

0 1 2 3 4 Miles

**Issued: July 28, 2011**

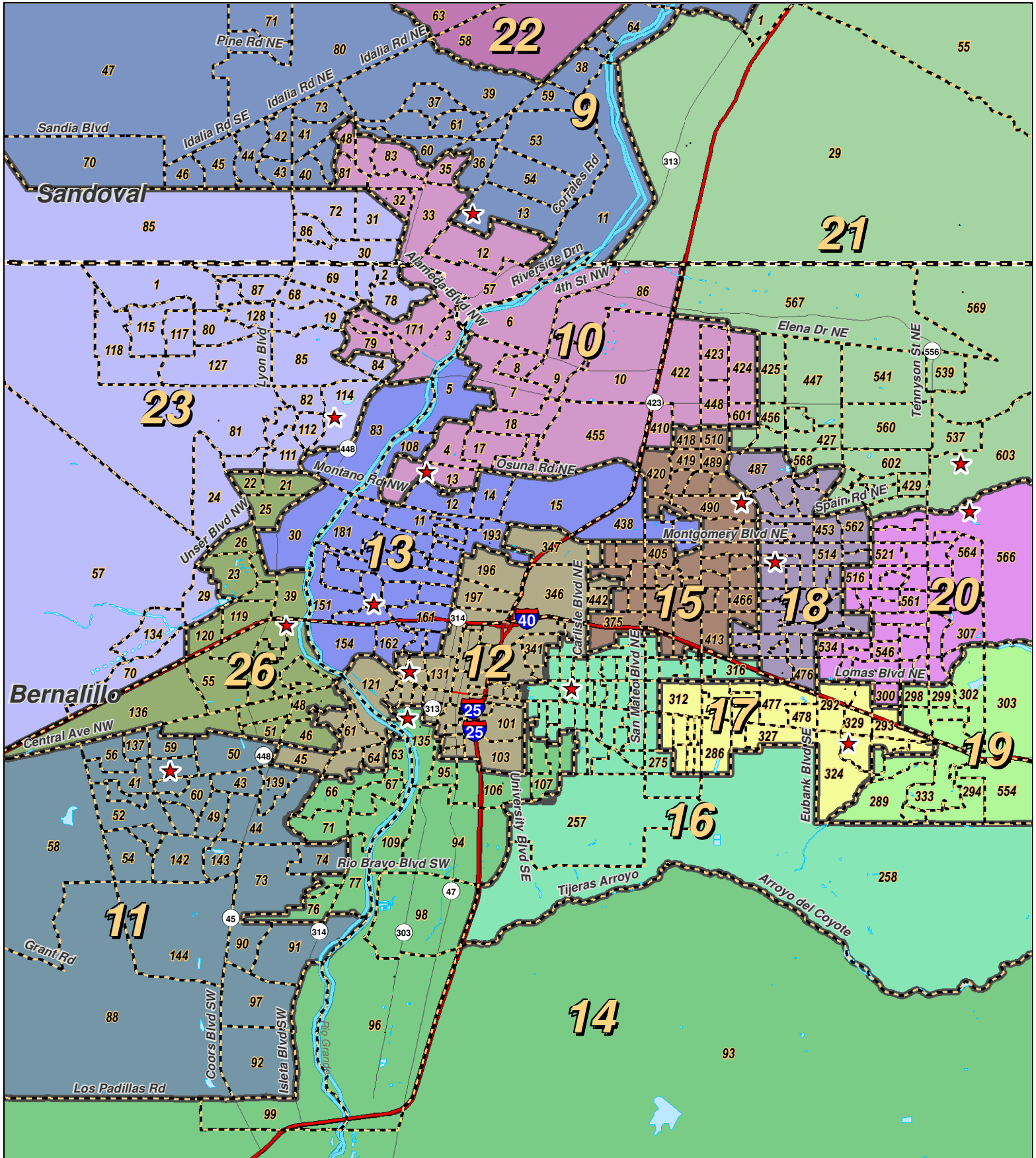
For the New Mexico Legislative Council Service



**LEGEND** Created: July 27, 2011

★ Legislators	🌊 Rivers	🛣 Interstate
▭ Precincts	🌊 Lakes / Ponds	🛣 US Highway
▭ Counties		🛣 State Highway

Research & Polling, Inc. distributes this map assuming no liability for any errors, omissions, or inaccuracies in the information provided regardless of the cause in reliance upon any maps.



0 1 2 3 4 Miles

**Issued: July 28, 2011**

For the New Mexico Legislative Council Service

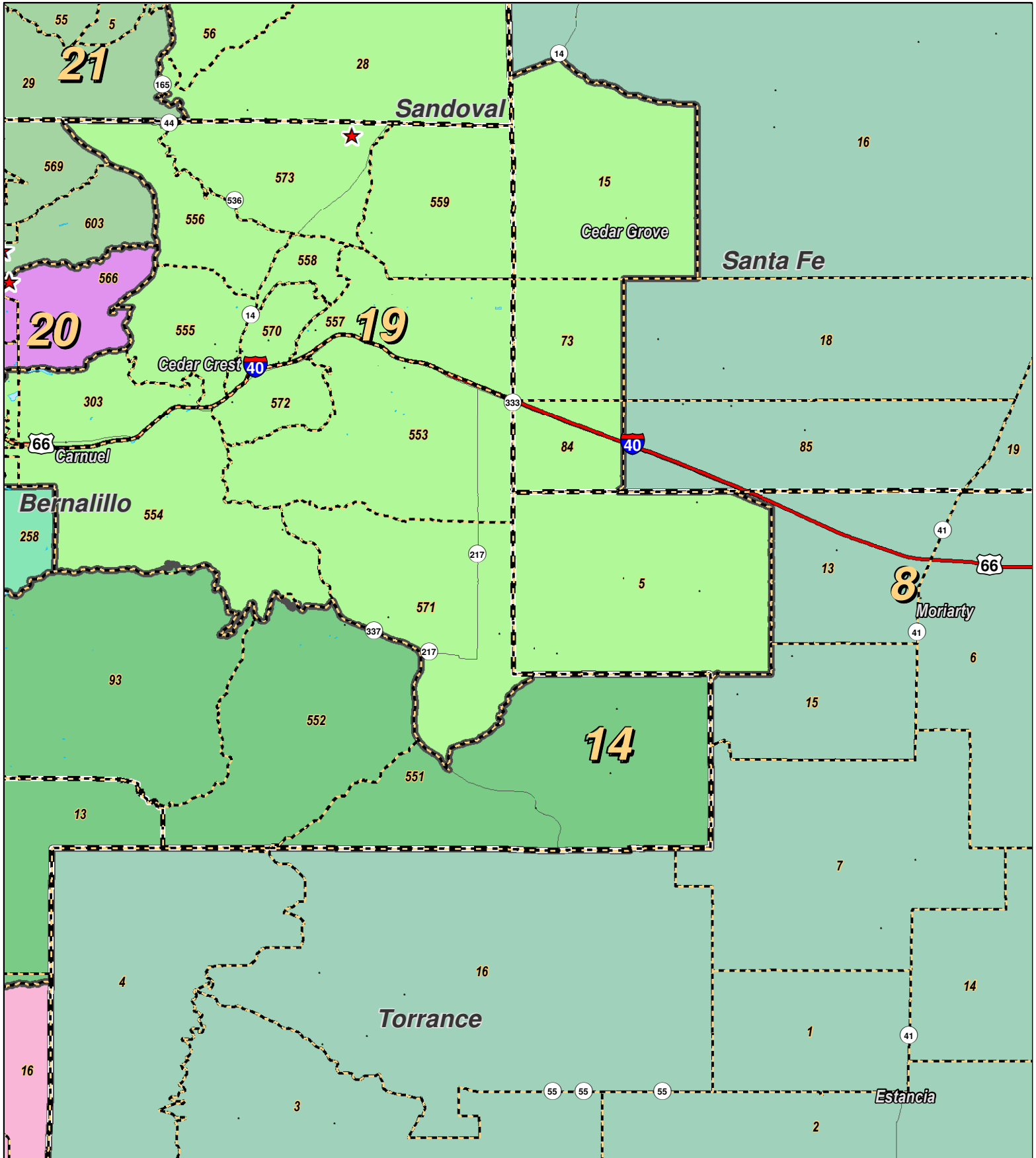


**LEGEND** Created: July 27, 2011

★ Legislators	🌊 Rivers	🛣 Interstate
⬜ Precincts	🟦 Lakes / Ponds	🛣 US Highway
⬜ Counties		🛣 State Highway

Research & Polling, Inc. distributes this map assuming no liability for any errors, omissions, or inaccuracies in the information provided regardless of the cause in reliance upon any maps.





0 1 2 3 4

Miles

**Issued: July 28, 2011**

For the New Mexico  
Legislative Council Service



## LEGEND

Created: July 27, 2011

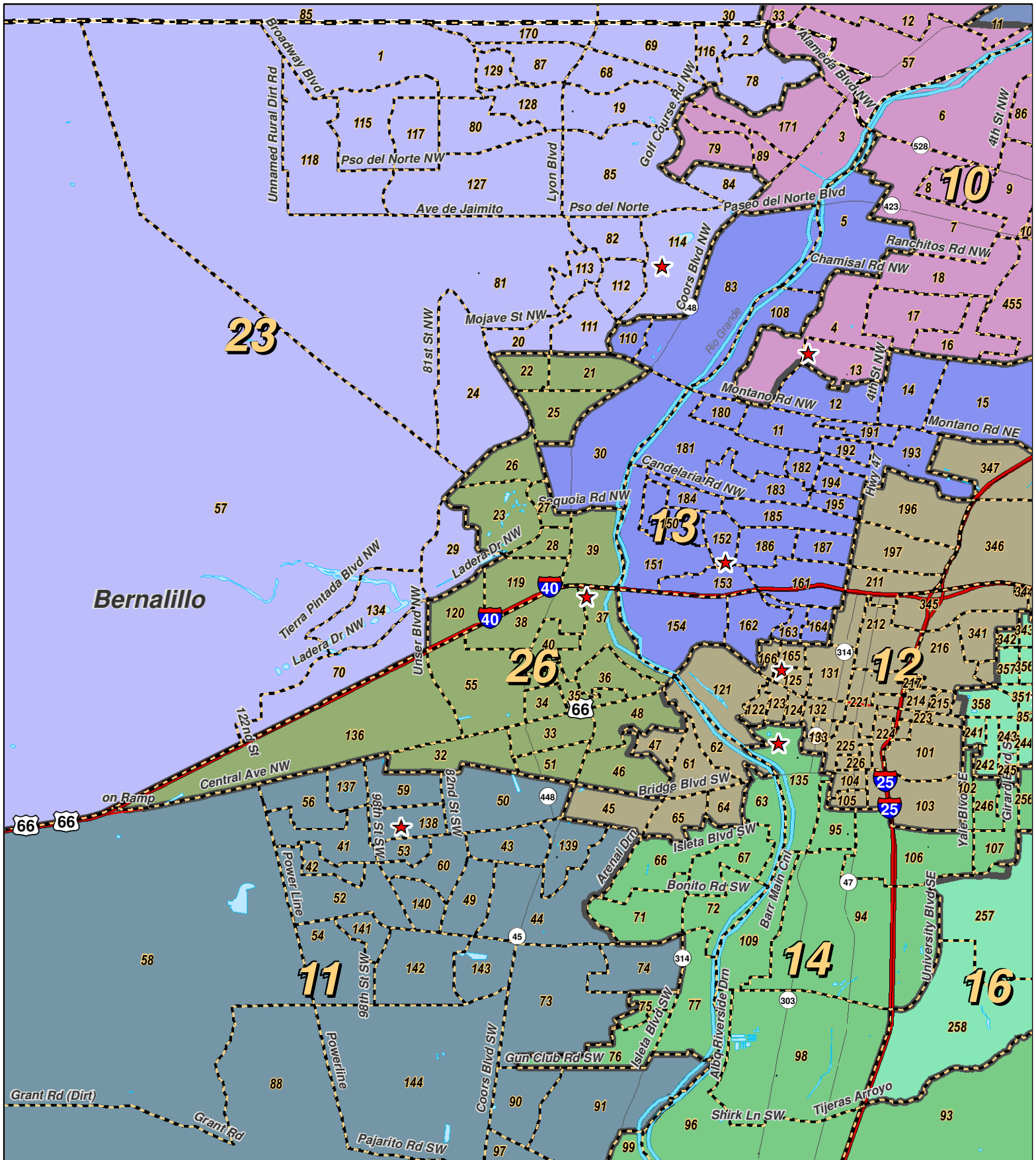
- ★ Legislators
- ▭ Precincts
- ▭ Counties
- ~ Rivers
- ~ Lakes / Ponds
- ↔ Interstate
- ↔ US Highway
- ↔ State Highway

Research & Polling, Inc. distributes this map assuming no liability for any errors, omissions, or inaccuracies in the information provided regardless of the cause in reliance upon any maps.



# NM Senate: Current Districts

# Albuquerque (West)



0 2.5 5 Miles

**RESEARCH & POLLING INC.**

For the New Mexico Legislative Council Service



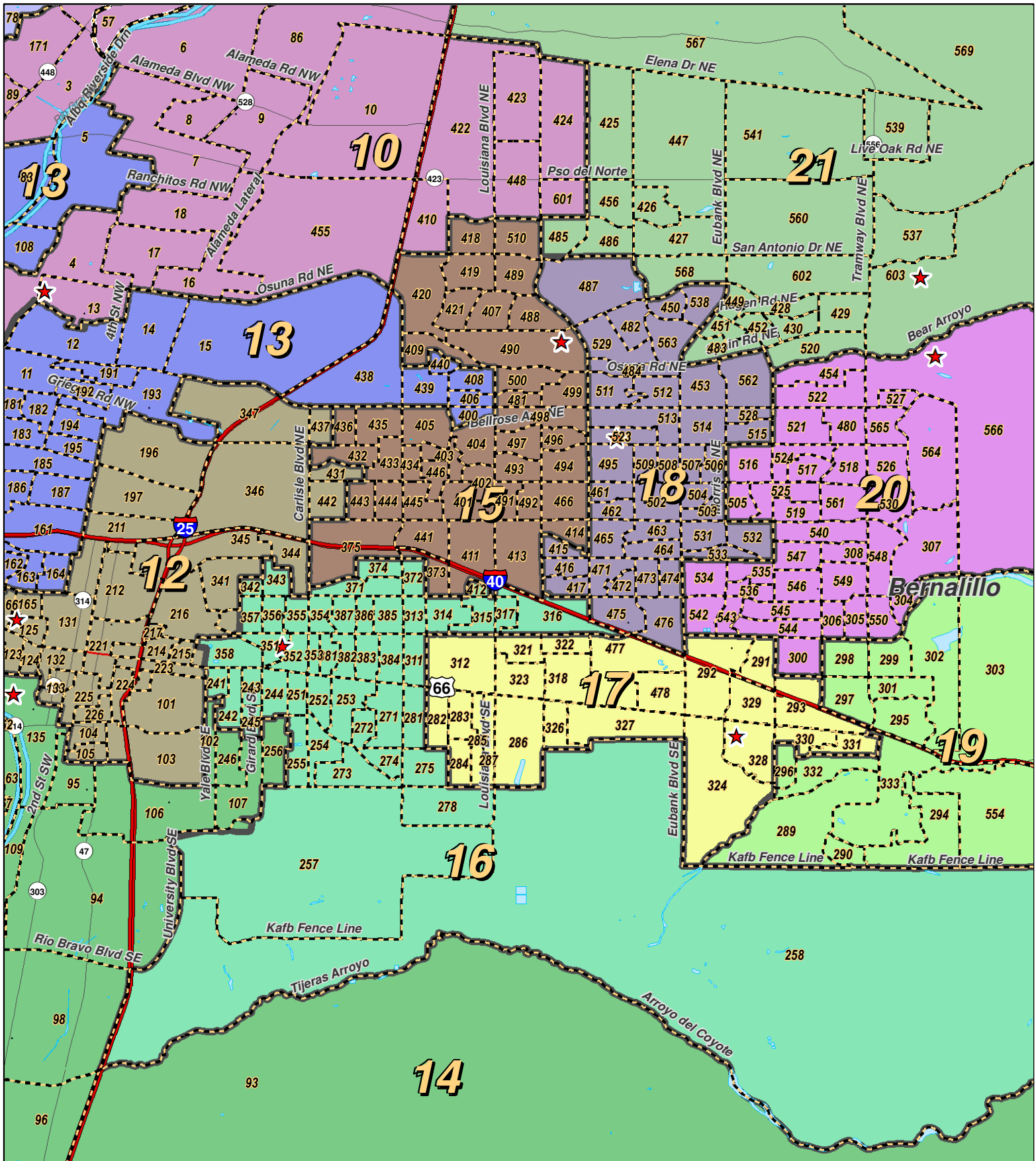
**LEGEND** Created: July 13, 2011

Rivers	Interstate
Counties	US Highway
	State Highway

Research & Polling, Inc. distributes this map assuming no liability for any errors, omissions, or inaccuracies in the information provided regardless of the cause in reliance upon any maps.

# NM Senate: Current Districts

# Albuquerque (East)



0 1 2 Miles

**Issued: July 28, 2011**

For the New Mexico Legislative Council Service


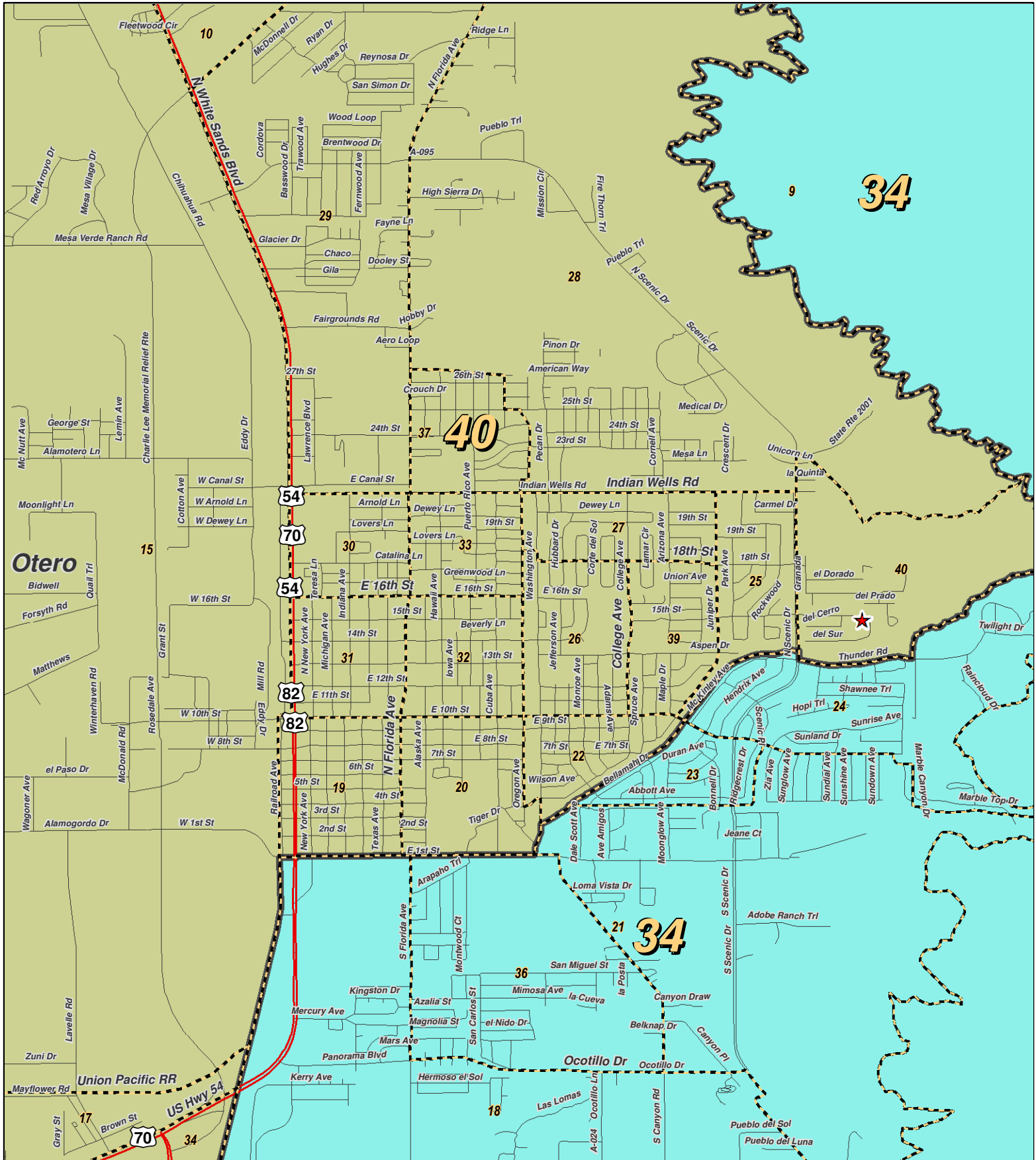


**LEGEND** Created: July 27, 2011

★ Legislators	🌊 Rivers	🛣 Interstate
▭ Precincts	🟦 Lakes / Ponds	🛣 US Highway
▭ Counties		🛣 State Highway

Research & Polling, Inc. distributes this map assuming no liability for any errors, omissions, or inaccuracies in the information provided regardless of the cause in reliance upon any maps.





For the New Mexico  
Legislative Council Service


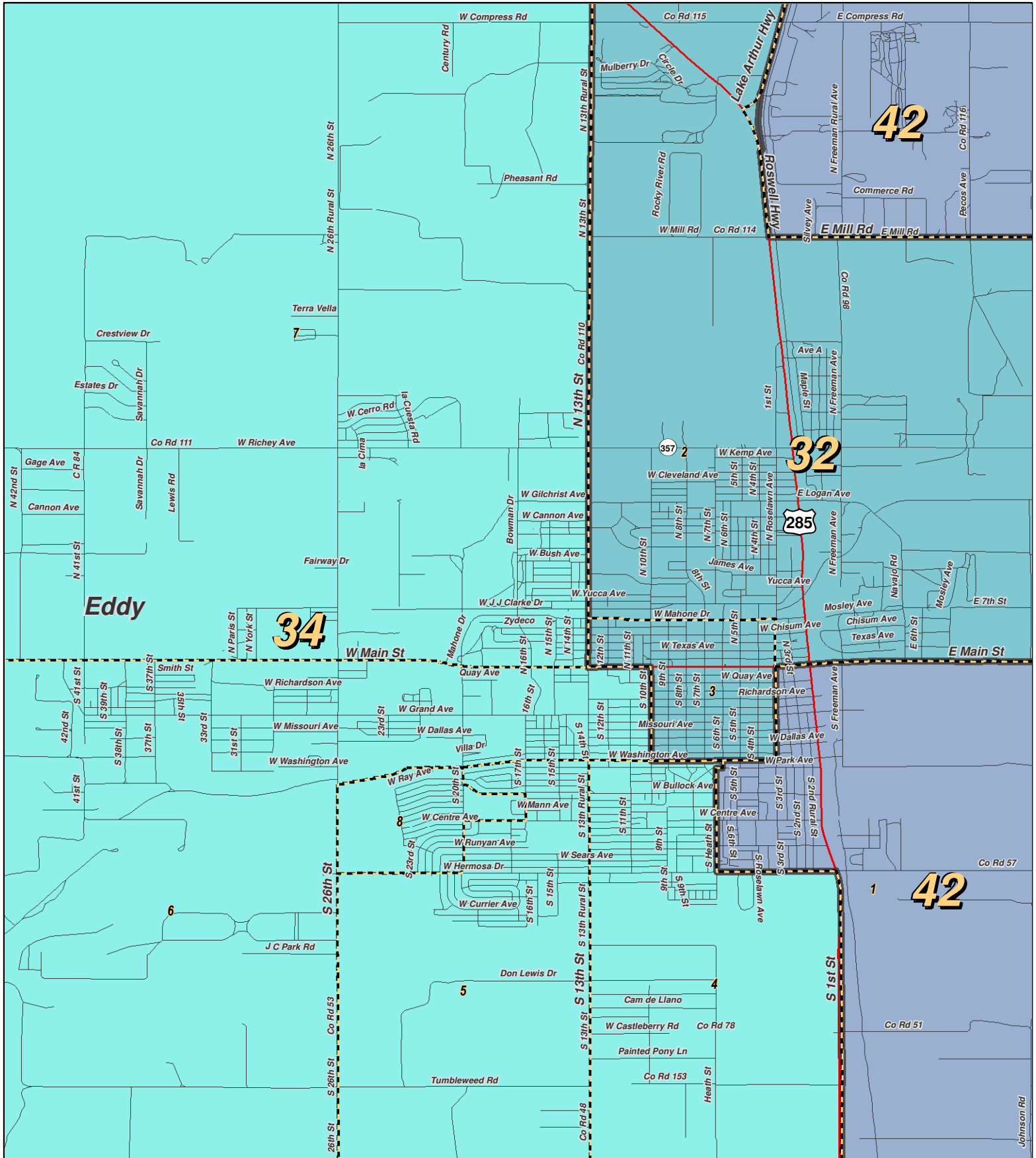


**LEGEND** Created: July 13, 2011

Rivers	Interstate
Counties	US Highway
	State Highway

Research & Polling, Inc. distributes this map assuming no liability for any errors, omissions, or inaccuracies in the information provided regardless of the cause in reliance upon any maps.





For the New Mexico  
Legislative Council Service

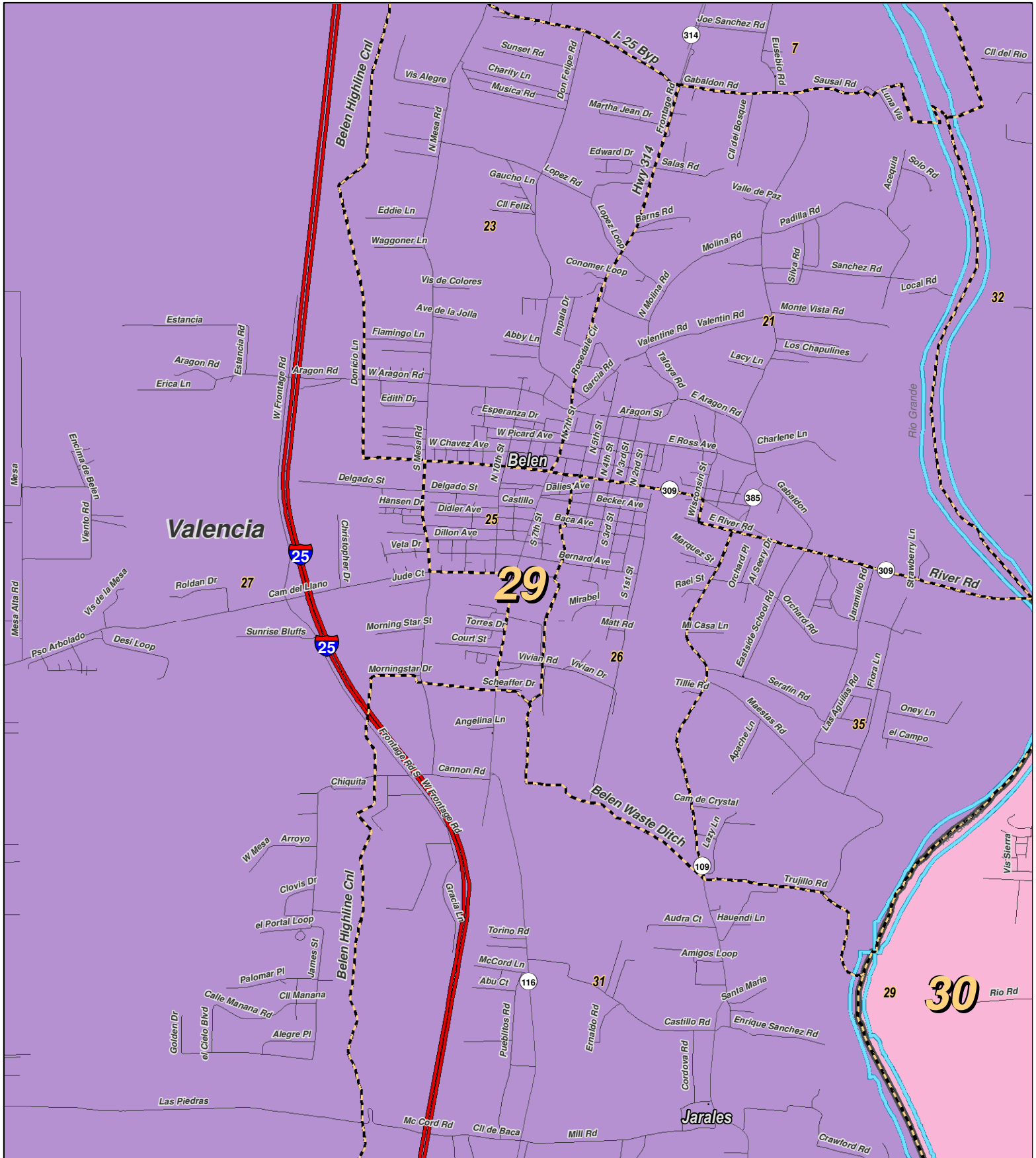


## LEGEND

Created: July 13, 2011

- Rivers
- Counties
- Interstate
- US Highway
- State Highway

Research & Polling, Inc. distributes this map assuming no liability for any errors, omissions, or inaccuracies in the information provided regardless of the cause in reliance upon any maps.



0 1 2 Miles

**RESEARCH & POLLING INC.**


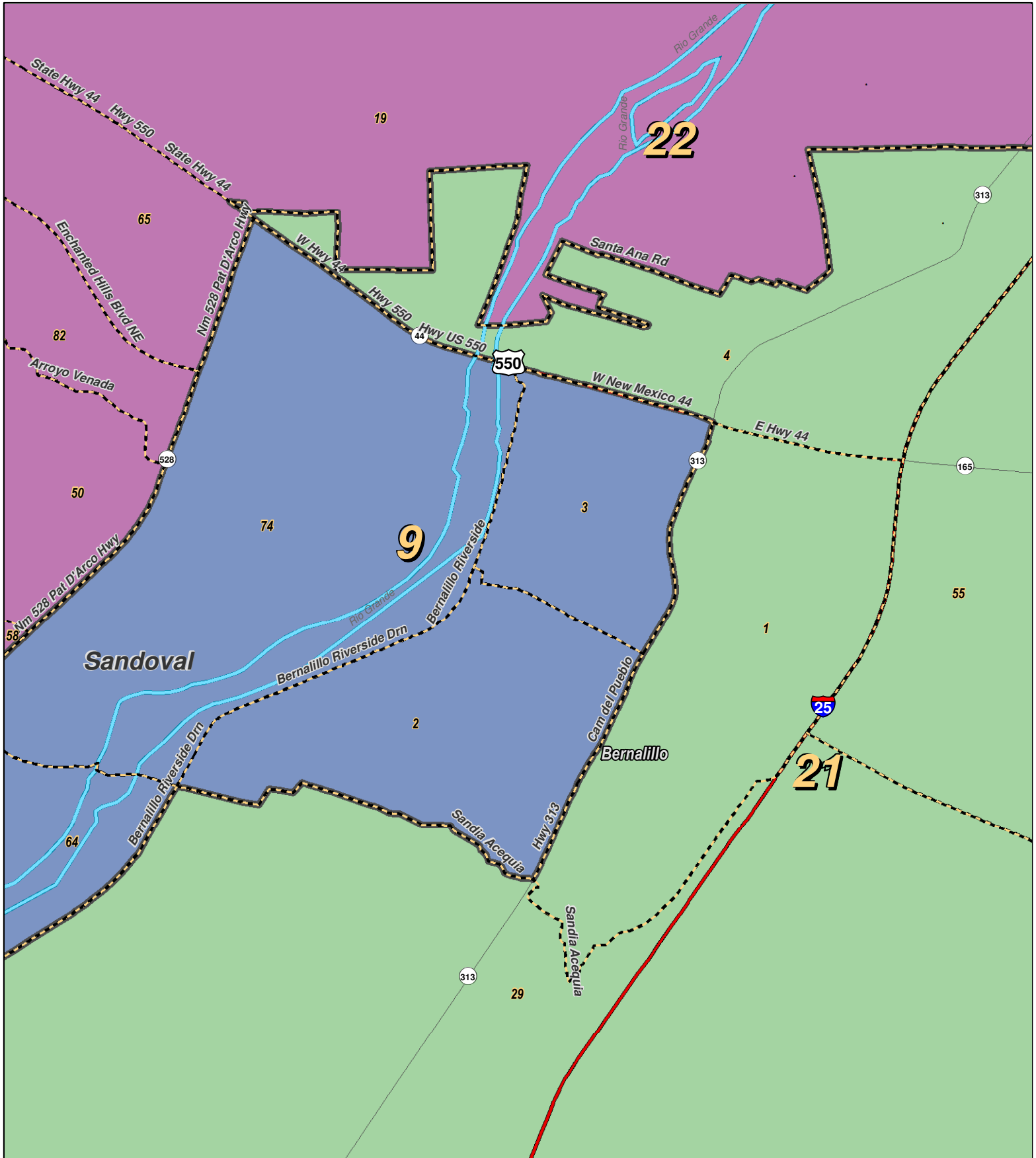
For the New Mexico Legislative Council Service



**LEGEND** Created: July 13, 2011

Rivers	Interstate
Counties	US Highway
	State Highway

Research & Polling, Inc. distributes this map assuming no liability for any errors, omissions, or inaccuracies in the information provided regardless of the cause in reliance upon any maps.



For the New Mexico  
Legislative Council Service

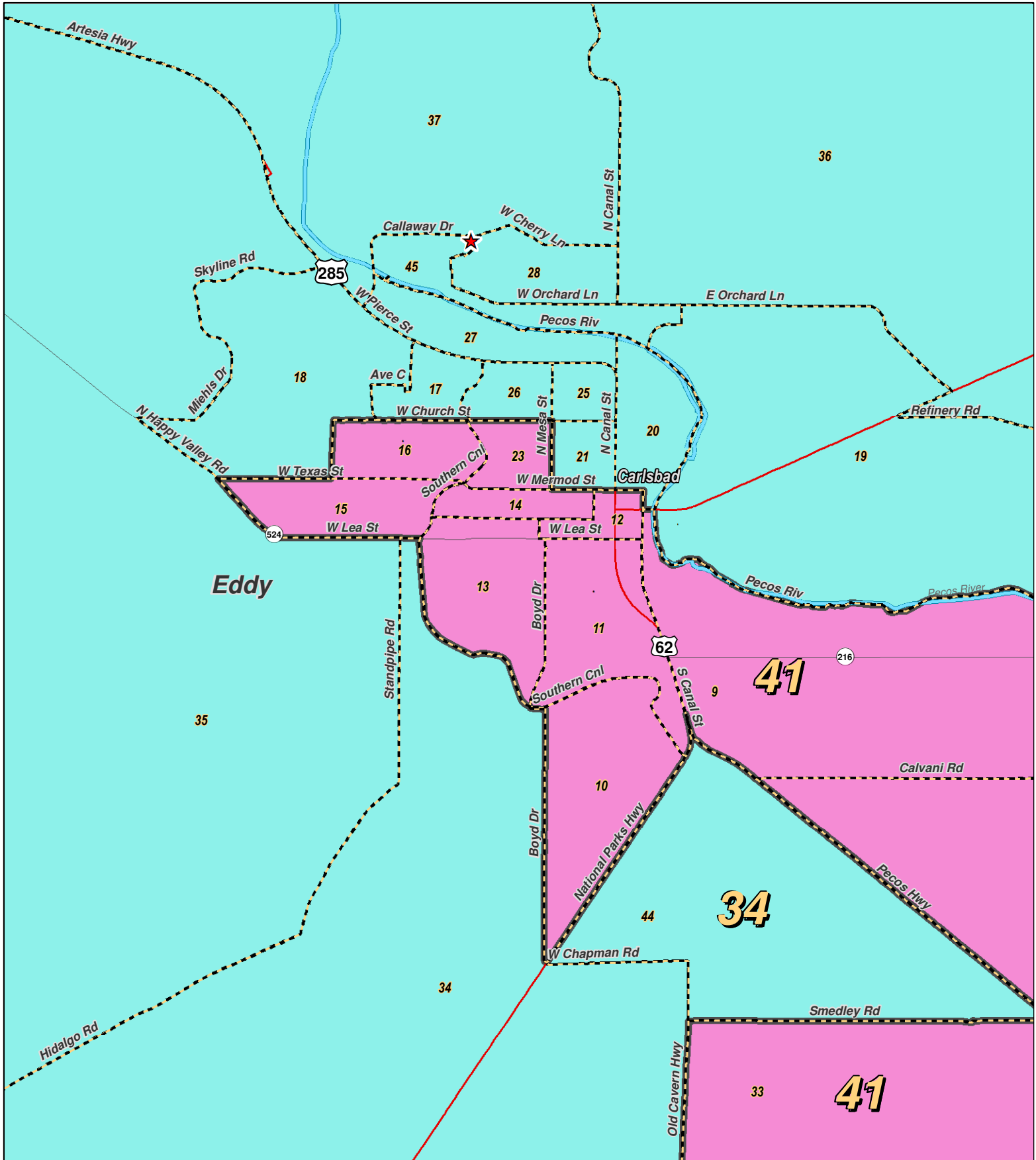


## LEGEND

Created: July 13, 2011

- Rivers
- Counties
- Interstate
- US Highway
- State Highway

Research & Polling, Inc. distributes this map assuming no liability for any errors, omissions, or inaccuracies in the information provided regardless of the cause in reliance upon any maps.



0 1.5 3 Miles

**RESEARCH & POLLING**  
INC.

For the New Mexico  
Legislative Council Service

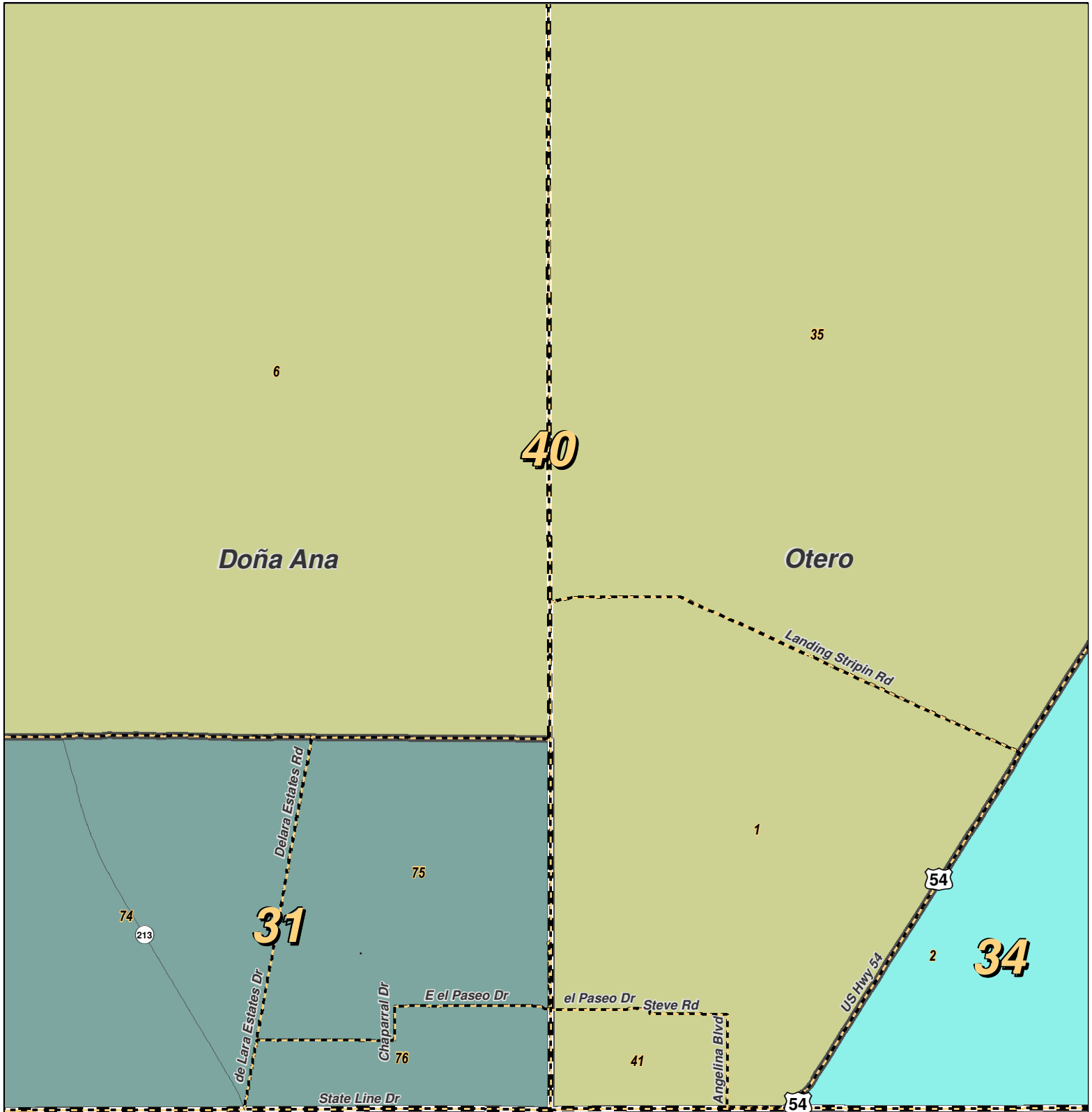


**LEGEND** Created: July 13, 2011

Rivers	Interstate
Counties	US Highway
	State Highway

Research & Polling, Inc. distributes this map assuming no liability for any errors, omissions, or inaccuracies in the information provided regardless of the cause in reliance upon any maps.





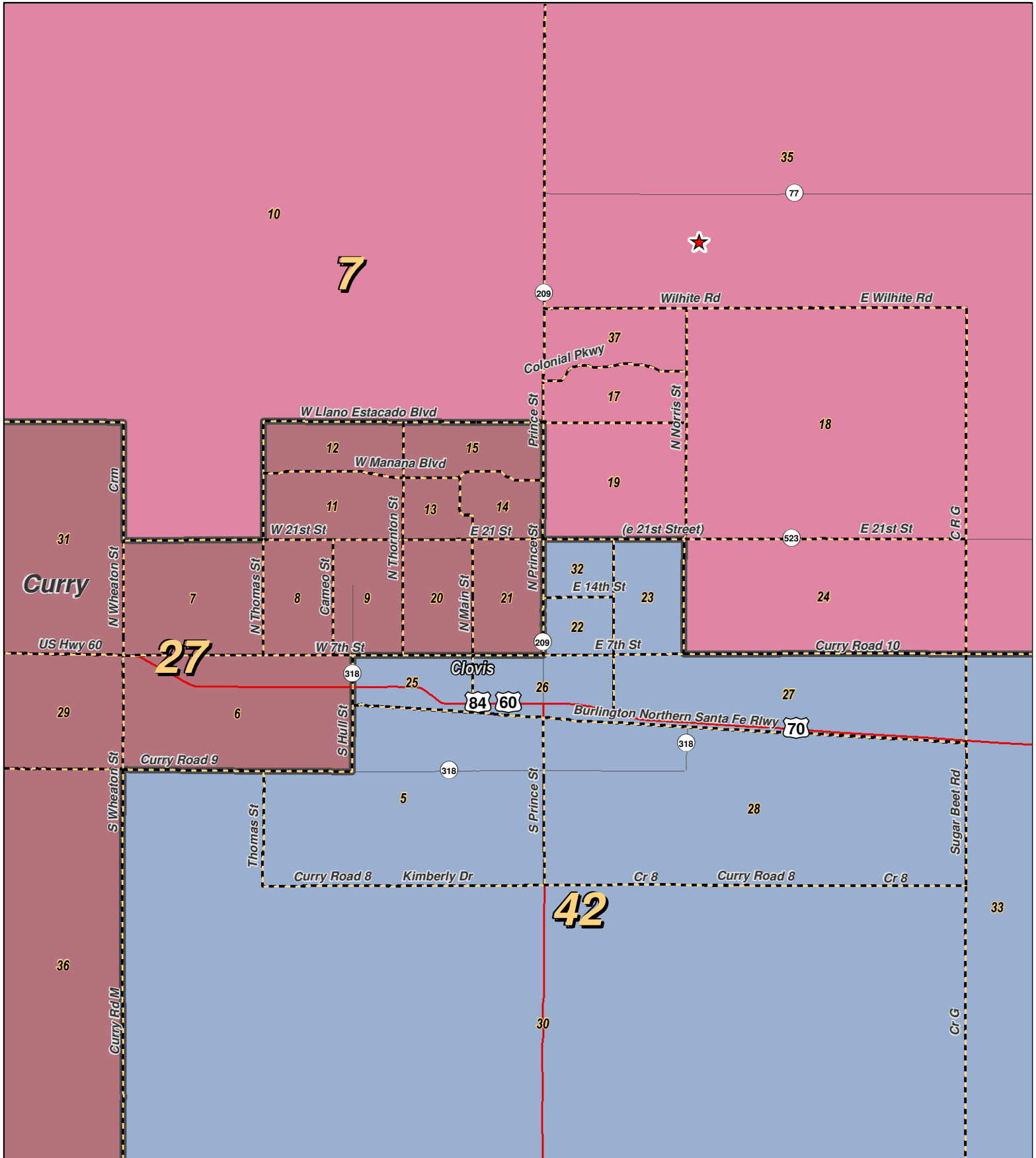
For the New Mexico  
Legislative Council Service



## LEGEND

Created: July 13, 2011

Research & Polling, Inc. distributes this map assuming no liability for any errors, omissions, or inaccuracies in the information provided regardless of the cause in reliance upon any maps.



0 1.5 3 Miles

**RESEARCH & POLLING INC.**


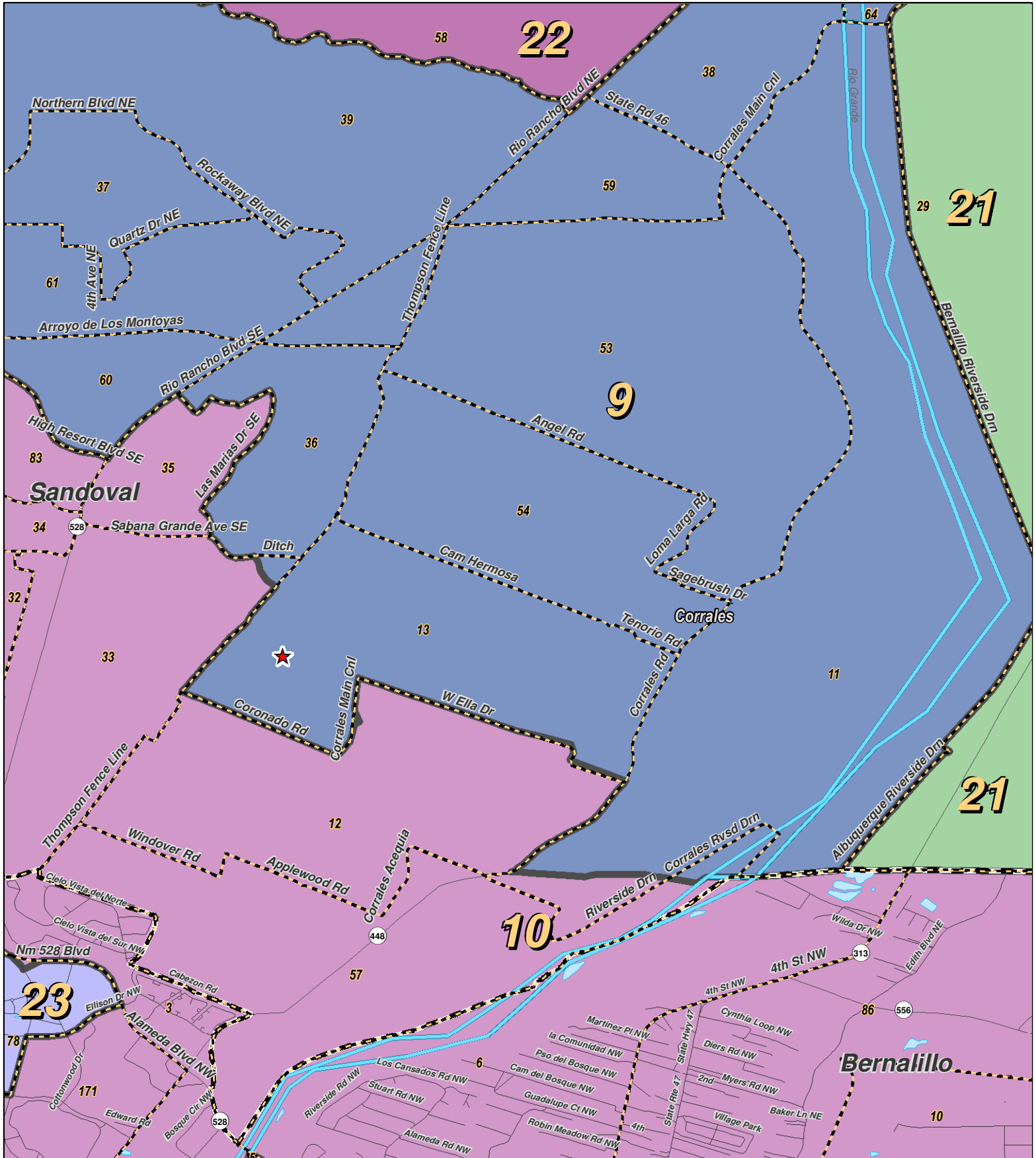
For the New Mexico Legislative Council Service



**LEGEND** Created: July 13, 2011

Rivers	Interstate
Counties	US Highway
	State Highway

Research & Polling, Inc. distributes this map assuming no liability for any errors, omissions, or inaccuracies in the information provided regardless of the cause in reliance upon any maps.



For the New Mexico  
Legislative Council Service

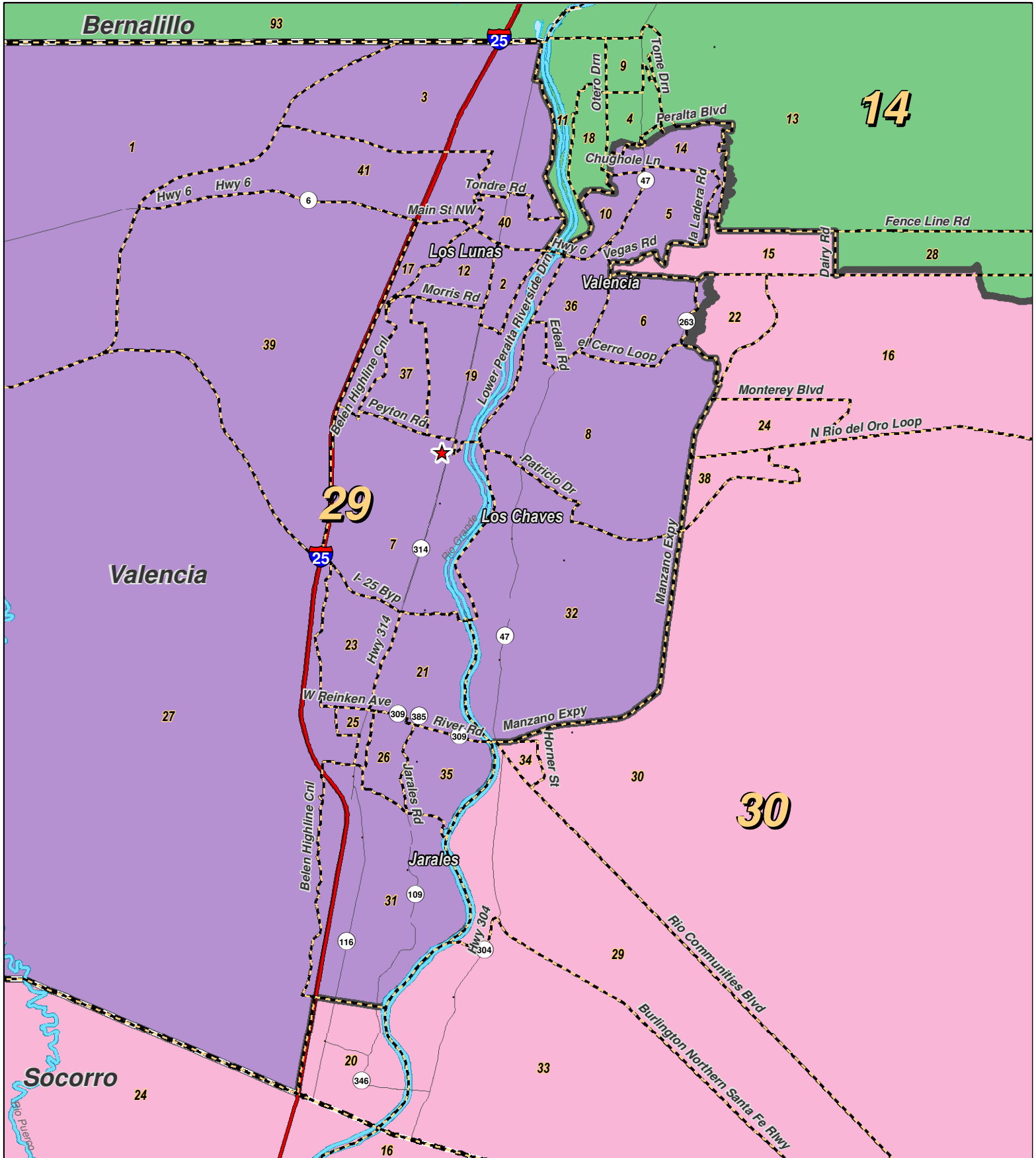


## LEGEND

Created: July 13, 2011

- Rivers
- Counties
- Interstate
- US Highway
- State Highway

Research & Polling, Inc. distributes this map assuming no liability for any errors, omissions, or inaccuracies in the information provided regardless of the cause in reliance upon any maps.



0 1 2 3 4 Miles

**Issued: July 28, 2011**

For the New Mexico  
Legislative Council Service

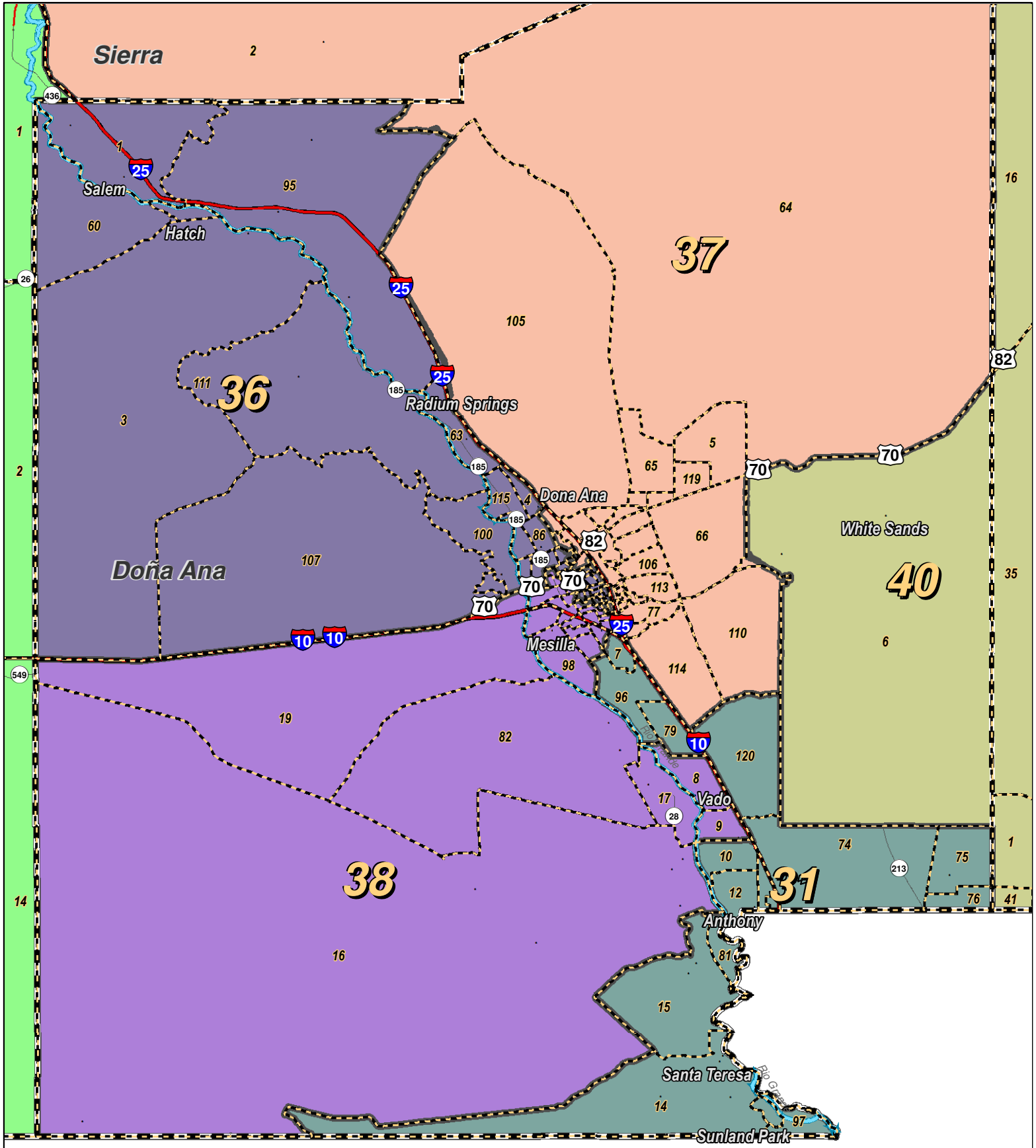


**LEGEND** Created: July 27, 2011

★ Legislators	🌊 Rivers	🛣 Interstate
🗺 Precincts	🟦 Lakes / Ponds	🛣 US Highway
🗺 Counties		🛣 State Highway

Research & Polling, Inc. distributes this map assuming no liability for any errors, omissions, or inaccuracies in the information provided regardless of the cause in reliance upon any maps.

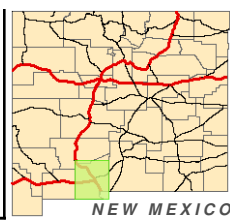




0 3 6 9 12 Miles

**Issued: July 28, 2011**

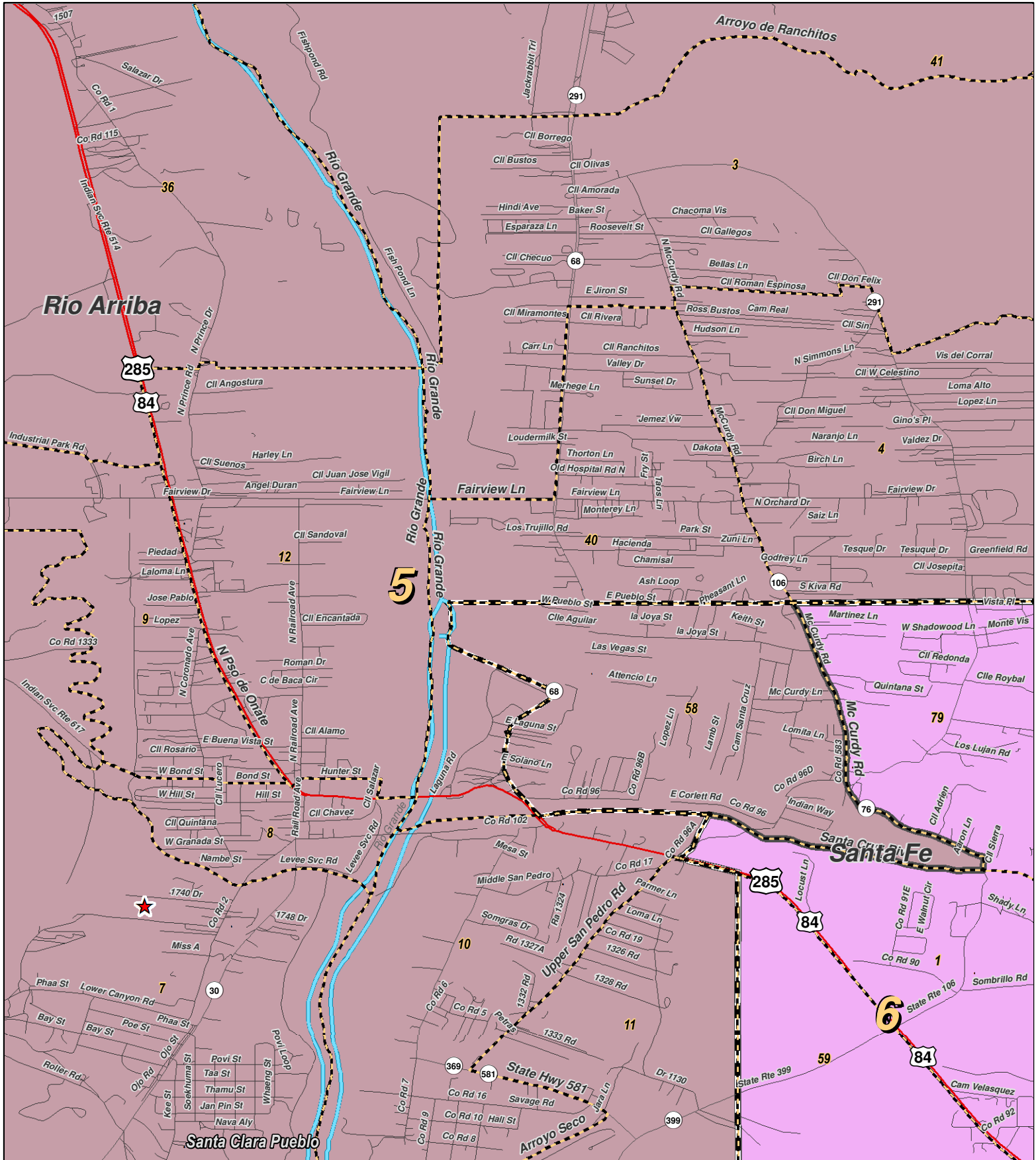
For the New Mexico  
Legislative Council Service



**LEGEND** Created: July 27, 2011

Precincts	Rivers	Interstate
Counties	Lakes / Ponds	US Highway
		State Highway

Research & Polling, Inc. distributes this map assuming no liability for any errors, omissions, or inaccuracies in the information provided regardless of the cause in reliance upon any maps.



0 0.5 1 Miles



For the New Mexico  
Legislative Council Service

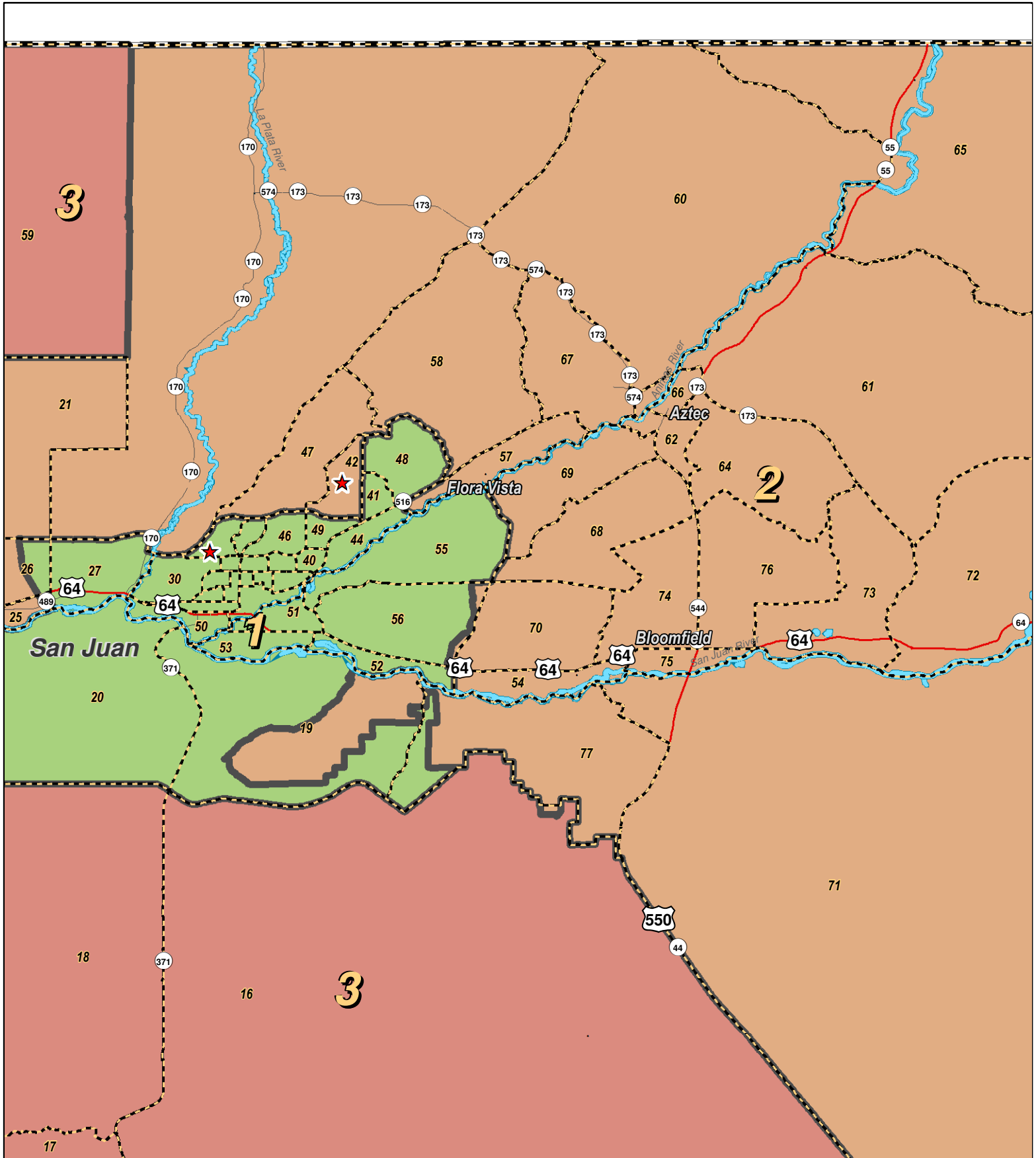


### LEGEND

Created: July 13, 2011

- Rivers
- Counties
- Interstate
- US Highway
- State Highway

Research & Polling, Inc. distributes this map assuming no liability for any errors, omissions, or inaccuracies in the information provided regardless of the cause in reliance upon any maps.



0 1 2 3 4

Miles

**Issued: July 28, 2011**

For the New Mexico  
Legislative Council Service




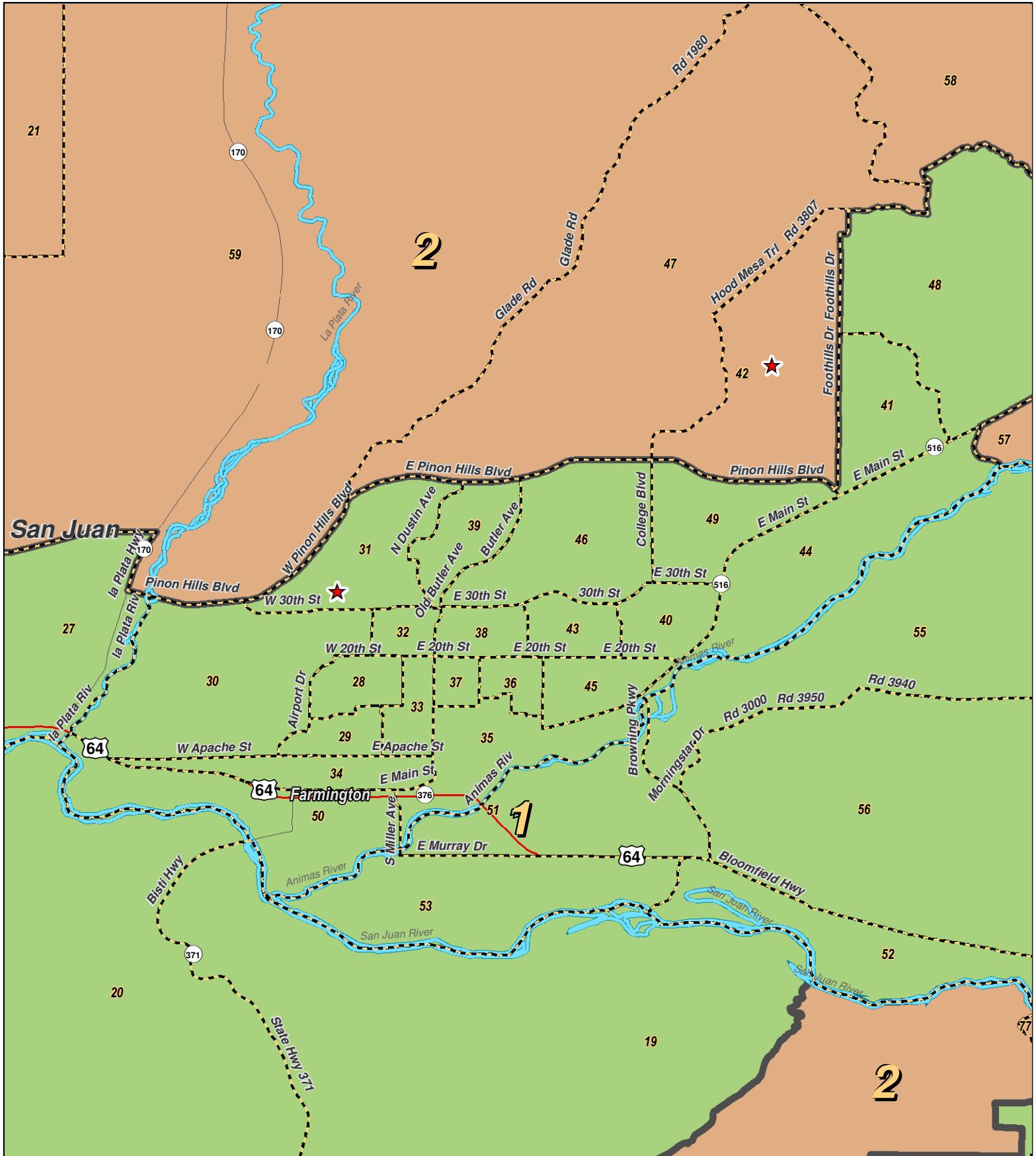
## LEGEND

Created: July 27, 2011

- ★ Legislators
- ▭ Precincts
- ▭ Counties
- 🌊 Rivers
- 🌊 Lakes / Ponds
- 🛣 Interstate
- 🛣 US Highway
- 🛣 State Highway

Research & Polling, Inc. distributes this map assuming no liability for any errors, omissions, or inaccuracies in the information provided regardless of the cause in reliance upon any maps.





For the New Mexico  
Legislative Council Service



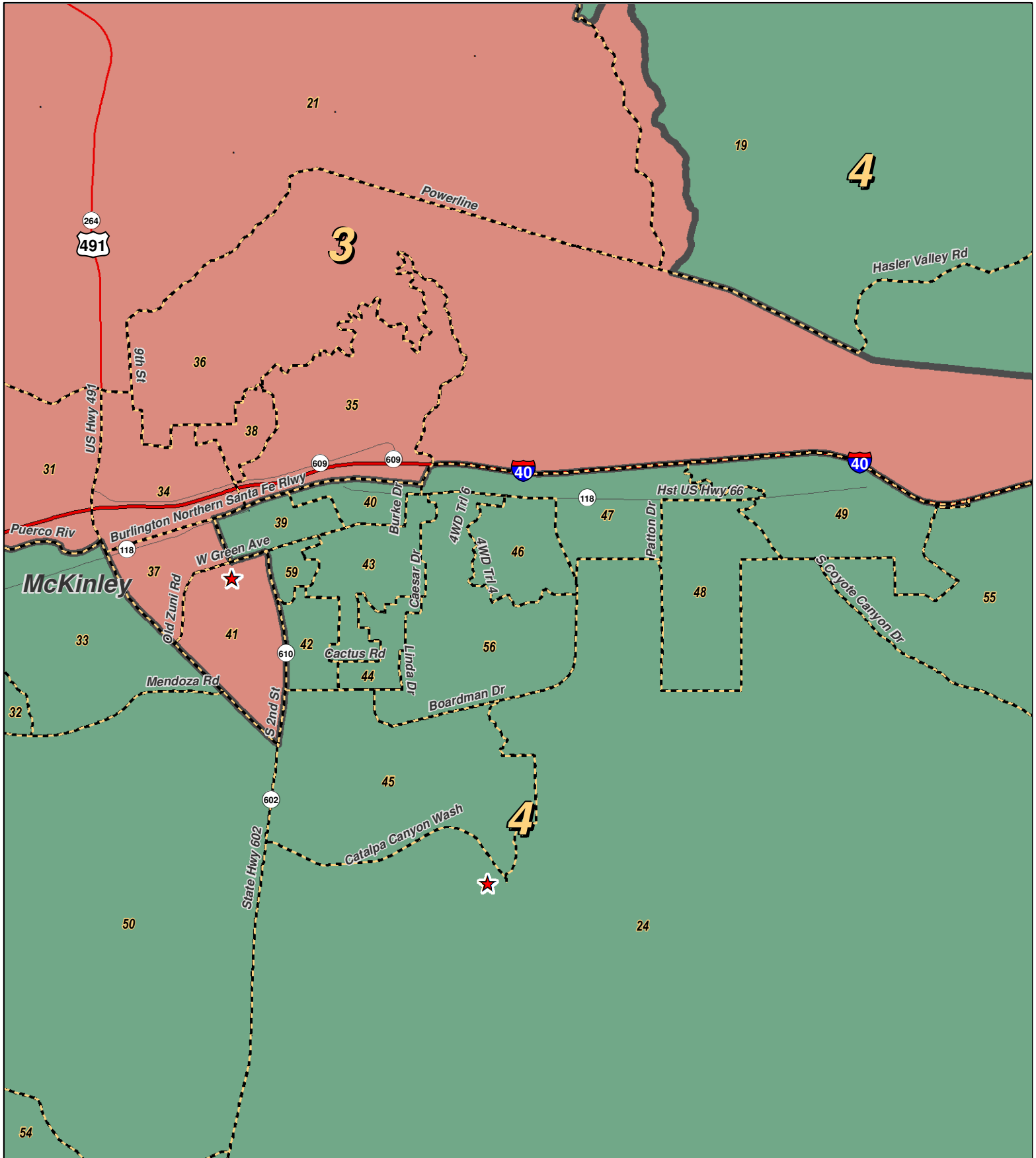
## LEGEND

Created: July 13, 2011

Rivers	Interstate
Counties	US Highway
	State Highway

Research & Polling, Inc. distributes this map assuming no liability for any errors, omissions, or inaccuracies in the information provided regardless of the cause in reliance upon any maps.





0 1.5 3 Miles

**RESEARCH & POLLING**  
INC.

For the New Mexico  
Legislative Council Service

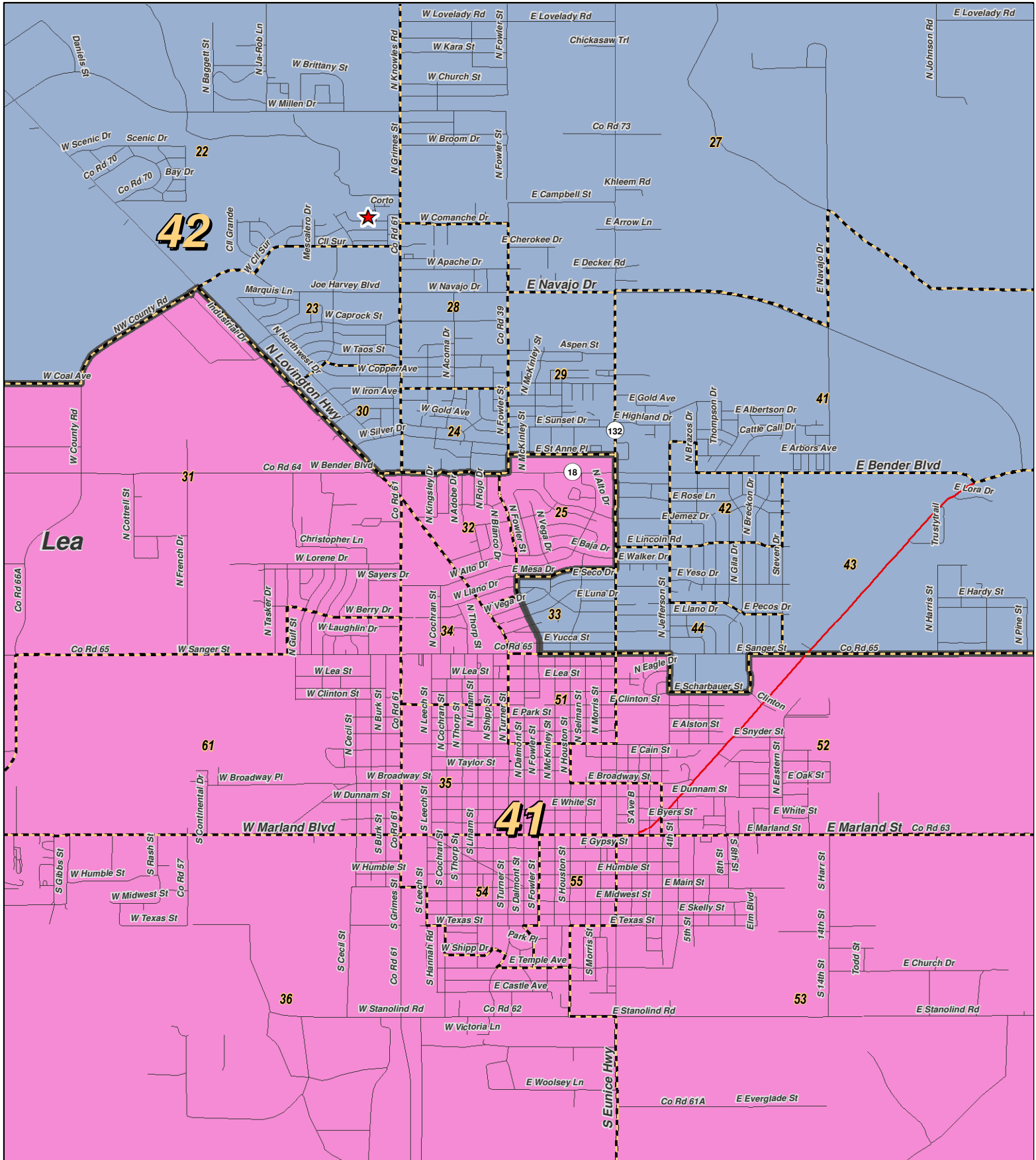


## LEGEND

Created: July 13, 2011

Rivers	Interstate
Counties	US Highway
	State Highway

Research & Polling, Inc. distributes this map assuming no liability for any errors, omissions, or inaccuracies in the information provided regardless of the cause in reliance upon any maps.



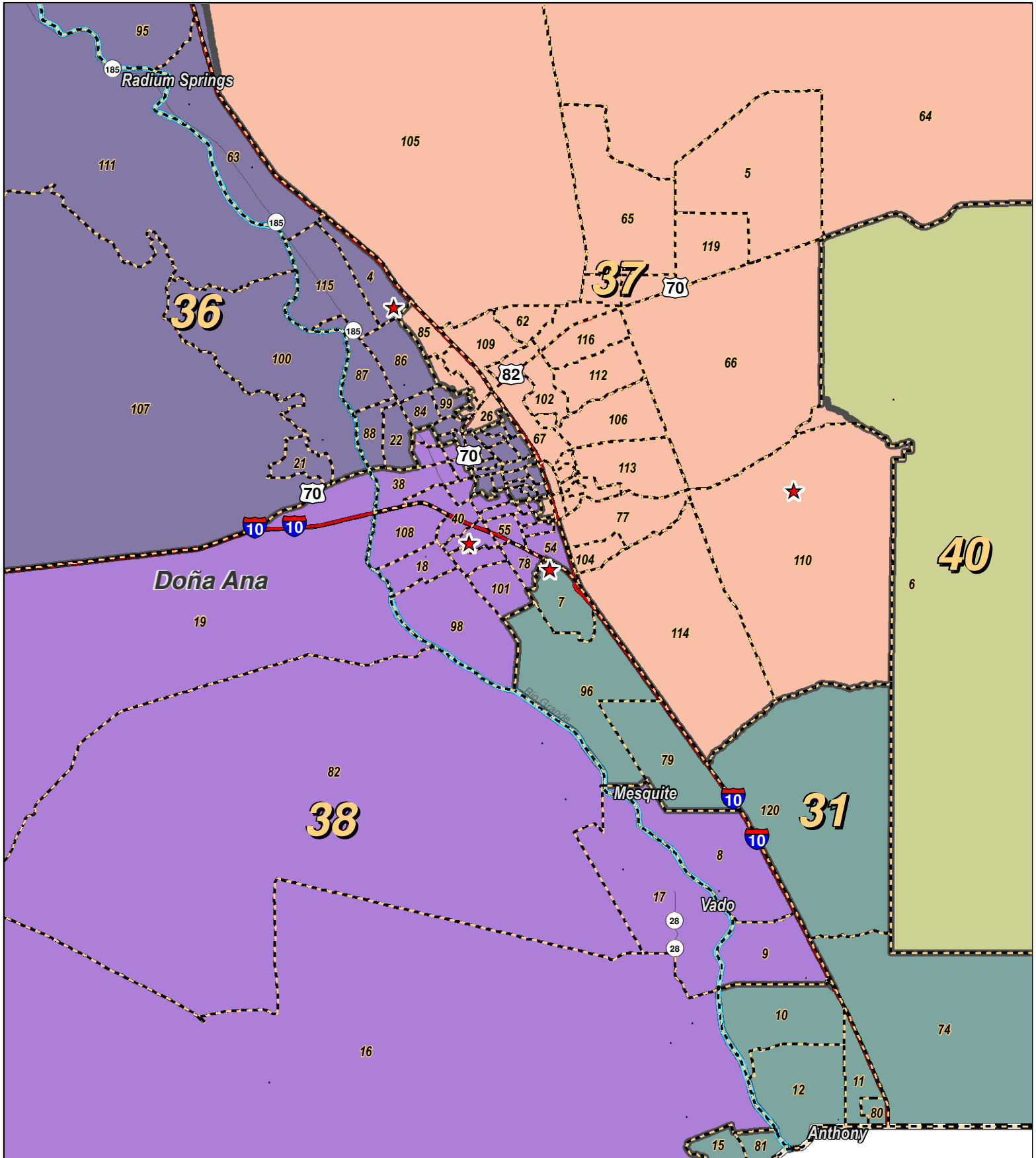
For the New Mexico  
Legislative Council Service



**LEGEND** Created: July 13, 2011

Rivers	Interstate
Counties	US Highway
	State Highway

Research & Polling, Inc. distributes this map assuming no liability for any errors, omissions, or inaccuracies in the information provided regardless of the cause in reliance upon any maps.



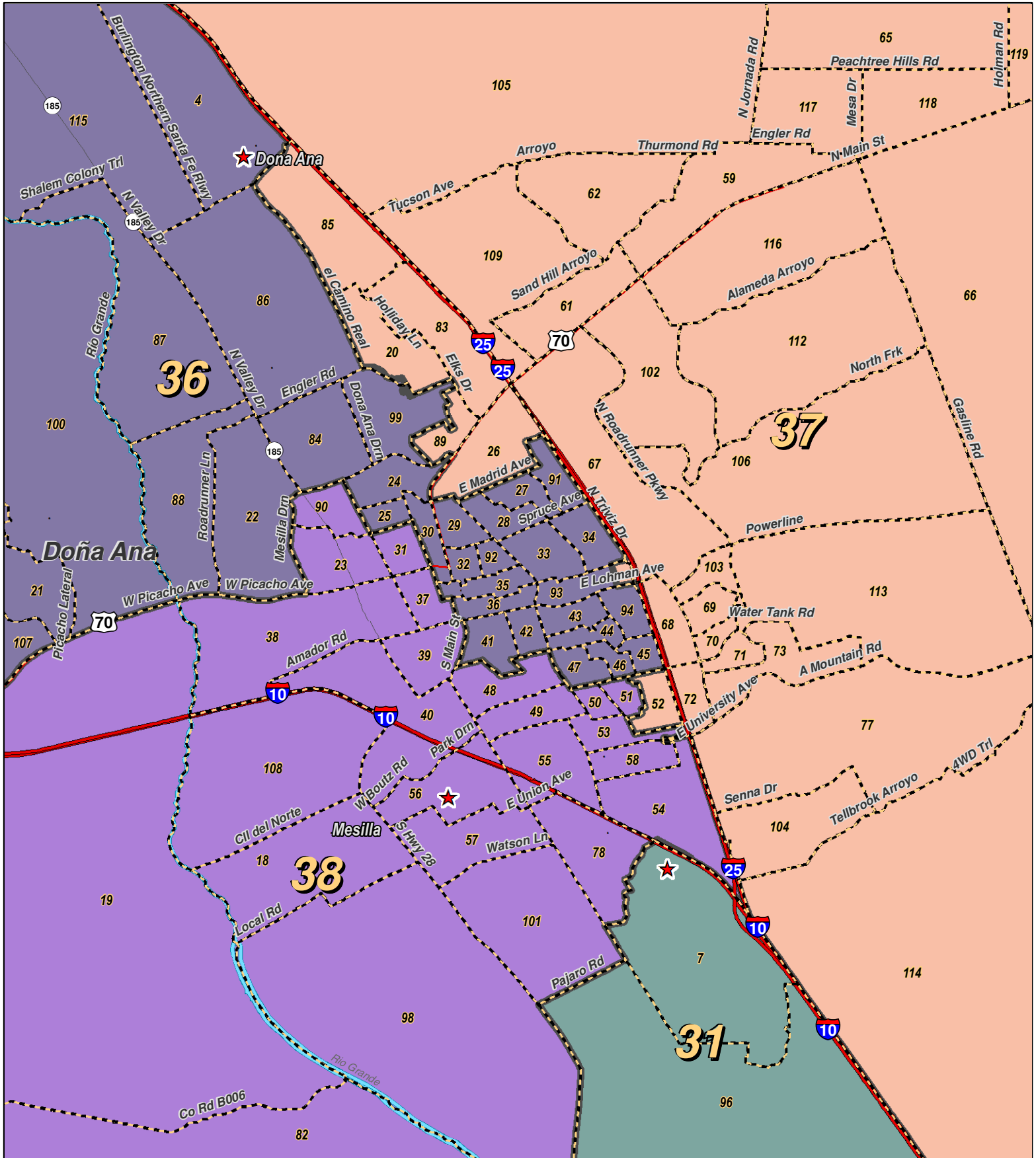
For the New Mexico  
Legislative Council Service



## LEGEND

Created: July 13, 2011

Research & Polling, Inc. distributes this map assuming no liability for any errors, omissions, or inaccuracies in the information provided regardless of the cause in reliance upon any maps.



0 2 4 Miles

**RESEARCH & POLLING INC.**

For the New Mexico Legislative Council Service


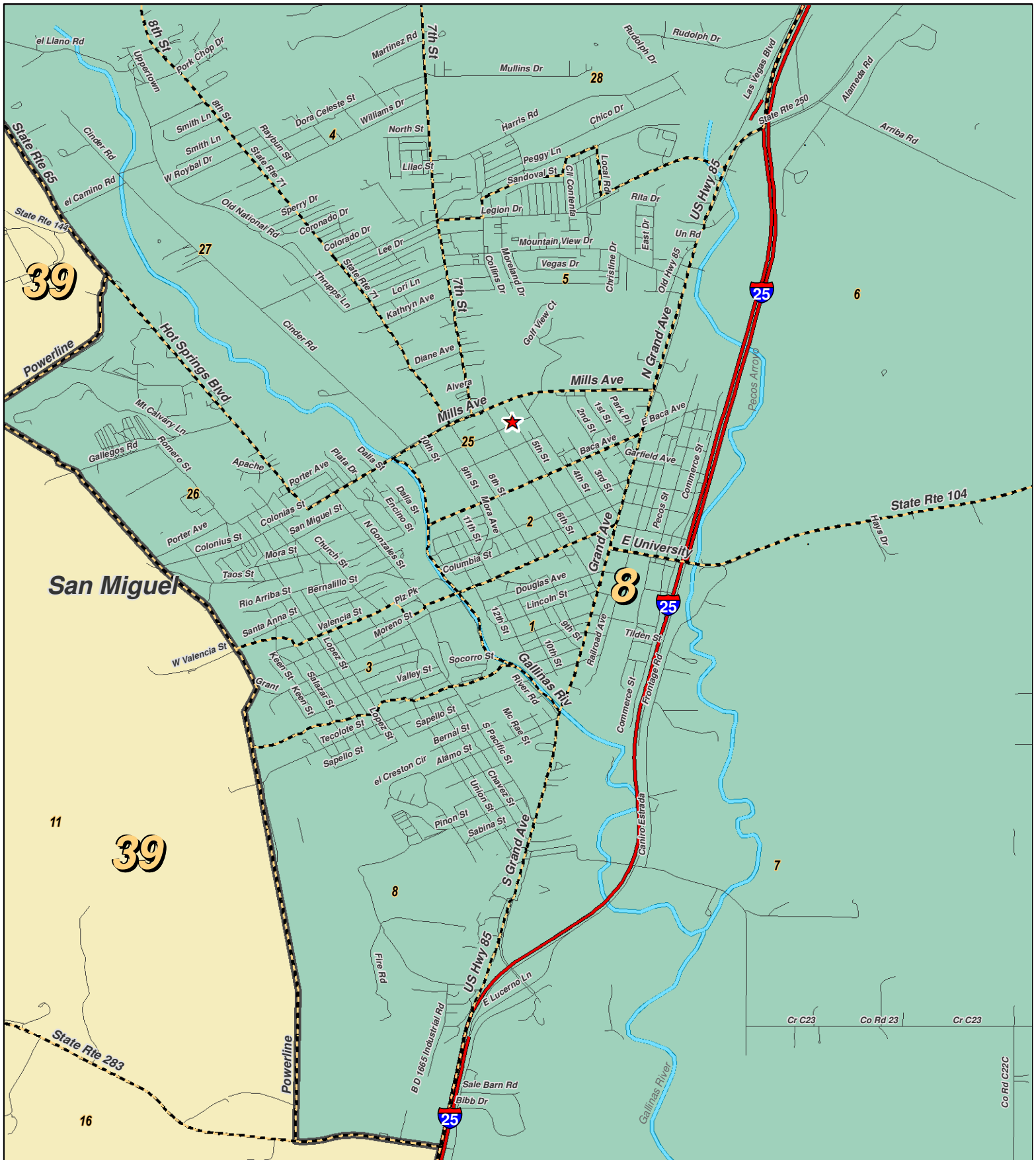


**LEGEND** Created: July 13, 2011

Rivers	Interstate
Counties	US Highway
	State Highway

Research & Polling, Inc. distributes this map assuming no liability for any errors, omissions, or inaccuracies in the information provided regardless of the cause in reliance upon any maps.





For the New Mexico  
Legislative Council Service

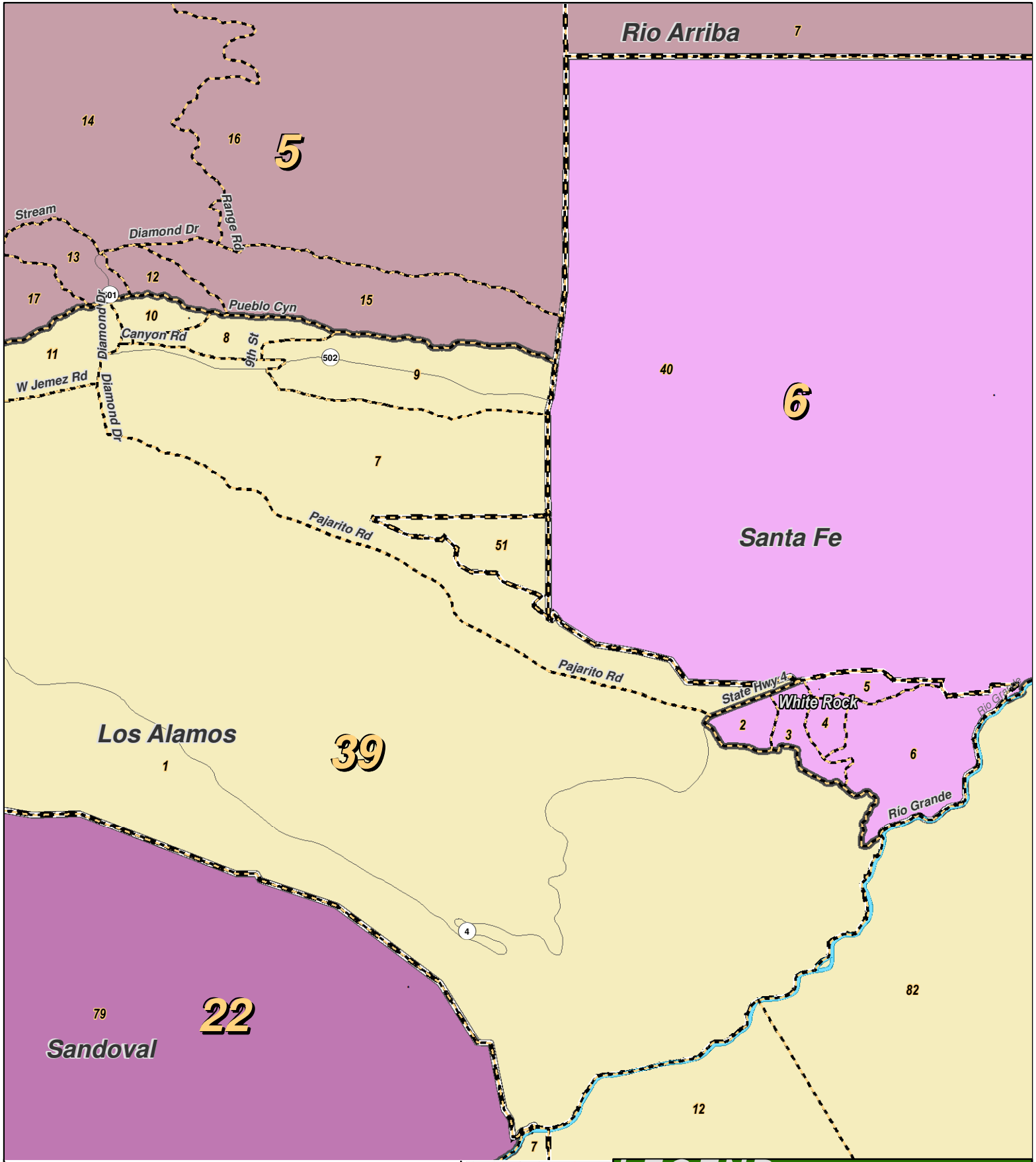


**LEGEND** Created: July 13, 2011

- Rivers
- Counties
- Interstate
- US Highway
- State Highway

Research & Polling, Inc. distributes this map assuming no liability for any errors, omissions, or inaccuracies in the information provided regardless of the cause in reliance upon any maps.





0 2 4 Miles

**RESEARCH & POLLING INC.**


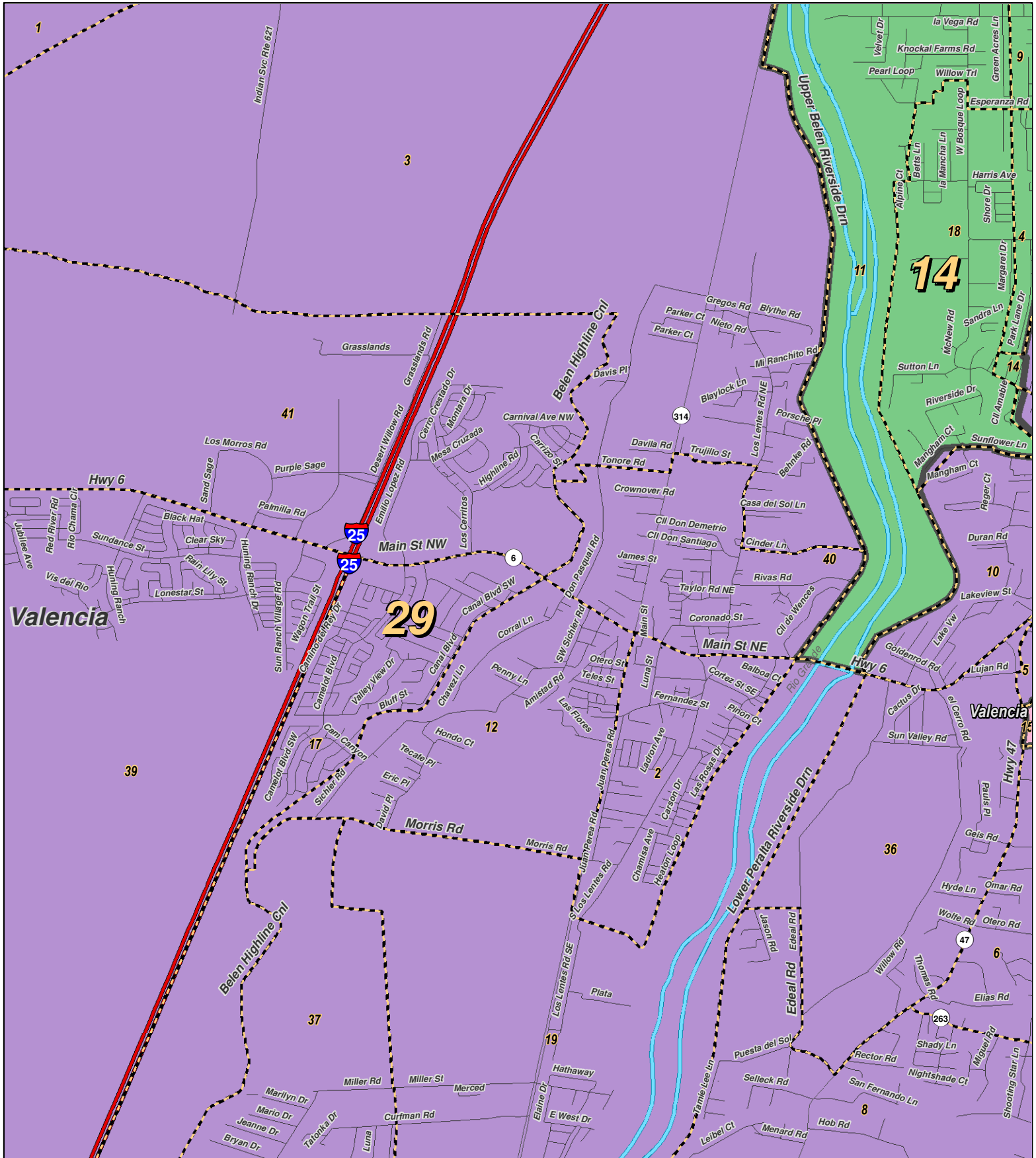
For the New Mexico Legislative Council Service



**LEGEND** Created: July 13, 2011

Rivers	Interstate
Counties	US Highway
	State Highway

Research & Polling, Inc. distributes this map assuming no liability for any errors, omissions, or inaccuracies in the information provided regardless of the cause in reliance upon any maps.



For the New Mexico  
Legislative Council Service

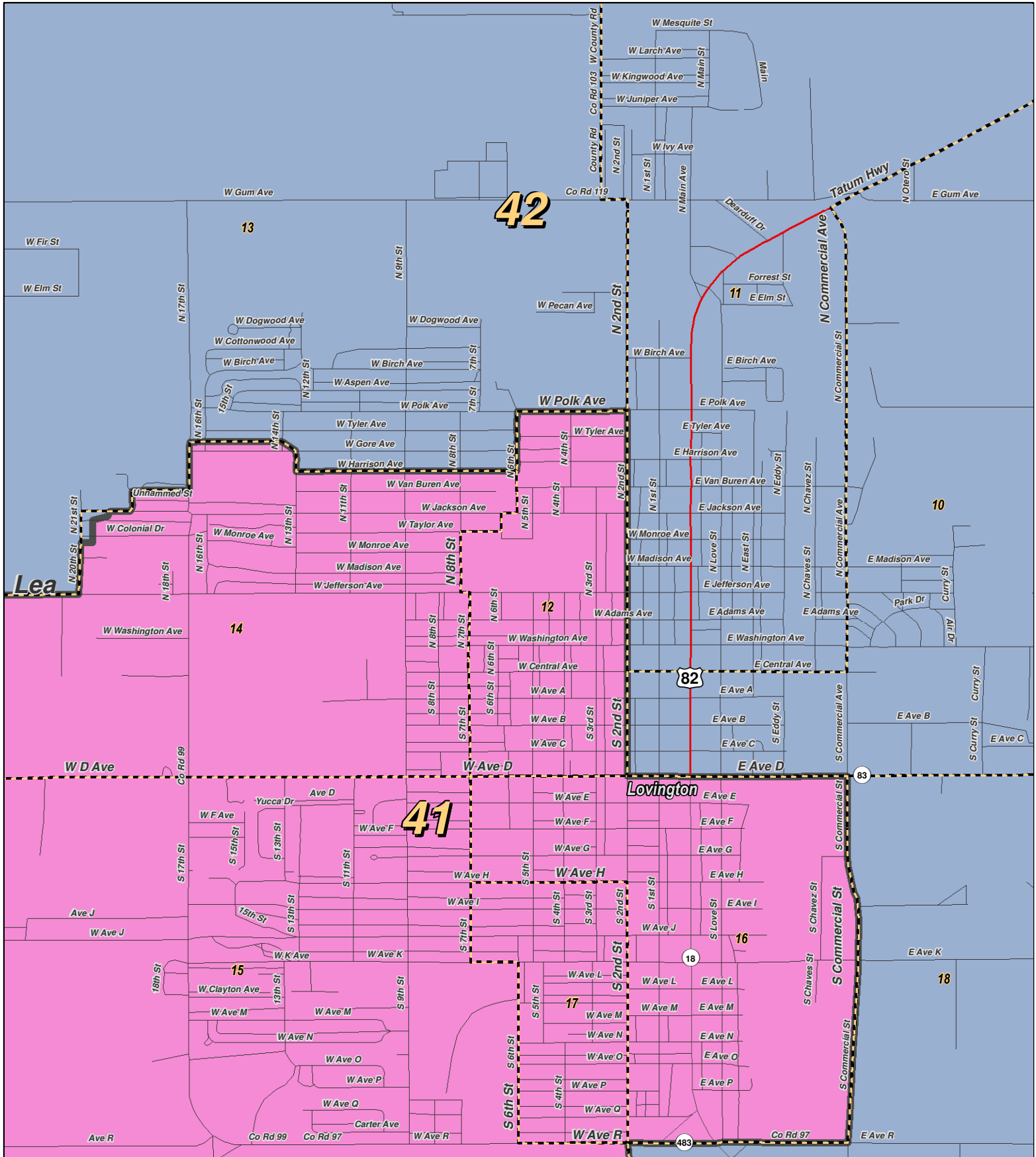


## LEGEND

Created: July 13, 2011

- Rivers
- Counties
- Interstate
- US Highway
- State Highway

Research & Polling, Inc. distributes this map assuming no liability for any errors, omissions, or inaccuracies in the information provided regardless of the cause in reliance upon any maps.



0 0.5 1 Miles

**RESEARCH & POLLING INC.**


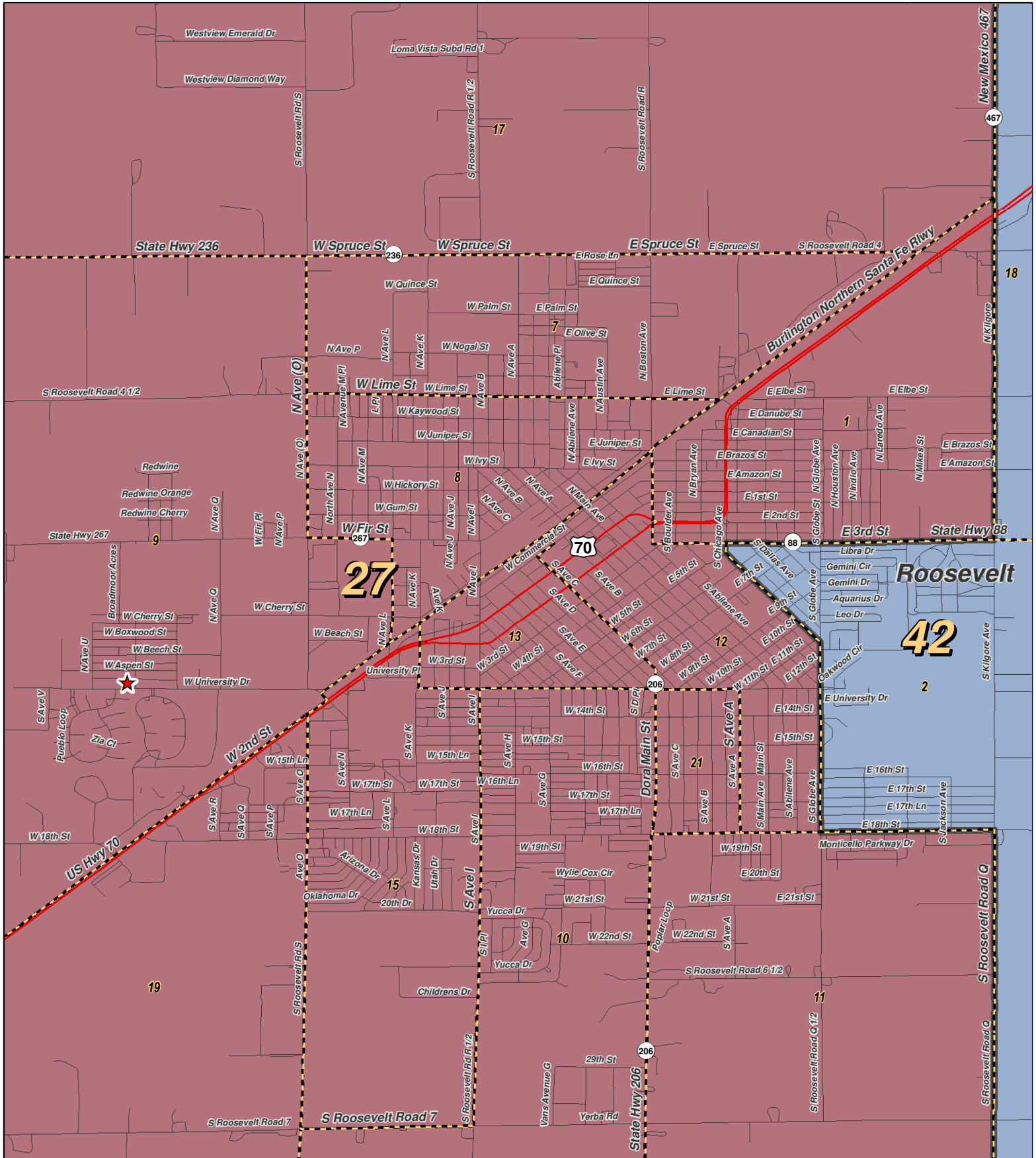
For the New Mexico Legislative Council Service



**LEGEND** Created: July 13, 2011

Rivers	Interstate
Counties	US Highway
	State Highway

Research & Polling, Inc. distributes this map assuming no liability for any errors, omissions, or inaccuracies in the information provided regardless of the cause in reliance upon any maps.



For the New Mexico  
Legislative Council Service



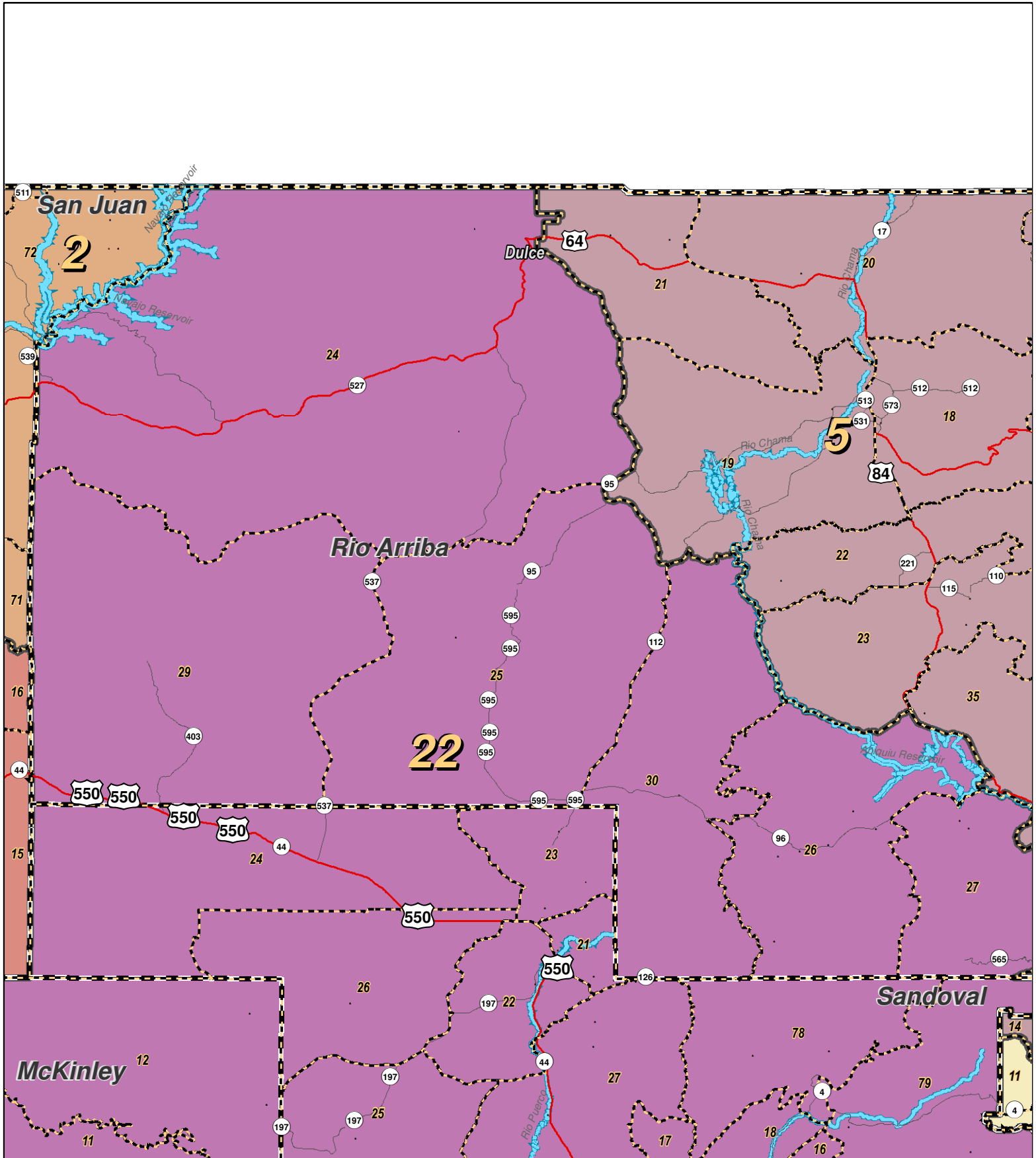
## LEGEND

Created: July 13, 2011

- Rivers
- Counties
- Interstate
- US Highway
- State Highway

Research & Polling, Inc. distributes this map assuming no liability for any errors, omissions, or inaccuracies in the information provided regardless of the cause in reliance upon any maps.





0 2.5 5 10 15 20 25 30 Miles

**RESEARCH & POLLING**  
INC.

For the New Mexico  
Legislative Council Service



## LEGEND


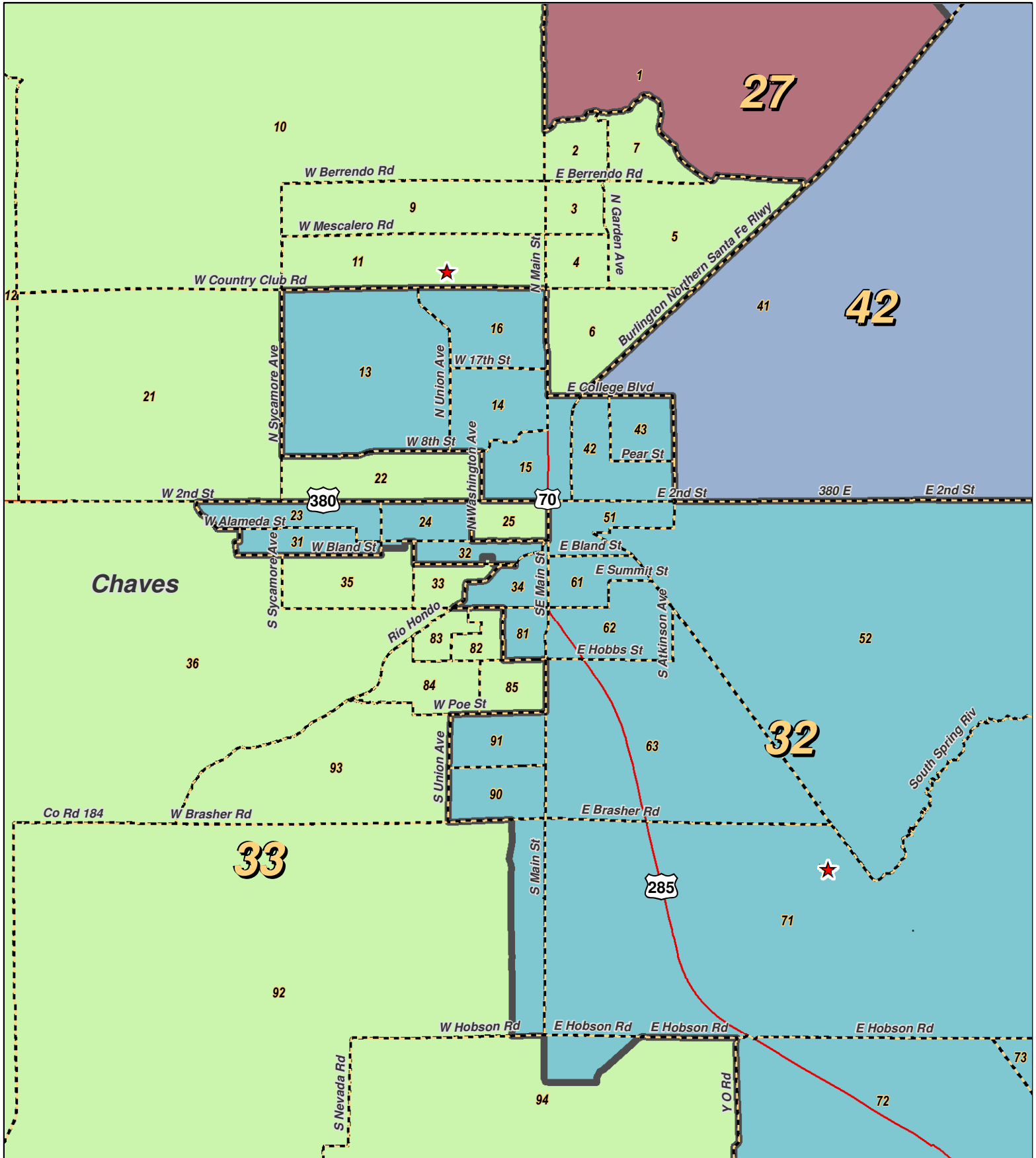
Created: July 13, 2011

Precincts	Interstate
Rivers	US Highway
Counties	State Highway

Research & Polling, Inc. distributes this map assuming no liability for any errors, omissions, or inaccuracies in the information provided regardless of the cause in reliance upon any maps.







For the New Mexico  
Legislative Council Service

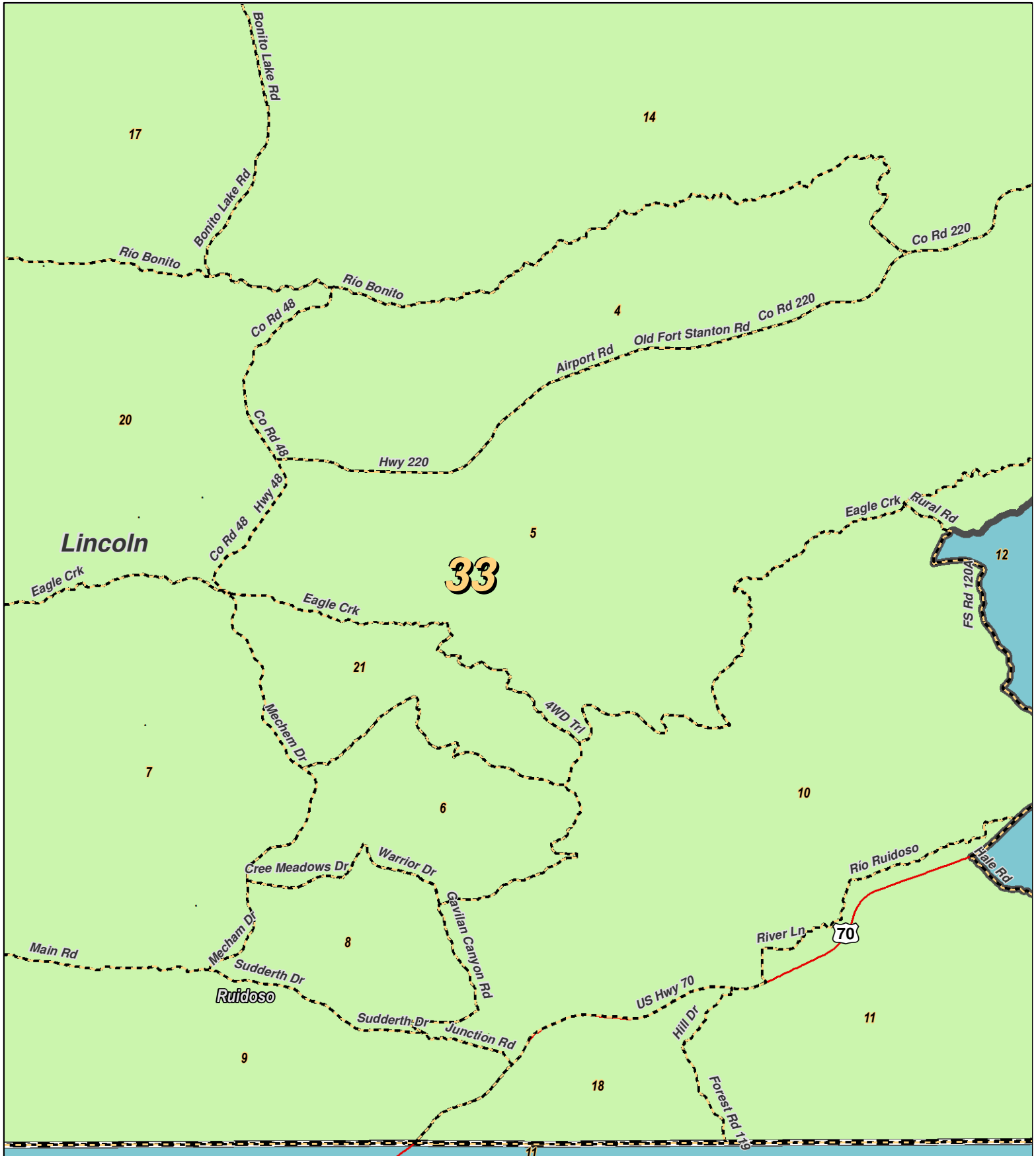


## LEGEND

Created: July 13, 2011

- Rivers
- Interstate
- Counties
- US Highway
- State Highway

Research & Polling, Inc. distributes this map assuming no liability for any errors, omissions, or inaccuracies in the information provided regardless of the cause in reliance upon any maps.



0 2 4 Miles

**RESEARCH & POLLING INC.**

For the New Mexico Legislative Council Service

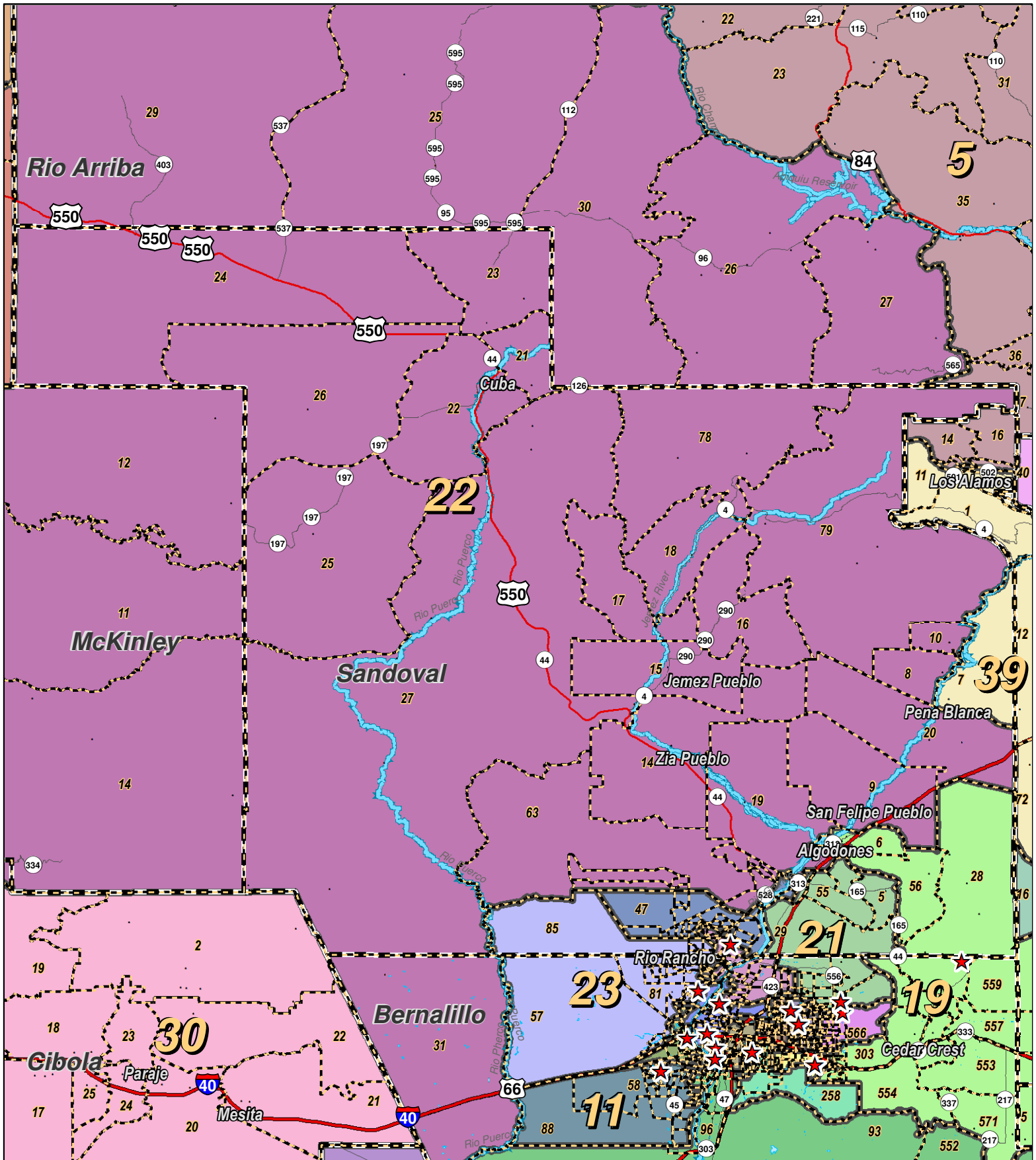


## LEGEND

Created: July 13, 2011

Rivers	Interstate
Counties	US Highway
	State Highway

Research & Polling, Inc. distributes this map assuming no liability for any errors, omissions, or inaccuracies in the information provided regardless of the cause in reliance upon any maps.



0 2.5 5 10 15 20 25 30 35 Miles

**RESEARCH & POLLING INC.**

For the New Mexico Legislative Council Service

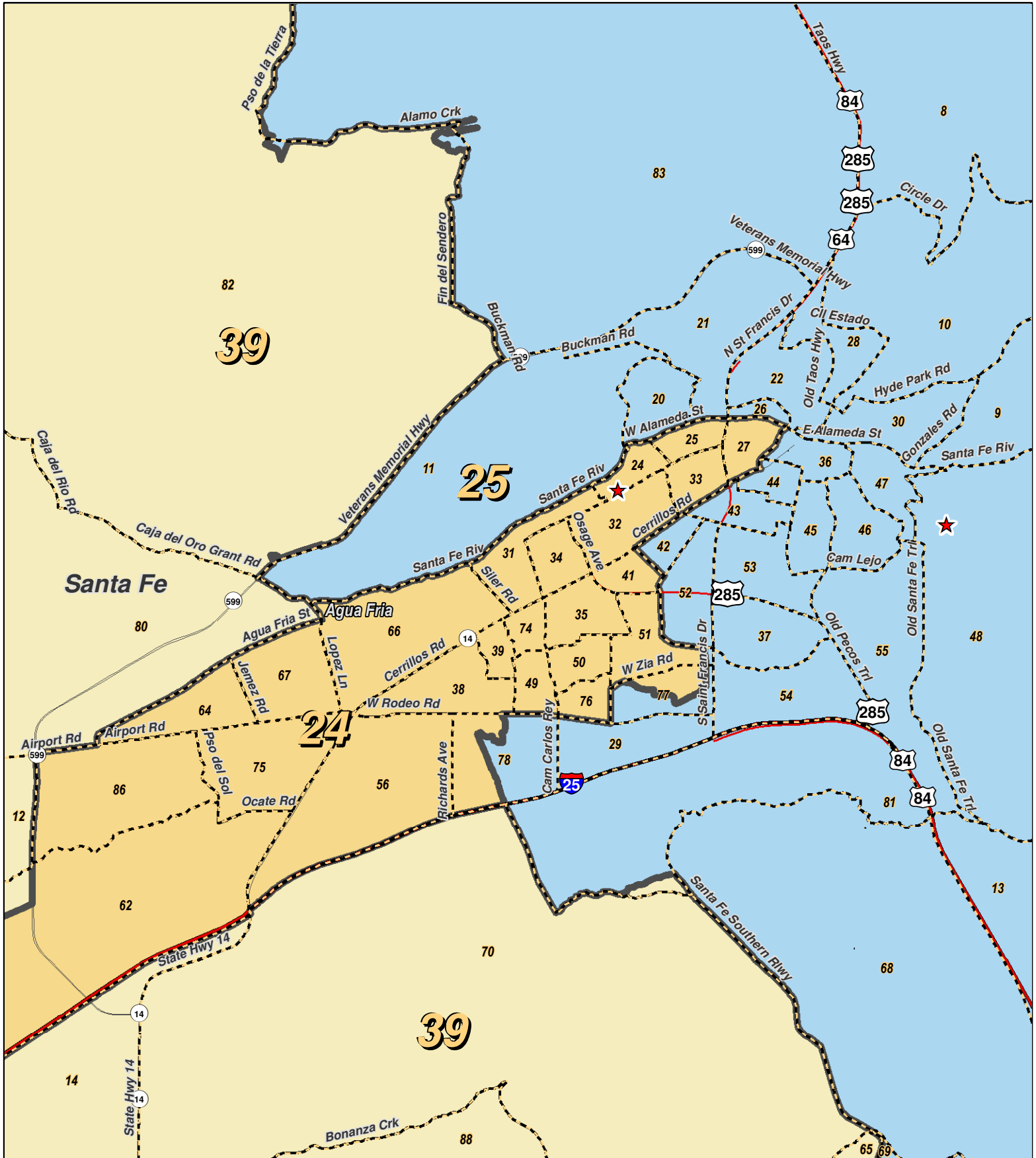


**LEGEND** Created: July 13, 2011

Precincts	Interstate
Rivers	US Highway
Counties	State Highway

Research & Polling, Inc. distributes this map assuming no liability for any errors, omissions, or inaccuracies in the information provided regardless of the cause in reliance upon any maps.





0 2 4 Miles

**RESEARCH & POLLING INC.**


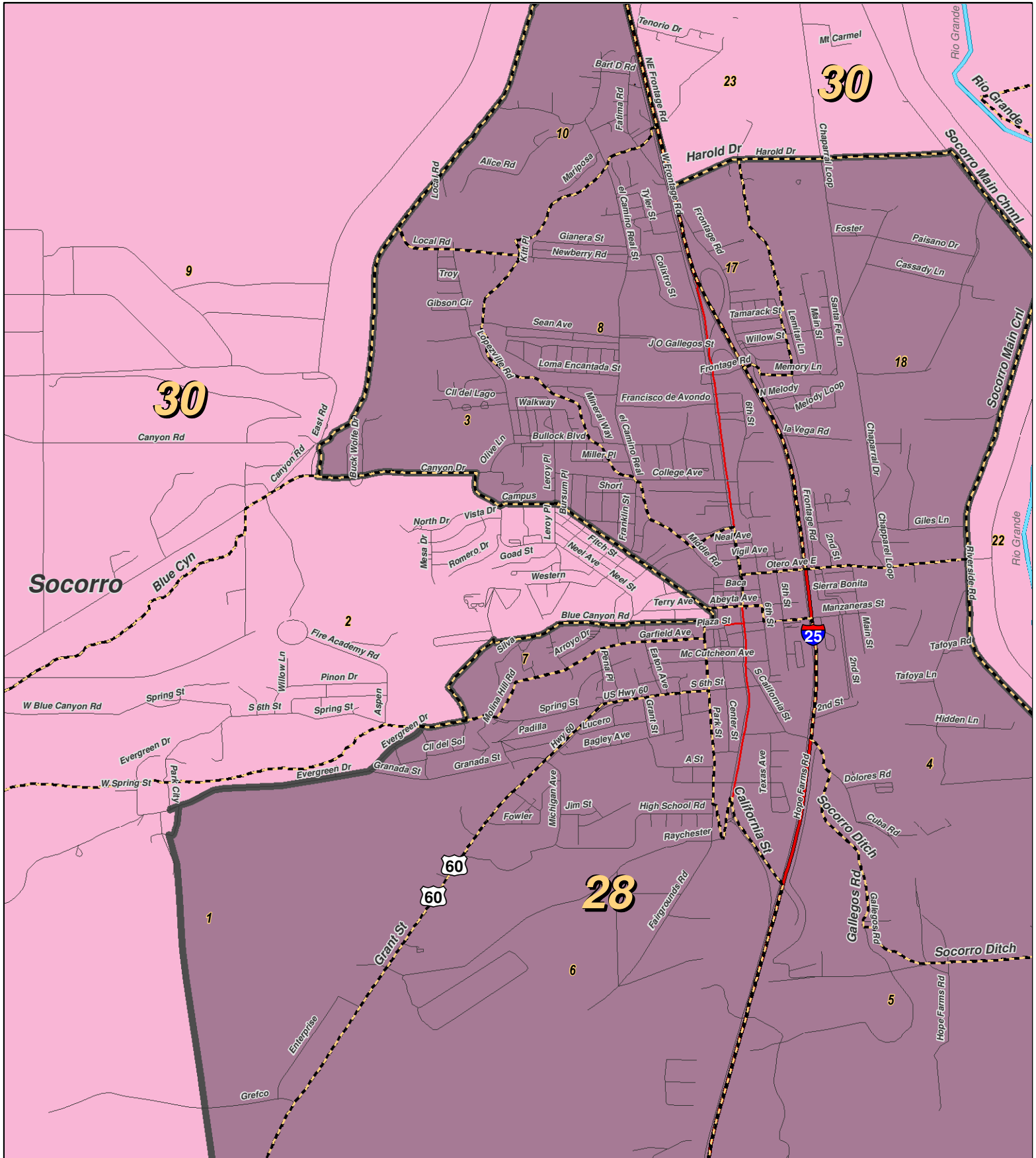
For the New Mexico Legislative Council Service



**LEGEND** Created: July 13, 2011

Rivers	Interstate
Counties	US Highway
	State Highway

Research & Polling, Inc. distributes this map assuming no liability for any errors, omissions, or inaccuracies in the information provided regardless of the cause in reliance upon any maps.



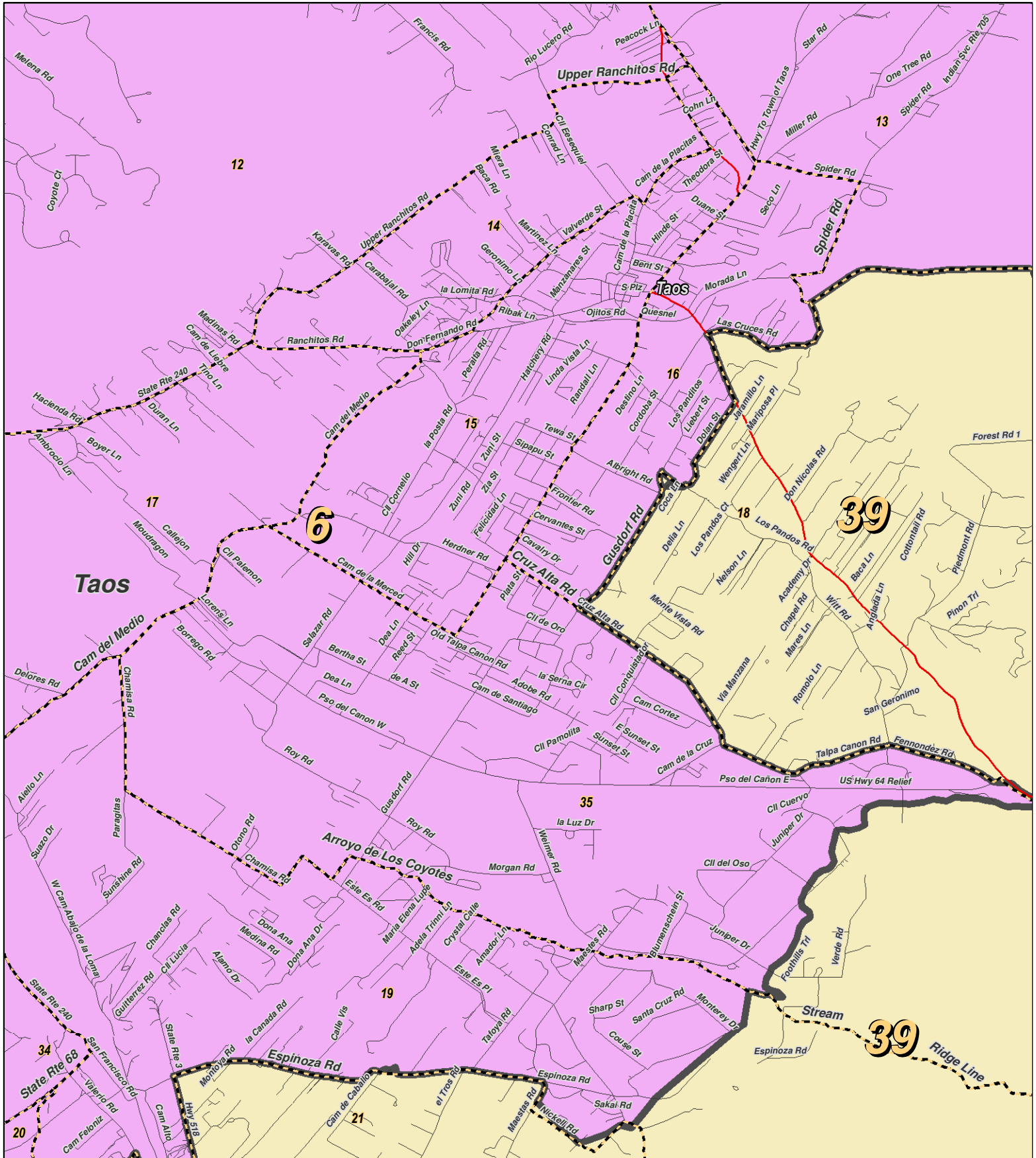
For the New Mexico  
Legislative Council Service



**LEGEND** Created: July 13, 2011

- Rivers
- Counties
- Interstate
- US Highway
- State Highway

Research & Polling, Inc. distributes this map assuming no liability for any errors, omissions, or inaccuracies in the information provided regardless of the cause in reliance upon any maps.



0 0.5 1 Miles



For the New Mexico  
Legislative Council Service



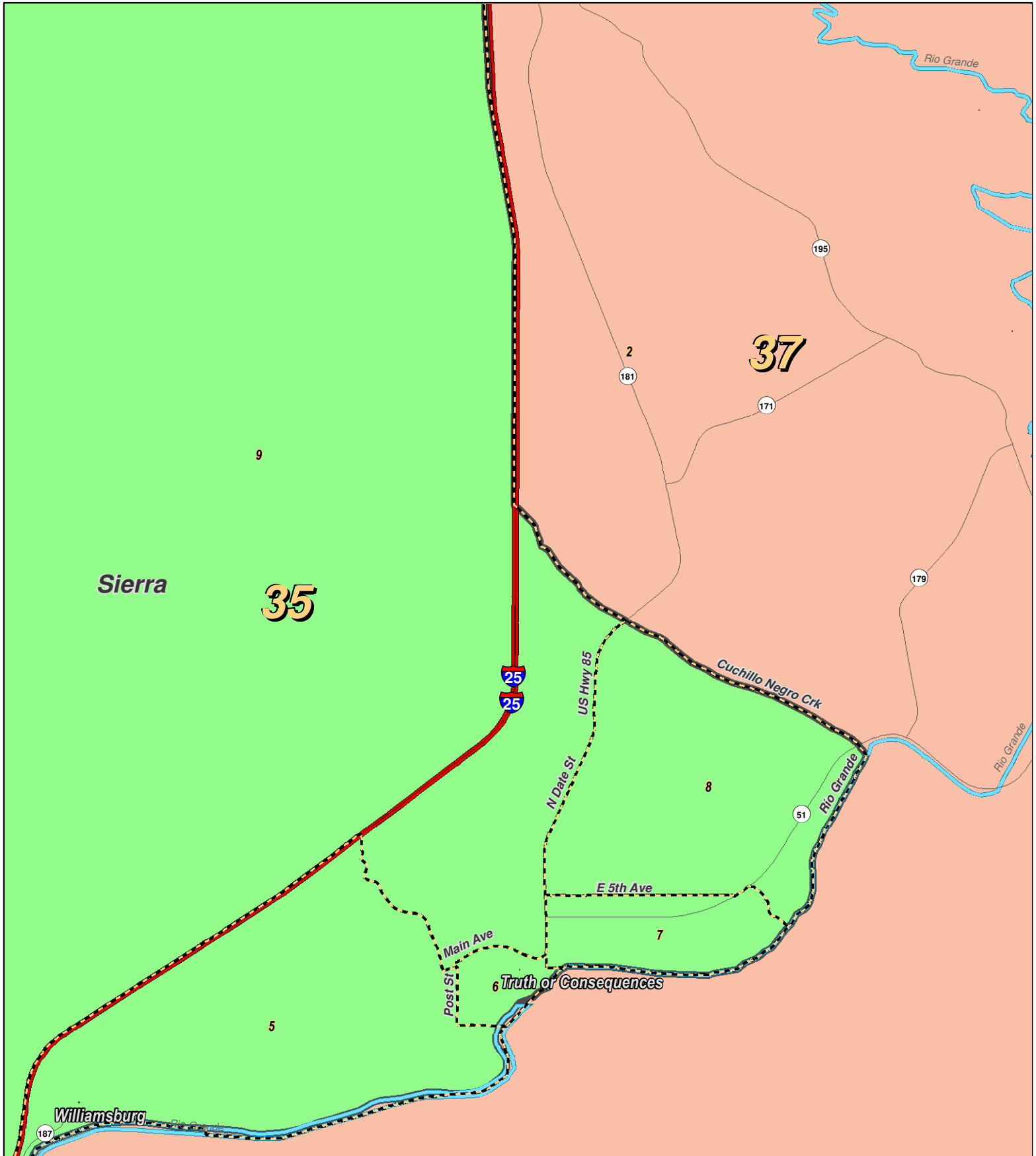
NEW MEXICO

## LEGEND

Created: July 13, 2011

- Rivers
- Counties
- Interstate
- US Highway
- State Highway

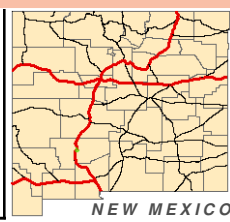
Research & Polling, Inc. distributes this map assuming no liability for any errors, omissions, or inaccuracies in the information provided regardless of the cause in reliance upon any maps.



0 1.25 2.5 Miles

**RESEARCH & POLLING INC.**

For the New Mexico  
Legislative Council Service

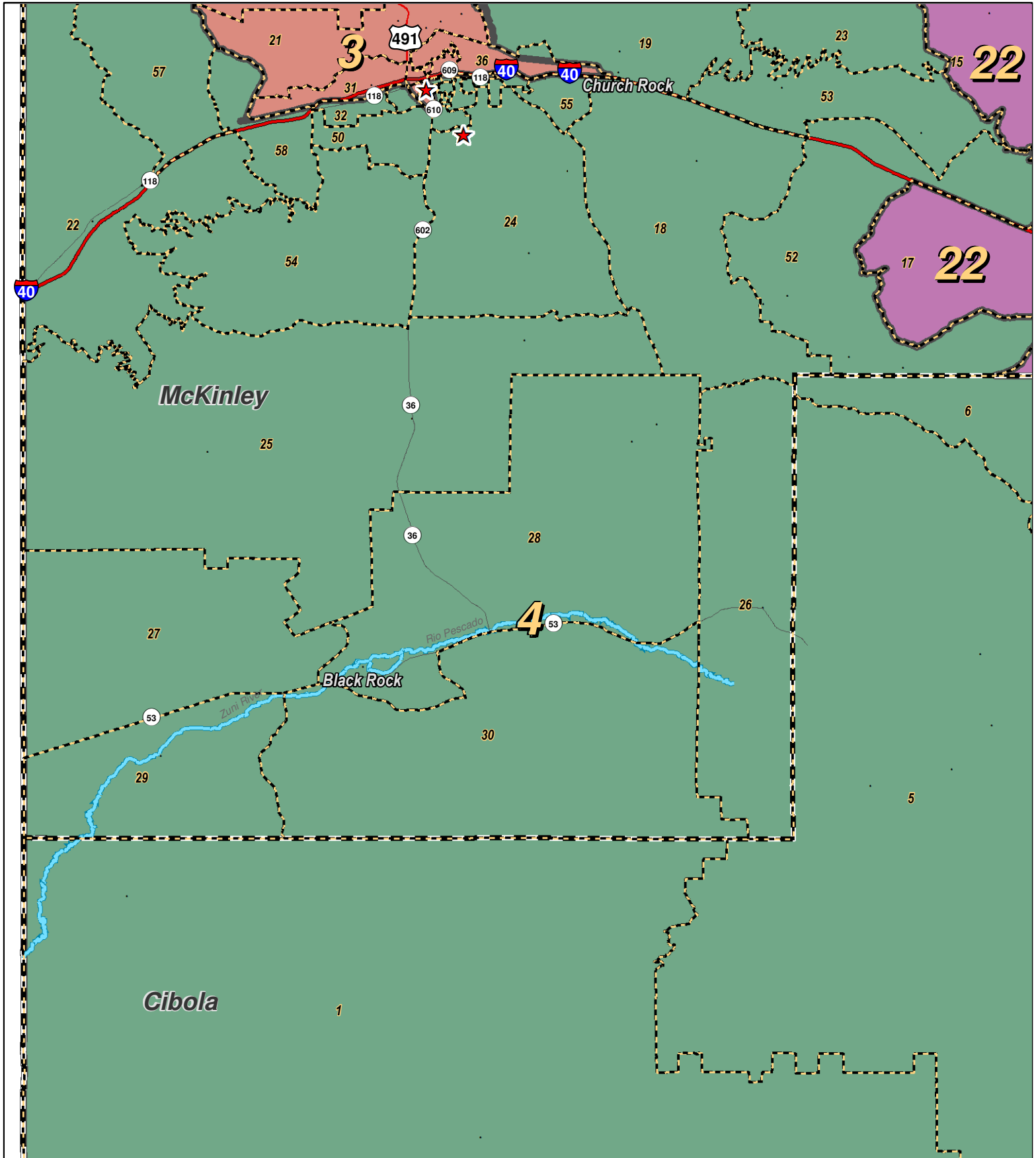


**LEGEND** Created: July 13, 2011

Rivers	Interstate
Counties	US Highway
	State Highway

Research & Polling, Inc. distributes this map assuming no liability for any errors, omissions, or inaccuracies in the information provided regardless of the cause in reliance upon any maps.





For the New Mexico  
Legislative Council Service



**LEGEND** Created: July 13, 2011

Precincts	Interstate
Rivers	US Highway
Counties	State Highway

Research & Polling, Inc. distributes this map assuming no liability for any errors, omissions, or inaccuracies in the information provided regardless of the cause in reliance upon any maps.



District	Pop	Deviation	Hispanic	Non-Hispanic Origin				
				White	Native American	Black	Asian	Other Races
1	52,672	3,644 7.4%	11,600 22.0%	25,283 48.0%	13,925 26.4%	395 0.7%	257 0.5%	1,212 2.3%
18+	37,625		7,153 19.0%	20,053 53.3%	9,335 24.8%	295 0.8%	207 0.6%	582 1.5%
2	53,101	4,073 8.3%	12,712 23.9%	29,707 55.9%	9,223 17.4%	206 0.4%	152 0.3%	1,101 2.1%
18+	37,907		7,865 20.7%	23,096 60.9%	6,114 16.1%	134 0.4%	124 0.3%	574 1.5%
3	41,208	-7,820 -16.0%	3,901 9.5%	1,264 3.1%	35,129 85.2%	94 0.2%	135 0.3%	685 1.7%
18+	28,189		2,538 9.0%	1,093 3.9%	24,088 85.5%	83 0.3%	115 0.4%	272 1.0%
4	43,917	-5,111 -10.4%	5,732 13.1%	6,230 14.2%	30,394 69.2%	220 0.5%	438 1.0%	903 2.1%
18+	30,706		3,624 11.8%	5,246 17.1%	20,893 68.0%	174 0.6%	332 1.1%	437 1.4%
5	44,454	-4,574 -9.3%	29,533 66.4%	10,671 24.0%	2,836 6.4%	130 0.3%	677 1.5%	607 1.4%
18+	33,491		21,657 64.7%	8,812 26.3%	2,051 6.1%	101 0.3%	475 1.4%	395 1.2%
6	48,126	-902 -1.8%	26,925 55.9%	16,727 34.8%	3,225 6.7%	157 0.3%	380 0.8%	712 1.5%
18+	37,160		19,587 52.7%	14,338 38.6%	2,326 6.3%	128 0.3%	297 0.8%	484 1.3%
7	42,634	-6,394 -13.0%	15,766 37.0%	24,794 58.2%	325 0.8%	657 1.5%	408 1.0%	684 1.6%
18+	33,139		11,352 34.3%	20,269 61.2%	266 0.8%	506 1.5%	321 1.0%	425 1.3%
8	40,059	-8,969 -18.3%	24,571 61.3%	13,652 34.1%	557 1.4%	503 1.3%	252 0.6%	524 1.3%
18+	30,876		18,060 58.5%	11,353 36.8%	445 1.4%	461 1.5%	195 0.6%	362 1.2%
9	52,758	3,730 7.6%	20,835 39.5%	27,572 52.3%	1,372 2.6%	1,097 2.1%	618 1.2%	1,264 2.4%
18+	39,014		13,807 35.4%	22,191 56.9%	1,001 2.6%	830 2.1%	494 1.3%	691 1.8%
10	57,103	8,075 16.5%	21,416 37.5%	30,283 53.0%	1,404 2.5%	989 1.7%	1,872 3.3%	1,139 2.0%
18+	44,710		15,282 34.2%	25,517 57.1%	1,027 2.3%	784 1.8%	1,391 3.1%	709 1.6%
11	77,027	27,999 57.1%	61,021 79.2%	11,000 14.3%	1,989 2.6%	1,655 2.1%	462 0.6%	900 1.2%
18+	51,912		39,077 75.3%	9,132 17.6%	1,506 2.9%	1,309 2.5%	369 0.7%	519 1.0%
12	42,434	-6,594 -13.4%	24,005 56.6%	13,707 32.3%	1,977 4.7%	1,067 2.5%	827 1.9%	851 2.0%
18+	34,053		17,754 52.1%	12,429 36.5%	1,597 4.7%	914 2.7%	721 2.1%	638 1.9%

District	Pop	Deviation	Hispanic	Non-Hispanic Origin					Other Races
				White	Native American	Black	Asian		
13	48,892	-136 -0.3%	26,223 53.6%	18,042 36.9%	2,403 4.9%	903 1.8%	475 1.0%	846 1.7%	
18+	38,530		19,191 49.8%	15,824 41.1%	1,820 4.7%	709 1.8%	407 1.1%	579 1.5%	
14	42,652	-6,376 -13.0%	27,752 65.1%	9,831 23.0%	3,568 8.4%	764 1.8%	238 0.6%	499 1.2%	
18+	31,235		19,031 60.9%	8,417 26.9%	2,631 8.4%	626 2.0%	199 0.6%	331 1.1%	
15	44,277	-4,751 -9.7%	15,764 35.6%	23,244 52.5%	2,162 4.9%	1,096 2.5%	1,047 2.4%	964 2.2%	
18+	36,032		11,711 32.5%	20,316 56.4%	1,625 4.5%	897 2.5%	865 2.4%	618 1.7%	
16	42,389	-6,639 -13.5%	12,345 29.1%	24,187 57.1%	1,810 4.3%	1,613 3.8%	1,132 2.7%	1,302 3.1%	
18+	35,302		9,488 26.9%	21,236 60.2%	1,424 4.0%	1,304 3.7%	990 2.8%	860 2.4%	
17	46,557	-2,471 -5.0%	25,972 55.8%	13,349 28.7%	2,842 6.1%	1,817 3.9%	1,582 3.4%	995 2.1%	
18+	34,022		17,018 50.0%	11,758 34.6%	2,004 5.9%	1,361 4.0%	1,266 3.7%	615 1.8%	
18	42,073	-6,955 -14.2%	12,379 29.4%	25,255 60.0%	1,334 3.2%	1,055 2.5%	1,100 2.6%	950 2.3%	
18+	33,873		8,886 26.2%	21,663 64.0%	1,002 3.0%	840 2.5%	882 2.6%	600 1.8%	
19	45,690	-3,338 -6.8%	11,731 25.7%	30,324 66.4%	876 1.9%	744 1.6%	1,105 2.4%	910 2.0%	
18+	36,234		8,135 22.5%	25,506 70.4%	645 1.8%	554 1.5%	830 2.3%	564 1.6%	
20	42,048	-6,980 -14.2%	12,096 28.8%	25,321 60.2%	1,254 3.0%	1,131 2.7%	1,188 2.8%	1,058 2.5%	
18+	33,541		8,569 25.5%	21,644 64.5%	900 2.7%	876 2.6%	948 2.8%	604 1.8%	
21	48,064	-964 -2.0%	11,185 23.3%	32,425 67.5%	990 2.1%	605 1.3%	1,914 4.0%	945 2.0%	
18+	38,173		7,907 20.7%	27,127 71.1%	719 1.9%	474 1.2%	1,426 3.7%	520 1.4%	
22	60,988	11,960 24.4%	13,751 22.5%	15,515 25.4%	29,577 48.5%	706 1.2%	418 0.7%	1,021 1.7%	
18+	41,924		8,833 21.1%	11,890 28.4%	19,864 47.4%	508 1.2%	331 0.8%	498 1.2%	
23	84,821	35,793 73.0%	37,806 44.6%	37,853 44.6%	2,503 3.0%	2,477 2.9%	2,068 2.4%	2,114 2.5%	
18+	59,542		24,312 40.8%	29,099 48.9%	1,740 2.9%	1,774 3.0%	1,556 2.6%	1,061 1.8%	
24	50,233	1,205 2.5%	34,046 67.8%	13,892 27.7%	715 1.4%	324 0.6%	560 1.1%	696 1.4%	
18+	37,576		23,593 62.8%	12,240 32.6%	554 1.5%	280 0.7%	438 1.2%	471 1.3%	



District	Pop	Deviation	Hispanic	Non-Hispanic Origin				
				White	Native American	Black	Asian	Other Races
25	45,495	-3,533 -7.2%	12,900 28.4%	30,416 66.9%	456 1.0%	336 0.7%	614 1.3%	773 1.7%
18+	39,149		10,185 26.0%	27,299 69.7%	363 0.9%	273 0.7%	512 1.3%	517 1.3%
26	52,067	3,039 6.2%	37,299 71.6%	10,391 20.0%	1,819 3.5%	1,194 2.3%	460 0.9%	904 1.7%
18+	37,343		25,503 68.3%	8,705 23.3%	1,282 3.4%	941 2.5%	364 1.0%	548 1.5%
27	44,424	-4,604 -9.4%	18,888 42.5%	21,753 49.0%	340 0.8%	2,149 4.8%	416 0.9%	878 2.0%
18+	32,096		11,969 37.3%	17,458 54.4%	268 0.8%	1,534 4.8%	372 1.2%	495 1.5%
28	43,562	-5,466 -11.1%	20,533 47.1%	21,149 48.5%	684 1.6%	302 0.7%	273 0.6%	621 1.4%
18+	34,180		14,622 42.8%	18,165 53.1%	486 1.4%	232 0.7%	225 0.7%	450 1.3%
29	50,755	1,727 3.5%	29,737 58.6%	18,473 36.4%	1,041 2.1%	596 1.2%	229 0.5%	679 1.3%
18+	37,934		20,841 54.9%	15,205 40.1%	806 2.1%	476 1.3%	188 0.5%	418 1.1%
30	48,188	-840 -1.7%	22,638 47.0%	13,667 28.4%	10,605 22.0%	445 0.9%	222 0.5%	611 1.3%
18+	35,443		15,728 44.4%	11,507 32.5%	7,302 20.6%	365 1.0%	173 0.5%	368 1.0%
31	48,313	-715 -1.5%	42,292 87.5%	5,499 11.4%	95 0.2%	183 0.4%	73 0.2%	171 0.4%
18+	32,689		27,591 84.4%	4,701 14.4%	74 0.2%	147 0.4%	62 0.2%	114 0.3%
32	46,022	-3,006 -6.1%	27,434 59.6%	13,751 29.9%	3,420 7.4%	747 1.6%	155 0.3%	515 1.1%
18+	32,304		17,767 55.0%	11,206 34.7%	2,280 7.1%	596 1.8%	123 0.4%	332 1.0%
33	45,419	-3,609 -7.4%	15,427 34.0%	28,107 61.9%	580 1.3%	447 1.0%	287 0.6%	571 1.3%
18+	35,097		10,002 28.5%	23,773 67.7%	411 1.2%	337 1.0%	220 0.6%	354 1.0%
34	45,445	-3,583 -7.3%	13,266 29.2%	29,705 65.4%	378 0.8%	810 1.8%	504 1.1%	782 1.7%
18+	34,881		8,769 25.1%	24,340 69.8%	288 0.8%	623 1.8%	395 1.1%	466 1.3%
35	39,691	-9,337 -19.0%	21,221 53.5%	17,355 43.7%	262 0.7%	244 0.6%	174 0.4%	435 1.1%
18+	30,069		14,123 47.0%	15,067 50.1%	213 0.7%	195 0.6%	151 0.5%	320 1.1%
36	48,503	-525 -1.1%	32,576 67.2%	14,325 29.5%	343 0.7%	566 1.2%	218 0.4%	475 1.0%
18+	35,508		22,117 62.3%	12,204 34.4%	260 0.7%	429 1.2%	184 0.5%	314 0.9%

District	Pop	Deviation	Hispanic	Non-Hispanic Origin				
				White	Native American	Black	Asian	Other Races
37	66,562	17,534 35.8%	33,046 49.6%	29,842 44.8%	514 0.8%	1,150 1.7%	982 1.5%	1,028 1.5%
18+	50,448		22,096 43.8%	25,576 50.7%	397 0.8%	916 1.8%	779 1.5%	684 1.4%
38	46,281	-2,747 -5.6%	29,574 63.9%	14,053 30.4%	576 1.2%	727 1.6%	721 1.6%	630 1.4%
18+	35,524		20,929 58.9%	12,377 34.8%	483 1.4%	608 1.7%	650 1.8%	477 1.3%
39	48,118	-910 -1.9%	27,787 57.7%	18,071 37.6%	642 1.3%	304 0.6%	728 1.5%	586 1.2%
18+	37,876		20,130 53.1%	15,941 42.1%	534 1.4%	252 0.7%	605 1.6%	414 1.1%
40	46,725	-2,303 -4.7%	18,699 40.0%	24,111 51.6%	549 1.2%	1,668 3.6%	513 1.1%	1,185 2.5%
18+	34,571		12,034 34.8%	19,778 57.2%	419 1.2%	1,256 3.6%	421 1.2%	663 1.9%
41	48,782	-246 -0.5%	29,281 60.0%	16,785 34.4%	314 0.6%	1,761 3.6%	136 0.3%	505 1.0%
18+	33,993		18,668 54.9%	13,410 39.4%	227 0.7%	1,302 3.8%	104 0.3%	282 0.8%
42	50,650	1,622 3.3%	21,738 42.9%	26,229 51.8%	360 0.7%	1,428 2.8%	295 0.6%	600 1.2%
18+	36,636		13,822 37.7%	20,887 57.0%	292 0.8%	1,049 2.9%	249 0.7%	337 0.9%
<b>Totals</b>	2,059,179	<b>Ideal:</b> 49,028	953,403 46.3%	833,810 40.5%	175,368 8.5%	35,462 1.7%	26,305 1.3%	34,831 1.2%
18+	1,540,507		651,326 42.3%	697,848 45.3%	121,962 7.9%	27,453 1.8%	20,956 1.4%	20,962 0.9%

Issued: July 28, 2011

District Profile

District	Total Population	Deviation		Adult Hispanic	Adult Non-Hispanic			Performance Measure		Registered Voters				
					White	Native American	Black	Dem	Rep	Total	% Dem	% Rep	% DTS	% Other
1	52,672	3,644	7.4%	19.0%	53.3%	24.8%	0.8%	30.5%	69.5%	25,849	29.7%	51.3%	16.3%	2.8%
2	53,101	4,073	8.3%	20.7%	60.9%	16.1%	0.4%	27.8%	72.2%	26,427	28.0%	52.6%	16.7%	2.7%
3	41,208	-7,820	-16.0%	9.0%	3.9%	85.5%	0.3%	72.5%	27.5%	21,540	64.0%	17.0%	17.4%	1.7%
4	43,917	-5,111	-10.4%	11.8%	17.1%	68.0%	0.6%	67.9%	32.1%	23,185	62.7%	18.0%	17.2%	2.1%
5	44,454	-4,574	-9.3%	64.7%	26.3%	6.1%	0.3%	67.4%	32.6%	28,139	72.5%	15.5%	10.1%	1.9%
6	48,126	-902	-1.8%	52.7%	38.6%	6.3%	0.3%	71.5%	28.5%	31,378	65.6%	17.3%	14.1%	3.1%
7	42,634	-6,394	-13.0%	34.3%	61.2%	0.8%	1.5%	40.8%	59.2%	26,084	47.3%	40.5%	11.2%	1.1%
8	40,059	-8,969	-18.3%	58.5%	36.8%	1.4%	1.5%	60.0%	40.0%	28,605	62.3%	24.9%	11.4%	2.5%
9	52,758	3,730	7.6%	35.4%	56.9%	2.6%	2.1%	46.7%	53.3%	32,533	42.4%	38.5%	14.8%	4.4%
10	57,103	8,075	16.5%	34.2%	57.1%	2.3%	1.8%	46.9%	53.1%	37,139	42.2%	39.6%	14.8%	3.4%
11	77,027	27,999	57.1%	75.3%	17.6%	2.9%	2.5%	63.6%	36.4%	27,480	55.2%	20.9%	20.8%	3.0%
12	42,434	-6,594	-13.4%	52.1%	36.5%	4.7%	2.7%	73.8%	26.2%	26,943	57.7%	17.8%	19.5%	5.0%
13	48,892	-136	-0.3%	49.8%	41.1%	4.7%	1.8%	63.8%	36.2%	32,052	55.7%	24.6%	15.9%	3.7%
14	42,652	-6,376	-13.0%	60.9%	26.9%	8.4%	2.0%	62.1%	37.9%	21,583	56.0%	23.0%	17.6%	3.5%
15	44,277	-4,751	-9.7%	32.5%	56.4%	4.5%	2.5%	51.1%	48.9%	31,108	45.6%	35.7%	15.2%	3.5%
16	42,389	-6,639	-13.5%	26.9%	60.2%	4.0%	3.7%	71.4%	28.6%	30,611	55.6%	20.1%	18.7%	5.6%
17	46,557	-2,471	-5.0%	50.0%	34.6%	5.9%	4.0%	58.3%	41.7%	21,510	48.1%	25.9%	21.5%	4.5%
18	42,073	-6,955	-14.2%	26.2%	64.0%	3.0%	2.5%	46.9%	53.1%	29,621	41.6%	39.7%	15.3%	3.4%
19	45,690	-3,338	-6.8%	22.5%	70.4%	1.8%	1.5%	41.9%	58.1%	30,757	36.7%	45.5%	16.1%	3.6%
20	42,048	-6,980	-14.2%	25.5%	64.5%	2.7%	2.6%	44.8%	55.2%	29,238	40.0%	41.5%	15.6%	3.0%
21	48,064	-964	-2.0%	20.7%	71.1%	1.9%	1.2%	42.4%	57.6%	36,455	36.5%	45.9%	14.6%	3.0%
22	60,988	11,960	24.4%	21.1%	28.4%	47.4%	1.2%	62.7%	37.3%	33,136	56.7%	24.2%	14.0%	2.5%
23	84,821	35,793	73.0%	40.8%	48.9%	2.9%	3.0%	44.6%	55.4%	48,029	40.9%	40.7%	15.2%	3.2%
24	50,233	1,205	2.5%	62.8%	32.6%	1.5%	0.7%	75.6%	24.4%	26,645	67.7%	12.3%	17.7%	2.4%
25	45,495	-3,533	-7.2%	26.0%	69.7%	0.9%	0.7%	74.9%	25.1%	38,033	66.0%	14.5%	17.0%	2.5%
26	52,067	3,039	6.2%	68.3%	23.3%	3.4%	2.5%	62.6%	37.4%	26,895	55.7%	23.6%	17.5%	3.2%
27	44,424	-4,604	-9.4%	37.3%	54.4%	0.8%	4.8%	36.8%	63.2%	19,032	40.7%	42.0%	16.2%	1.1%
28	43,562	-5,466	-11.1%	42.8%	53.1%	1.4%	0.7%	55.3%	44.7%	29,689	55.3%	28.5%	13.6%	2.7%
29	50,755	1,727	3.5%	54.9%	40.1%	2.1%	1.3%	51.1%	48.9%	27,263	50.6%	32.2%	14.1%	3.1%
30	48,188	-840	-1.7%	44.4%	32.5%	20.6%	1.0%	55.5%	44.5%	23,723	58.1%	26.0%	13.1%	2.8%

Issued: July 28, 2011

District Profile

District	Total Population	Deviation		Adult Hispanic	Adult Non-Hispanic			Performance Measure		Registered Voters				
					White	Native American	Black	Dem	Rep	Total	% Dem	% Rep	% DTS	% Other
31	48,313	-715	-1.5%	84.4%	14.4%	0.2%	0.4%	62.9%	37.1%	16,676	58.0%	18.7%	21.2%	2.1%
32	46,022	-3,006	-6.1%	55.0%	34.7%	7.1%	1.8%	45.5%	54.5%	18,751	43.3%	37.1%	17.0%	2.7%
33	45,419	-3,609	-7.4%	28.5%	67.7%	1.2%	1.0%	31.9%	68.1%	27,314	27.9%	55.7%	13.3%	3.1%
34	45,445	-3,583	-7.3%	25.1%	69.8%	0.8%	1.8%	32.4%	67.6%	26,492	37.5%	47.9%	13.6%	1.0%
35	39,691	-9,337	-19.0%	47.0%	50.1%	0.7%	0.6%	49.2%	50.8%	20,525	49.4%	32.9%	16.2%	1.5%
36	48,503	-525	-1.1%	62.3%	34.4%	0.7%	1.2%	55.4%	44.6%	25,614	51.9%	27.9%	17.0%	3.3%
37	66,562	17,534	35.8%	43.8%	50.7%	0.8%	1.8%	47.9%	52.1%	36,308	41.7%	35.6%	19.3%	3.5%
38	46,281	-2,747	-5.6%	58.9%	34.8%	1.4%	1.7%	59.2%	40.8%	23,747	50.7%	25.6%	19.8%	3.9%
39	48,118	-910	-1.9%	53.1%	42.1%	1.4%	0.7%	67.2%	32.8%	30,098	63.3%	19.4%	14.4%	2.8%
40	46,725	-2,303	-4.7%	34.8%	57.2%	1.2%	3.6%	37.9%	62.1%	20,582	34.8%	45.1%	19.1%	1.0%
41	48,782	-246	-0.5%	54.9%	39.4%	0.7%	3.8%	45.1%	54.9%	20,377	48.4%	34.6%	16.5%	0.5%
42	50,650	1,622	3.3%	37.7%	57.0%	0.8%	2.9%	26.5%	73.5%	22,998	30.6%	54.0%	14.8%	0.6%
<b>New Mexico</b>	2,059,179	<b>Ideal:</b>	<b>49,028</b>	42.3%	45.3%	7.9%	1.8%	53.0%	47.0%	1,160,164	49.3%	31.9%	15.9%	2.9%