

HOUSE FLOOR SUBSTITUTE FOR  
HOUSE BILL 8

55TH LEGISLATURE - STATE OF NEW MEXICO - SECOND SPECIAL SESSION, 2021

AN ACT

RELATING TO THE REDISTRICTING OF THE HOUSE OF REPRESENTATIVES;  
ESTABLISHING REPRESENTATIVE DISTRICTS; PROVIDING THE METHOD FOR  
ELECTING REPRESENTATIVES; PROVIDING FOR THE FILLING OF  
VACANCIES; SETTING PRECINCTS; FIXING THE NUMBER, RESIDENCE AND  
TERMS OF REPRESENTATIVES; REPEALING AND ENACTING SECTIONS OF  
THE NMSA 1978.

BE IT ENACTED BY THE LEGISLATURE OF THE STATE OF NEW MEXICO:

SECTION 1. [NEW MATERIAL] SHORT TITLE.--This act may be  
cited as the "2021 House Redistricting Act".

SECTION 2. [NEW MATERIAL] MEMBERSHIP.--The house of  
representatives is composed of seventy members to be elected  
from districts that are contiguous and that are as compact as  
is practicable.

SECTION 3. [NEW MATERIAL] RESIDENCE.--At the time of

.221703.1

underscored material = new  
[bracketed material] = delete

1 filing a declaration of candidacy for the office of  
2 representative, a candidate shall reside in the district for  
3 which the candidate files. Thereafter, if a representative  
4 permanently removes the representative's residence from or  
5 maintains no residence in the district from which the  
6 representative was elected, the representative shall be deemed  
7 to have resigned, and a successor shall be selected as provided  
8 in Section 4 of the 2021 House Redistricting Act.

9 SECTION 4. ~~[NEW MATERIAL]~~ ELECTIONS--VACANCIES.--

10 A. Members of the house of representatives shall be  
11 elected for terms of two years.

12 B. If a vacancy occurs in the office of  
13 representative for any reason, the vacancy shall be filled as  
14 follows:

15 (1) for a representative district that is  
16 situated wholly within the exterior boundaries of a single  
17 county, the board of county commissioners of that county shall  
18 appoint the representative to fill the vacancy; and

19 (2) for a representative district situated  
20 within two or more counties:

21 (a) the board of county commissioners of  
22 each county in the representative district shall submit one  
23 name to the governor; and

24 (b) the governor shall appoint the  
25 representative to fill the vacancy from the list of names so

.221703.1

1 submitted.

2 C. An appointment to fill a vacancy in the house of  
 3 representatives shall be for a term ending on December 31 after  
 4 the next general election.

5 D. An appointment to fill a vacancy made before the  
 6 general election of 2022 shall be made from the district as it  
 7 was described in Section 2-7E-1 NMSA 1978, as established by  
 8 the court in *Egolf v. Duran*, D-101-CV-2011-02942 (1st Dist.  
 9 Ct., Judgment and Final Order on Remand (State House of  
 10 Representatives Trial) filed February 28, 2012). On or after  
 11 the general election of 2022, a vacancy shall be filled by  
 12 appointment from the district as set out in the 2021 House  
 13 Redistricting Act.

14 SECTION 5. [NEW MATERIAL] PRECINCTS.--

15 A. Precinct designations and boundaries used in the  
 16 2021 House Redistricting Act are those precinct designations  
 17 and boundaries established pursuant to the Precinct Boundary  
 18 Adjustment Act and revised and approved pursuant to that act by  
 19 the secretary of state as of November 30, 2021.

20 B. A board of county commissioners shall not create  
 21 any precinct that lies in more than one representative district  
 22 and shall not divide any precinct so that the divided parts of  
 23 the precinct are situated in two or more representative  
 24 districts. Votes cast in any general, primary or other  
 25 statewide election from precincts created or divided in

.221703.1

underscored material = new  
 [bracketed material] = delete

1 violation of this subsection are invalid and shall not be  
2 counted or canvassed.

3 SECTION 6. [NEW MATERIAL] DISTRICTS.--The districts of  
4 the house of representatives shall be as set out in Sections 7  
5 through 76 of the 2021 House Redistricting Act.

6 SECTION 7. [NEW MATERIAL] REPRESENTATIVE DISTRICT ONE.--  
7 Representative district one is composed of San Juan county  
8 precincts 27, 30 through 32, 39, 41 through 44, 46 through 50,  
9 59, 99, 103, 104 and 106 through 110.

10 SECTION 8. [NEW MATERIAL] REPRESENTATIVE DISTRICT TWO.--  
11 Representative district two is composed of San Juan county  
12 precincts 28, 29, 33 through 38, 40, 45, 51, 53 through 56, 70,  
13 75, 82, 100 through 102 and 105.

14 SECTION 9. [NEW MATERIAL] REPRESENTATIVE DISTRICT  
15 THREE.--Representative district three is composed of San Juan  
16 county precincts 57, 58, 60 through 69, 71 through 74, 76, 78  
17 through 81 and 90.

18 SECTION 10. [NEW MATERIAL] REPRESENTATIVE DISTRICT  
19 FOUR.--Representative district four is composed of San Juan  
20 county precincts 1 through 8, 11, 12, 18 through 26, 52, 77,  
21 120, 121 and 130 through 134.

22 SECTION 11. [NEW MATERIAL] REPRESENTATIVE DISTRICT  
23 FIVE.--Representative district five is composed of McKinley  
24 county precincts 1, 3 through 5, 7 through 10, 19, 35, 36, 40,  
25 43, 46 through 49, 60, 61, 63, 67 and 70; and San Juan county

.221703.1

underscored material = new  
[bracketed material] = delete

1       precincts 9, 10, 13, 15 through 17 and 83.

2               SECTION 12.   [NEW MATERIAL] REPRESENTATIVE DISTRICT SIX.--  
3       Representative district six is composed of Catron county  
4       precincts 2, 7 and 9; Cibola county precincts 1, 4 through 9,  
5       12 through 15, 26, 28 and 30; and McKinley county precincts 15,  
6       17, 23, 26 through 30, 51 through 53, 64 and 66.

7               SECTION 13.   [NEW MATERIAL] REPRESENTATIVE DISTRICT  
8       SEVEN.--Representative district seven is composed of Valencia  
9       county precincts 4 through 6, 8 through 11, 14 through 16, 18,  
10       22, 24, 28, 32, 36, 45, 49, 50, 56 through 58, 60, 61 and 63.

11              SECTION 14.   [NEW MATERIAL] REPRESENTATIVE DISTRICT  
12       EIGHT.--Representative district eight is composed of Valencia  
13       county precincts 2, 3, 7, 12, 17, 19, 21, 23, 37, 39 through  
14       44, 52 through 55, 59, 62 and 64 through 66.

15              SECTION 15.   [NEW MATERIAL] REPRESENTATIVE DISTRICT  
16       NINE.--Representative district nine is composed of McKinley  
17       county precincts 2, 6, 18, 20 through 22, 24, 25, 31 through  
18       34, 37 through 39, 41, 42, 44, 45, 50, 54 through 59, 65, 68  
19       and 69.

20              SECTION 16.   [NEW MATERIAL] REPRESENTATIVE DISTRICT TEN.--  
21       Representative district ten is composed of Bernalillo county  
22       precincts 54, 73 through 77, 90, 91, 141 through 145, 247, 250,  
23       260, 268 through 270, 340, 600, 629, 638 and 655.

24              SECTION 17.   [NEW MATERIAL] REPRESENTATIVE DISTRICT  
25       ELEVEN.--Representative district eleven is composed of

.221703.1

1 Bernalillo county precincts 11, 121, 125, 131, 150 through 155,  
2 161 through 166, 180 through 188, 194, 195, 212, 221, 276, 277,  
3 279, 345, 613, 634, 640 and 646.

4 SECTION 18. [NEW MATERIAL] REPRESENTATIVE DISTRICT  
5 TWELVE.--Representative district twelve is composed of  
6 Bernalillo county precincts 33, 34, 43 through 45, 49 through  
7 51, 55, 63, 66, 67, 71, 72, 139, 149, 190, 233, 236, 239, 240,  
8 653 and 654.

9 SECTION 19. [NEW MATERIAL] REPRESENTATIVE DISTRICT  
10 THIRTEEN.--Representative district thirteen is composed of  
11 Bernalillo county precincts 32, 41, 42, 52, 53, 58 through 60,  
12 130, 138, 140, 146 through 148, 237, 267, 367, 604 and 619  
13 through 621.

14 SECTION 20. [NEW MATERIAL] REPRESENTATIVE DISTRICT  
15 FOURTEEN.--Representative district fourteen is composed of  
16 Bernalillo county precincts 28, 35 through 40, 46 through 48,  
17 61, 62, 64, 65, 119, 156, 157, 169, 189, 198, 199, 234, 263,  
18 607, 618 and 633.

19 SECTION 21. [NEW MATERIAL] REPRESENTATIVE DISTRICT  
20 FIFTEEN.--Representative district fifteen is composed of  
21 Bernalillo county precincts 4 through 10, 12 through 18, 86,  
22 108, 126, 191 through 193, 196, 197, 211, 218 through 220, 238,  
23 257, 259, 369, 375, 455, 651, 661 and 668.

24 SECTION 22. [NEW MATERIAL] REPRESENTATIVE DISTRICT  
25 SIXTEEN.--Representative district sixteen is composed of

.221703.1

underscoring = new  
~~[bracketed material]~~ = delete

1 Bernalillo county precincts 20 through 22, 24, 25, 30, 81  
 2 through 83, 100, 110 through 114, 178, 203 through 210, 249,  
 3 609, 614 through 616, 626 and 647 through 650.

4 SECTION 23. [NEW MATERIAL] REPRESENTATIVE DISTRICT  
 5 SEVENTEEN.--Representative district seventeen is composed of  
 6 Bernalillo county precincts 92, 94 through 99, 101 through 106,  
 7 109, 122 through 124, 132, 133, 135, 223 through 226, 235, 241,  
 8 242, 246, 262, 266, 288 and 630.

9 SECTION 24. [NEW MATERIAL] REPRESENTATIVE DISTRICT  
 10 EIGHTEEN.--Representative district eighteen is composed of  
 11 Bernalillo county precincts 107, 213 through 216, 243 through  
 12 245, 251 through 256, 258, 273, 274, 278, 338, 341 through 344,  
 13 351 through 353, 355 through 358, 363 and 381 through 384.

14 SECTION 25. [NEW MATERIAL] REPRESENTATIVE DISTRICT  
 15 NINETEEN.--Representative district nineteen is composed of  
 16 Bernalillo county precincts 271, 272, 275, 280 through 287,  
 17 311, 312, 315 through 318, 321 through 323, 326, 327, 336, 378,  
 18 379 and 591.

19 SECTION 26. [NEW MATERIAL] REPRESENTATIVE DISTRICT  
 20 TWENTY.--Representative district twenty is composed of  
 21 Bernalillo county precincts 289, 290, 294, 296, 310, 319, 320,  
 22 324, 325, 328 through 335, 337, 349, 350, 477, 478, 660 and  
 23 671.

24 SECTION 27. [NEW MATERIAL] REPRESENTATIVE DISTRICT  
 25 TWENTY-ONE.--Representative district twenty-one is composed of

.221703.1

1 Bernalillo county precincts 291 through 293, 295, 297 through  
2 302, 304 through 307, 309, 348, 364, 393, 526, 527, 530, 542  
3 through 544, 548, 550, 564 through 566, 586 through 588, 656  
4 through 659 and 678.

5 SECTION 28. NEW MATERIAL REPRESENTATIVE DISTRICT  
6 TWENTY-TWO.--Representative district twenty-two is composed of  
7 Bernalillo county precincts 303, 553, 555 through 559, 570,  
8 572, 573, 575 through 578, 580 and 595 through 597; Santa Fe  
9 county precincts 15, 18, 73, 84, 85, 115, 125, 148, 156 and  
10 157; and Torrance county precincts 6, 13, 18, 19 and 22.

11 SECTION 29. NEW MATERIAL REPRESENTATIVE DISTRICT  
12 TWENTY-THREE.--Representative district twenty-three is composed  
13 of Bernalillo county precincts 2, 3, 19, 68, 69, 78, 79, 84,  
14 85, 89, 116, 171 through 175, 177, 179, 200 through 202, 222,  
15 248, 605, 610, 623, 624, 627, 628, 642, 644, 645 and 686.

16 SECTION 30. NEW MATERIAL REPRESENTATIVE DISTRICT  
17 TWENTY-FOUR.--Representative district twenty-four is composed  
18 of Bernalillo county precincts 366, 388, 396, 413 through 417,  
19 461 through 466, 471 through 476, 491 through 497, 502, 504,  
20 506 through 509, 514, 528, 562, 663, 670 and 675.

21 SECTION 31. NEW MATERIAL REPRESENTATIVE DISTRICT  
22 TWENTY-FIVE.--Representative district twenty-five is composed  
23 of Bernalillo county precincts 313, 314, 346, 347, 354, 371  
24 through 374, 377, 385 through 387, 400 through 405, 411, 412,  
25 431 through 437 and 441 through 446.

.221703.1

underscored material = new  
[bracketed material] = delete



1           SECTION 32. [NEW MATERIAL] REPRESENTATIVE DISTRICT  
 2 TWENTY-SIX.--Representative district twenty-six is composed of  
 3 Bernalillo county precincts 23, 26, 27, 29, 56, 57, 70, 120,  
 4 134, 136, 137, 158 through 160, 167, 168, 265, 394, 399, 599,  
 5 617, 622, 639 and 687.

6           SECTION 33. [NEW MATERIAL] REPRESENTATIVE DISTRICT  
 7 TWENTY-SEVEN.--Representative district twenty-seven is composed  
 8 of Bernalillo county precincts 360 through 362, 368, 376, 380,  
 9 398, 410, 428 through 430, 449 through 453, 459, 460, 482  
 10 through 487, 512, 529, 538, 563, 568, 583, 598, 601, 602, 669,  
 11 677, 679 and 685.

12           SECTION 34. [NEW MATERIAL] REPRESENTATIVE DISTRICT  
 13 TWENTY-EIGHT.--Representative district twenty-eight is composed  
 14 of Bernalillo county precincts 308, 365, 389, 390, 395, 397,  
 15 454, 480, 503, 505, 515 through 522, 524, 525, 531 through 536,  
 16 540, 545 through 547, 549, 561, 672, 676 and 680.

17           SECTION 35. [NEW MATERIAL] REPRESENTATIVE DISTRICT  
 18 TWENTY-NINE.--Representative district twenty-nine is composed  
 19 of Bernalillo county precincts 1, 80, 87, 115, 117, 118, 127  
 20 through 129, 170, 176, 217, 227 through 231, 261, 264, 606,  
 21 611, 612, 625, 631, 632, 635 through 637, 641, 643 and 652.

22           SECTION 36. [NEW MATERIAL] REPRESENTATIVE DISTRICT  
 23 THIRTY.--Representative district thirty is composed of  
 24 Bernalillo county precincts 339, 359, 370, 406 through 409, 418  
 25 through 421, 438 through 440, 481, 488 through 490, 498 through

.221703.1

1 500, 510, 511, 513, 523, 581, 662, 664, 666, 673 and 674.

2 SECTION 37. [NEW MATERIAL] REPRESENTATIVE DISTRICT  
3 THIRTY-ONE.--Representative district thirty-one is composed of  
4 Bernalillo county precincts 391, 392, 422 through 427, 447,  
5 448, 456 through 458, 467 through 470, 479, 501, 537, 539, 541,  
6 560, 567, 569, 574, 584, 585, 589, 590, 592 through 594, 603,  
7 608, 665, 667 and 681 through 684.

8 SECTION 38. [NEW MATERIAL] REPRESENTATIVE DISTRICT  
9 THIRTY-TWO.--Representative district thirty-two is composed of  
10 Grant county precinct 31; Hidalgo county; and Luna county.

11 SECTION 39. [NEW MATERIAL] REPRESENTATIVE DISTRICT  
12 THIRTY-THREE.--Representative district thirty-three is composed  
13 of Dona Ana county precincts 7, 17 through 19, 38 through 42,  
14 48, 49, 55 through 57, 78, 82, 96, 98, 101, 108, 146 through  
15 148, 150, 151 and 187.

16 SECTION 40. [NEW MATERIAL] REPRESENTATIVE DISTRICT  
17 THIRTY-FOUR.--Representative district thirty-four is composed  
18 of Dona Ana county precincts 9, 10, 13 through 16, 81, 97, 155,  
19 162 through 170, 188 and 189.

20 SECTION 41. [NEW MATERIAL] REPRESENTATIVE DISTRICT  
21 THIRTY-FIVE.--Representative district thirty-five is composed  
22 of Dona Ana county precincts 22 through 37, 83, 84, 87 through  
23 93, 99, 136, 145, 177, 179, 183, 184 and 190.

24 SECTION 42. [NEW MATERIAL] REPRESENTATIVE DISTRICT  
25 THIRTY-SIX.--Representative district thirty-six is composed of

.221703.1

underscored material = new  
[bracketed material] = delete

1 Dona Ana county precincts 1 through 4, 20, 21, 60, 62, 63, 85,  
2 86, 95, 100, 107, 109, 111, 115, 122 through 129, 174, 175, 182  
3 and 185.

4 SECTION 43. [NEW MATERIAL] REPRESENTATIVE DISTRICT  
5 THIRTY-SEVEN.--Representative district thirty-seven is composed  
6 of Dona Ana county precincts 6, 59, 61, 66, 67, 69, 70, 102,  
7 103, 106, 112, 113, 116, 130, 132, 133, 135, 137 through 144,  
8 176, 178, 180 and 181.

9 SECTION 44. [NEW MATERIAL] REPRESENTATIVE DISTRICT  
10 THIRTY-EIGHT.--Representative district thirty-eight is composed  
11 of Dona Ana county precincts 5, 64, 65, 105, 117 through 119,  
12 121, 131, 134 and 171 through 173; and Otero county precincts  
13 15 through 18, 34, 35, 47, 49, 53, 59, 60 and 63.

14 SECTION 45. [NEW MATERIAL] REPRESENTATIVE DISTRICT  
15 THIRTY-NINE.--Representative district thirty-nine is composed  
16 of Grant county precincts 1 through 30 and 32 through 39; and  
17 Sierra county precinct 1.

18 SECTION 46. [NEW MATERIAL] REPRESENTATIVE DISTRICT  
19 FORTY.--Representative district forty is composed of Bernalillo  
20 county precincts 551, 552, 554, 571, 579 and 582; Torrance  
21 county precincts 1 through 5, 7 through 12, 14 through 17, 20  
22 and 21; and Valencia county precincts 25, 26, 29 through 31, 33  
23 through 35, 38, 46 through 48 and 51.

24 SECTION 47. [NEW MATERIAL] REPRESENTATIVE DISTRICT FORTY-  
25 ONE.--Representative district forty-one is composed of Rio

.221703.1

1 Arriba county precincts 4, 5, 11 through 14, 27, 28, 36 through  
2 40, 45 through 49, 56 through 62, 65 through 68, 73 and 74; and  
3 Taos county precincts 1, 22, 24, 25, 27 through 32 and 36.

4 SECTION 48. [NEW MATERIAL] REPRESENTATIVE DISTRICT FORTY-  
5 TWO.--Representative district forty-two is composed of Taos  
6 county precincts 2 through 21, 23, 26, 33 through 35 and 37  
7 through 47.

8 SECTION 49. [NEW MATERIAL] REPRESENTATIVE DISTRICT FORTY-  
9 THREE.--Representative district forty-three is composed of Los  
10 Alamos county; Rio Arriba county precincts 10, 23 through 26  
11 and 35; Sandoval county precincts 51, 78 and 79; and Santa Fe  
12 county precincts 40, 82, 83, 90, 146, 147, 152, 153, 169 and  
13 177.

14 SECTION 50. [NEW MATERIAL] REPRESENTATIVE DISTRICT FORTY-  
15 FOUR.--Representative district forty-four is composed of  
16 Bernalillo county precinct 232; and Sandoval county precincts  
17 11 through 13, 31 through 36, 38, 52 through 54, 57, 59, 64,  
18 74, 92 through 94, 96 through 99, 102, 112, 113, 119, 130  
19 through 132, 140, 141, 153 and 154.

20 SECTION 51. [NEW MATERIAL] REPRESENTATIVE DISTRICT FORTY-  
21 FIVE.--Representative district forty-five is composed of Santa  
22 Fe county precincts 12, 35, 38, 39, 49, 56, 62, 74, 75, 78, 86,  
23 89, 93, 96, 99, 105, 116, 133, 141 through 144, 149, 151, 154,  
24 170, 173 and 176.

25 SECTION 52. [NEW MATERIAL] REPRESENTATIVE DISTRICT FORTY-

1 SIX.--Representative district forty-six is composed of Rio  
 2 Arriba county precincts 63, 64 and 69 through 72; and Santa Fe  
 3 county precincts 1 through 10, 23, 48, 58 through 61, 79, 87,  
 4 91, 100, 118 through 120, 128, 131 and 163.

5 SECTION 53. [NEW MATERIAL] REPRESENTATIVE DISTRICT FORTY-  
 6 SEVEN.--Representative district forty-seven is composed of  
 7 Santa Fe county precincts 22, 25 through 30, 33, 36, 37, 41  
 8 through 47, 50 through 55, 76, 77, 101 through 104, 117, 122  
 9 through 124, 127, 130, 132, 158, 160 through 162 and 164.

10 SECTION 54. [NEW MATERIAL] REPRESENTATIVE DISTRICT FORTY-  
 11 EIGHT.--Representative district forty-eight is composed of  
 12 Santa Fe county precincts 11, 20, 21, 24, 31, 32, 34, 64, 66,  
 13 67, 80, 92, 95, 97, 98, 106, 108, 109, 121, 135 through 138,  
 14 140, 145, 155, 159, 172, 174, 178 and 179.

15 SECTION 55. [NEW MATERIAL] REPRESENTATIVE DISTRICT FORTY-  
 16 NINE.--Representative district forty-nine is composed of Catron  
 17 county precincts 1, 3 through 6 and 8; Sierra county precincts  
 18 2 through 12; Socorro county precincts 1 through 14 and 16  
 19 through 27; and Valencia county precincts 20 and 27.

20 SECTION 56. [NEW MATERIAL] REPRESENTATIVE DISTRICT  
 21 FIFTY.--Representative district fifty is composed of Sandoval  
 22 county precincts 5, 28, 55, 56, 76, 89, 90, 114 and 133; and  
 23 Santa Fe county precincts 13, 14, 16, 17, 19, 57, 63, 65, 68  
 24 through 72, 81, 88, 94, 107, 110 through 114, 126, 129, 134,  
 25 139, 150, 165 through 168, 171 and 175.

.221703.1

1           SECTION 57. [NEW MATERIAL] REPRESENTATIVE DISTRICT FIFTY-  
2 ONE.--Representative district fifty-one is composed of Otero  
3 county precincts 2 through 9, 19 through 33, 36, 37, 39, 40,  
4 48, 50 through 52, 57, 58, 61, 62, 64 and 65.

5           SECTION 58. [NEW MATERIAL] REPRESENTATIVE DISTRICT FIFTY-  
6 TWO.--Representative district fifty-two is composed of Dona Ana  
7 county precincts 8, 43 through 47, 50 through 54, 58, 68, 71  
8 through 73, 77, 79, 94, 104, 110, 114, 120, 149, 152 through  
9 154 and 186.

10          SECTION 59. [NEW MATERIAL] REPRESENTATIVE DISTRICT FIFTY-  
11 THREE.--Representative district fifty-three is composed of Dona  
12 Ana county precincts 11, 12, 74 through 76, 80 and 156 through  
13 161; and Otero county precincts 1, 41 through 46 and 66.

14          SECTION 60. [NEW MATERIAL] REPRESENTATIVE DISTRICT FIFTY-  
15 FOUR.--Representative district fifty-four is composed of Eddy  
16 county precincts 1 through 8, 18, 22, 24, 29 through 35, 38  
17 through 43, 46, 49 through 51 and 53.

18          SECTION 61. [NEW MATERIAL] REPRESENTATIVE DISTRICT FIFTY-  
19 FIVE.--Representative district fifty-five is composed of Eddy  
20 county precincts 9 through 17, 19 through 21, 23, 25 through  
21 28, 36, 37, 44, 45, 47, 48, 52 and 54.

22          SECTION 62. [NEW MATERIAL] REPRESENTATIVE DISTRICT FIFTY-  
23 SIX.--Representative district fifty-six is composed of Lincoln  
24 county; and Otero county precincts 10 through 14, 38 and 54  
25 through 56.

.221703.1

underscored material = new  
~~[bracketed material] = delete~~

1           SECTION 63. [NEW MATERIAL] REPRESENTATIVE DISTRICT FIFTY-  
2 SEVEN.--Representative district fifty-seven is composed of  
3 Sandoval county precincts 37, 39, 50, 58, 61, 63, 65, 66, 75,  
4 80, 82, 100, 101, 103, 104, 111, 115, 116, 120 through 123,  
5 135, 142, 143, 149, 150 and 155.

6           SECTION 64. [NEW MATERIAL] REPRESENTATIVE DISTRICT FIFTY-  
7 EIGHT.--Representative district fifty-eight is composed of  
8 Chaves county precincts 24, 32 through 34, 42, 43, 51, 52, 61  
9 through 64, 71 through 74, 81, 82, 85, 90 through 92, 94, 95  
10 and 101 through 106.

11           SECTION 65. [NEW MATERIAL] REPRESENTATIVE DISTRICT FIFTY-  
12 NINE.--Representative district fifty-nine is composed of Chaves  
13 county precincts 1 through 18, 20 through 23, 25, 31, 35, 36,  
14 83, 84 and 93.

15           SECTION 66. [NEW MATERIAL] REPRESENTATIVE DISTRICT  
16 SIXTY.--Representative district sixty is composed of Sandoval  
17 county precincts 30, 40 through 44, 48, 49, 60, 62, 72, 73, 81,  
18 83, 86, 105 through 107, 117, 128, 129, 136, 138, 139, 147,  
19 148, 151 and 157.

20           SECTION 67. [NEW MATERIAL] REPRESENTATIVE DISTRICT SIXTY-  
21 ONE.--Representative district sixty-one is composed of Chaves  
22 county precincts 40, 41 and 44 through 47; Lea county precincts  
23 2, 3 and 8 through 17; and Roosevelt county precincts 2 through  
24 5, 9 through 16 and 19 through 21.

25           SECTION 68. [NEW MATERIAL] REPRESENTATIVE DISTRICT SIXTY-

.221703.1

1 TWO.--Representative district sixty-two is composed of Lea  
2 county precincts 18 through 30, 32, 33, 37 through 42, 56 and  
3 57.

4 SECTION 69. [NEW MATERIAL] REPRESENTATIVE DISTRICT SIXTY-  
5 THREE.--Representative district sixty-three is composed of  
6 Curry county precincts 5 through 9, 20, 22, 25 through 30, 36  
7 and 41; De Baca county; Guadalupe county; Roosevelt county  
8 precincts 1, 6 through 8 and 17; and San Miguel county precinct  
9 17.

10 SECTION 70. [NEW MATERIAL] REPRESENTATIVE DISTRICT SIXTY-  
11 FOUR.--Representative district sixty-four is composed of Curry  
12 county precincts 10 through 15, 17 through 19, 21, 23, 24, 31  
13 through 33, 35, 37 through 40, 42 and 43; and Roosevelt county  
14 precinct 18.

15 SECTION 71. [NEW MATERIAL] REPRESENTATIVE DISTRICT SIXTY-  
16 FIVE.--Representative district sixty-five is composed of Rio  
17 Arriba county precincts 1 through 3, 21 and 22; and Sandoval  
18 county precincts 1 through 4, 6 through 10, 14 through 27, 29,  
19 77, 87, 88, 91 and 95.

20 SECTION 72. [NEW MATERIAL] REPRESENTATIVE DISTRICT SIXTY-  
21 SIX.--Representative district sixty-six is composed of Lea  
22 county precincts 31, 34 through 36, 43, 44, 50 through 55, 58,  
23 59, 61, 62 and 71 through 74.

24 SECTION 73. [NEW MATERIAL] REPRESENTATIVE DISTRICT SIXTY-  
25 SEVEN.--Representative district sixty-seven is composed of

.221703.1

underscored material = new  
[bracketed material] = delete



1 Colfax county; Curry county precincts 1 through 4, 16 and 34;  
 2 Harding county; Mora county precinct 11; Quay county; San  
 3 Miguel county precincts 14, 15 and 33; and Union county.

4 SECTION 74. [NEW MATERIAL] REPRESENTATIVE DISTRICT SIXTY-  
 5 EIGHT.--Representative district sixty-eight is composed of  
 6 Sandoval county precincts 45 through 47, 67 through 71, 84, 85,  
 7 108 through 110, 118, 124 through 127, 134, 137, 144 through  
 8 146, 152 and 156.

9 SECTION 75. [NEW MATERIAL] REPRESENTATIVE DISTRICT SIXTY-  
 10 NINE.--Representative district sixty-nine is composed of  
 11 Bernalillo county precincts 31, 88 and 93; Cibola county  
 12 precincts 2, 3, 10, 11, 16 through 25, 27 and 29; McKinley  
 13 county precincts 11 through 14, 16, 62 and 71; San Juan county  
 14 precinct 14; Socorro county precinct 15; and Valencia county  
 15 precincts 1 and 13.

16 SECTION 76. [NEW MATERIAL] REPRESENTATIVE DISTRICT  
 17 SEVENTY.--Representative district seventy is composed of Mora  
 18 county precincts 1 through 10; and San Miguel county precincts  
 19 1 through 13, 16, 18 through 32 and 34.

20 SECTION 77. [NEW MATERIAL] ELECTION OF REPRESENTATIVES.--  
 21 Representatives shall be elected from the districts described  
 22 in the 2021 House Redistricting Act at the 2022 and subsequent  
 23 general elections.

24 SECTION 78. TEMPORARY PROVISION--COMPILATION  
 25 INSTRUCTIONS.--The compiler shall remove from the NMSA 1978 the  
 .221703.1

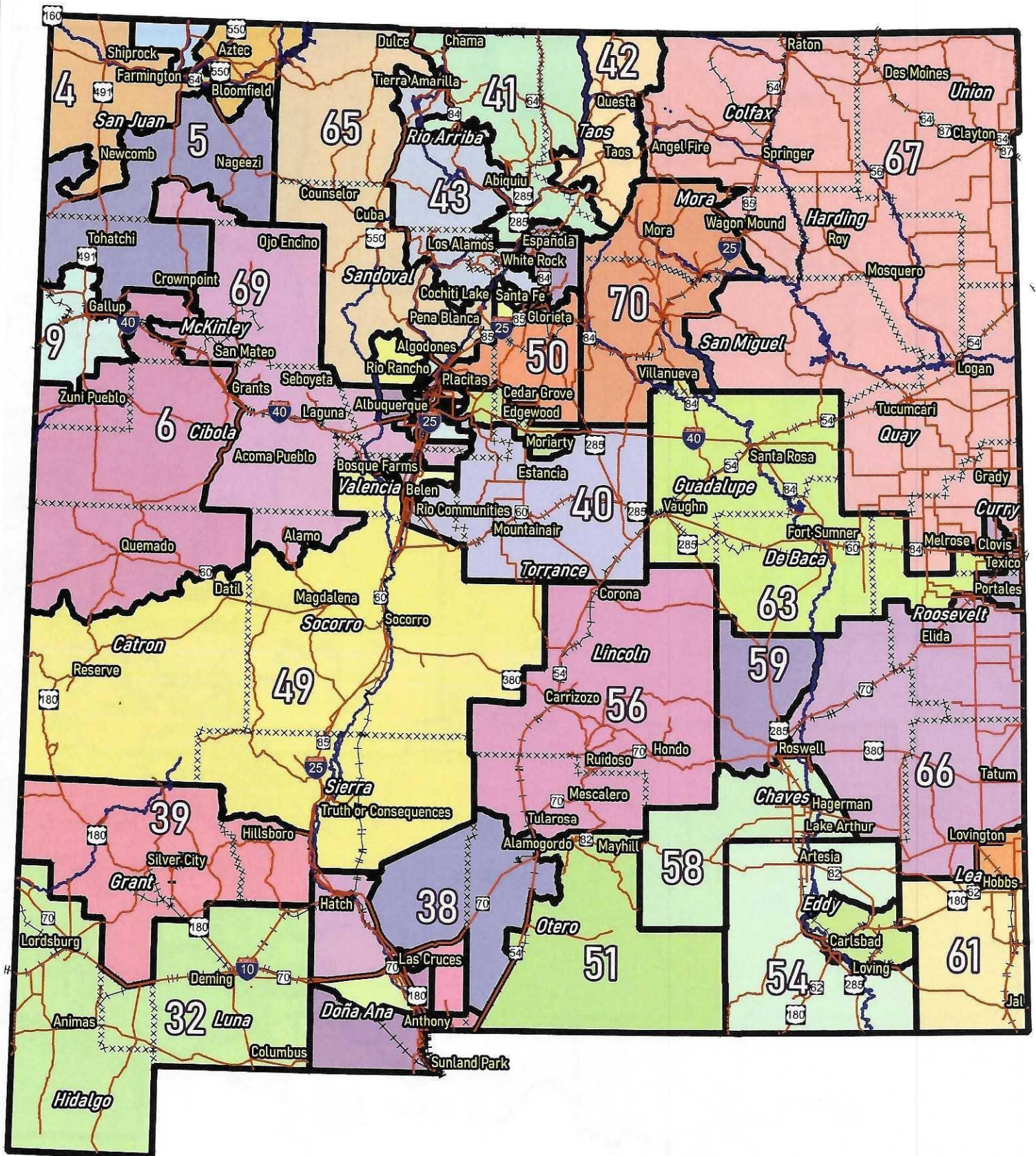
underscored material = new  
 [bracketed material] = delete

1 provisions of Section 2-7E-1 NMSA 1978 (copy of state house of  
2 representative districts established in *Egolf v. Duran*,  
3 D-101-CV-2011-02942 (1st Dist. Ct., Judgment and Final Order on  
4 Remand (State House of Representatives Trial) filed February  
5 28, 2012)).

6 SECTION 79. REPEAL.--Sections 2-7C-1 through 2-7C-78 NMSA  
7 1978 (being Laws 1991 (1st S.S.), Chapter 2, Sections 1 through  
8 78) are repealed.


9 - 18 -  
10  
11  
12  
13  
14  
15  
16  
17  
18  
19  
20  
21  
22  
23  
24  
25

underscored material = new  
[bracketed material] = delete



xxxxx Counties

For the New Mexico Legislative Council Service



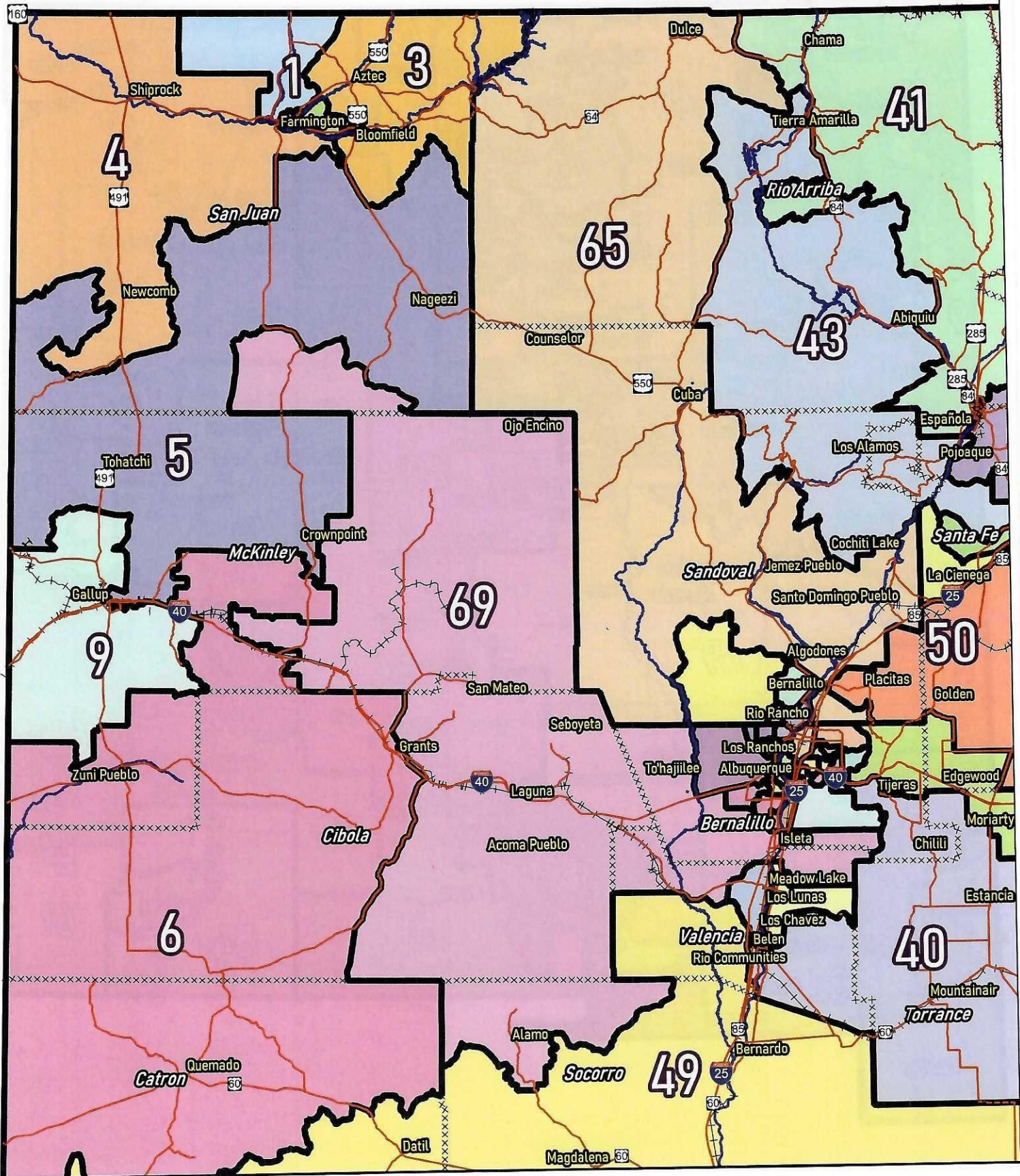
0 50 mi



12/09/2021


RESEARCH  
POLLING






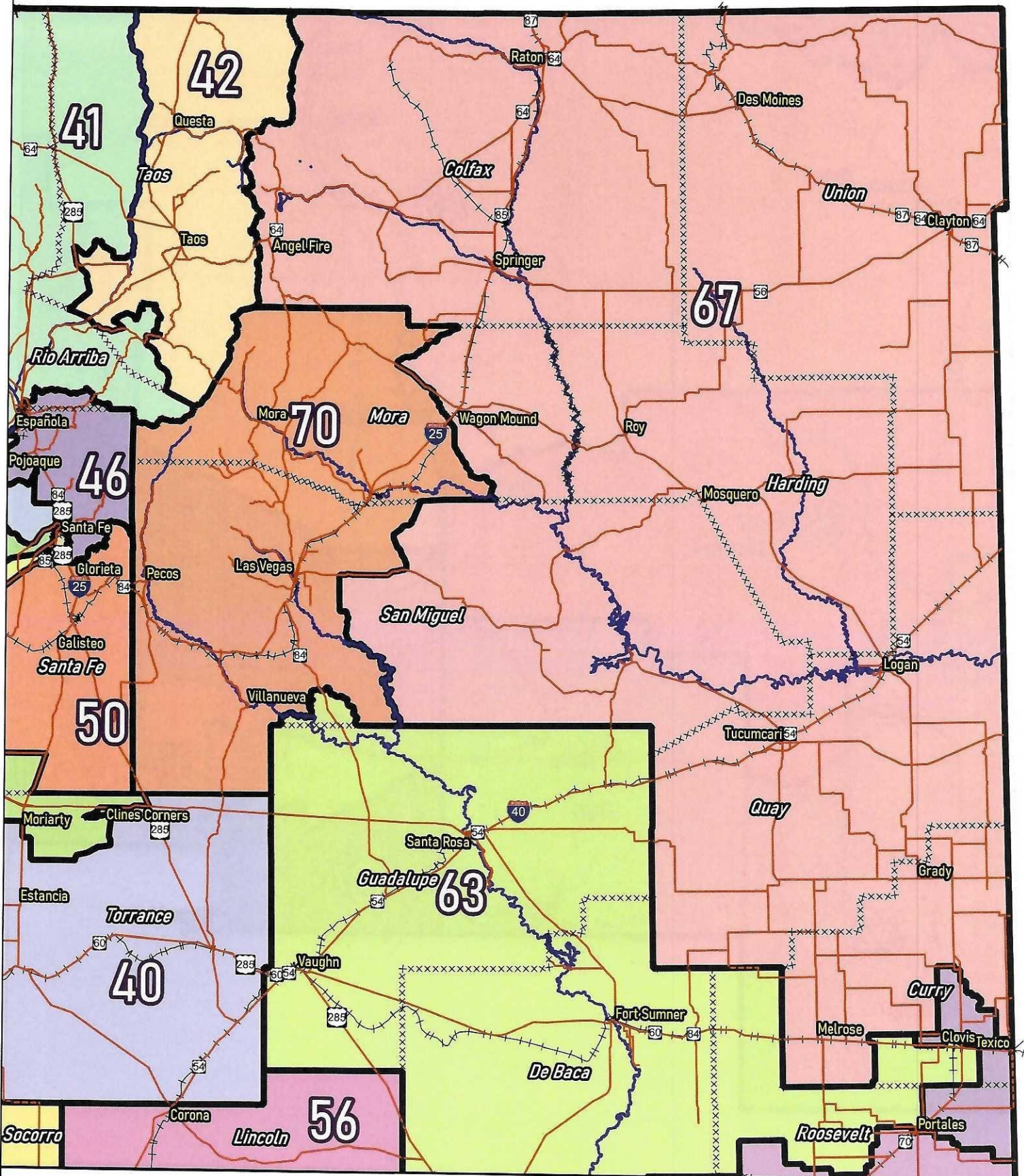
xxxxx Counties

For the New Mexico Legislative Council Service



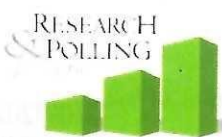

12/09/2021

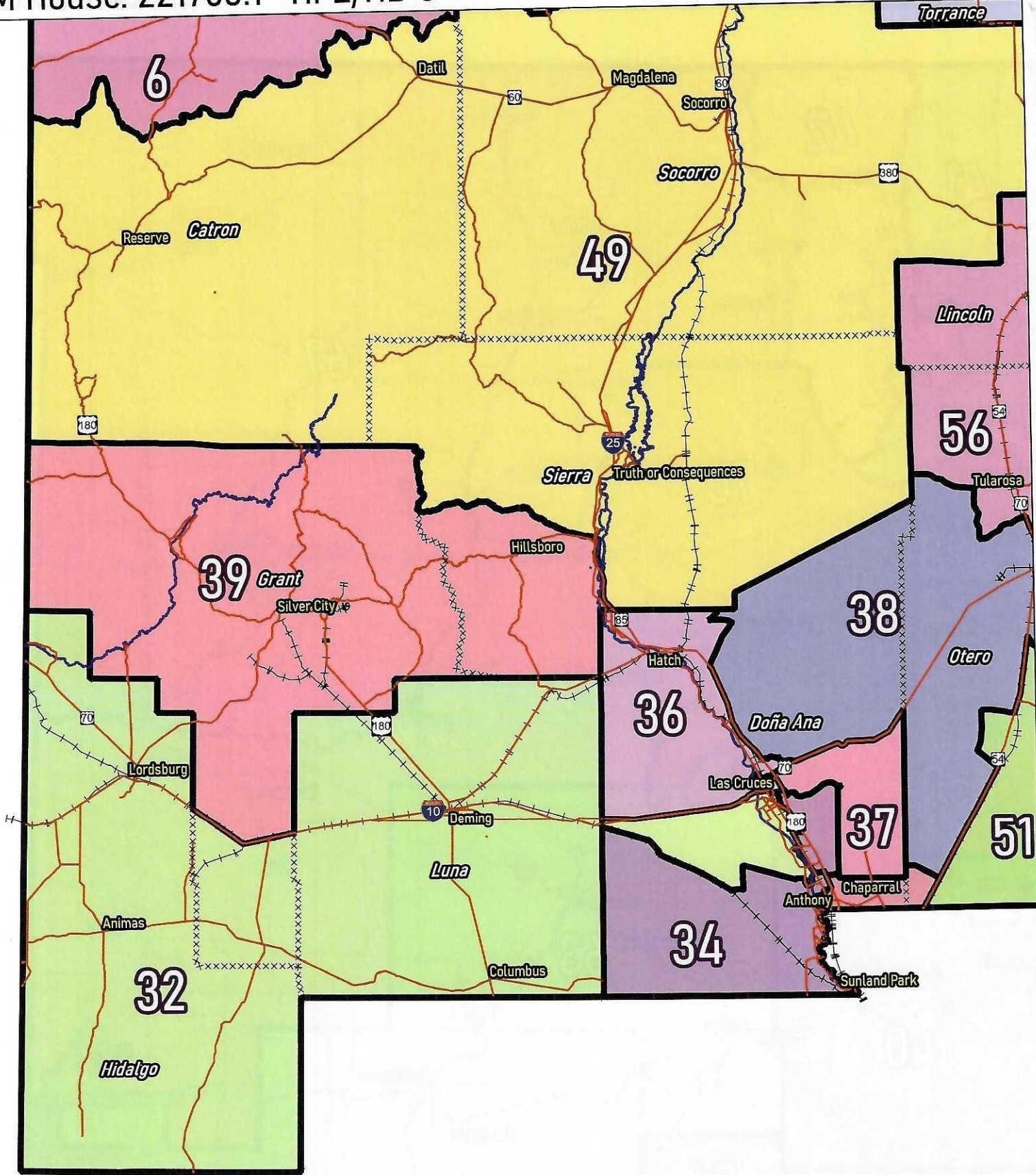




xxxxx Counties


For the New Mexico Legislative Council Service






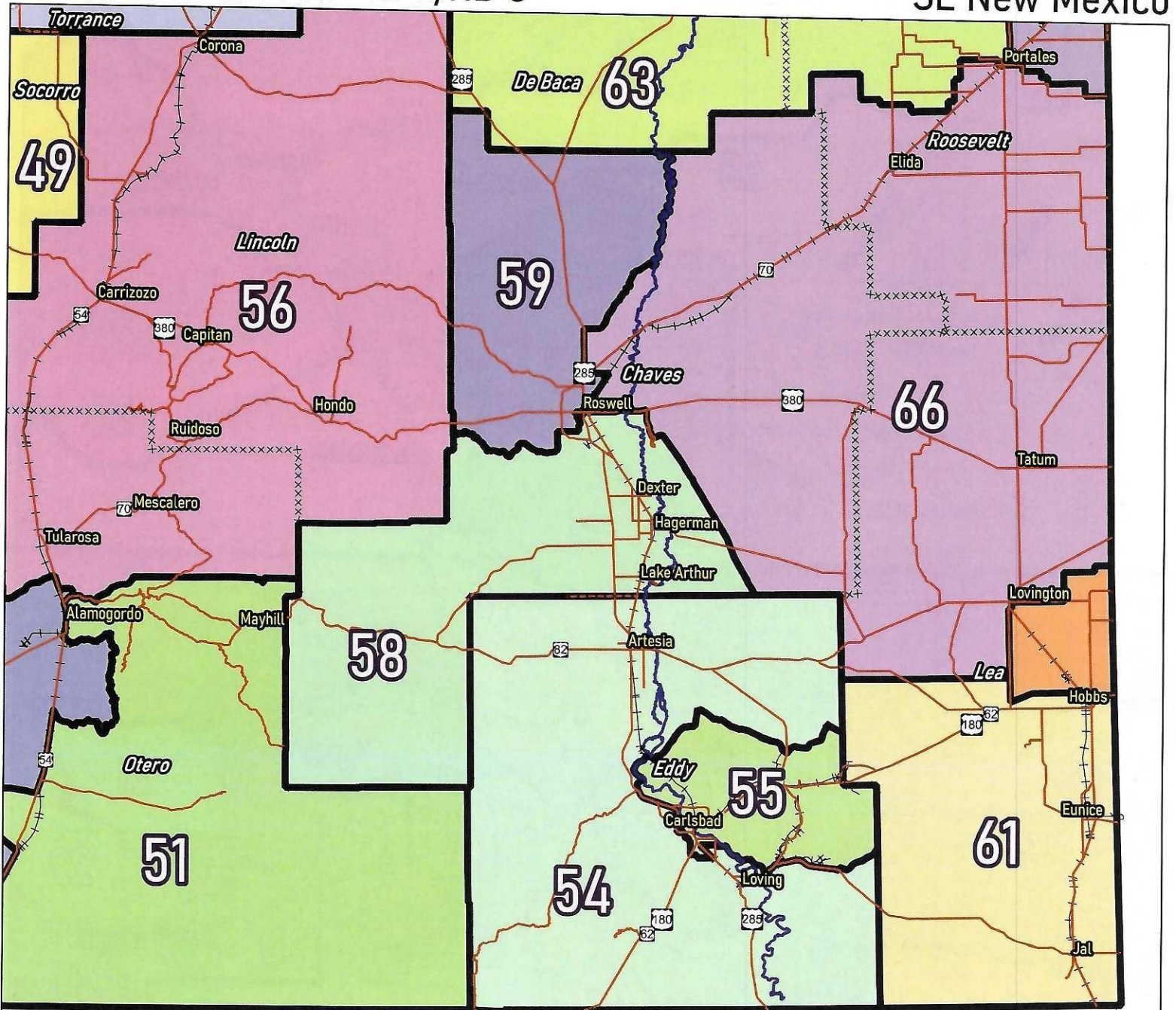
xxxxx Counties

For the New Mexico Legislative Council Service




12/09/2021


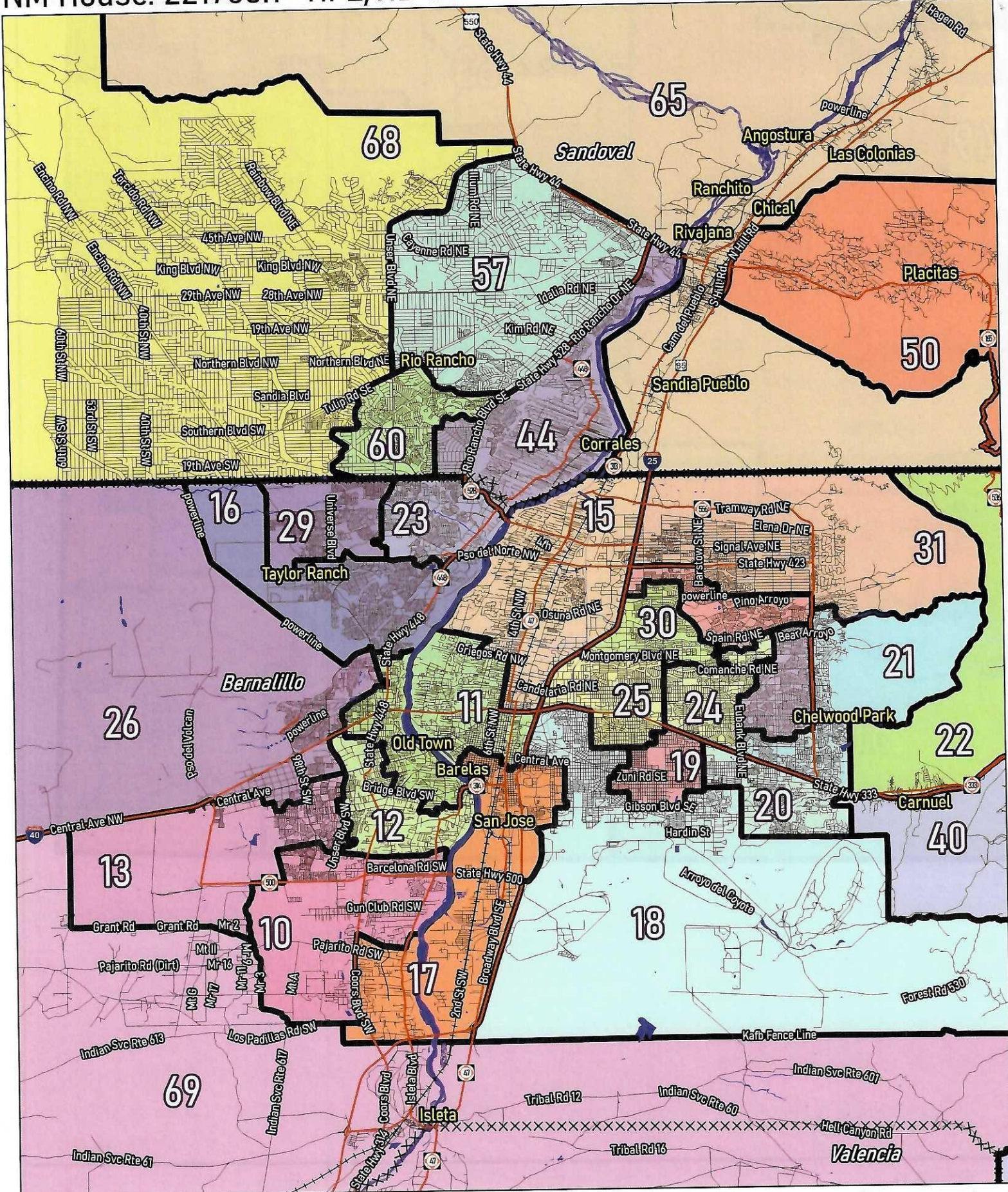




----- Counties

For the New Mexico Legislative Council Service




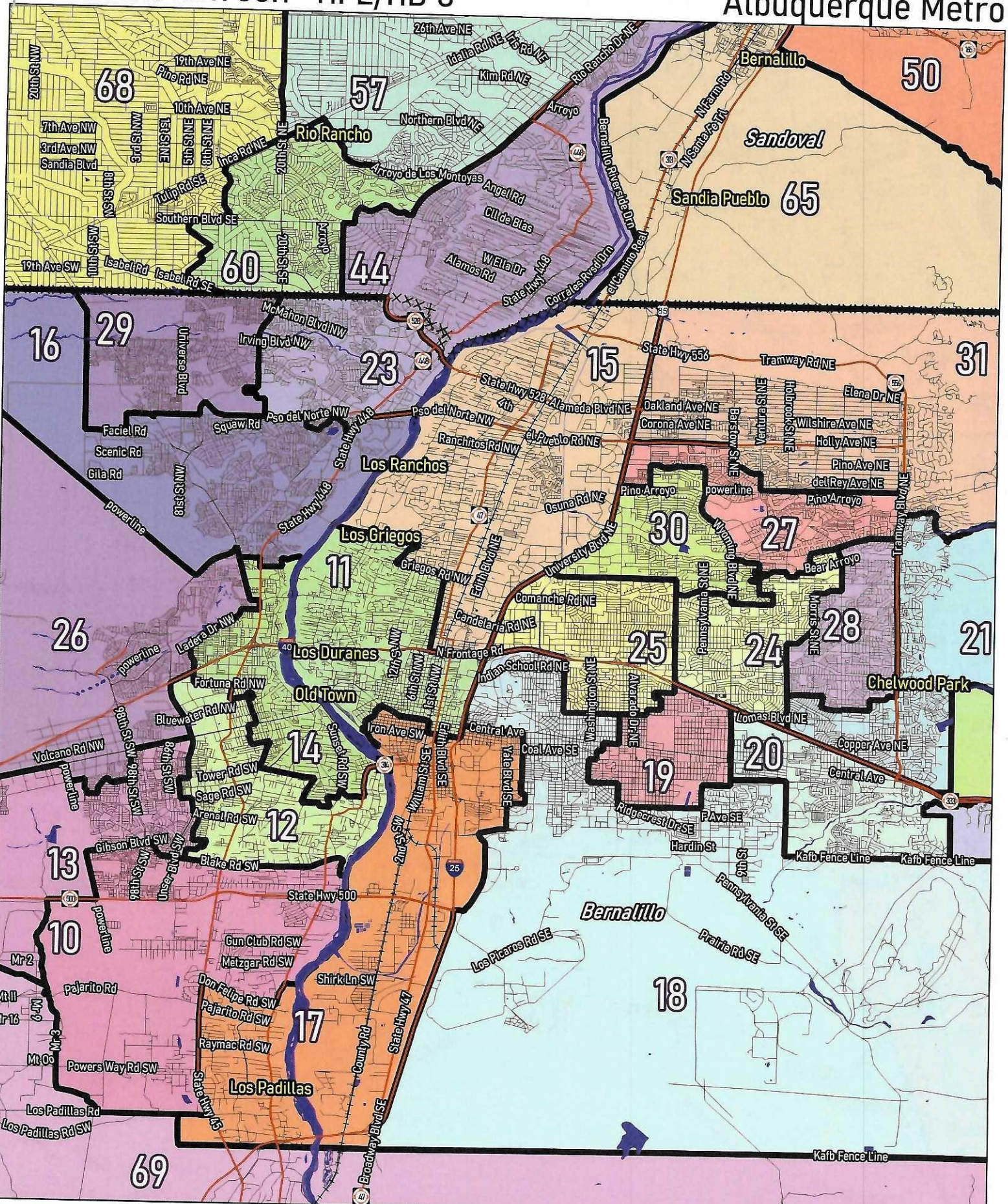


For the New Mexico  
Legislative Council Service

▭ Precincts  
xxx Counties



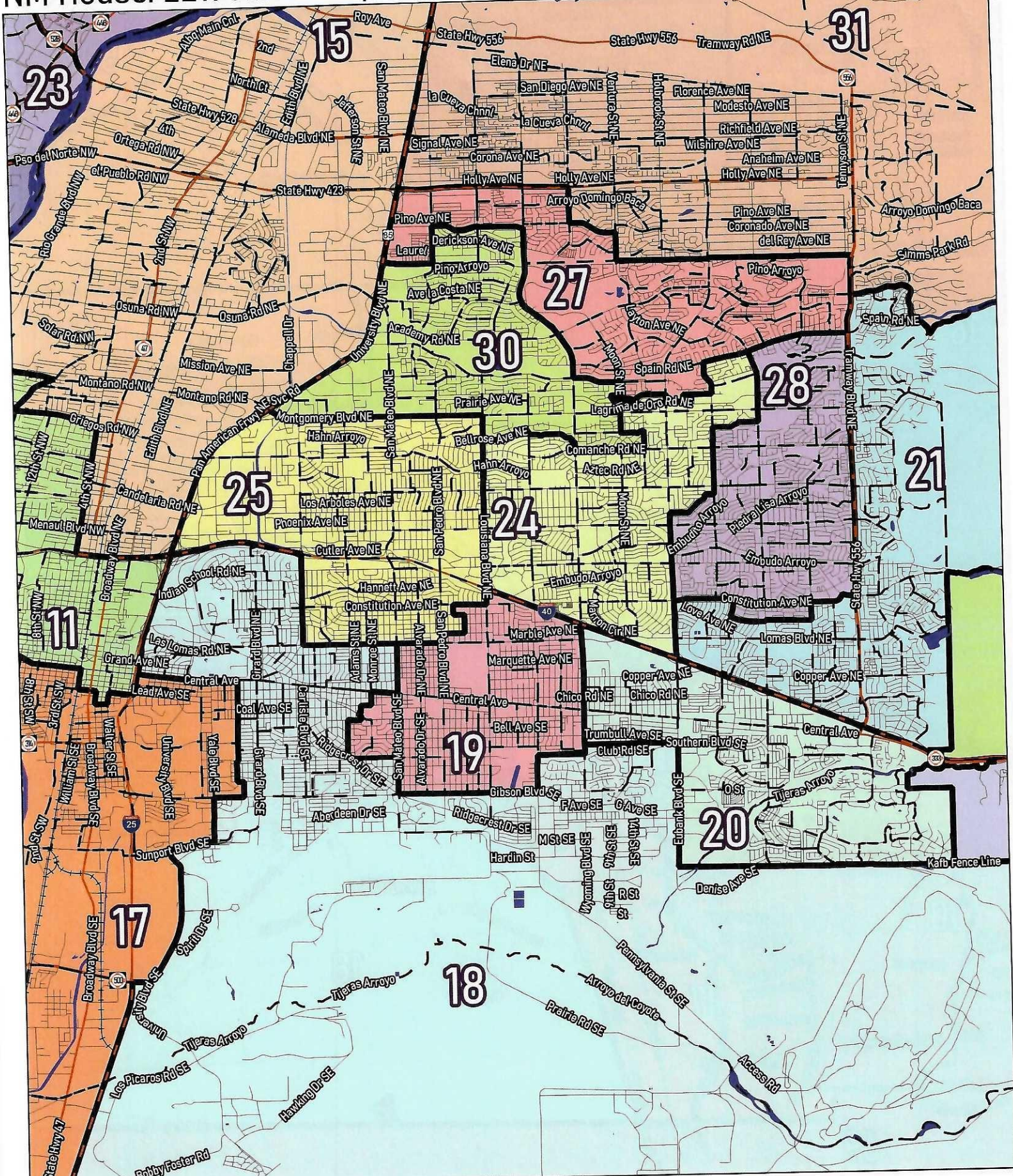




For the New Mexico  
Legislative Council Service


▭ Precincts  
xxx Counties

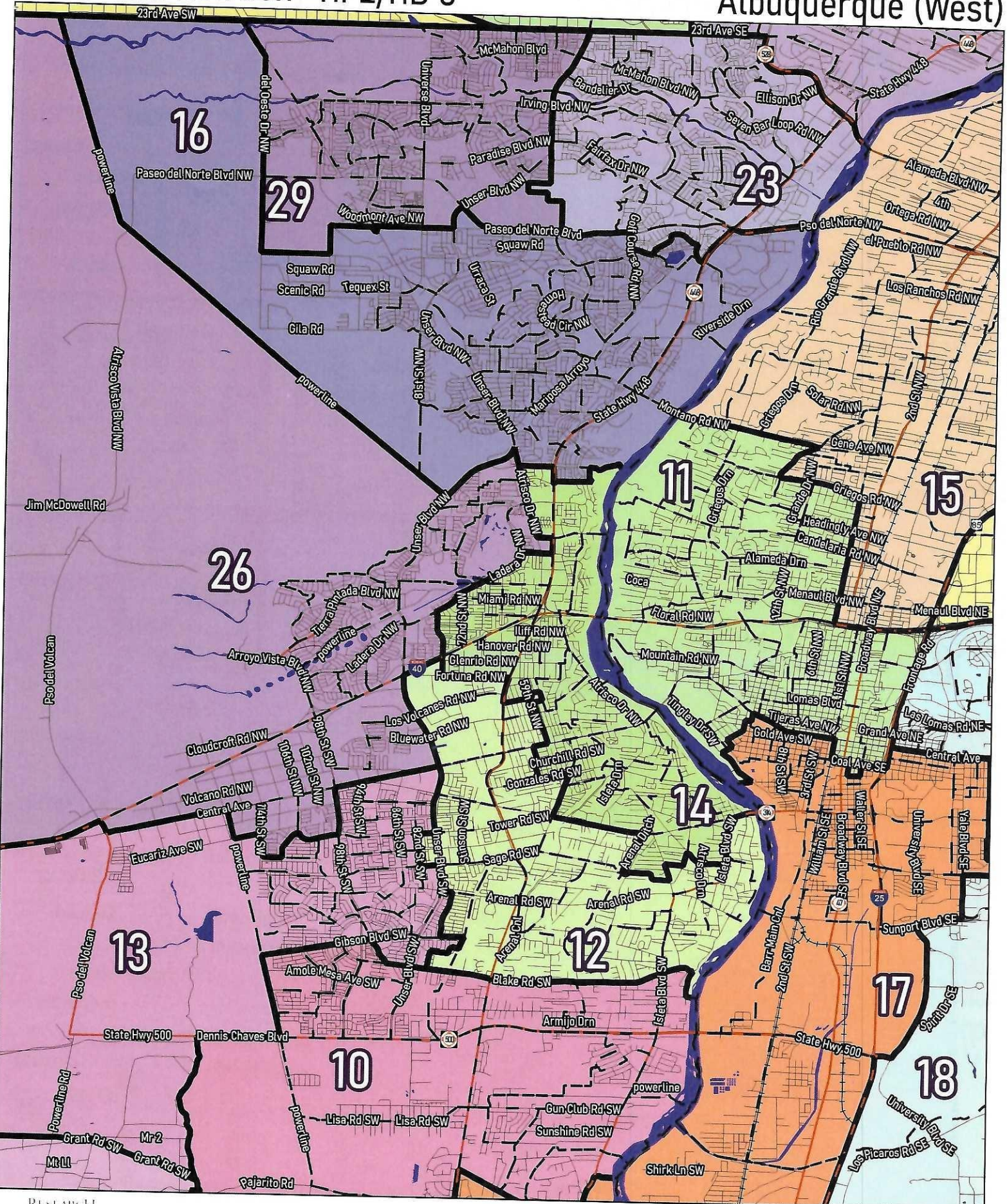




For the New Mexico  
Legislative Council Service

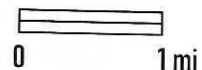
▭ Precincts  
xxx Counties



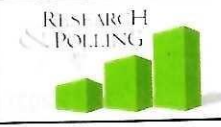
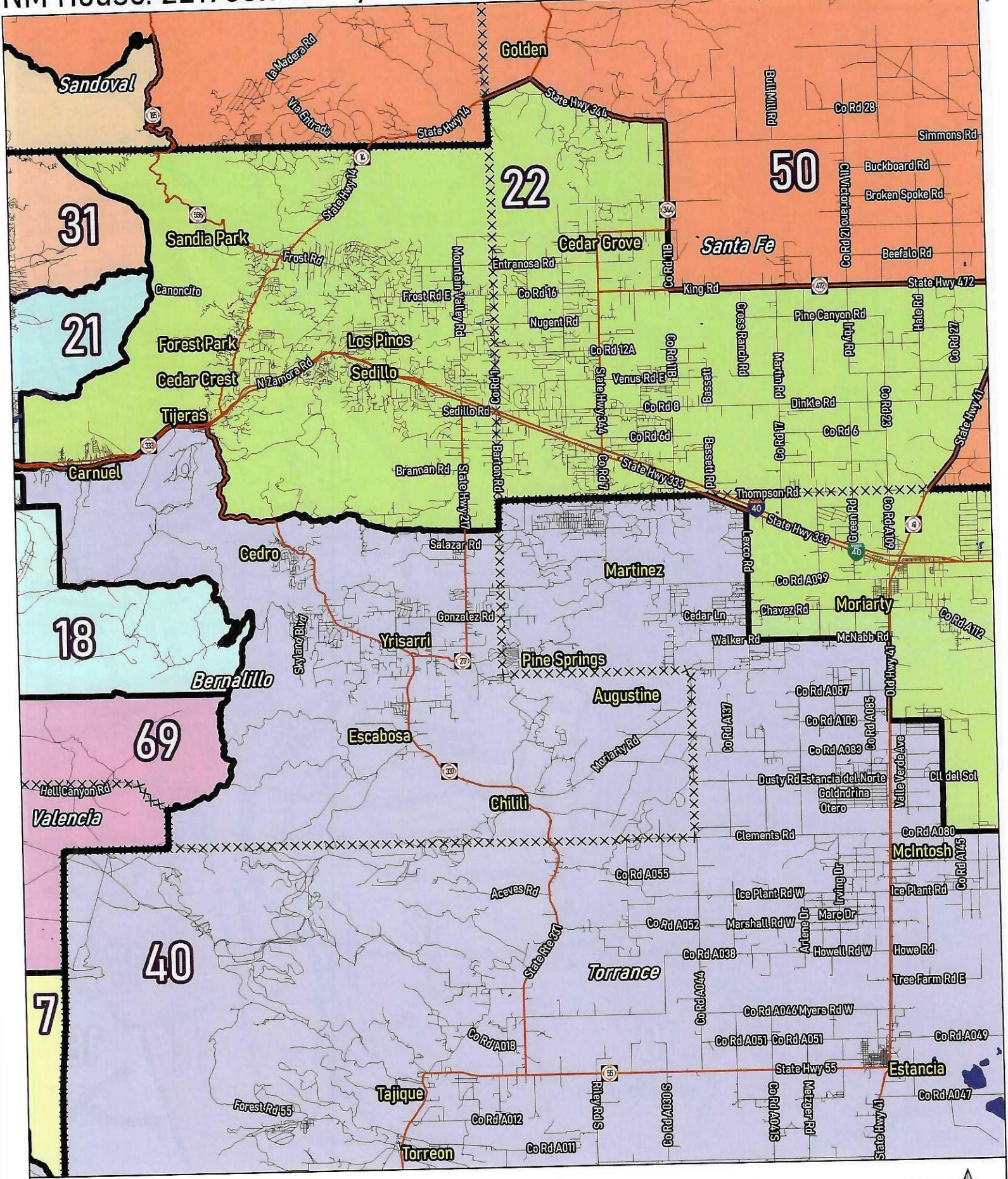


For the New Mexico  
Legislative Council Service

▭ Precincts  
xxx Counties

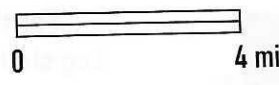


12/09/2021

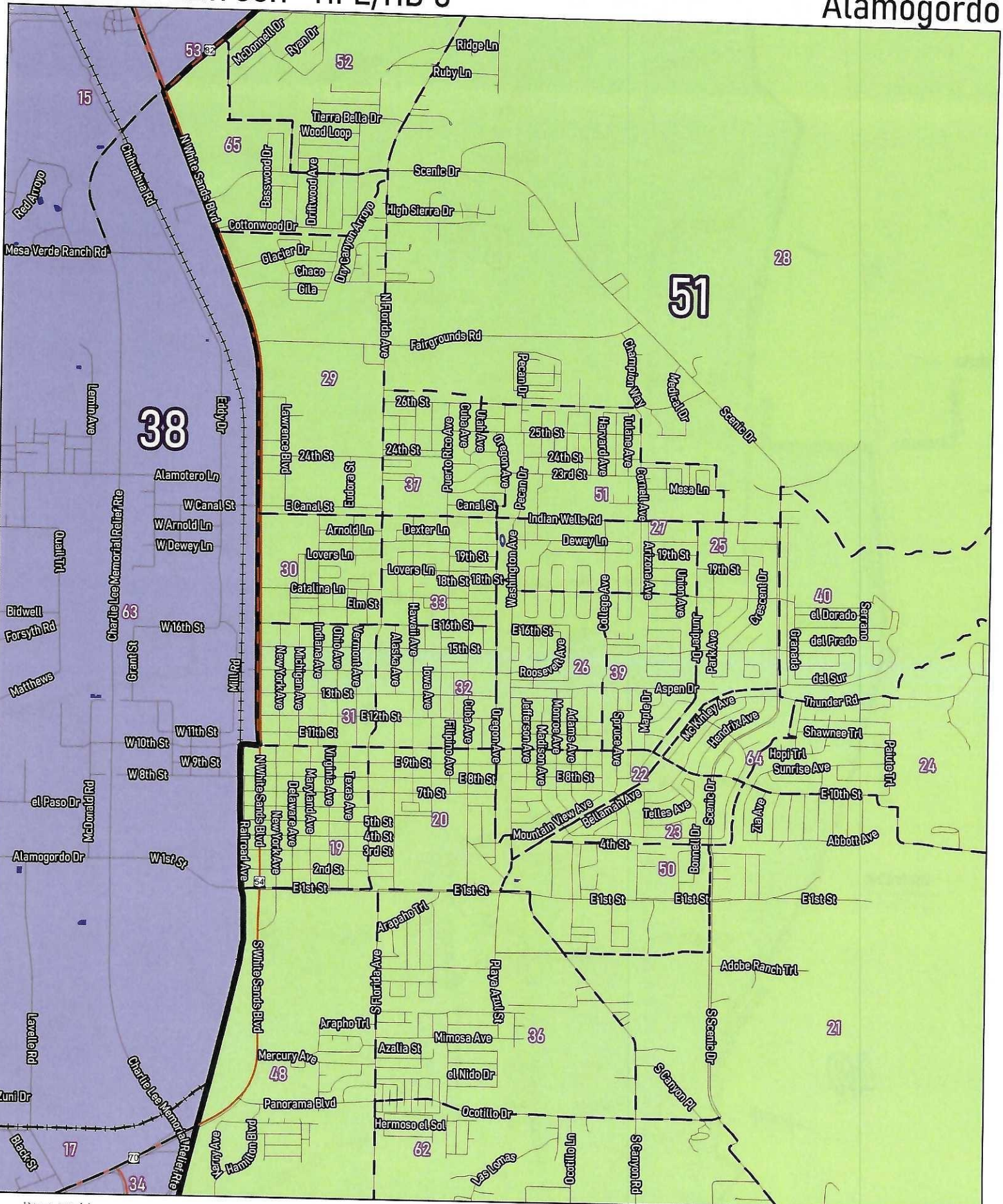


For the New Mexico  
Legislative Council Service

▭ Precincts  
xxx Counties




12/09/2021

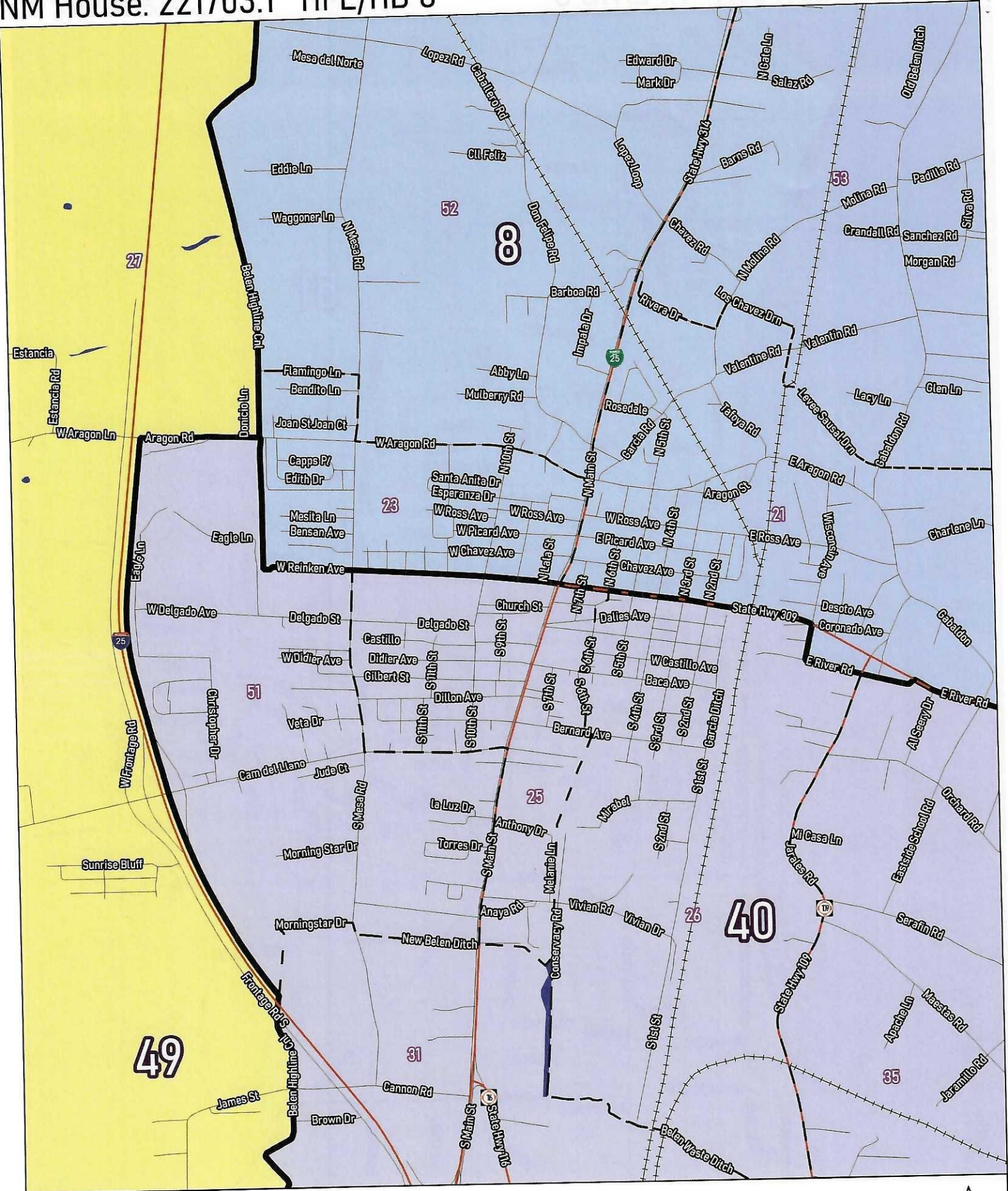


For the New Mexico  
Legislative Council Service

▭ Precincts  
xxx Counties




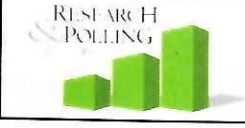
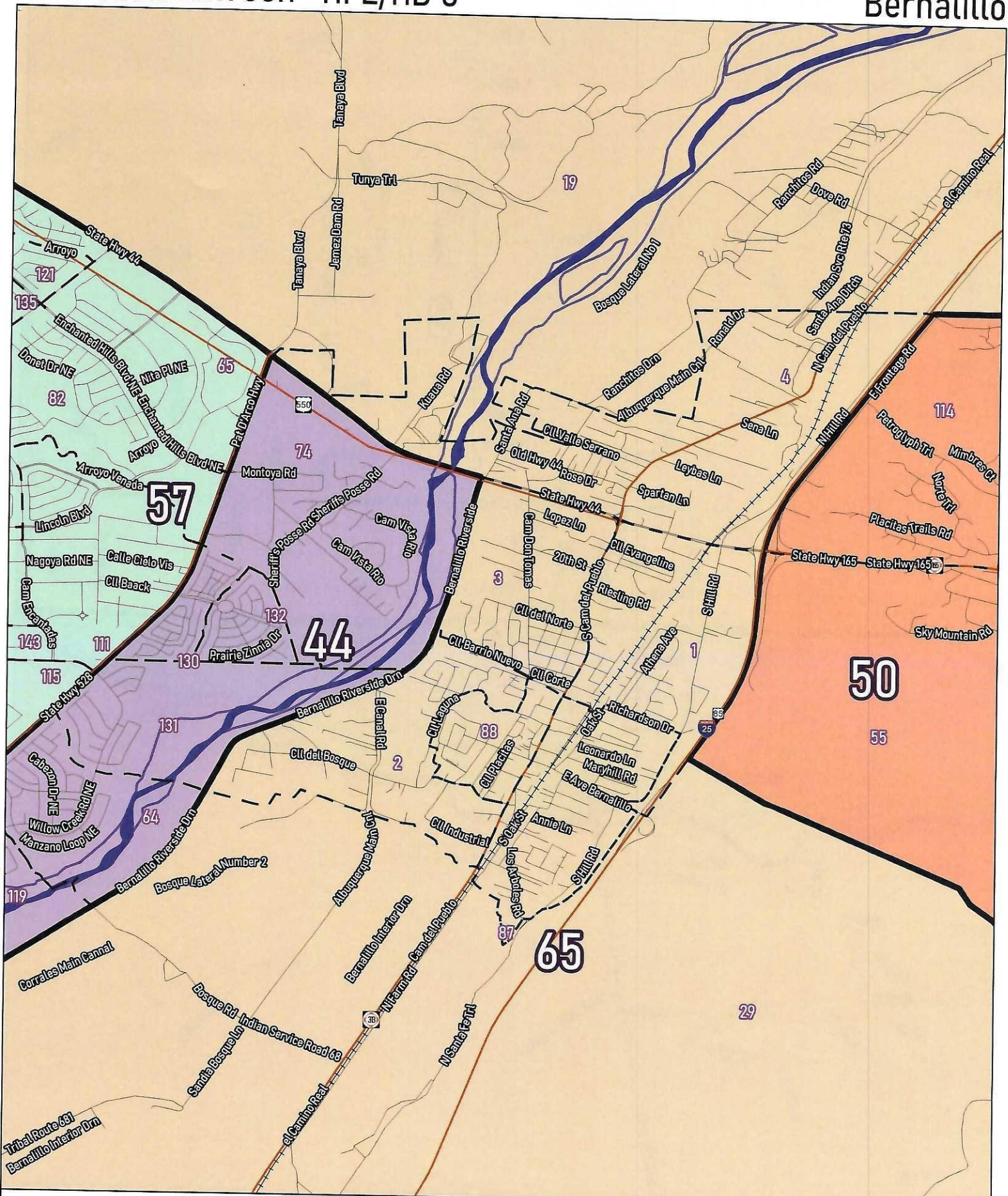
12/09/2021



For the New Mexico  
Legislative Council Service

▭ Precincts  
xxx Counties




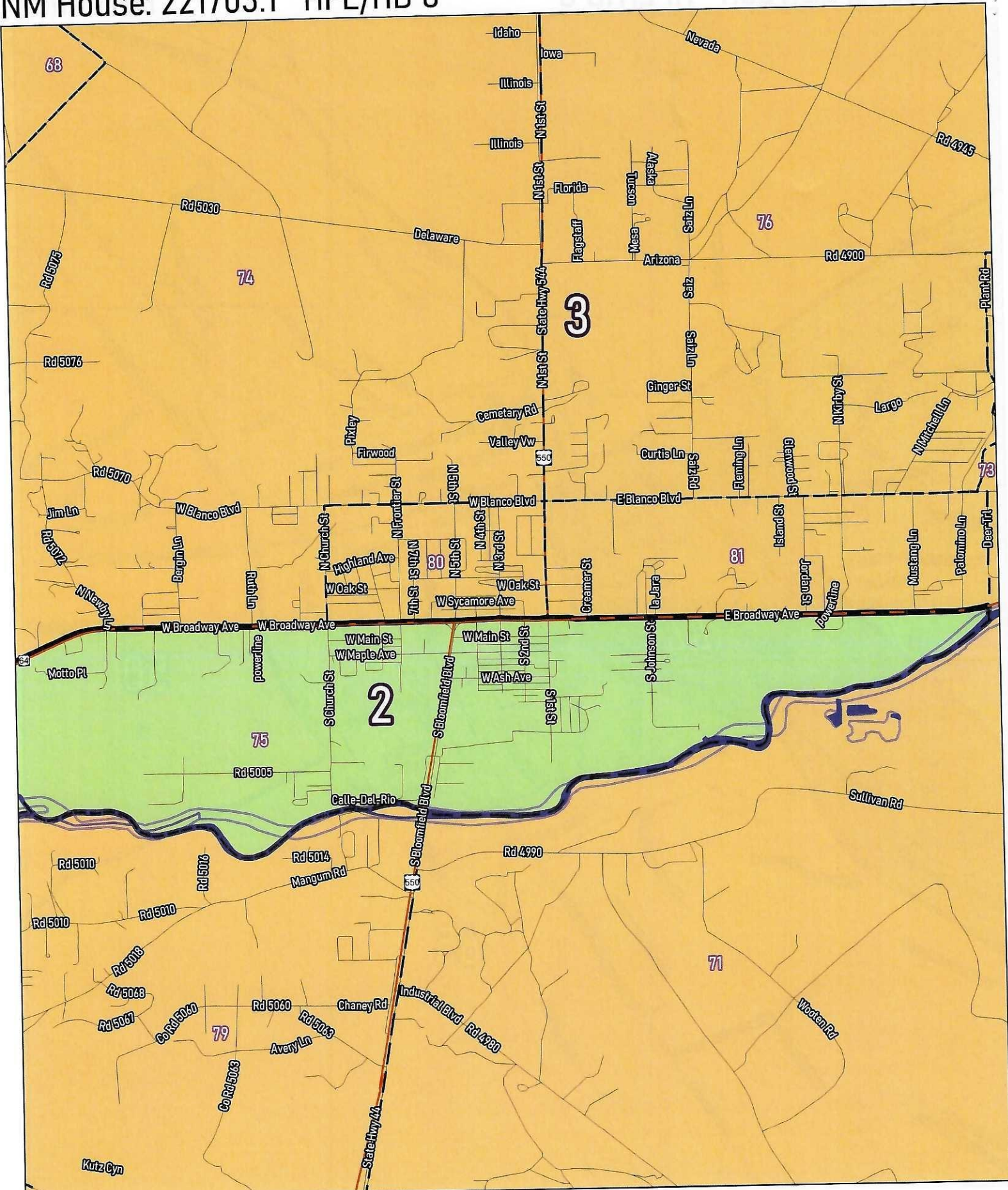


For the New Mexico  
Legislative Council Service

▭ Precincts  
xxx Counties

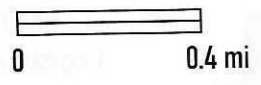


12/09/2021




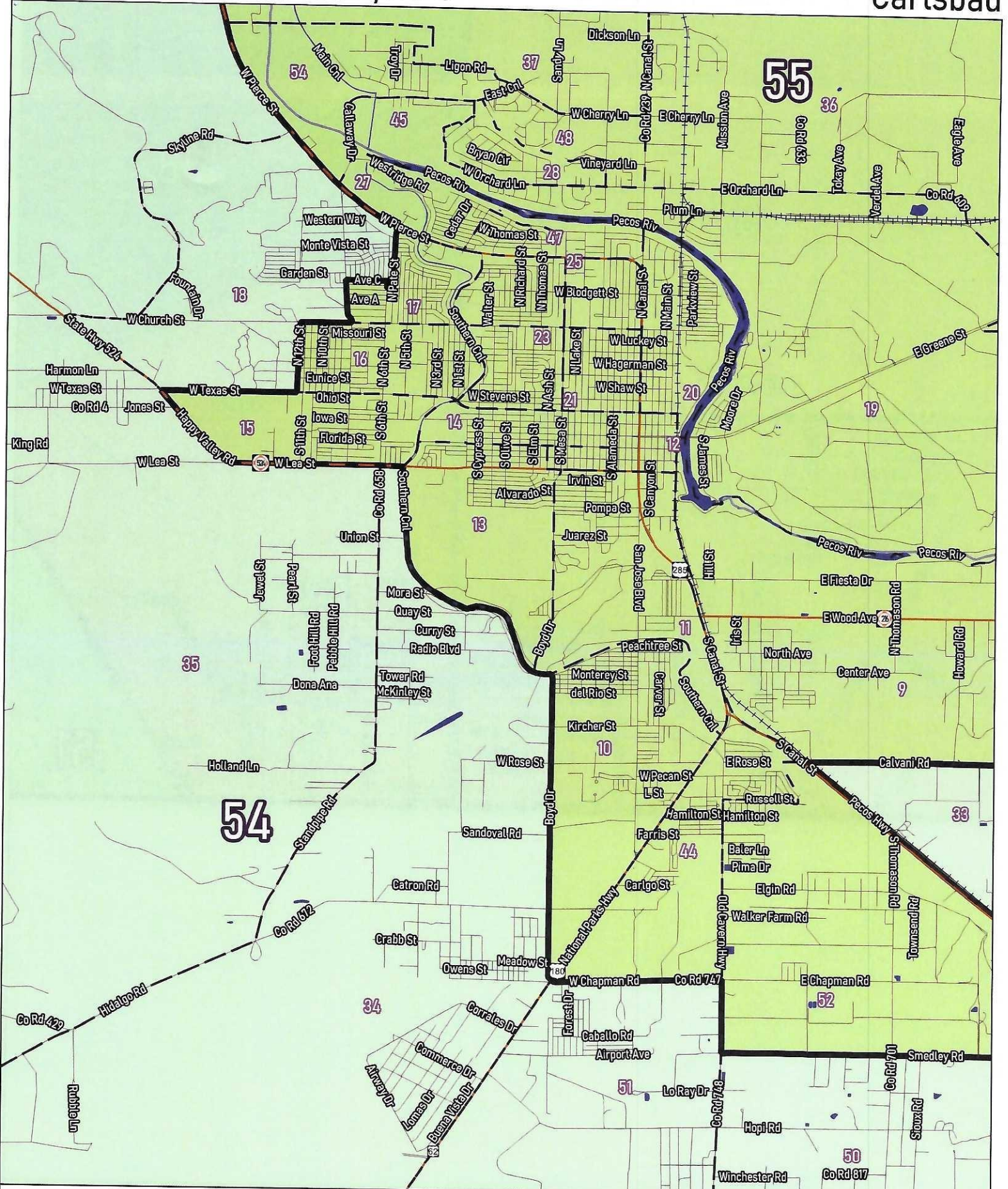
For the New Mexico  
Legislative Council Service

▭ Precincts  
xxx Counties



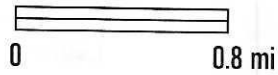
12/09/2021



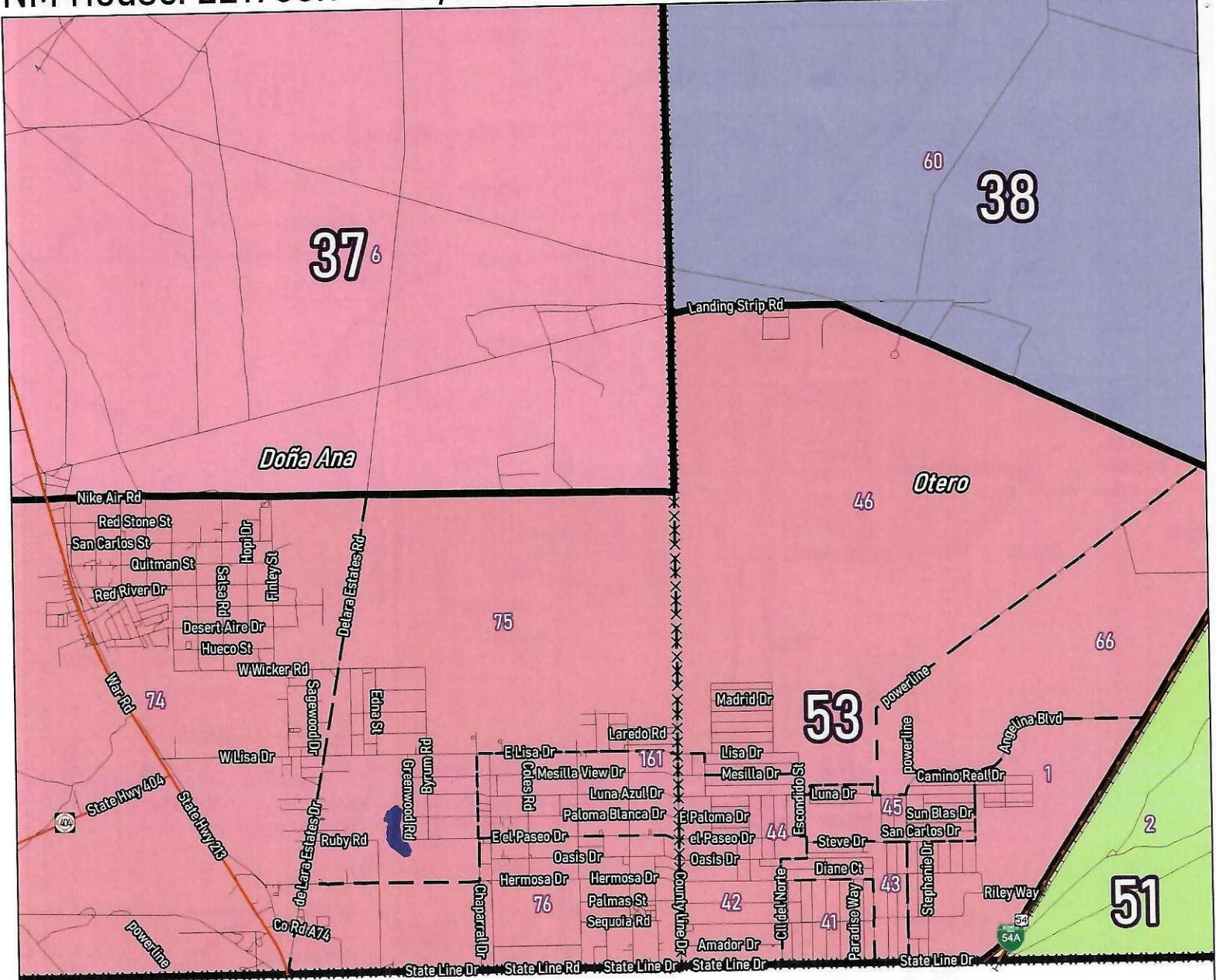


For the New Mexico  
Legislative Council Service

▭ Precincts  
xxx Counties

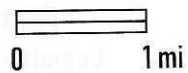



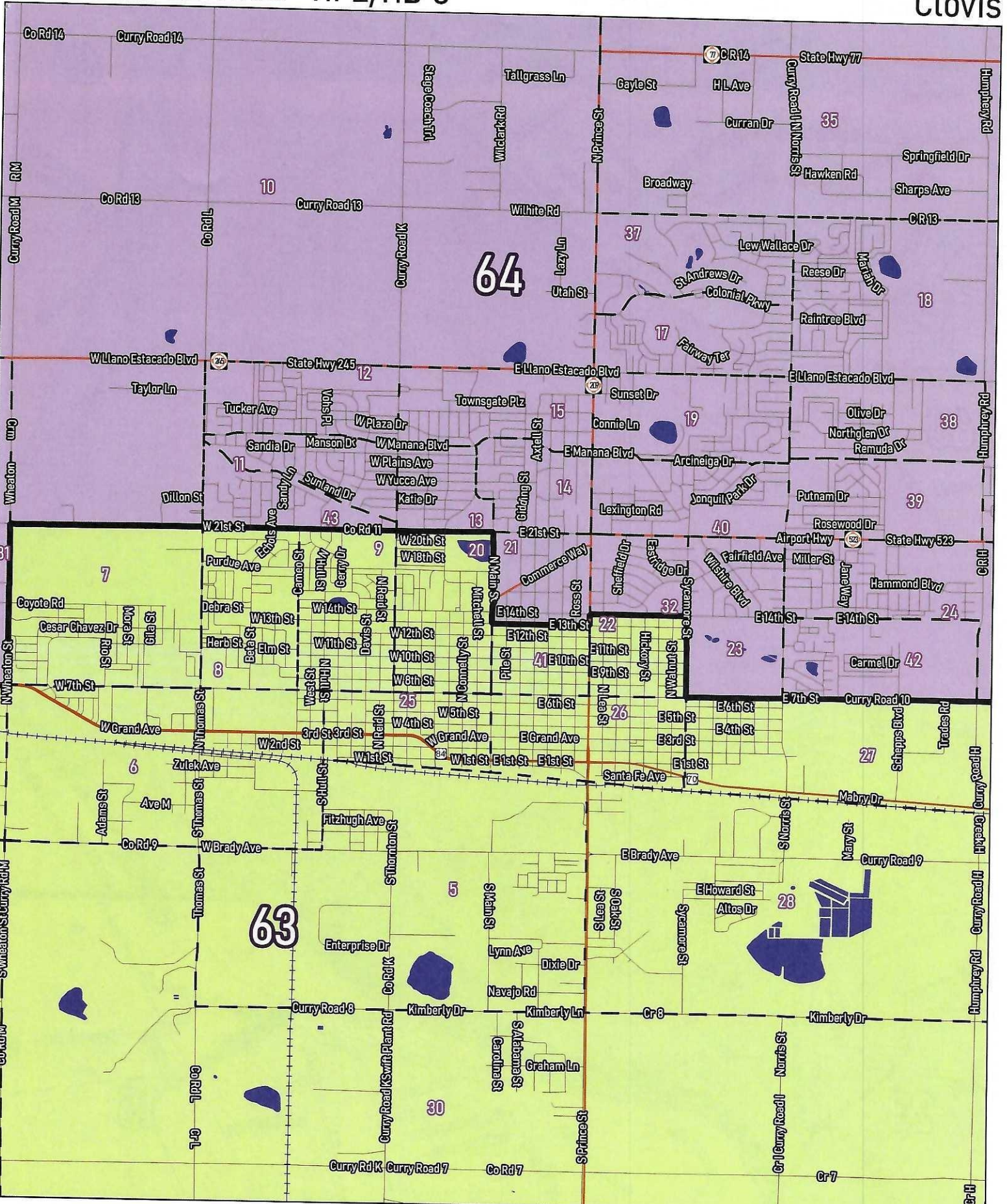
12/09/2021



For the New Mexico  
Legislative Council Service

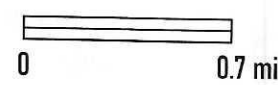
Precincts  
xxx Counties



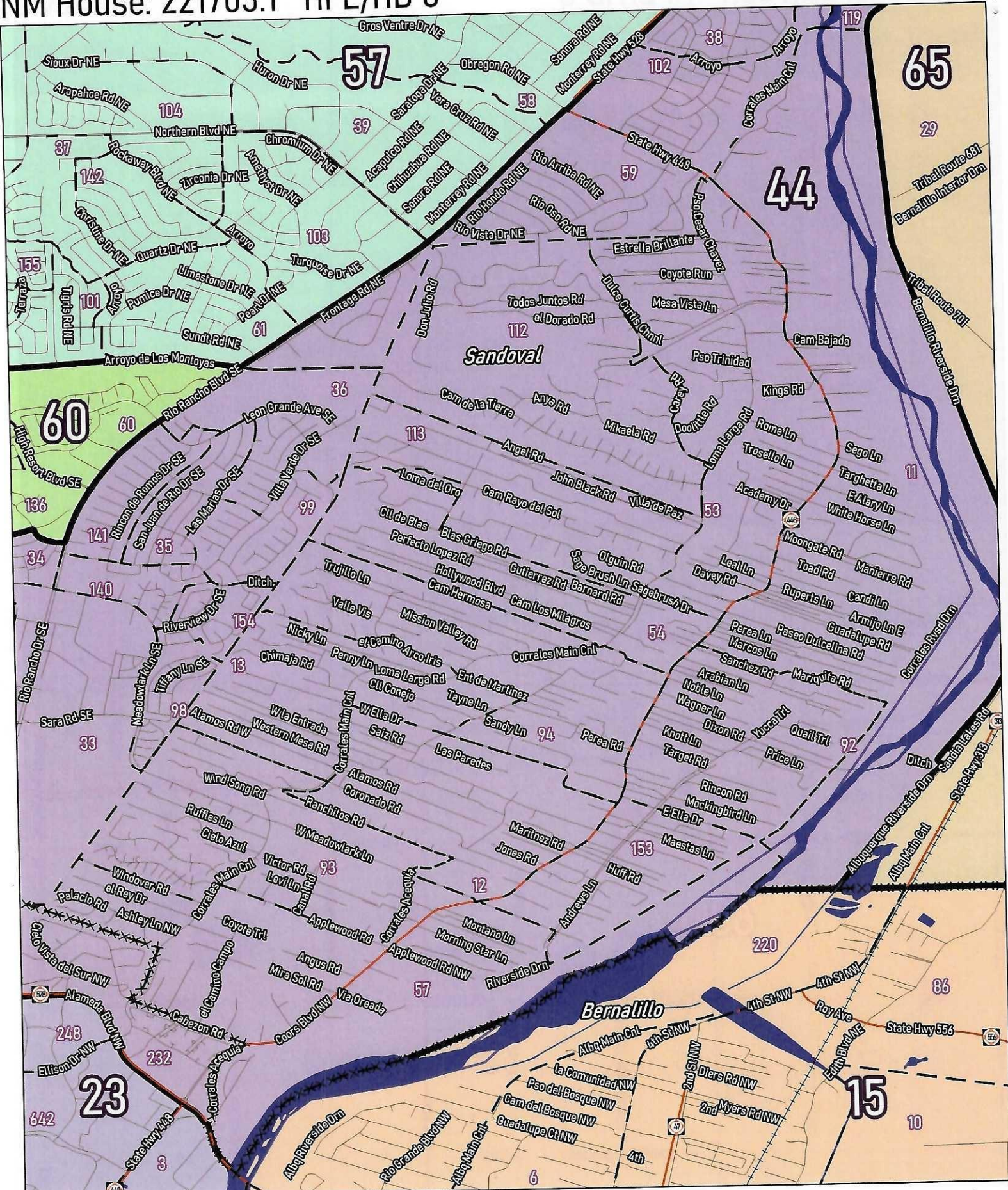


For the New Mexico  
Legislative Council Service

▭ Precincts  
xxx Counties




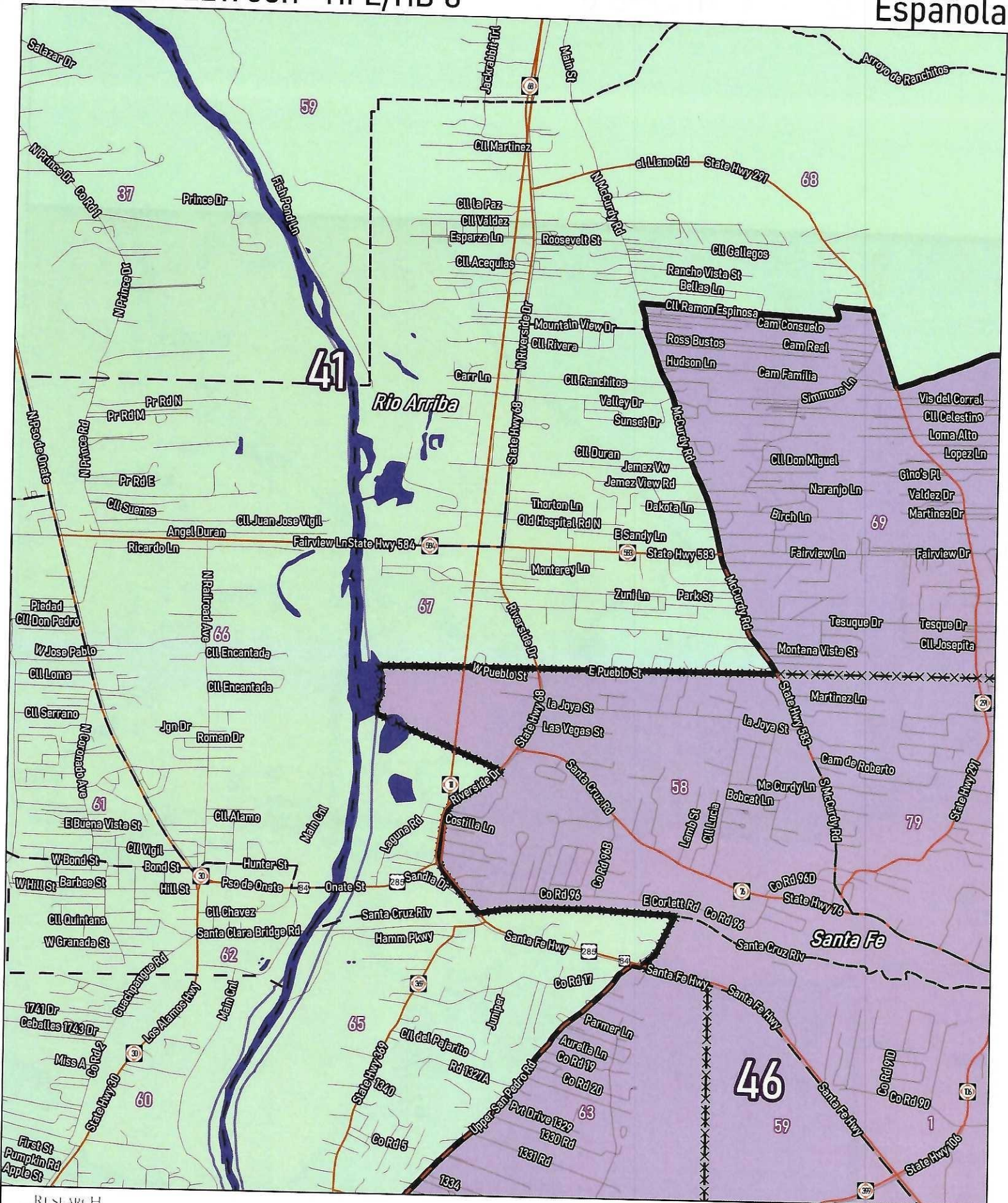
12/09/2021



For the New Mexico  
Legislative Council Service

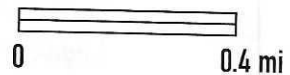
▭ Precincts  
xxx Counties

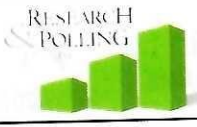
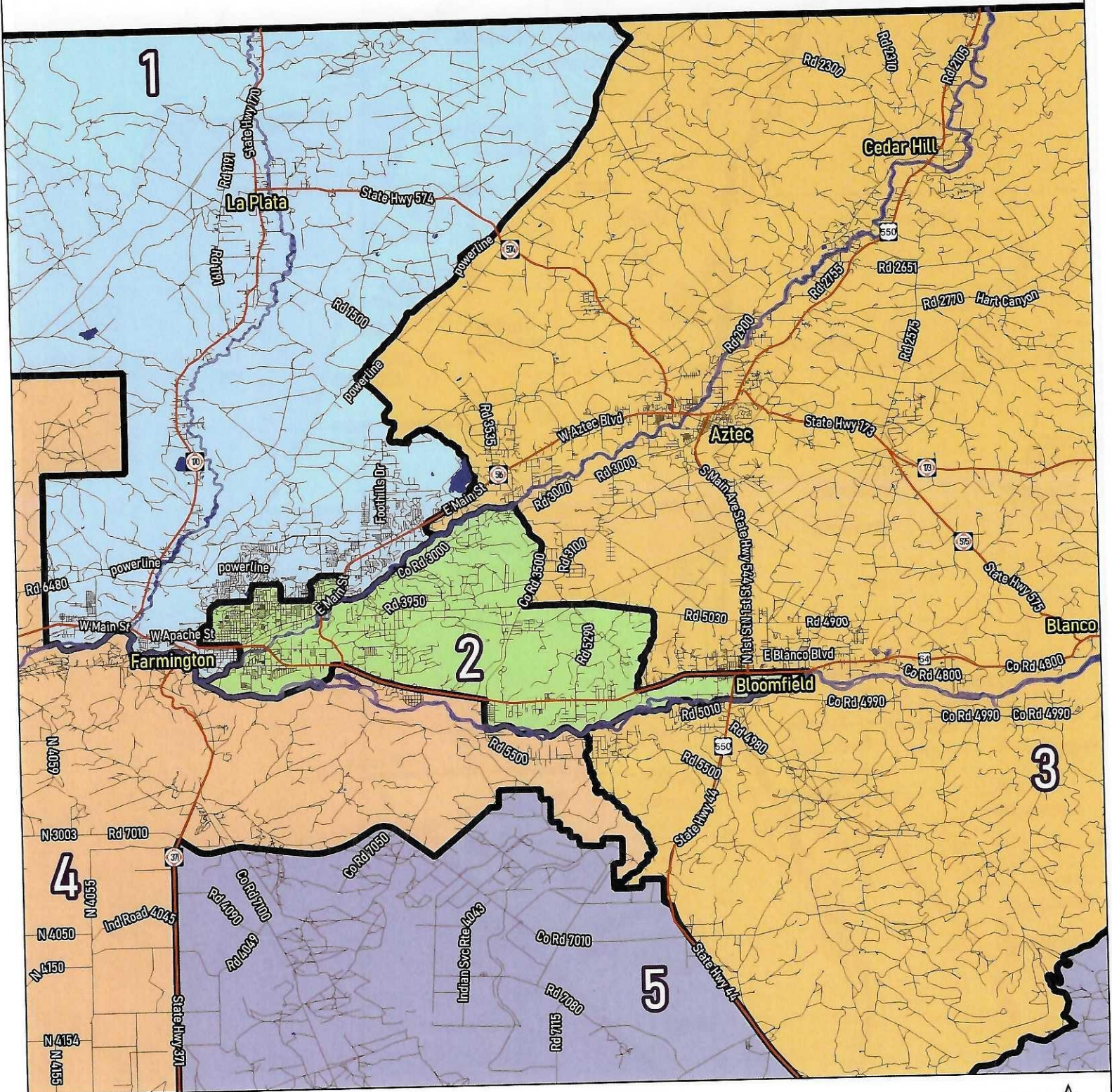




For the New Mexico  
Legislative Council Service


▭ Precincts  
xxx Counties



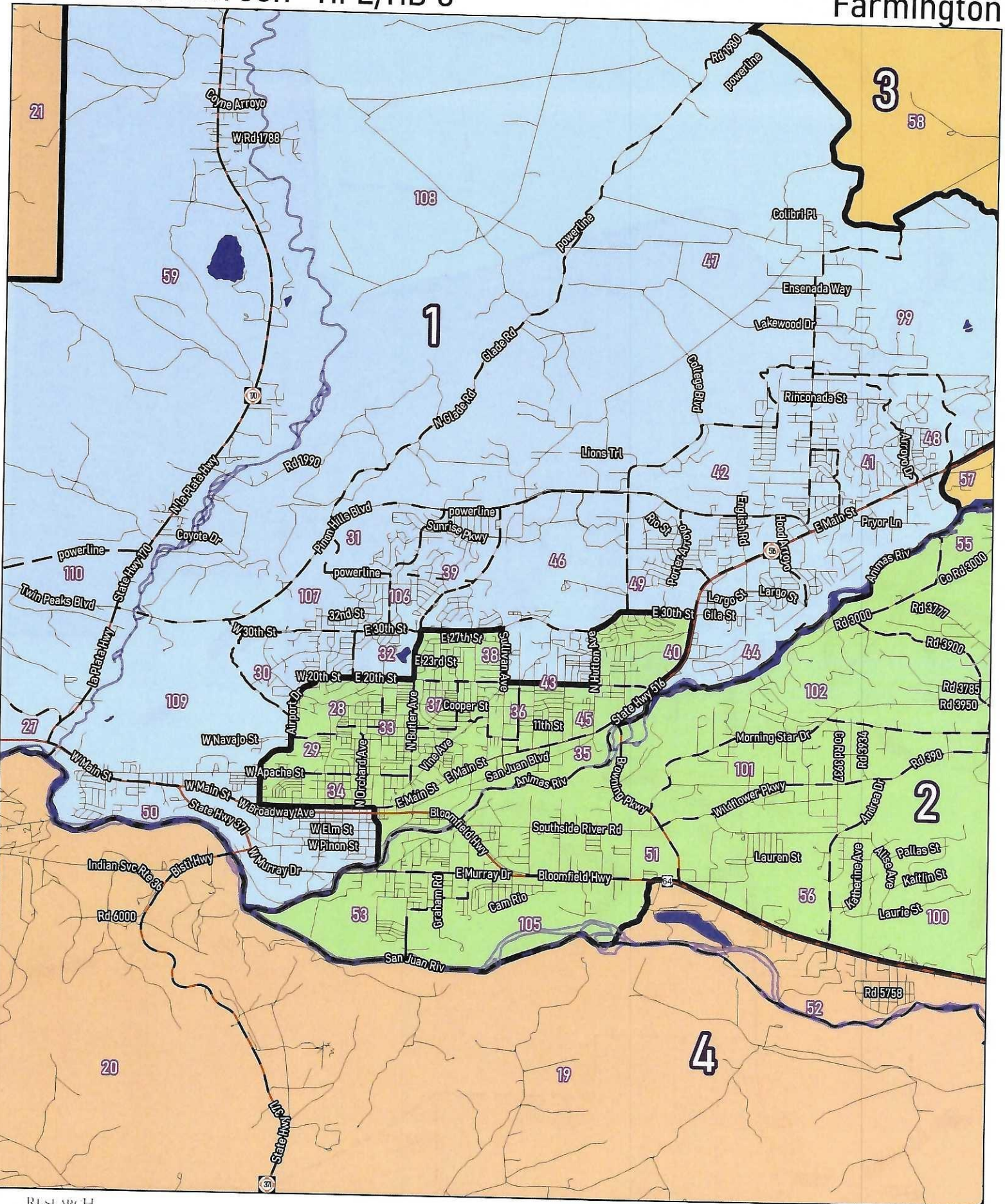


For the New Mexico  
Legislative Council Service

▬▬▬ Precincts  
xxx Counties

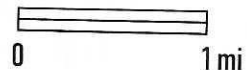


12/09/2021


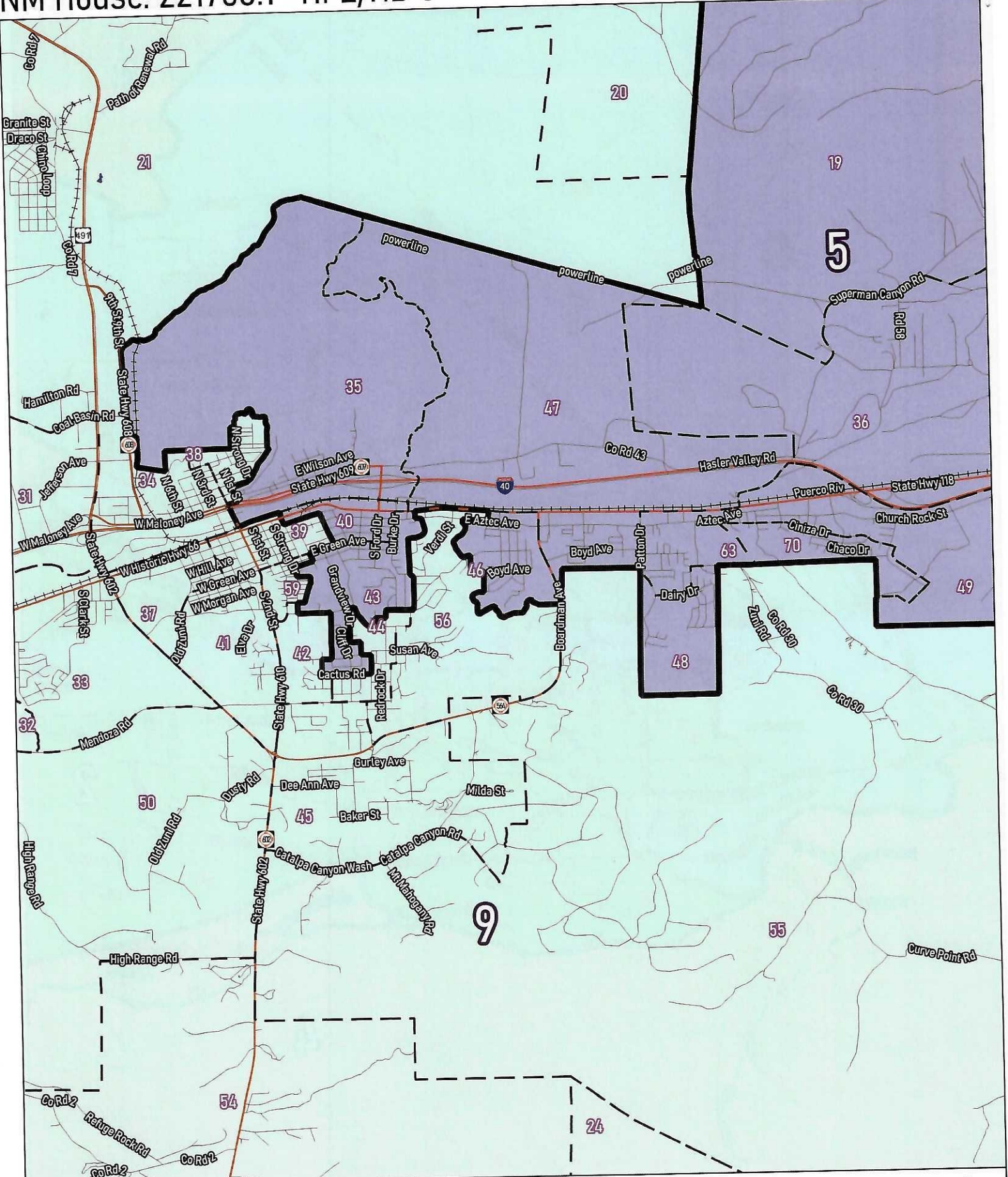


For the New Mexico  
Legislative Council Service

▭ Precincts  
xxx Counties

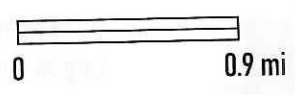


12/09/2021



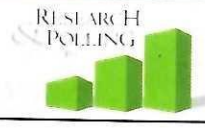
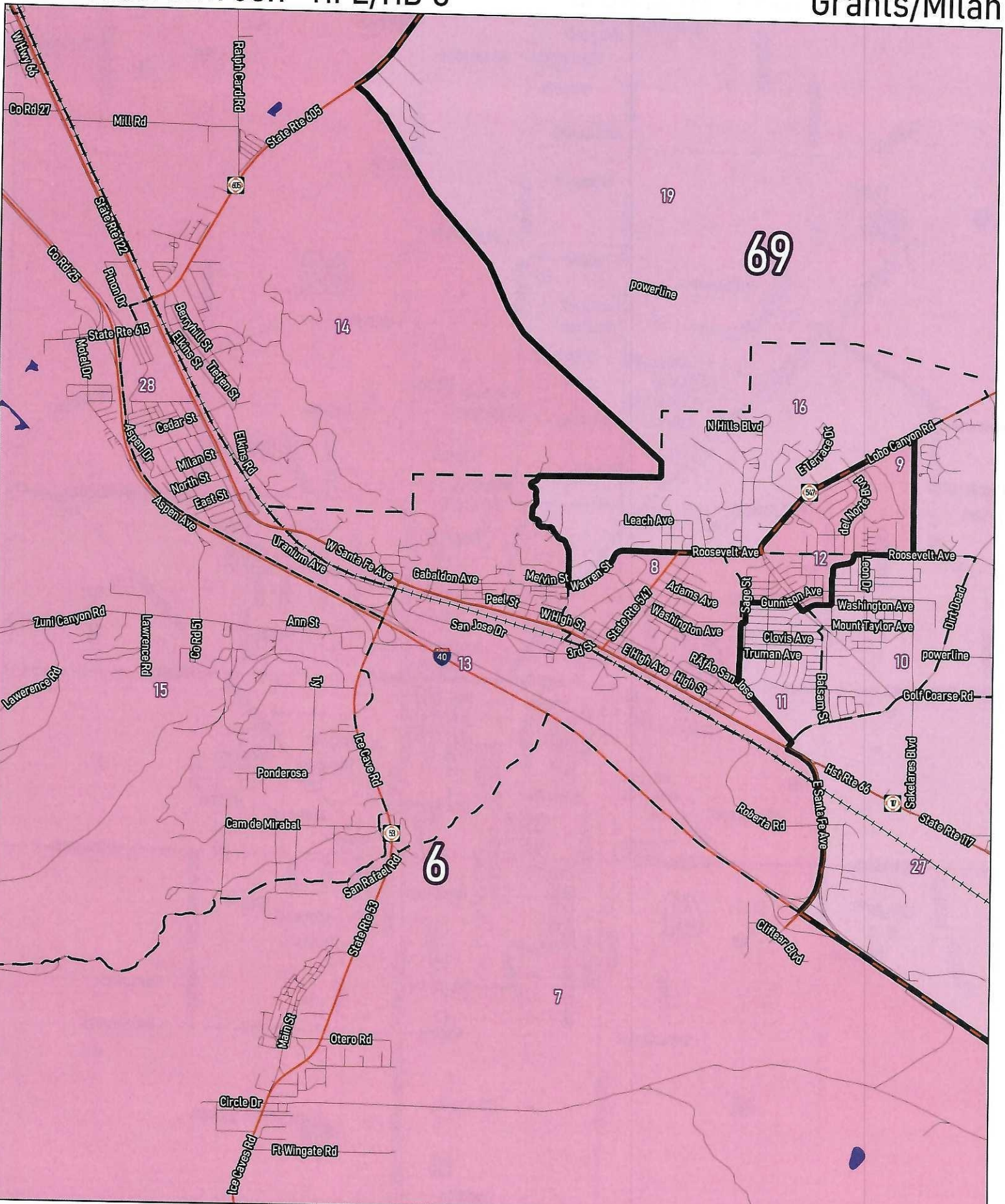
For the New Mexico  
Legislative Council Service

▭ Precincts  
xxx Counties



12/09/2021



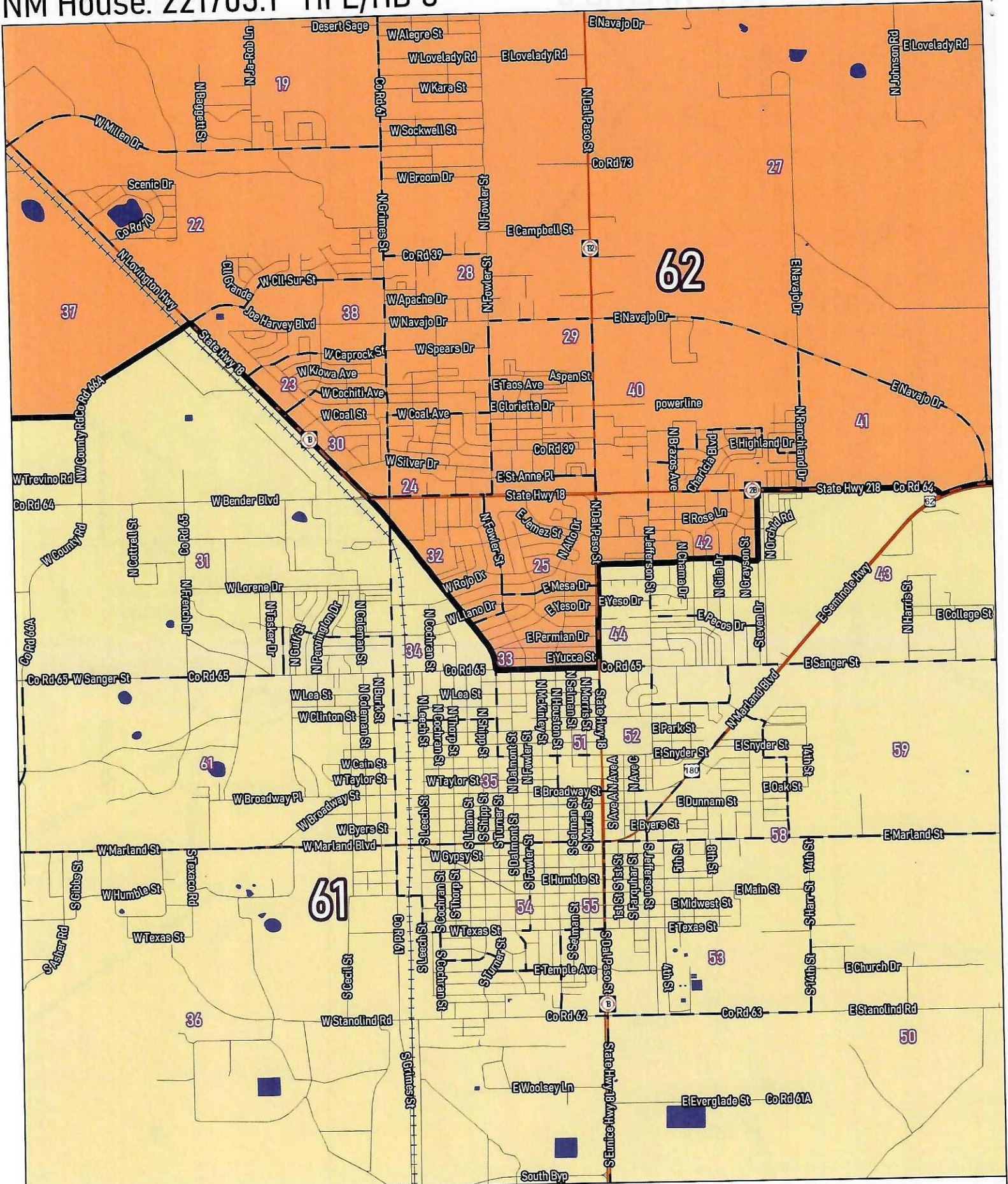


For the New Mexico  
Legislative Council Service

▭ Precincts  
xxx Counties



12/09/2021

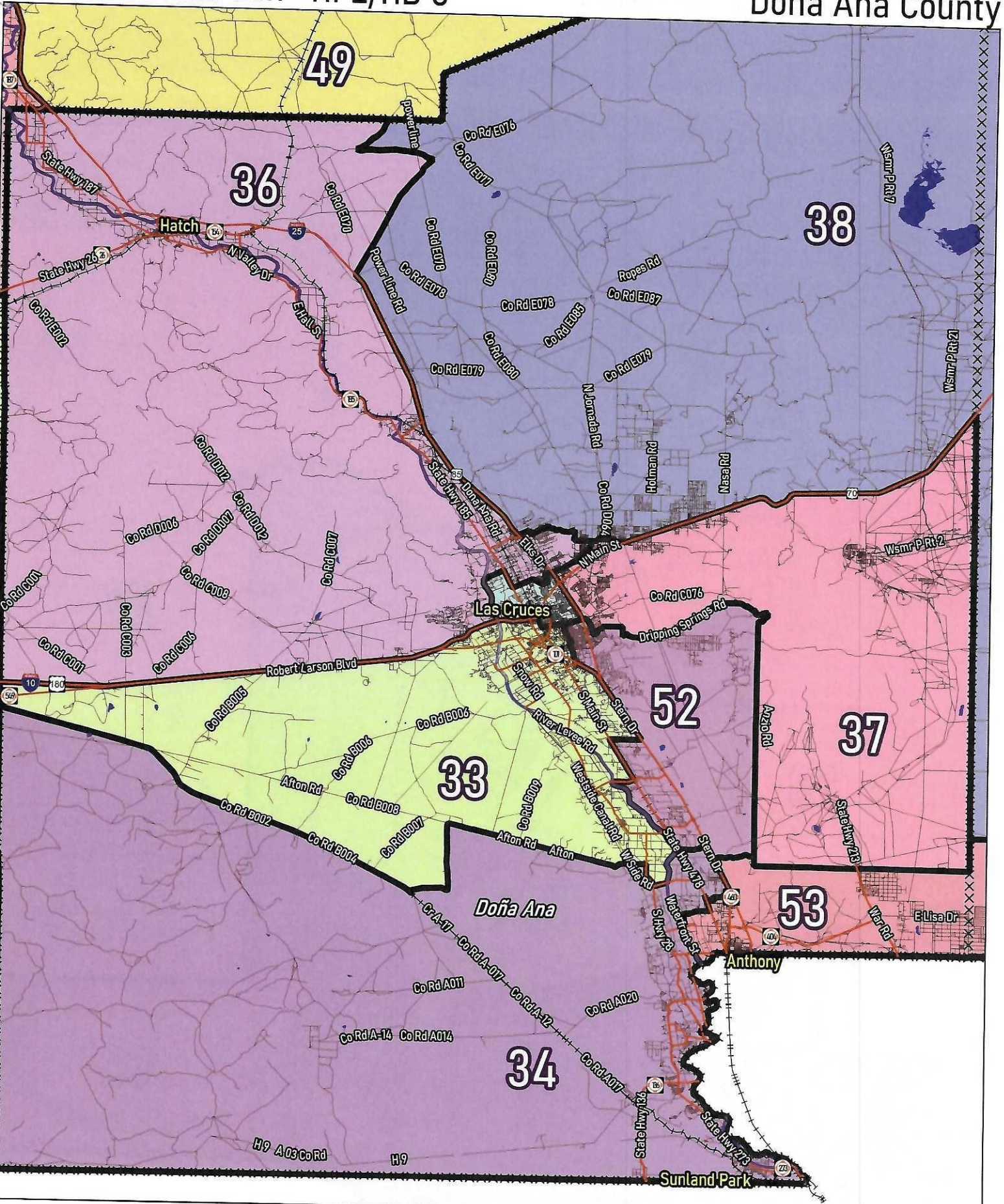


For the New Mexico  
Legislative Council Service

▭ Precincts  
xxx Counties

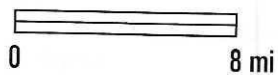


12/09/2021

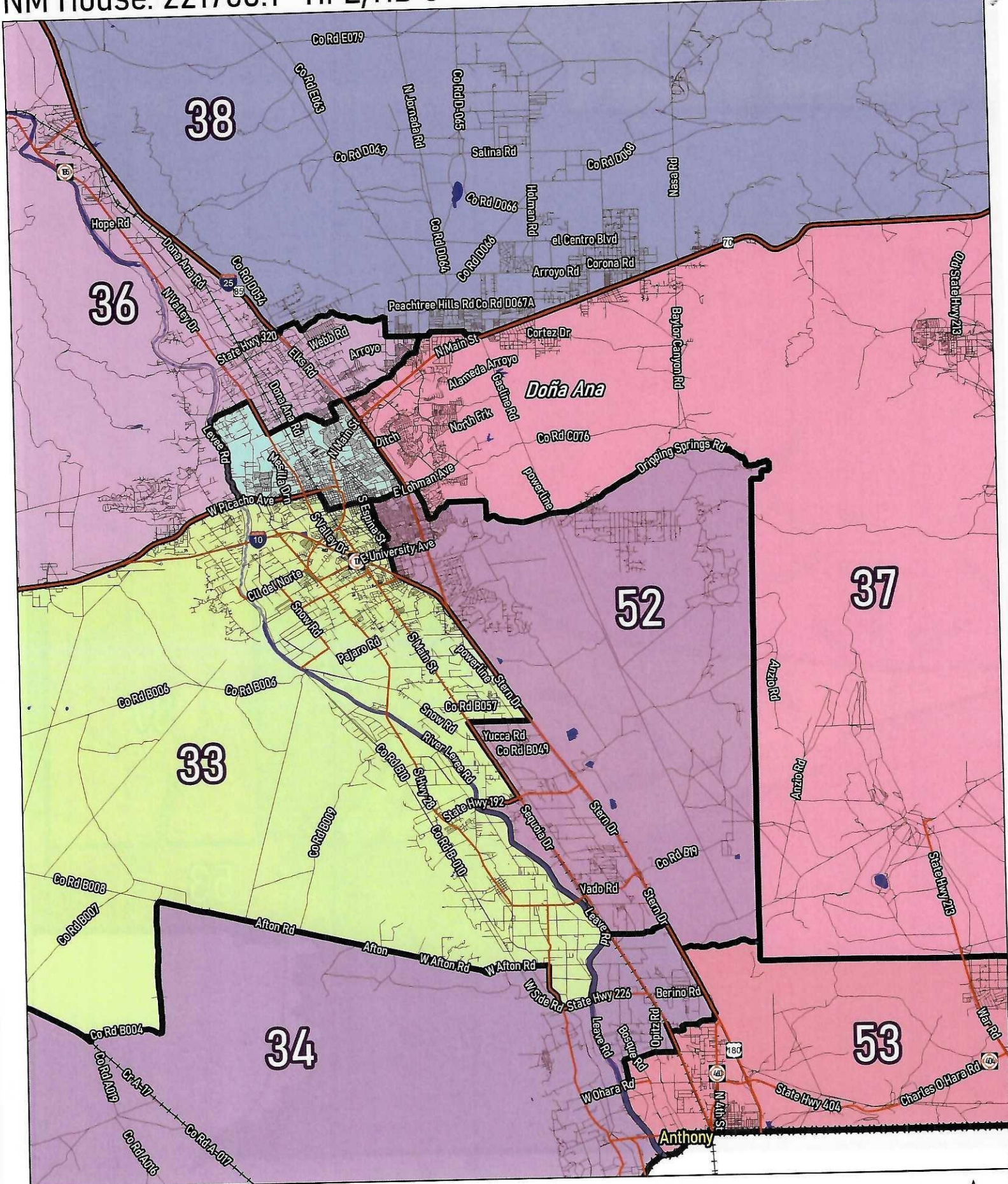


For the New Mexico  
Legislative Council Service

▭ Precincts  
xxx Counties

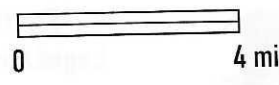


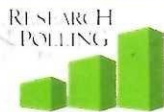
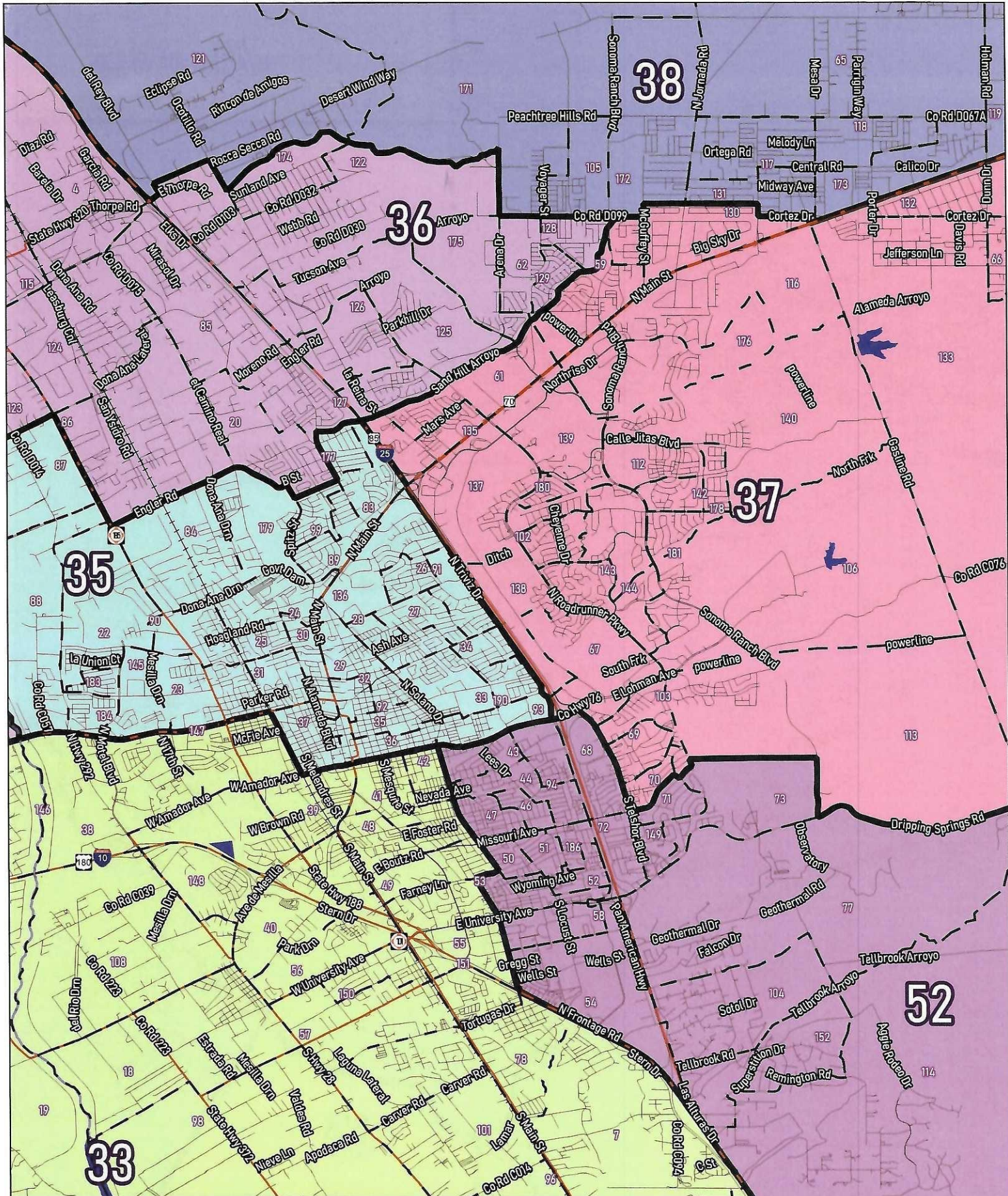
12/09/2021



For the New Mexico  
Legislative Council Service


▭ Precincts  
xxx Counties



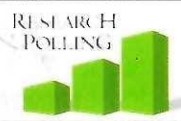
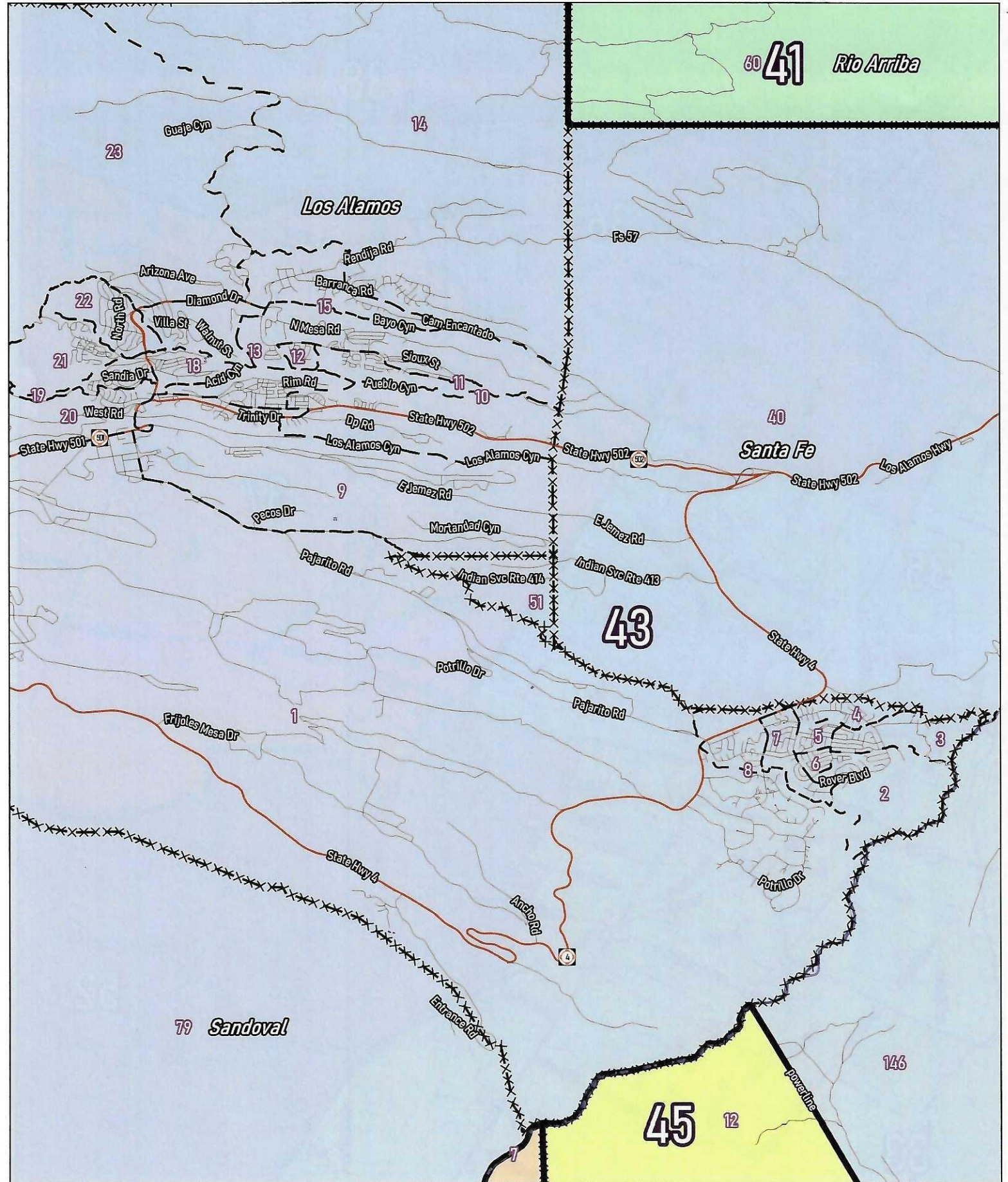


For the New Mexico  
Legislative Council Service

▭ Precincts  
xxx Counties




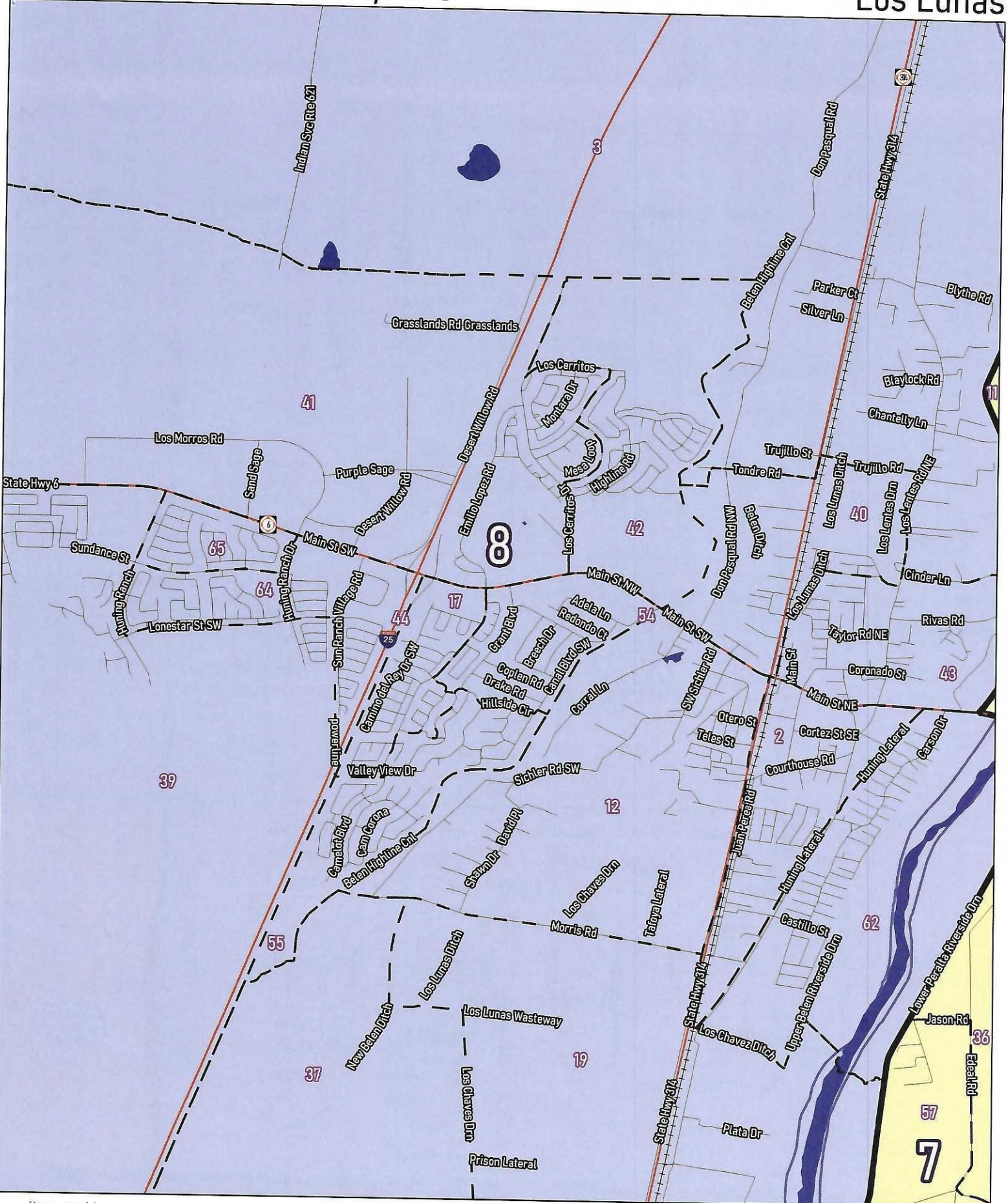
12/09/2021



For the New Mexico  
Legislative Council Service

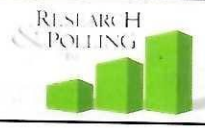
▭ Precincts  
xxx Counties





8

7

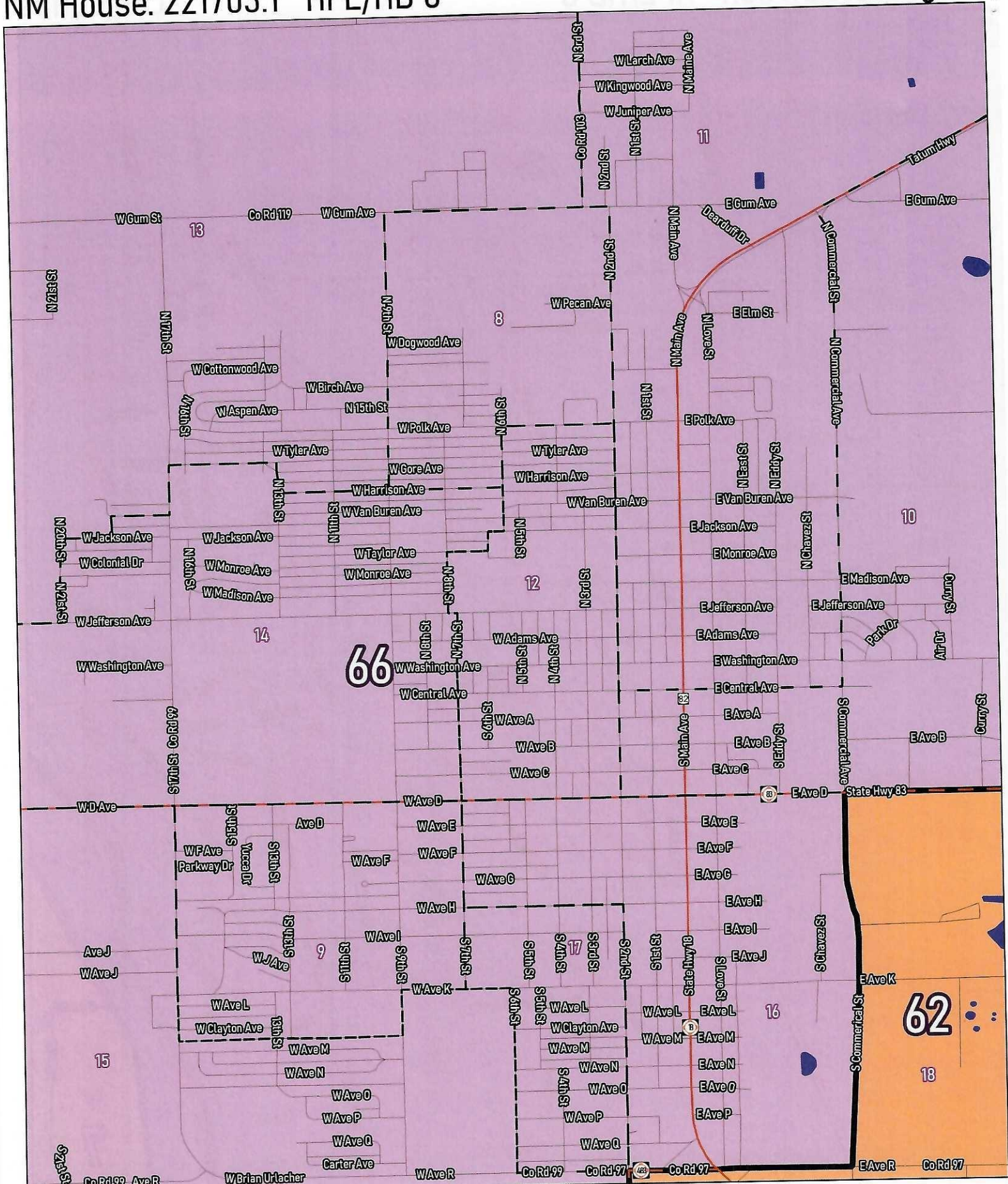


For the New Mexico  
Legislative Council Service

▭ Precincts  
xxx Counties

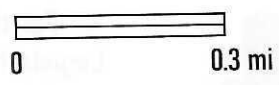


12/09/2021


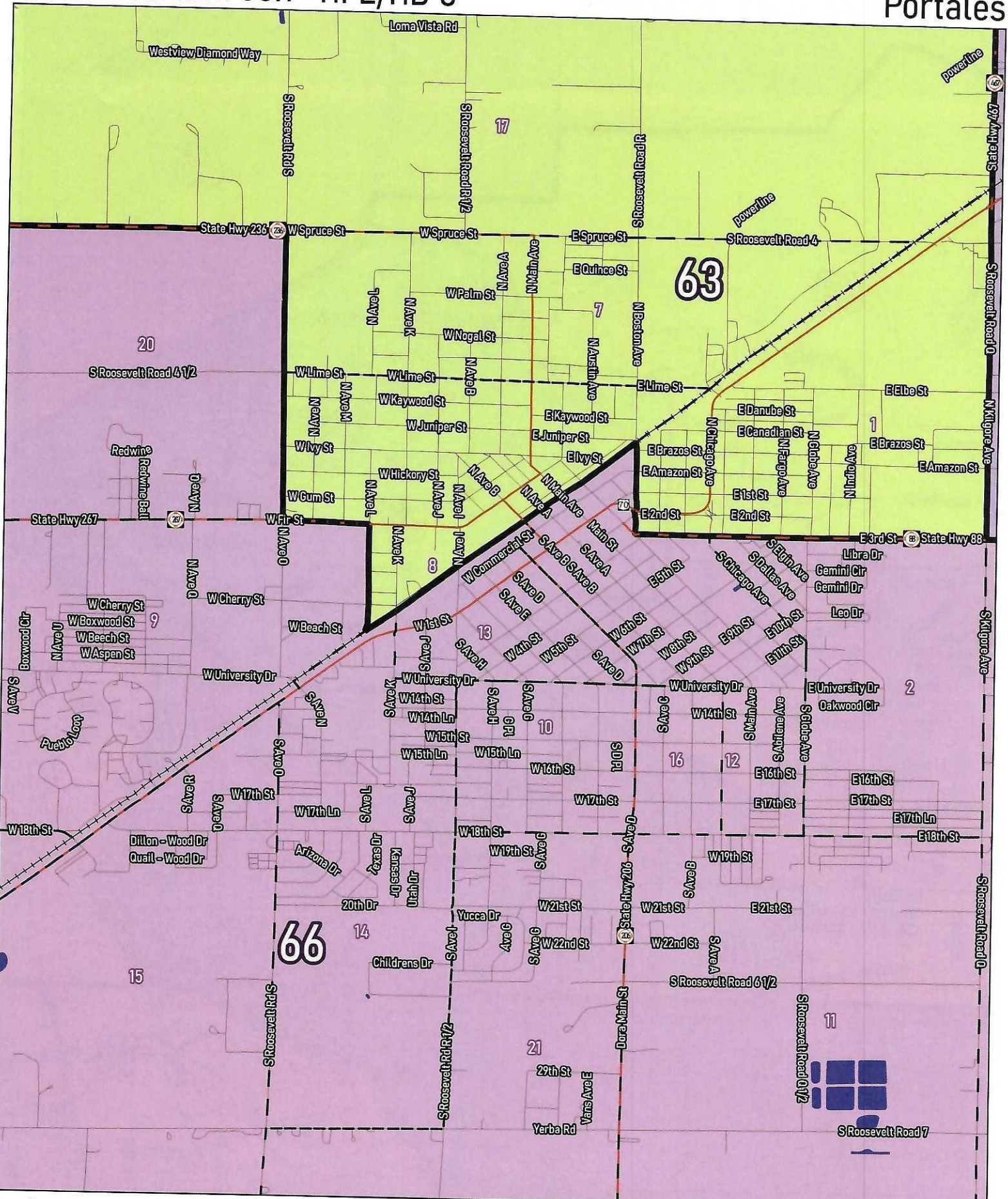


For the New Mexico  
Legislative Council Service

▬▬▬ Precincts  
xxx Counties





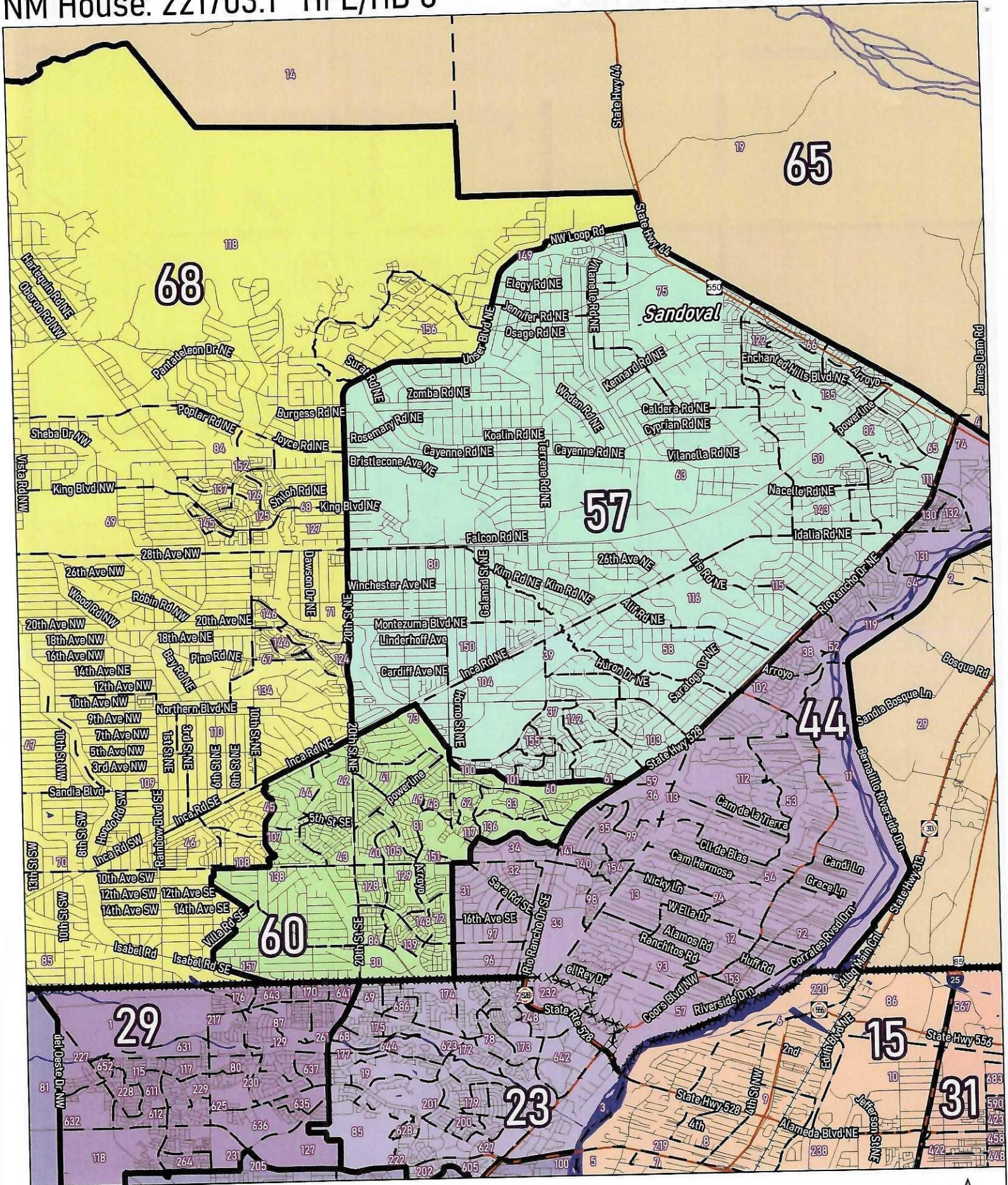


For the New Mexico  
Legislative Council Service

▭ Precincts  
xxx Counties





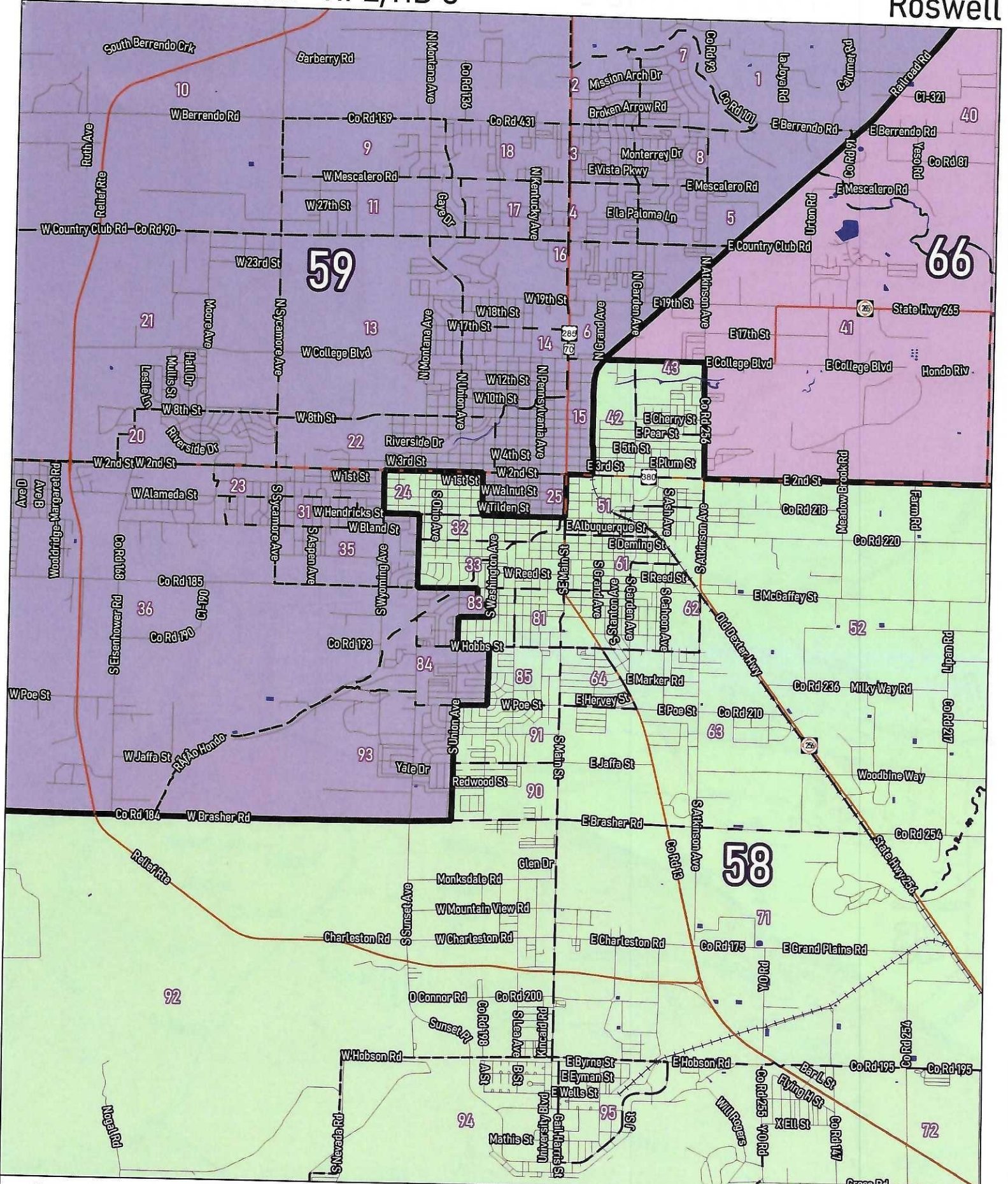
12/09/2021



For the New Mexico  
Legislative Council Service


▭ Precincts  
xxx Counties



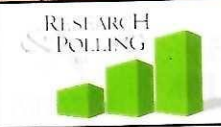
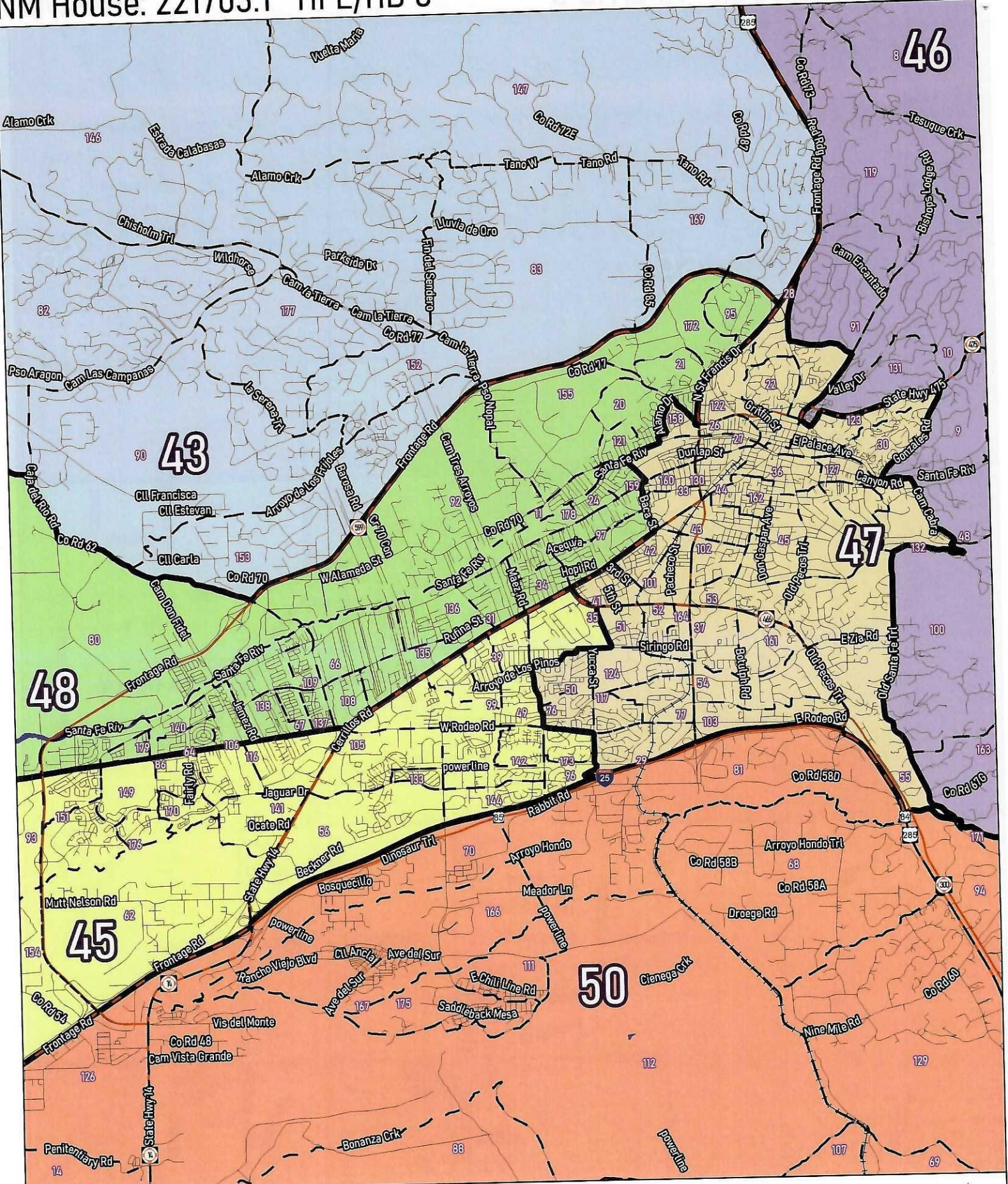


For the New Mexico  
Legislative Council Service

▭ Precincts  
xxx Counties




12/09/2021

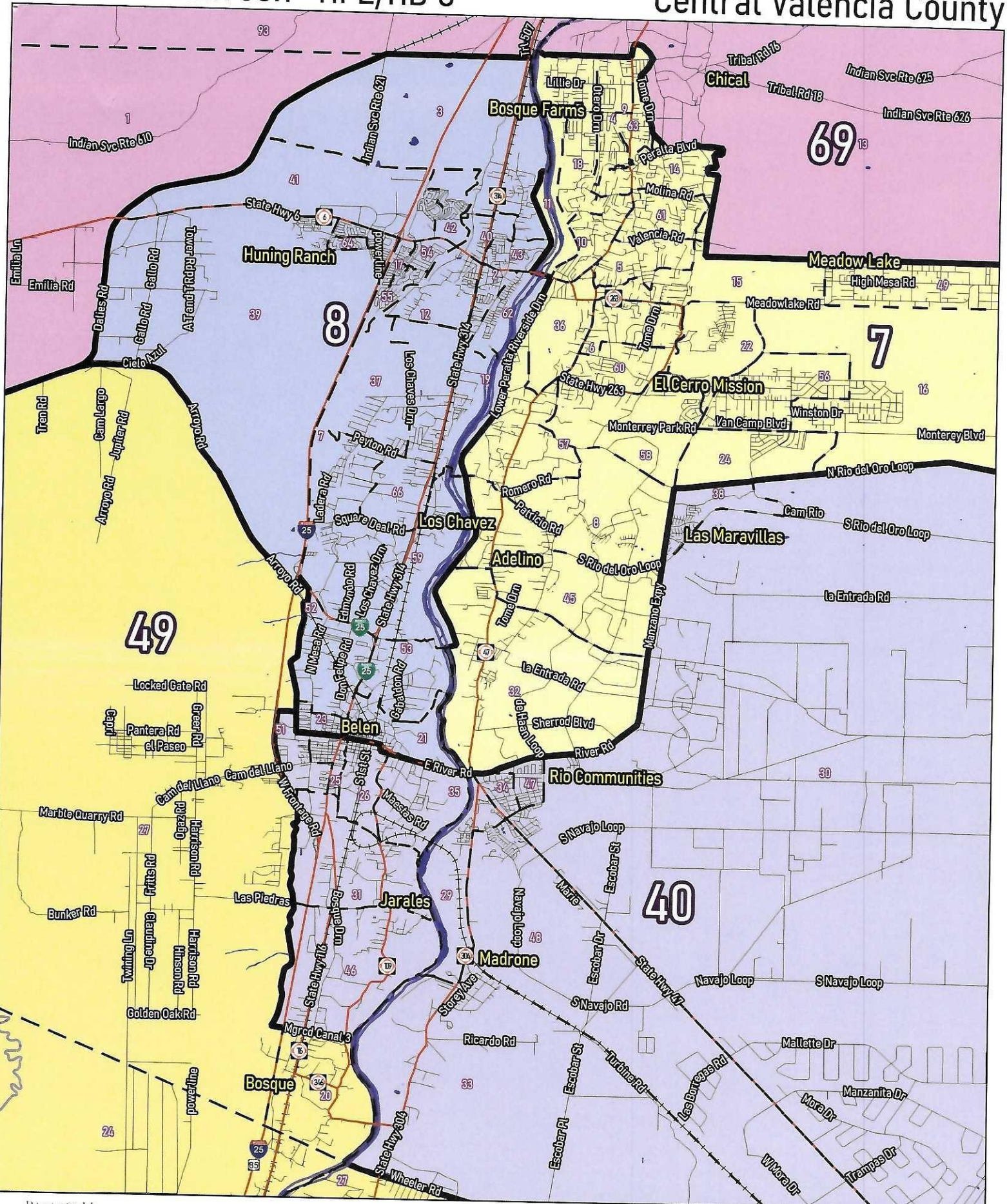


For the New Mexico  
Legislative Council Service

▭ Precincts  
--- Counties



12/09/2021



For the New Mexico  
Legislative Council Service

▭ Precincts  
xxx Counties



12/09/2021



District Profile

Dist.	Total Pop.	Deviation		Adult Hisp.	Adult Non-Hispanic				Performance		Registration		
					White	Native Amer.	Black	Asian	Dem	Rep	Dem	Rep	Other
1	28,783	-1,467	-4.8%	17.2%	52.0%	24.6%	0.8%	1.3%	25.2%	74.8%	20.4%	56.1%	23.5%
2	28,758	-1,492	-4.9%	25.1%	43.0%	27.1%	0.7%	0.7%	29.5%	70.5%	24.3%	48.4%	27.4%
3	28,748	-1,502	-5.0%	24.5%	59.2%	11.3%	0.2%	0.6%	22.8%	77.2%	18.9%	58.2%	22.9%
4	29,533	-717	-2.4%	5.6%	12.7%	78.8%	0.2%	0.6%	54.9%	45.1%	44.3%	27.8%	27.9%
5	28,832	-1,418	-4.7%	10.0%	7.5%	79.0%	0.6%	1.1%	68.9%	31.1%	59.1%	16.3%	24.5%
6	29,014	-1,236	-4.1%	18.0%	23.1%	55.6%	0.6%	0.8%	59.6%	40.4%	55.3%	22.1%	22.6%
7	29,216	-1,034	-3.4%	58.7%	35.5%	1.9%	0.7%	0.3%	45.5%	54.5%	38.7%	37.2%	24.1%
8	29,450	-800	-2.6%	56.6%	35.9%	2.6%	1.4%	0.7%	48.5%	51.5%	40.8%	36.5%	22.7%
9	28,788	-1,462	-4.8%	17.0%	12.0%	66.2%	0.7%	1.9%	65.8%	34.2%	57.0%	17.3%	25.7%
10	31,134	884	2.9%	75.7%	16.3%	2.2%	2.2%	1.3%	62.9%	37.1%	51.3%	21.9%	26.8%
11	31,409	1,159	3.8%	49.3%	39.7%	4.3%	2.0%	1.2%	74.4%	25.6%	61.0%	16.2%	22.8%
12	30,260	10	0.0%	82.0%	11.8%	2.4%	1.8%	0.5%	70.5%	29.5%	56.0%	17.0%	27.0%
13	30,958	708	2.3%	82.0%	10.4%	3.2%	2.2%	0.8%	67.5%	32.5%	52.6%	17.8%	29.6%
14	30,153	-97	-0.3%	72.0%	19.6%	3.1%	2.1%	1.1%	67.1%	32.9%	55.3%	20.4%	24.3%
15	31,711	1,461	4.8%	50.2%	40.7%	3.1%	1.2%	1.7%	60.3%	39.7%	50.7%	26.5%	22.8%
16	31,130	880	2.9%	44.7%	43.1%	4.1%	2.4%	2.2%	53.0%	47.0%	43.5%	33.9%	22.7%
17	30,989	739	2.4%	59.1%	27.7%	4.2%	3.4%	2.5%	74.3%	25.7%	56.1%	16.0%	27.9%
18	31,164	914	3.0%	27.1%	56.7%	3.7%	3.6%	3.9%	78.5%	21.5%	60.4%	14.4%	25.2%
19	31,609	1,359	4.5%	48.8%	32.1%	7.8%	5.2%	2.4%	70.3%	29.7%	51.9%	17.3%	30.8%
20	30,507	257	0.8%	39.8%	42.6%	4.5%	3.6%	5.9%	52.7%	47.3%	41.8%	30.7%	27.5%
21	31,447	1,197	4.0%	28.8%	56.5%	3.7%	2.6%	3.9%	50.5%	49.5%	41.4%	33.2%	25.4%
22	28,821	-1,429	-4.7%	24.1%	69.0%	1.2%	0.6%	0.6%	39.6%	60.4%	30.6%	44.6%	24.8%
23	30,524	274	0.9%	39.9%	44.8%	4.7%	3.4%	3.4%	49.9%	50.1%	40.7%	34.7%	24.6%
24	31,576	1,326	4.4%	32.6%	54.1%	3.5%	2.6%	3.3%	54.8%	45.2%	45.0%	31.0%	24.0%
25	31,086	836	2.8%	39.3%	45.1%	5.8%	2.9%	2.8%	66.0%	34.0%	52.5%	22.1%	25.4%
26	29,854	-396	-1.3%	59.4%	27.0%	5.0%	3.4%	2.7%	60.6%	39.4%	48.1%	25.8%	26.1%
27	30,550	300	1.0%	24.5%	62.4%	3.1%	2.1%	4.1%	48.5%	51.5%	39.5%	36.1%	24.4%
28	30,823	573	1.9%	29.9%	56.2%	3.5%	2.7%	3.5%	50.8%	49.2%	40.6%	33.9%	25.5%
29	31,691	1,441	4.8%	45.4%	40.7%	3.7%	3.3%	2.8%	50.5%	49.5%	39.9%	34.2%	25.9%
30	30,291	41	0.1%	33.5%	48.5%	7.0%	3.6%	3.6%	53.0%	47.0%	43.0%	30.8%	26.2%

NM House  
 HD 221703.1 HFL/HB 8

District Profile

Dist.	Total Pop.	Deviation		Adult Hisp.	Adult Non-Hispanic				Performance		Registration		
					White	Native Amer.	Black	Asian	Dem	Rep	Dem	Rep	Other
31	31,528	1,278	4.2%	20.9%	63.2%	0.9%	1.2%	9.9%	43.6%	56.4%	35.2%	41.0%	23.8%
32	29,709	-541	-1.8%	59.4%	36.2%	0.5%	0.8%	0.6%	47.5%	52.5%	43.7%	33.3%	23.0%
33	31,696	1,446	4.8%	58.9%	35.2%	0.9%	1.6%	1.1%	58.3%	41.7%	47.4%	26.1%	26.5%
34	28,942	-1,308	-4.3%	87.3%	10.8%	0.2%	0.4%	0.3%	66.4%	33.6%	51.5%	18.4%	30.1%
35	31,585	1,335	4.4%	64.8%	30.1%	0.8%	1.4%	0.5%	60.5%	39.5%	47.8%	24.3%	27.9%
36	31,496	1,246	4.1%	59.1%	36.5%	0.4%	1.2%	0.8%	49.2%	50.8%	41.5%	33.0%	25.5%
37	30,973	723	2.4%	42.6%	47.8%	0.7%	2.7%	3.0%	52.2%	47.8%	40.5%	32.3%	27.2%
38	31,077	827	2.7%	44.7%	44.6%	0.9%	3.4%	1.9%	43.3%	56.7%	32.5%	37.5%	30.0%
39	29,717	-533	-1.8%	43.7%	50.7%	0.9%	0.9%	0.7%	56.1%	43.9%	51.4%	28.3%	20.3%
40	29,106	-1,144	-3.8%	45.2%	48.6%	1.5%	0.9%	0.4%	44.5%	55.5%	37.1%	40.1%	22.9%
41	30,145	-105	-0.3%	69.1%	18.3%	9.9%	0.4%	0.4%	73.0%	27.0%	71.8%	12.8%	15.4%
42	31,120	870	2.9%	45.7%	44.9%	5.0%	0.4%	0.6%	78.2%	21.8%	68.9%	13.3%	17.8%
43	29,208	-1,042	-3.4%	19.4%	69.1%	2.2%	0.7%	4.6%	58.7%	41.3%	48.2%	26.0%	25.7%
44	28,931	-1,319	-4.4%	29.7%	61.1%	2.3%	1.7%	1.7%	50.0%	50.0%	41.2%	35.7%	23.1%
45	29,318	-932	-3.1%	58.2%	34.3%	1.9%	0.9%	2.0%	76.5%	23.5%	64.3%	13.5%	22.2%
46	29,753	-497	-1.6%	58.2%	33.1%	4.9%	0.5%	0.9%	74.7%	25.3%	68.2%	13.2%	18.7%
47	30,658	408	1.3%	32.2%	59.9%	1.3%	1.0%	1.9%	82.2%	17.8%	70.2%	9.8%	20.0%
48	30,529	279	0.9%	62.7%	31.5%	1.2%	0.8%	1.3%	81.6%	18.4%	67.7%	10.5%	21.8%
49	29,088	-1,162	-3.8%	37.9%	54.1%	2.1%	0.7%	1.4%	45.3%	54.7%	37.8%	40.9%	21.3%
50	31,239	989	3.3%	28.8%	63.8%	1.3%	1.0%	1.3%	71.3%	28.7%	59.6%	18.6%	21.8%
51	31,066	816	2.7%	26.3%	61.1%	0.9%	4.8%	2.0%	33.8%	66.2%	25.8%	48.3%	25.9%
52	30,134	-116	-0.4%	54.3%	36.9%	1.1%	2.5%	2.2%	60.8%	39.2%	46.1%	23.8%	30.1%
53	29,416	-834	-2.8%	87.2%	10.3%	0.6%	0.6%	0.2%	68.7%	31.3%	47.8%	16.7%	35.4%
54	30,743	493	1.6%	47.1%	47.6%	0.9%	0.8%	0.5%	24.4%	75.6%	24.2%	56.5%	19.3%
55	31,571	1,321	4.4%	45.7%	47.2%	0.8%	2.0%	1.3%	35.6%	64.4%	29.8%	47.7%	22.4%
56	31,284	1,034	3.4%	27.1%	57.3%	11.2%	0.4%	0.5%	33.3%	66.7%	24.5%	52.5%	23.0%
57	30,494	244	0.8%	38.5%	49.6%	3.6%	2.4%	2.1%	45.4%	54.6%	36.0%	38.6%	25.4%
58	30,960	710	2.3%	65.7%	29.6%	0.6%	1.8%	0.4%	39.6%	60.4%	34.0%	40.4%	25.5%
59	31,601	1,351	4.5%	40.5%	52.6%	0.8%	1.6%	1.6%	27.1%	72.9%	22.1%	56.2%	21.6%
60	29,637	-613	-2.0%	36.7%	51.2%	2.7%	2.9%	2.8%	44.0%	56.0%	36.3%	39.0%	24.7%
61	28,992	-1,258	-4.2%	65.8%	26.0%	0.7%	4.8%	0.4%	32.9%	67.1%	26.6%	42.7%	30.7%



District Profile

Dist.	Total Pop.	Deviation		Adult Hisp.	Adult Non-Hispanic				Performance		Registration		
					White	Native Amer.	Black	Asian	Dem	Rep	Dem	Rep	Other
62	29,741	-509	-1.7%	43.4%	47.6%	1.0%	3.6%	1.6%	18.5%	81.5%	16.9%	60.2%	22.8%
63	29,946	-304	-1.0%	60.5%	30.8%	0.6%	4.7%	0.8%	48.1%	51.9%	43.7%	31.9%	24.4%
64	29,030	-1,220	-4.0%	30.0%	57.9%	0.5%	4.6%	2.3%	25.0%	75.0%	21.9%	54.6%	23.5%
65	29,395	-855	-2.8%	31.6%	13.2%	52.7%	0.4%	0.5%	73.1%	26.9%	65.1%	14.7%	20.2%
66	31,290	1,040	3.4%	48.0%	45.5%	0.7%	2.0%	0.8%	26.2%	73.8%	22.4%	53.0%	24.5%
67	28,780	-1,470	-4.9%	40.6%	54.4%	0.9%	0.7%	0.5%	39.4%	60.6%	37.7%	43.7%	18.6%
68	29,401	-849	-2.8%	43.3%	45.3%	3.2%	2.6%	1.4%	48.0%	52.0%	36.7%	35.5%	27.7%
69	29,112	-1,138	-3.8%	20.0%	11.7%	64.6%	1.1%	0.5%	67.5%	32.5%	59.3%	16.9%	23.8%
70	30,302	52	0.2%	73.8%	21.7%	1.0%	1.0%	0.5%	72.9%	27.1%	69.8%	15.3%	15.0%
<b>NM</b>	<b>2,117,522</b>	<b>Ideal: 30,250</b>		<b>44.3%</b>	<b>40.5%</b>	<b>8.4%</b>	<b>1.9%</b>	<b>1.8%</b>	<b>54.2%</b>	<b>45.8%</b>	<b>44.9%</b>	<b>30.9%</b>	<b>24.2%</b>

This Plan		Pairings	Districts Paired
Adult Hispanic Districts	24	# Districts paired D-D	4 11/17, 29/68, 35/36, 40/41
Adult Native American Districts	6	# Districts paired R-R	2 38/49, 59/66
Total Deviation	9.8%	# Districts paired D-R	2 15/31, 23/44
Largest Positive Deviation	4.8%		
Largest Negative Deviation	-5.0%		
Mean Deviation +/-	2.9%		
Median Deviation	0.8%		
Democrat (>=55.0%)	31		
Lean Democrat (50.1% - 54.9%)	9		
Lean Republican (50.1% - 54.9%)	11		
Republican (>=55.0%)	19		
<b>Measure of Compactness</b>		<b>Mean</b>	
Reock	0.44		
Polsby-Popper	0.39		

Item	Description	Quantity	Unit	Rate	Total
1	...	...	...	...	...
2	...	...	...	...	...
3	...	...	...	...	...
4	...	...	...	...	...
5	...	...	...	...	...
6	...	...	...	...	...
7	...	...	...	...	...
8	...	...	...	...	...
9	...	...	...	...	...
10	...	...	...	...	...
11	...	...	...	...	...
12	...	...	...	...	...
13	...	...	...	...	...
14	...	...	...	...	...
15	...	...	...	...	...
16	...	...	...	...	...
17	...	...	...	...	...
18	...	...	...	...	...
19	...	...	...	...	...
20	...	...	...	...	...
21	...	...	...	...	...
22	...	...	...	...	...
23	...	...	...	...	...
24	...	...	...	...	...
25	...	...	...	...	...
26	...	...	...	...	...
27	...	...	...	...	...
28	...	...	...	...	...
29	...	...	...	...	...
30	...	...	...	...	...
31	...	...	...	...	...
32	...	...	...	...	...
33	...	...	...	...	...
34	...	...	...	...	...
35	...	...	...	...	...
36	...	...	...	...	...
37	...	...	...	...	...
38	...	...	...	...	...
39	...	...	...	...	...
40	...	...	...	...	...
41	...	...	...	...	...
42	...	...	...	...	...
43	...	...	...	...	...
44	...	...	...	...	...
45	...	...	...	...	...
46	...	...	...	...	...
47	...	...	...	...	...
48	...	...	...	...	...
49	...	...	...	...	...
50	...	...	...	...	...
51	...	...	...	...	...
52	...	...	...	...	...
53	...	...	...	...	...
54	...	...	...	...	...
55	...	...	...	...	...
56	...	...	...	...	...
57	...	...	...	...	...
58	...	...	...	...	...
59	...	...	...	...	...
60	...	...	...	...	...
61	...	...	...	...	...
62	...	...	...	...	...
63	...	...	...	...	...
64	...	...	...	...	...
65	...	...	...	...	...
66	...	...	...	...	...
67	...	...	...	...	...
68	...	...	...	...	...
69	...	...	...	...	...
70	...	...	...	...	...
71	...	...	...	...	...
72	...	...	...	...	...
73	...	...	...	...	...
74	...	...	...	...	...
75	...	...	...	...	...
76	...	...	...	...	...
77	...	...	...	...	...
78	...	...	...	...	...
79	...	...	...	...	...
80	...	...	...	...	...
81	...	...	...	...	...
82	...	...	...	...	...
83	...	...	...	...	...
84	...	...	...	...	...
85	...	...	...	...	...
86	...	...	...	...	...
87	...	...	...	...	...
88	...	...	...	...	...
89	...	...	...	...	...
90	...	...	...	...	...
91	...	...	...	...	...
92	...	...	...	...	...
93	...	...	...	...	...
94	...	...	...	...	...
95	...	...	...	...	...
96	...	...	...	...	...
97	...	...	...	...	...
98	...	...	...	...	...
99	...	...	...	...	...
100	...	...	...	...	...

Item	Description	Quantity	Unit	Rate	Total
1	...	...	...	...	...
2	...	...	...	...	...
3	...	...	...	...	...
4	...	...	...	...	...
5	...	...	...	...	...
6	...	...	...	...	...
7	...	...	...	...	...
8	...	...	...	...	...
9	...	...	...	...	...
10	...	...	...	...	...
11	...	...	...	...	...
12	...	...	...	...	...
13	...	...	...	...	...
14	...	...	...	...	...
15	...	...	...	...	...
16	...	...	...	...	...
17	...	...	...	...	...
18	...	...	...	...	...
19	...	...	...	...	...
20	...	...	...	...	...
21	...	...	...	...	...
22	...	...	...	...	...
23	...	...	...	...	...
24	...	...	...	...	...
25	...	...	...	...	...
26	...	...	...	...	...
27	...	...	...	...	...
28	...	...	...	...	...
29	...	...	...	...	...
30	...	...	...	...	...
31	...	...	...	...	...
32	...	...	...	...	...
33	...	...	...	...	...
34	...	...	...	...	...
35	...	...	...	...	...
36	...	...	...	...	...
37	...	...	...	...	...
38	...	...	...	...	...
39	...	...	...	...	...
40	...	...	...	...	...
41	...	...	...	...	...
42	...	...	...	...	...
43	...	...	...	...	...
44	...	...	...	...	...
45	...	...	...	...	...
46	...	...	...	...	...
47	...	...	...	...	...
48	...	...	...	...	...
49	...	...	...	...	...
50	...	...	...	...	...
51	...	...	...	...	...
52	...	...	...	...	...
53	...	...	...	...	...
54	...	...	...	...	...
55	...	...	...	...	...
56	...	...	...	...	...
57	...	...	...	...	...
58	...	...	...	...	...
59	...	...	...	...	...
60	...	...	...	...	...
61	...	...	...	...	...
62	...	...	...	...	...
63	...	...	...	...	...
64	...	...	...	...	...
65	...	...	...	...	...
66	...	...	...	...	...
67	...	...	...	...	...
68	...	...	...	...	...
69	...	...	...	...	...
70	...	...	...	...	...
71	...	...	...	...	...
72	...	...	...	...	...
73	...	...	...	...	...
74	...	...	...	...	...
75	...	...	...	...	...
76	...	...	...	...	...
77	...	...	...	...	...
78	...	...	...	...	...
79	...	...	...	...	...
80	...	...	...	...	...
81	...	...	...	...	...
82	...	...	...	...	...
83	...	...	...	...	...
84	...	...	...	...	...
85	...	...	...	...	...
86	...	...	...	...	...
87	...	...	...	...	...
88	...	...	...	...	...
89	...	...	...	...	...
90	...	...	...	...	...
91	...	...	...	...	...
92	...	...	...	...	...
93	...	...	...	...	...
94	...	...	...	...	...
95	...	...	...	...	...
96	...	...	...	...	...
97	...	...	...	...	...
98	...	...	...	...	...
99	...	...	...	...	...
100	...	...	...	...	...