

SENATE FLOOR SUBSTITUTE FOR  
SENATE JUDICIARY COMMITTEE SUBSTITUTE FOR  
SENATE BILL 1

55TH LEGISLATURE - STATE OF NEW MEXICO - SECOND SPECIAL SESSION, 2021

AN ACT

RELATING TO CONGRESSIONAL REDISTRICTING; ESTABLISHING  
CONGRESSIONAL DISTRICTS FOR THE ELECTION OF REPRESENTATIVES TO  
THE UNITED STATES CONGRESS; CHANGING PROVISIONS OF THE ELECTION  
CODE RELATING TO PRECINCTS; AMENDING, REPEALING AND ENACTING  
SECTIONS OF THE NMSA 1978.

BE IT ENACTED BY THE LEGISLATURE OF THE STATE OF NEW MEXICO:

**SECTION 1.** Section 1-15-15 NMSA 1978 (being Laws 1969,  
Chapter 240, Section 365, as amended) is repealed and a new  
Section 1-15-15 NMSA 1978 is enacted to read:

"1-15-15. [NEW MATERIAL] UNITED STATES REPRESENTATIVE--  
CONGRESSIONAL DISTRICTS ESTABLISHED.--New Mexico is divided  
into three congressional districts to be known and designated  
as congressional district one, congressional district two and  
congressional district three."

.221667.1

underscored material = new  
[bracketed material] = delete

1           SECTION 2. Section 1-15-16 NMSA 1978 (being Laws 1991  
2 (1st S.S.), Chapter 7, Section 1) is repealed and a new Section  
3 1-15-16 NMSA 1978 is enacted to read:

4           "1-15-16. [NEW MATERIAL] UNITED STATES REPRESENTATIVE--  
5 CONGRESSIONAL DISTRICTS.--

6           A. Congressional district one is composed of  
7 Bernalillo county precincts 1 through 30, 32 through 44, 46  
8 through 57, 59 through 62, 68 through 70, 78 through 87, 89, 94  
9 through 96, 98, 100 through 138, 140 through 143, 145 through  
10 239, 241 through 249, 251 through 259, 261 through 269, 271  
11 through 287, 289 through 339, 341 through 550, 554, 560 through  
12 569, 581, 583 through 594, 598 through 602, 604 through 628,  
13 631 through 653 and 655 through 687; and Sandoval county  
14 precincts 30 through 32, 34, 37, 39 through 50, 58, 60 through  
15 63, 65 through 73, 75, 80 through 83, 85, 86, 96, 97, 100, 101,  
16 103 through 111, 115 through 117, 120 through 129, 134 through  
17 139, 142 through 151, 155 and 157.

18           B. Congressional district two is composed of  
19 Bernalillo county precincts 45, 58, 63 through 67, 71 through  
20 77, 88, 90 through 93, 97, 99, 139, 144, 240, 250, 260, 270,  
21 288, 340, 629, 630 and 654; Catron county; Chaves county;  
22 Cibola county precincts 1 and 26; Dona Ana county; Eddy county;  
23 Grant county; Hidalgo county; Lea county; Luna county; Otero  
24 county precincts 1 through 55 and 57 through 66; Roosevelt  
25 county precincts 1 through 5, 10 through 16 and 21; Sierra

.221667.1

1 county; Socorro county precincts 1 through 14 and 16 through  
2 27; and Valencia county.

3 C. Congressional district three is composed of  
4 Bernalillo county precincts 31, 551 through 553, 555 through  
5 559, 570 through 580, 582, 595 through 597 and 603; Cibola  
6 county precincts 2 through 25 and 27 through 30; Colfax county;  
7 Curry county; De Baca county; Guadalupe county; Harding county;  
8 Lincoln county; Los Alamos county; McKinley county; Mora  
9 county; Otero county precinct 56; Quay county; Rio Arriba  
10 county; Roosevelt county precincts 6 through 9 and 17 through  
11 20; Sandoval county precincts 1 through 29, 33, 35, 36, 38, 51  
12 through 57, 59, 64, 74, 76 through 79, 84, 87 through 95, 98,  
13 99, 102, 112 through 114, 118, 119, 130 through 133, 140, 141,  
14 152 through 154 and 156; San Juan county; San Miguel county;  
15 Santa Fe county; Socorro county precinct 15; Taos county;  
16 Torrance county; and Union county."

17 SECTION 3. Section 1-15-16.1 NMSA 1978 (being Laws 1991  
18 (1st S.S.), Chapter 7, Section 2) is amended to read:

19 "1-15-16.1. PRECINCTS.--

20 A. Precinct designations and boundaries used in the  
21 [~~1991~~] 2021 congressional redistricting are those precinct  
22 designations and boundaries established pursuant to the  
23 Precinct Boundary Adjustment Act and revised and approved  
24 pursuant to that act by the secretary of state as of [~~August~~  
25 ~~16, 1991~~] November 30, 2021.

.221667.1

1           B. ~~[The boards of county commissioners shall not~~  
2 ~~create any precinct that lies in more than one congressional~~  
3 ~~district, nor shall the boards of county commissioners divide~~  
4 ~~any precinct so that the divided parts of the precinct are~~  
5 ~~situated in two or more congressional districts. Votes cast in~~  
6 ~~any general, primary or other statewide election from precincts~~  
7 ~~created or divided in violation of this subsection shall be~~  
8 ~~invalid and shall not be counted or canvassed]~~ A board of  
9 county commissioners shall not create any precinct, combine  
10 precincts or adjust the boundaries of any precinct in such  
11 manner that a precinct lies in more than one congressional  
12 district. A county precinct map determined not to be in  
13 compliance with this subsection shall be rejected by the  
14 secretary of state and returned to the appropriate county clerk  
15 with a written statement setting forth those instances in which  
16 the county precinct boundaries do not comply."

17           SECTION 4. Section 1-15-17 NMSA 1978 (being Laws 1969,  
18 Chapter 240, Section 367, as amended) is amended to read:

19           "1-15-17. UNITED STATES REPRESENTATIVE--NOMINATION AND  
20 ELECTION.--One representative in congress shall be nominated  
21 and elected from each congressional district for voting  
22 purposes. Ballots for representatives in congress shall  
23 designate the office as congressional district [~~number~~] one,  
24 congressional district [~~number~~] two and congressional district  
25 [~~number~~] three. Only voters of each district shall be eligible

.221667.1

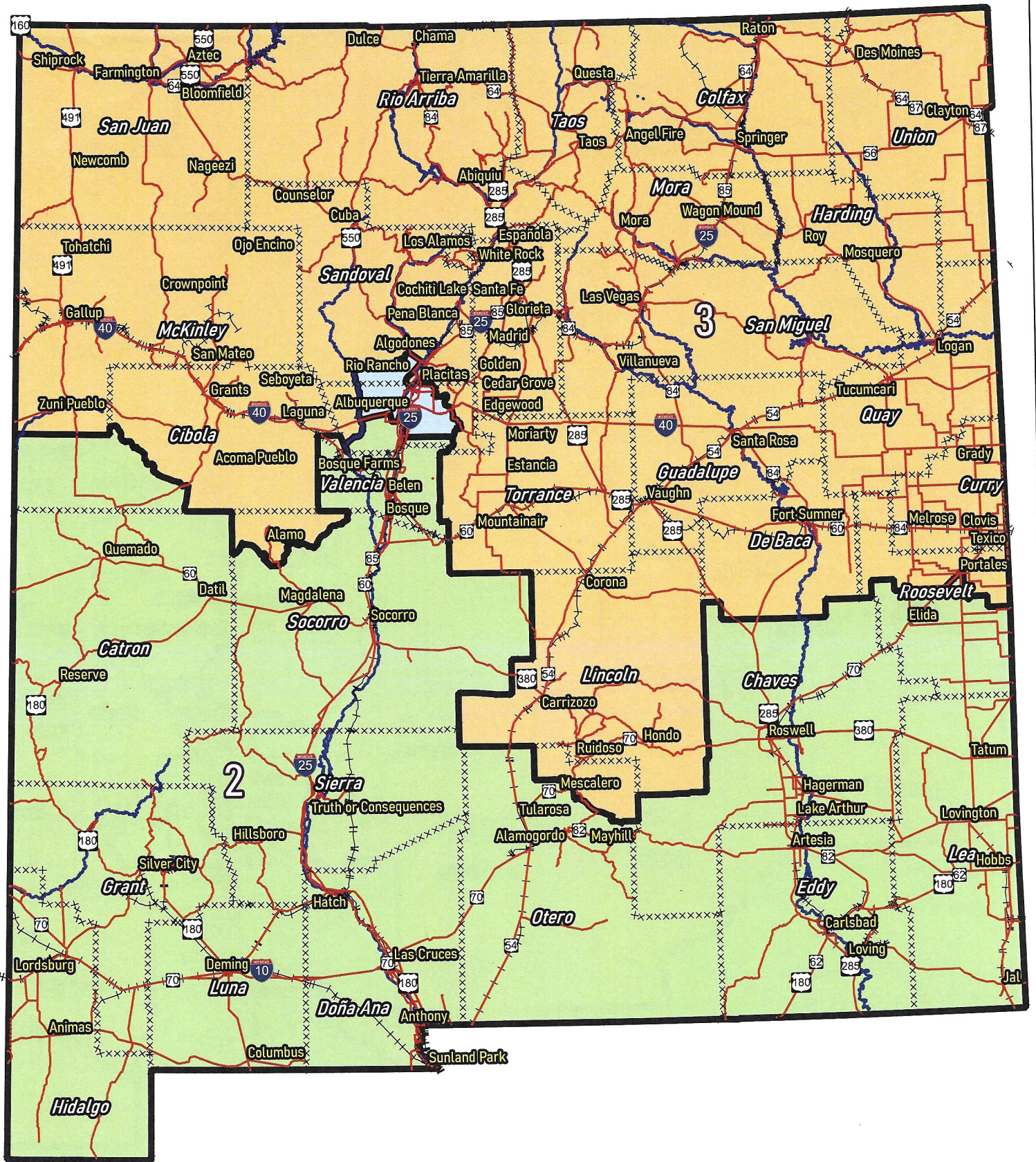
underscored material = new  
[bracketed material] = delete

1 to vote for the respective candidates of the district."

2 SECTION 5. TEMPORARY PROVISION--COMPILATION

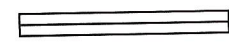
3 INSTRUCTIONS.--The compiler shall remove from the NMSA 1978 the  
4 provisions of Section 1-15-15.2 NMSA 1978 (copy of  
5 congressional districts established by Judgment and Final Order  
6 in *Egolf v. Duran*, D-101-CV-2011-02942 (1st Dist. Ct., filed  
7 January 25, 2012)).

underscored material = new  
[bracketed material] = delete



xxxxx Counties

For the New Mexico Legislative Council Service


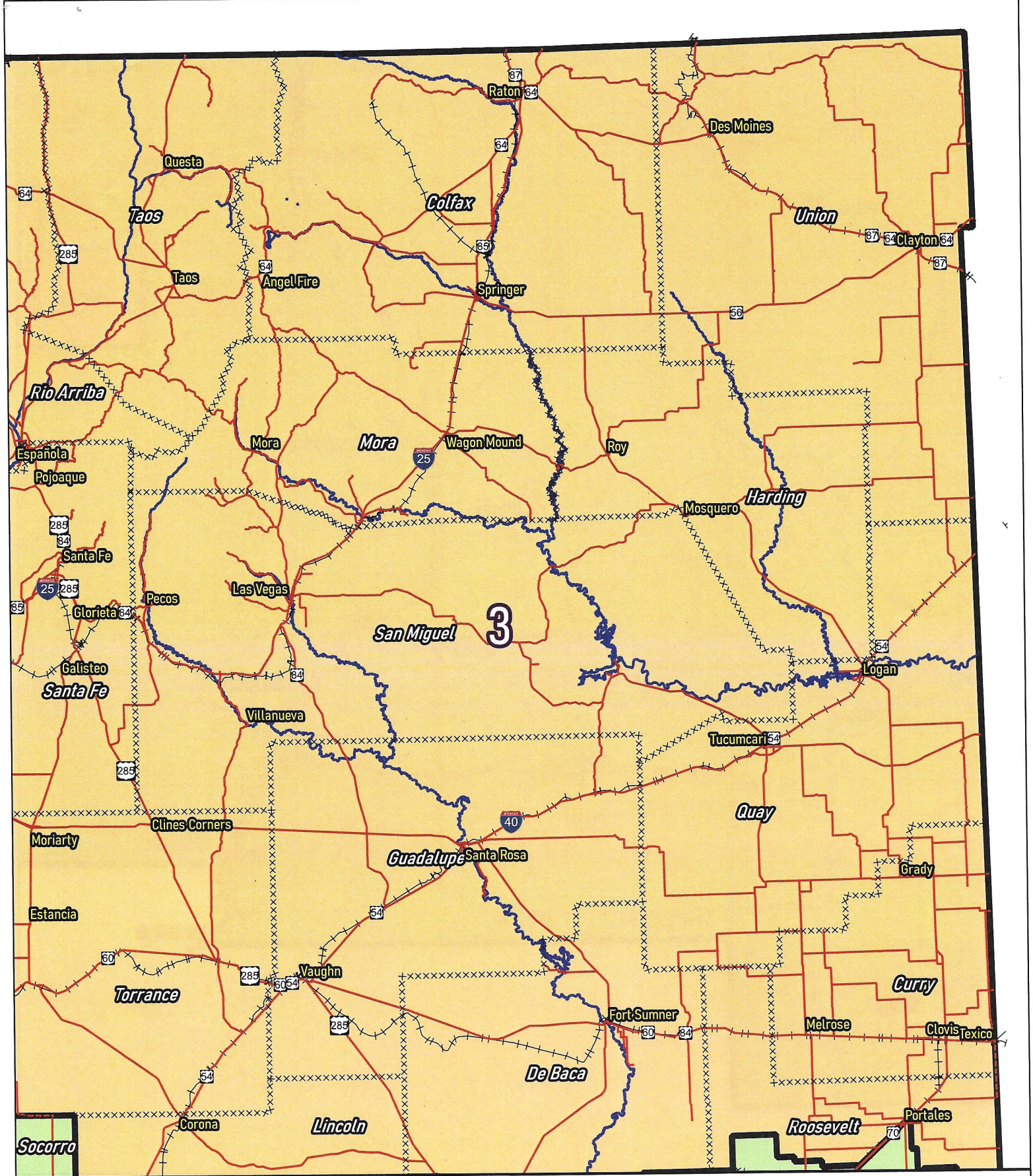


0 50 mi



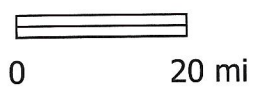
12/09/2021

# NM Congressional: CRC Concept E Revised (221667.1) NE New Mexico




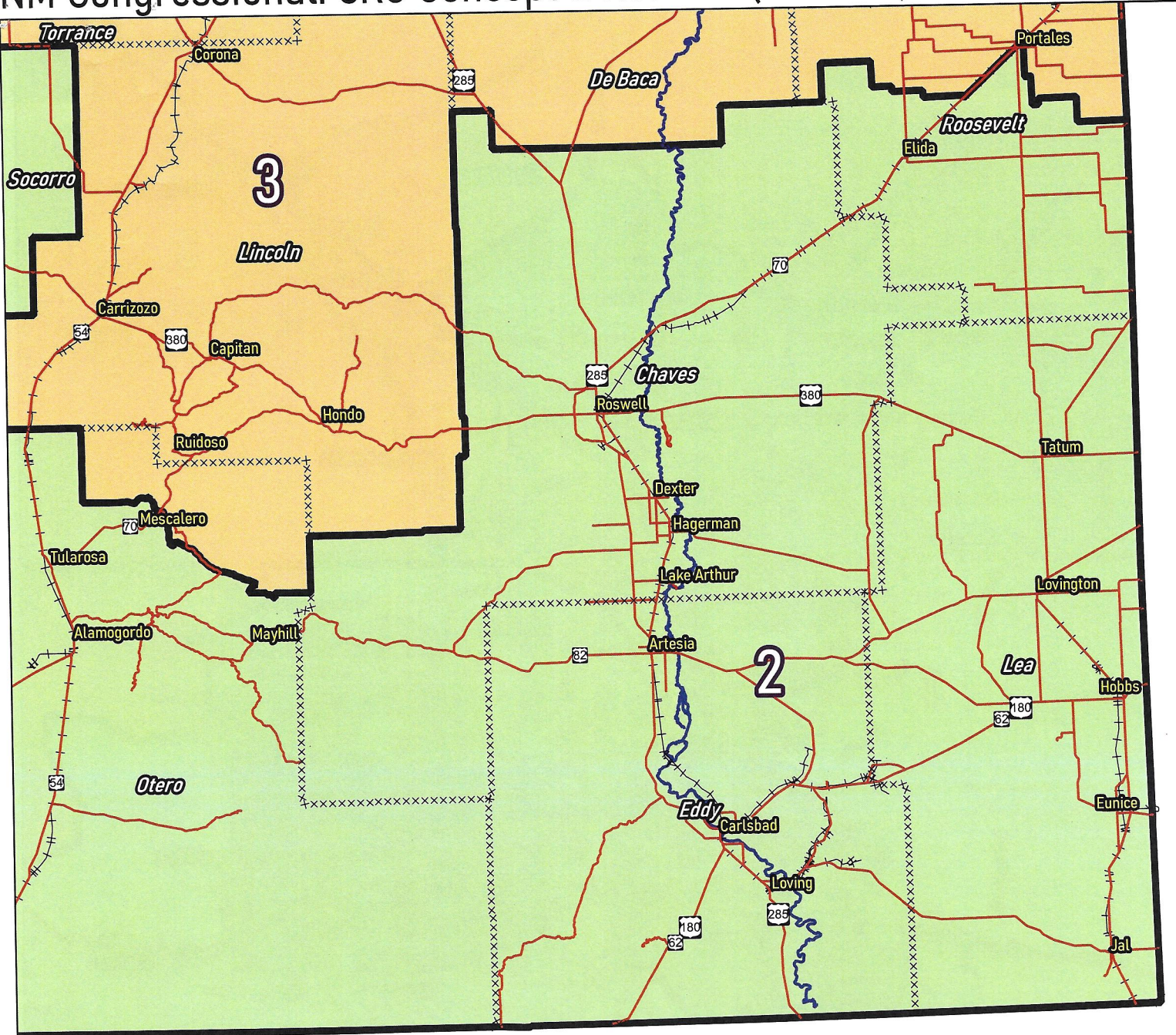
xxxxx Counties

For the New Mexico Legislative Council Service




12/09/2021

# NM Congressional: CRC Concept E Revised (221667.1) SE New Mexico



xxxxx Counties

For the New Mexico Legislative Council Service

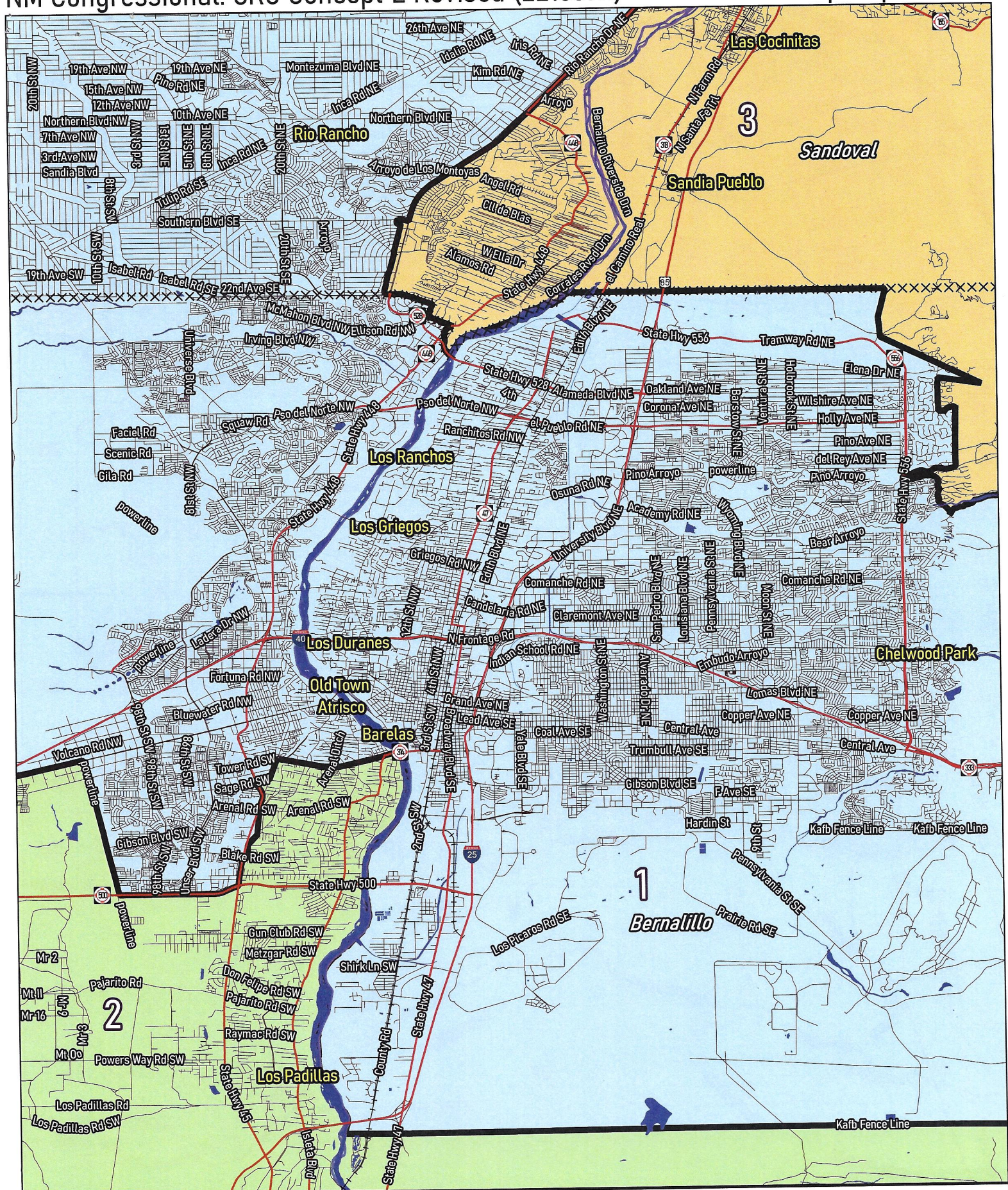


0 20 mi



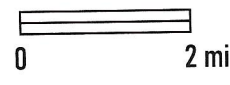
12/09/2021



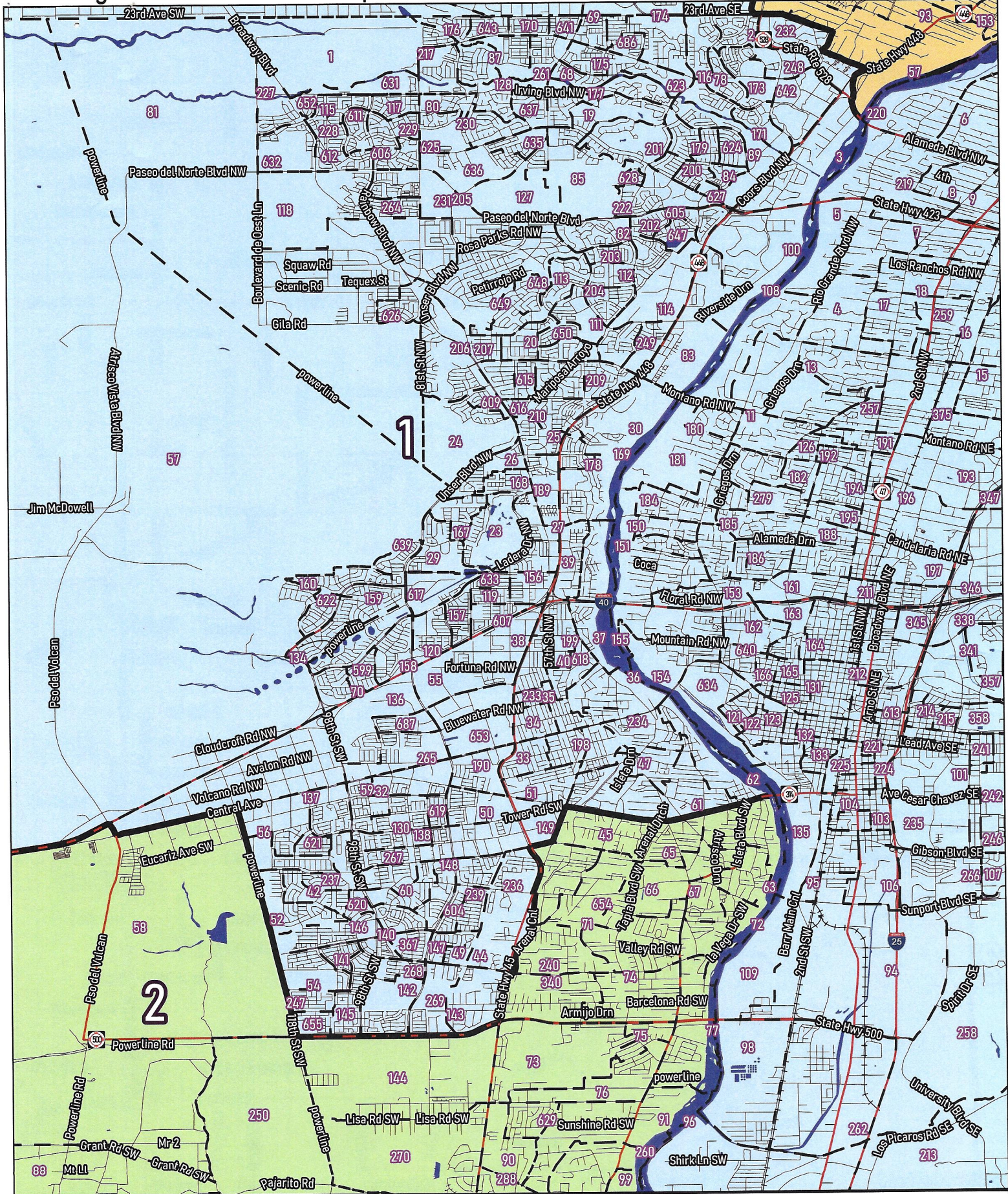


For the New Mexico  
Legislative Council Service

▭ Precincts  
xxx Counties



12/09/2021

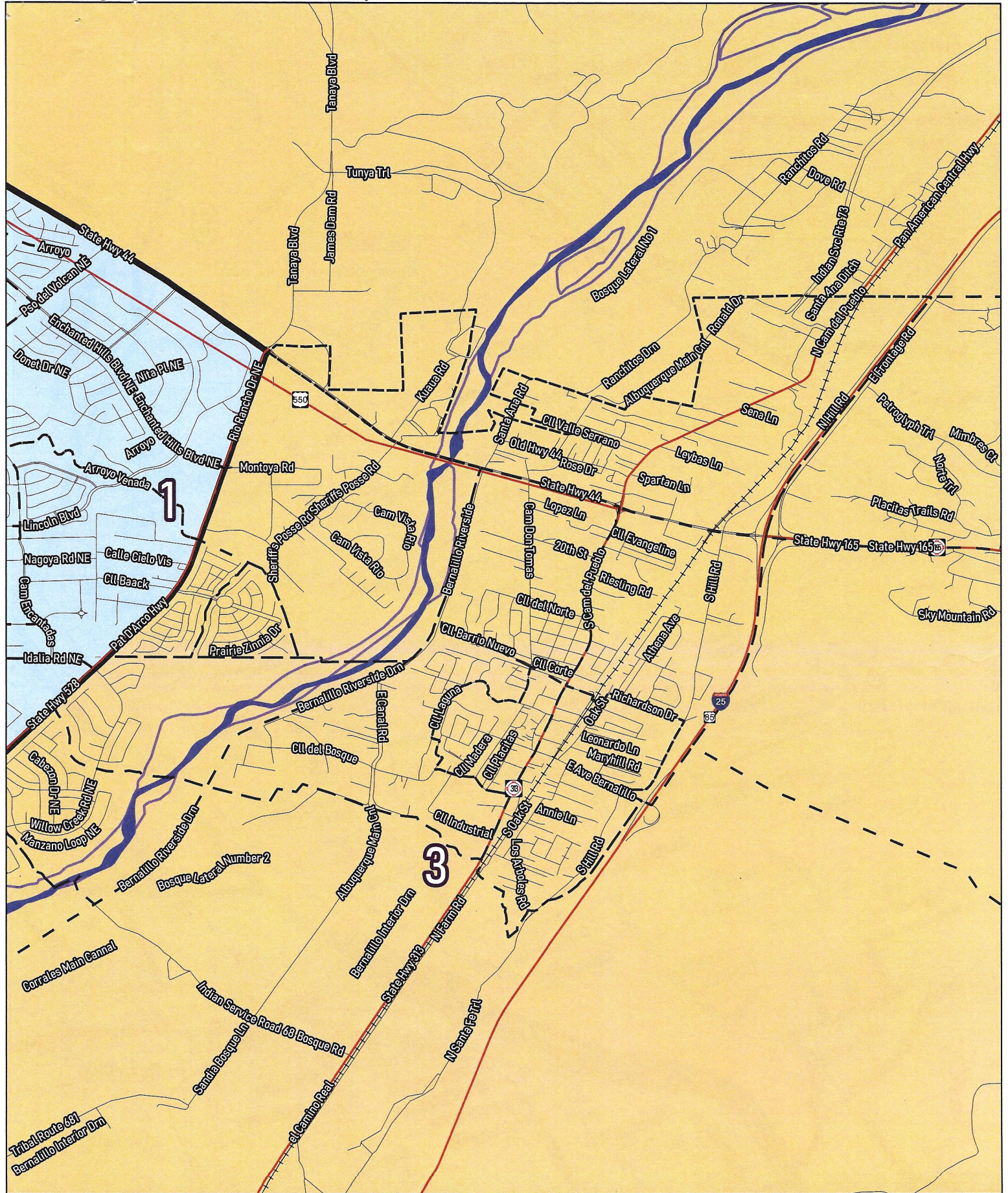


For the New Mexico  
Legislative Council Service

▭ Precincts  
xxx Counties

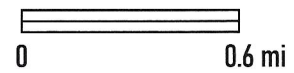
0 1 mi

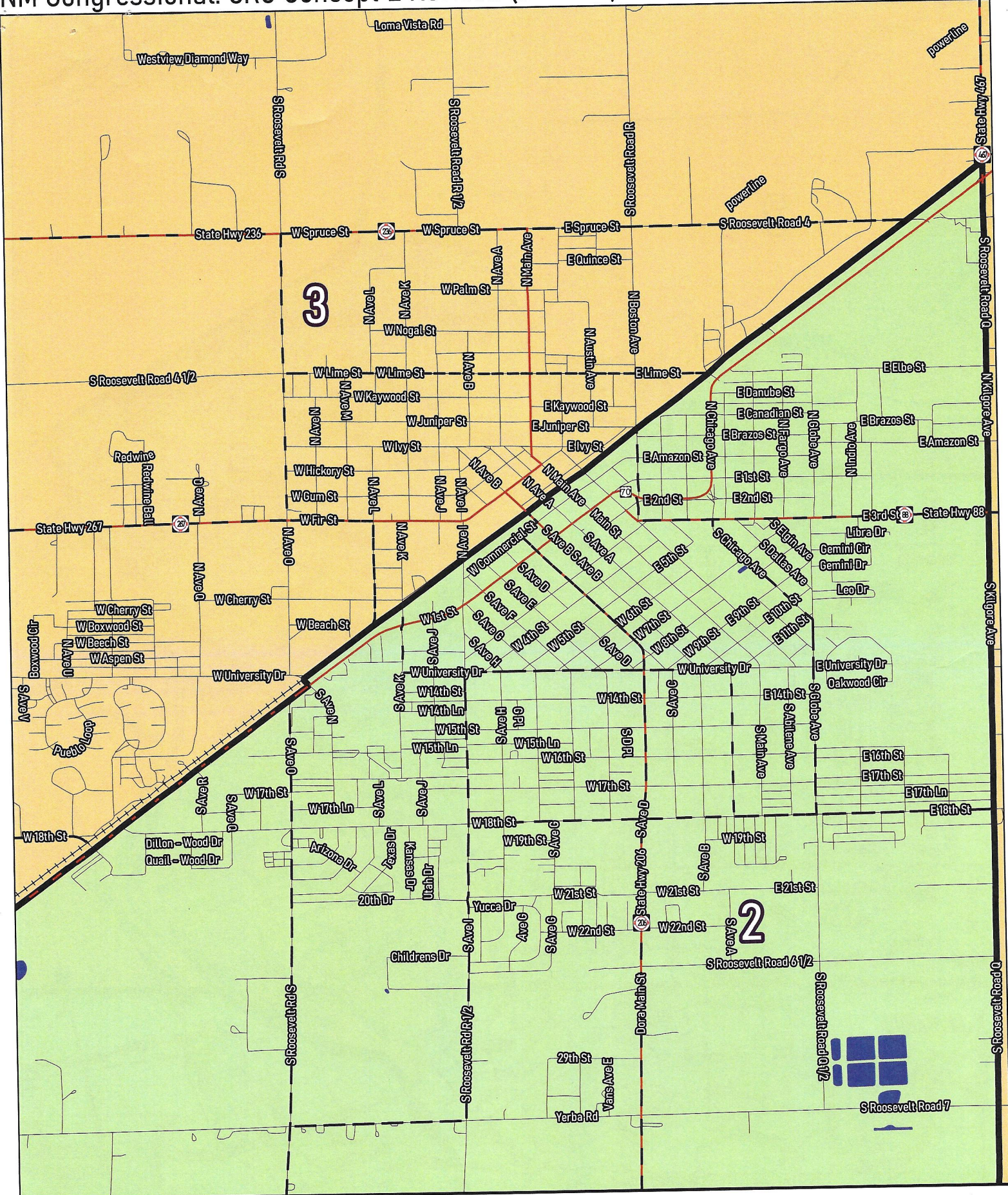




For the New Mexico  
Legislative Council Service

▭ Precincts  
xxx Counties





For the New Mexico  
Legislative Council Service

▭ Precincts  
xxx Counties



12/09/2021

**NM Congressional Districts  
CD 221667.1 CRC Concept E Revised**

**District Profile**

Dist.	Total Pop.	Deviation		Adult Hisp.	Adult Non-Hispanic				Performance		Registration		
					White	Native Amer.	Black	Asian	Dem	Rep	Dem	Rep	Other
1	705,822	-19	0.0%	43.6%	42.8%	4.0%	2.8%	3.1%	56.9%	43.1%	45.7%	28.8%	25.5%
2	705,813	-28	0.0%	54.4%	38.2%	1.8%	1.8%	1.0%	45.8%	54.2%	37.8%	37.0%	25.2%
3	705,887	46	0.0%	35.3%	40.4%	19.1%	1.0%	1.2%	58.1%	41.9%	50.0%	27.9%	22.1%
<b>NM</b>	<b>2,117,522</b>	<b>Ideal: 705,841</b>		<b>44.3%</b>	<b>40.5%</b>	<b>8.4%</b>	<b>1.9%</b>	<b>1.8%</b>	<b>54.2%</b>	<b>45.8%</b>	<b>44.9%</b>	<b>30.9%</b>	<b>24.2%</b>

	<b>This Plan</b>
Total Deviation	0.0%
Largest Positive Deviation	0.0%
Largest Negative Deviation	0.0%
Mean Deviation +/-	0.0%
Median Deviation	0.0%
Democrat (>=55.0%)	2
Lean Democrat (50.1% - 54.9%)	0
Lean Republican (50.1% - 54.9%)	1
Republican (>=55.0%)	0
<b>Measure of Compactness</b>	<b>Mean</b>
Reock	0.46
Polsby-Popper	0.29