

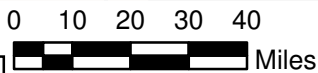
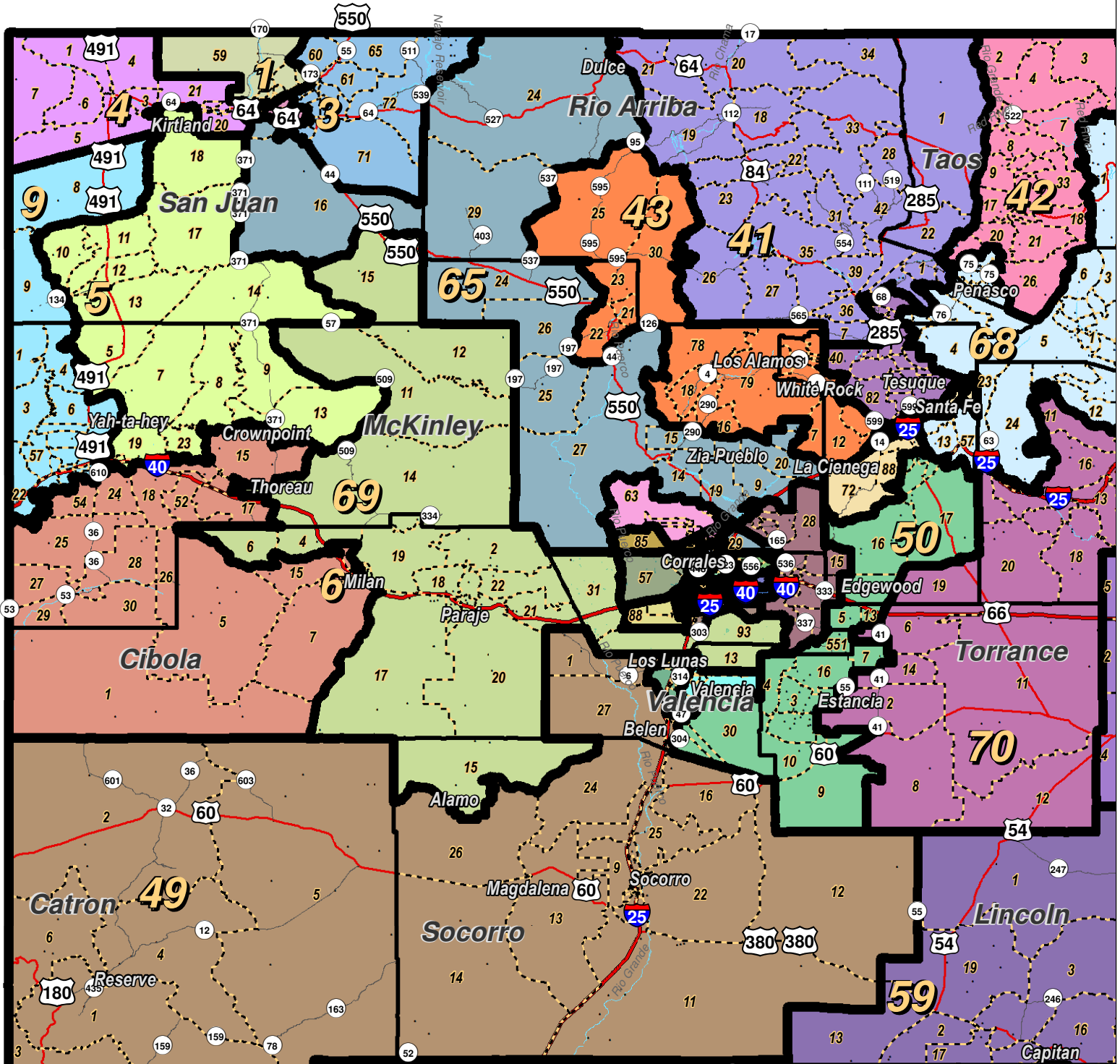
## LEGEND

Created: February 20, 2012

- Counties
- ↗ Interstate Highway
- ~ Rivers
- ~ US Highway

Research & Polling, Inc. distributes this map assuming no liability for any errors, omissions, or inaccuracies in the information provided regardless of the cause in reliance upon any maps.





**LEGEND**

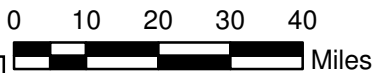
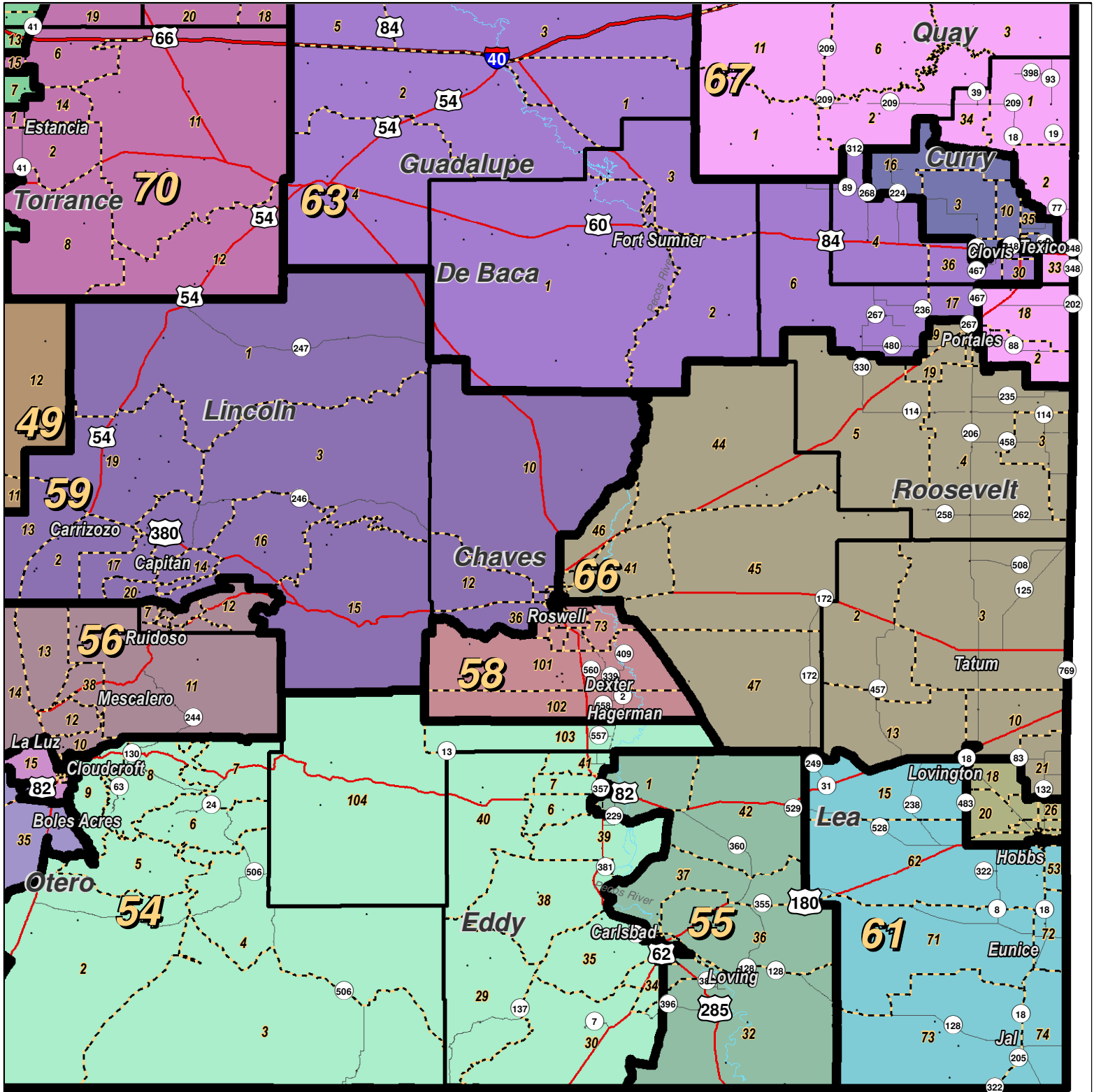
Created: February 20, 2012

- Precincts
- Counties
- Rivers
- Lakes / Ponds
- Interstate
- US Highway
- State Highway



Research & Polling, Inc. distributes this map assuming no liability for any errors, omissions, or inaccuracies in the information provided regardless of the cause in reliance upon any maps.



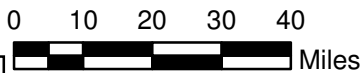
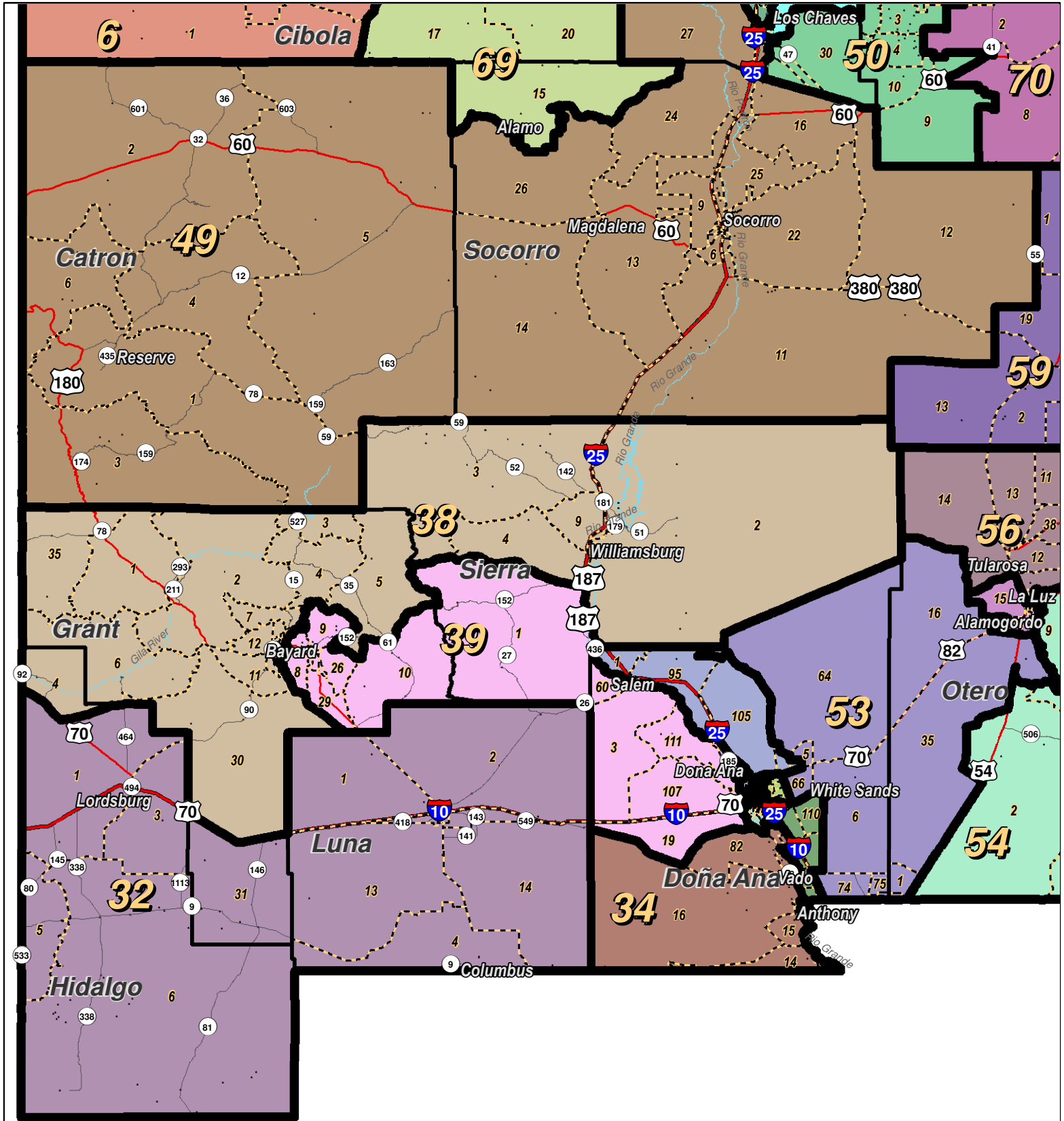


## LEGEND

Created: February 20, 2012

- Precincts
- Rivers
- Interstate
- Counties
- Lakes / Ponds
- US Highway
- State Highway

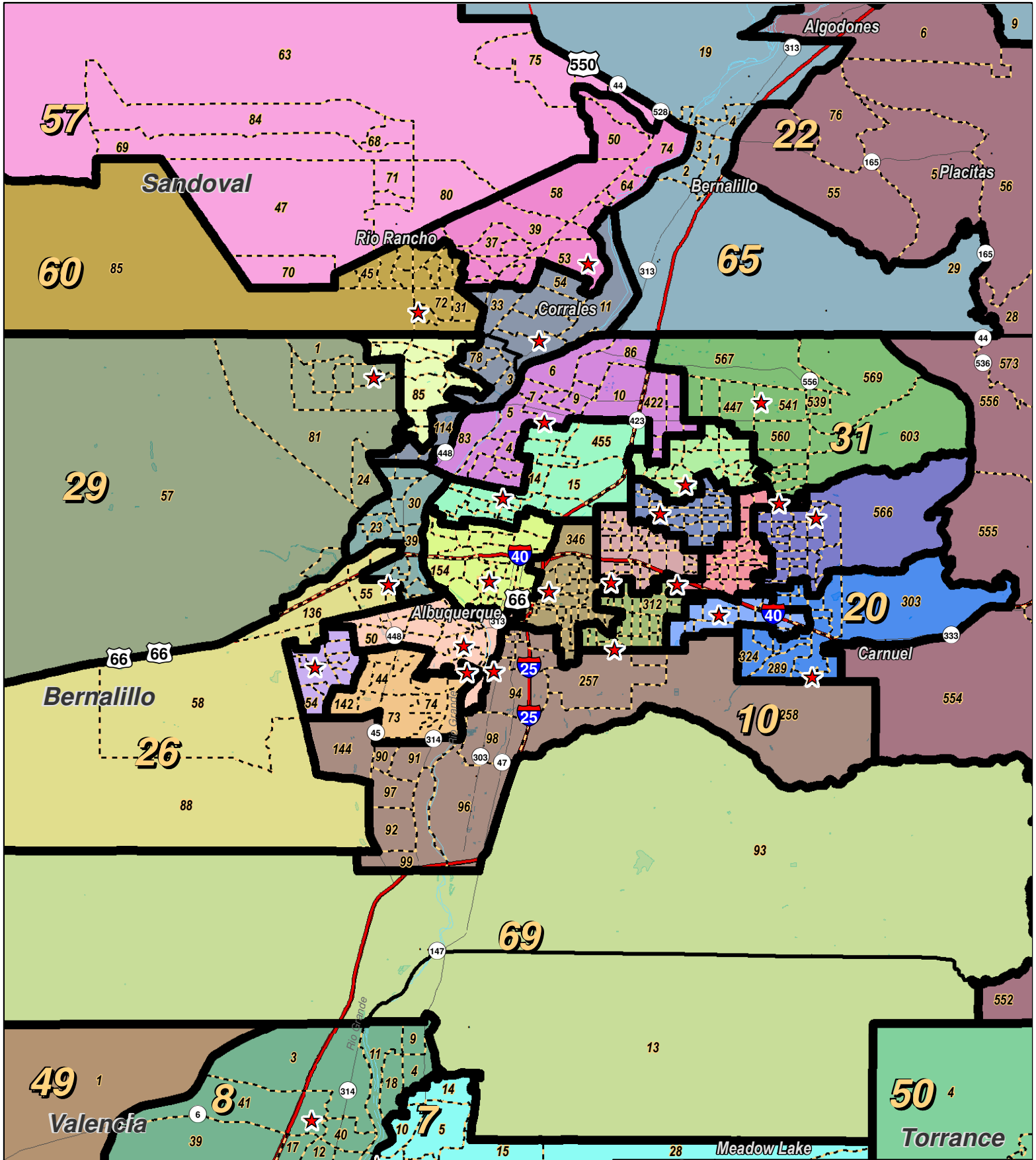
Research & Polling, Inc. distributes this map assuming no liability for any errors, omissions, or inaccuracies in the information provided regardless of the cause in reliance upon any maps.



**LEGEND** Created: February 20, 2012

- Precincts
- Counties
- Rivers
- Lakes / Ponds
- Interstate
- US Highway
- State Highway

Research & Polling, Inc. distributes this map assuming no liability for any errors, omissions, or inaccuracies in the information provided regardless of the cause in reliance upon any maps.



0 1 2 3 4  
Miles

RESEARCH & POLLING INC.

N



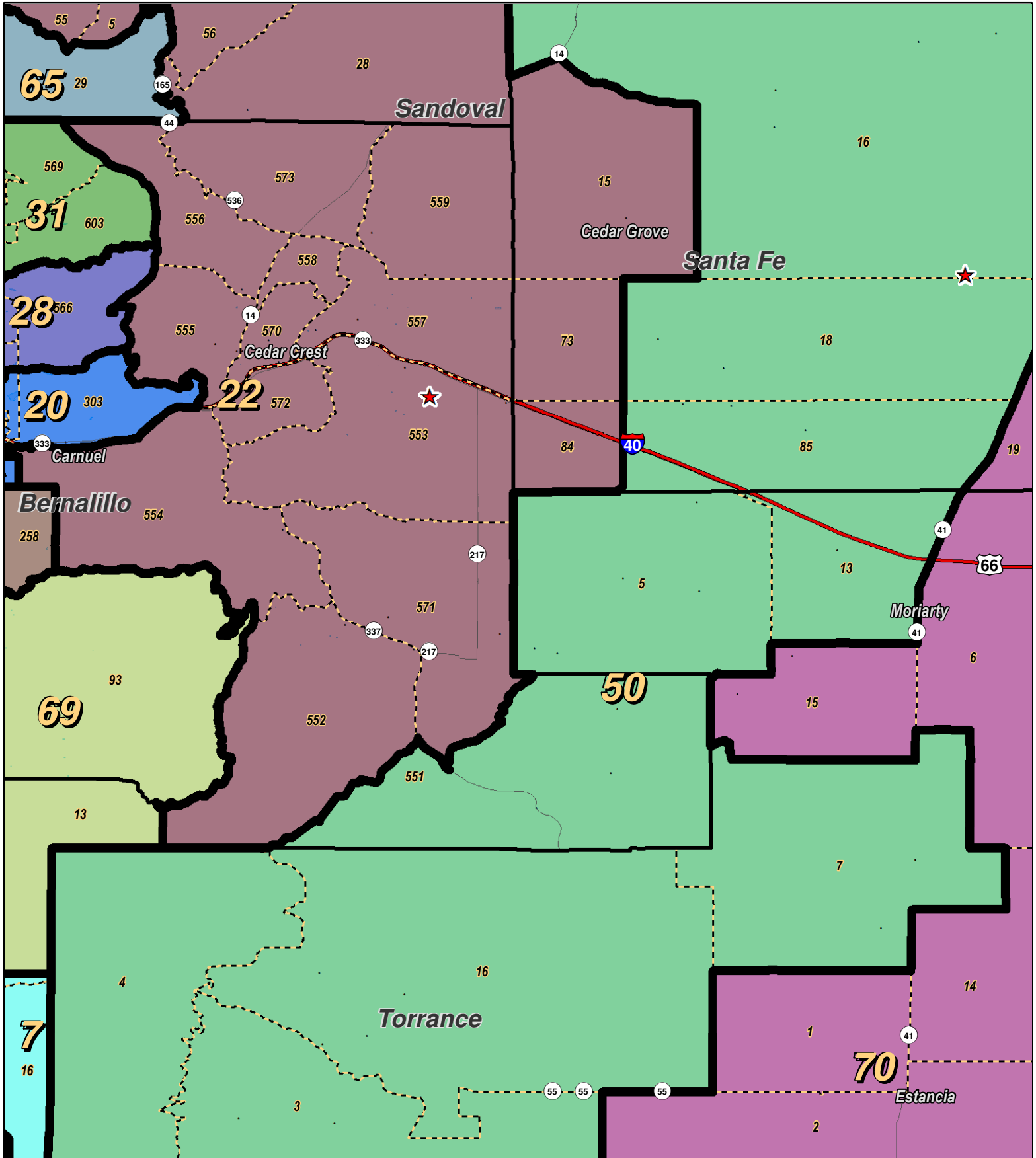
**LEGEND** Created: February 20, 2012

- ★ Legislators
- Precincts
- Counties
- ~ Rivers
- ☪ Lakes / Ponds
- ↔ Interstate
- ↔ US Highway
- ↔ State Highway

Research & Polling, Inc. distributes this map assuming no liability for any errors, omissions, or inaccuracies in the information provided regardless of the cause in reliance upon any maps.







0 1 2 3 4 Miles

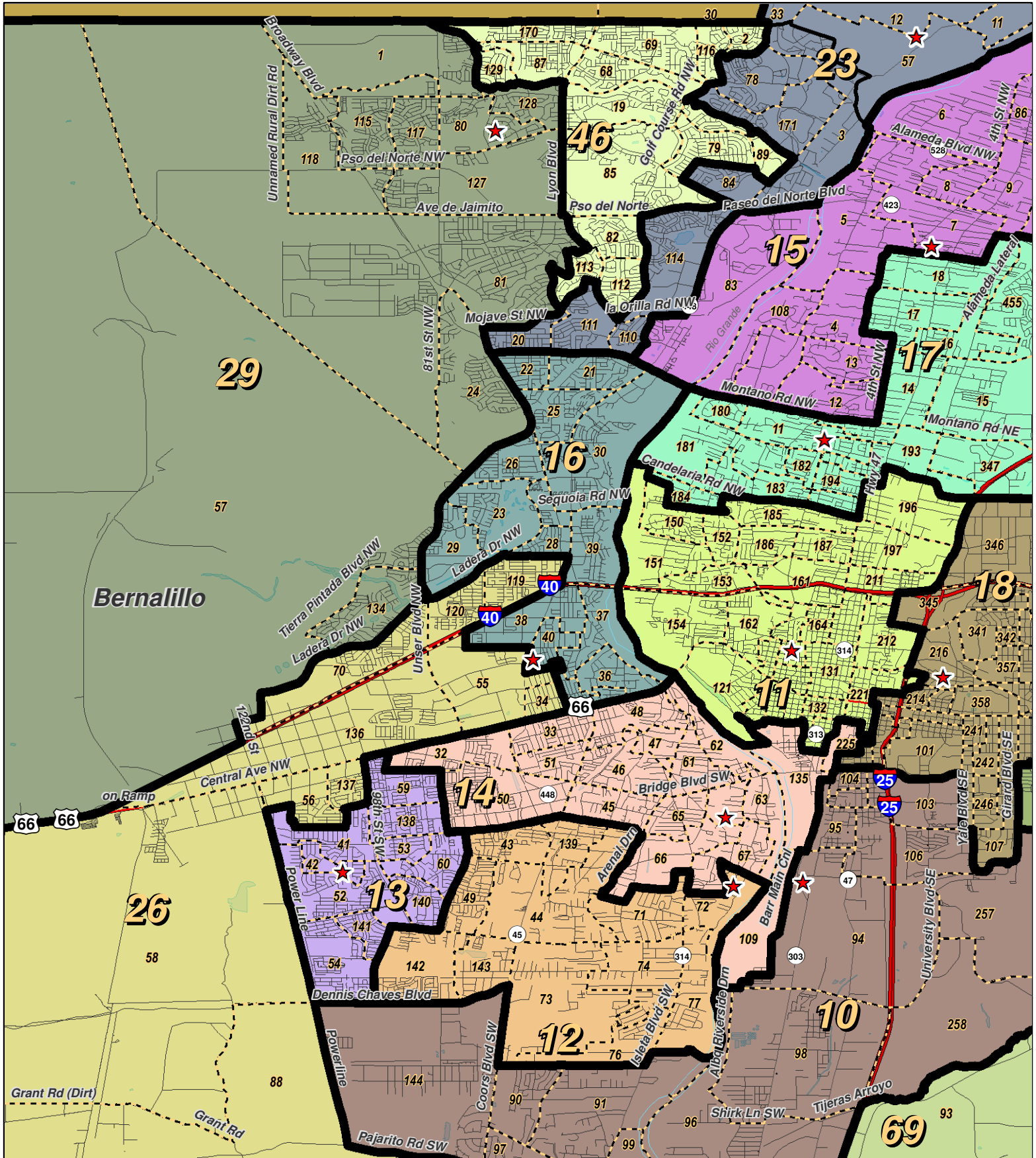
RESEARCH & POLLING INC.



**LEGEND** Created: February 20, 2012

★ Legislators	~ Rivers	↔ Interstate
⬜ Precincts	☪ Lakes / Ponds	↔ US Highway
⬜ Counties		~ State Highway

Research & Polling, Inc. distributes this map assuming no liability for any errors, omissions, or inaccuracies in the information provided regardless of the cause in reliance upon any maps.



0 1 2 Miles

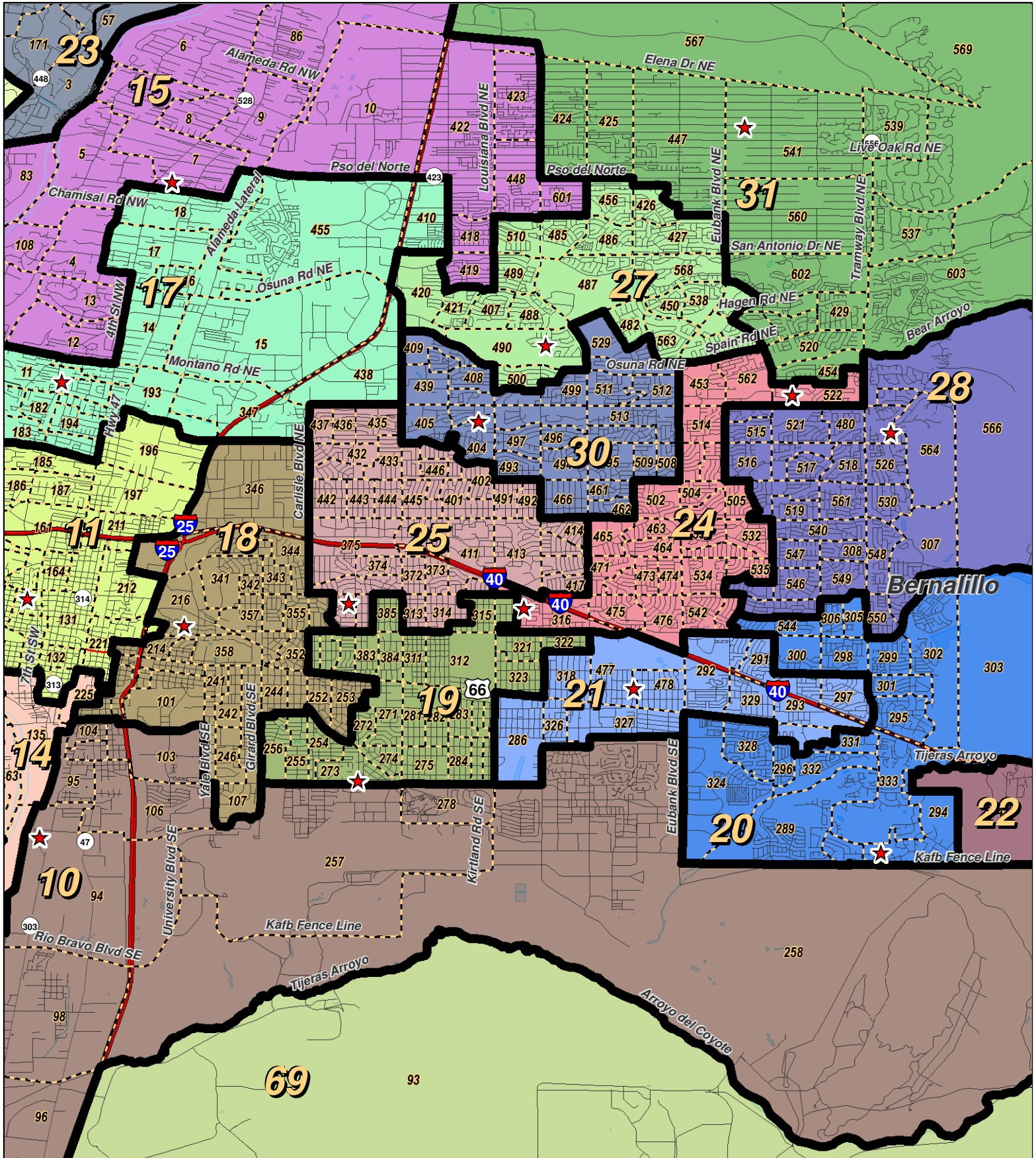
RESEARCH & POLLING INC.

NEW MEXICO

**LEGEND** Created: February 20, 2012

- ★ Legislators
- Precincts
- Counties
- ~ Rivers
- ☪ Lakes / Ponds
- ≡ Interstate
- ≡ US Highway
- ≡ State Highway

Research & Polling, Inc. distributes this map assuming no liability for any errors, omissions, or inaccuracies in the information provided regardless of the cause in reliance upon any maps.



0 1 2 Miles

RESEARCH & POLLING INC.

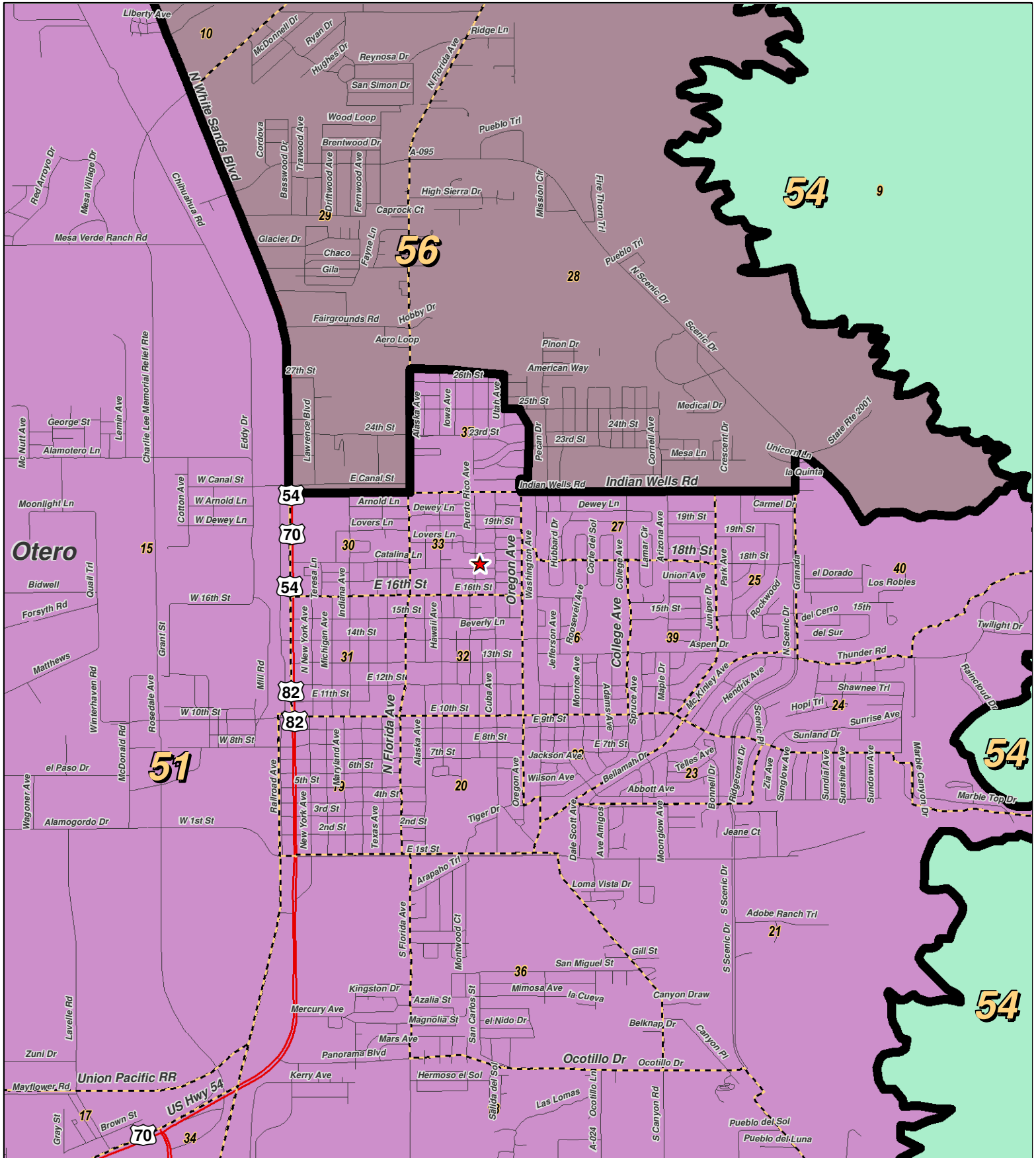


### LEGEND

Created: February 20, 2012

★ Legislators	~ Rivers	↔ Interstate
□ Precincts	☪ Lakes / Ponds	↔ US Highway
□ Counties		↔ State Highway

Research & Polling, Inc. distributes this map assuming no liability for any errors, omissions, or inaccuracies in the information provided regardless of the cause in reliance upon any maps.



0 1 Miles

**RESEARCH & POLLING INC.**

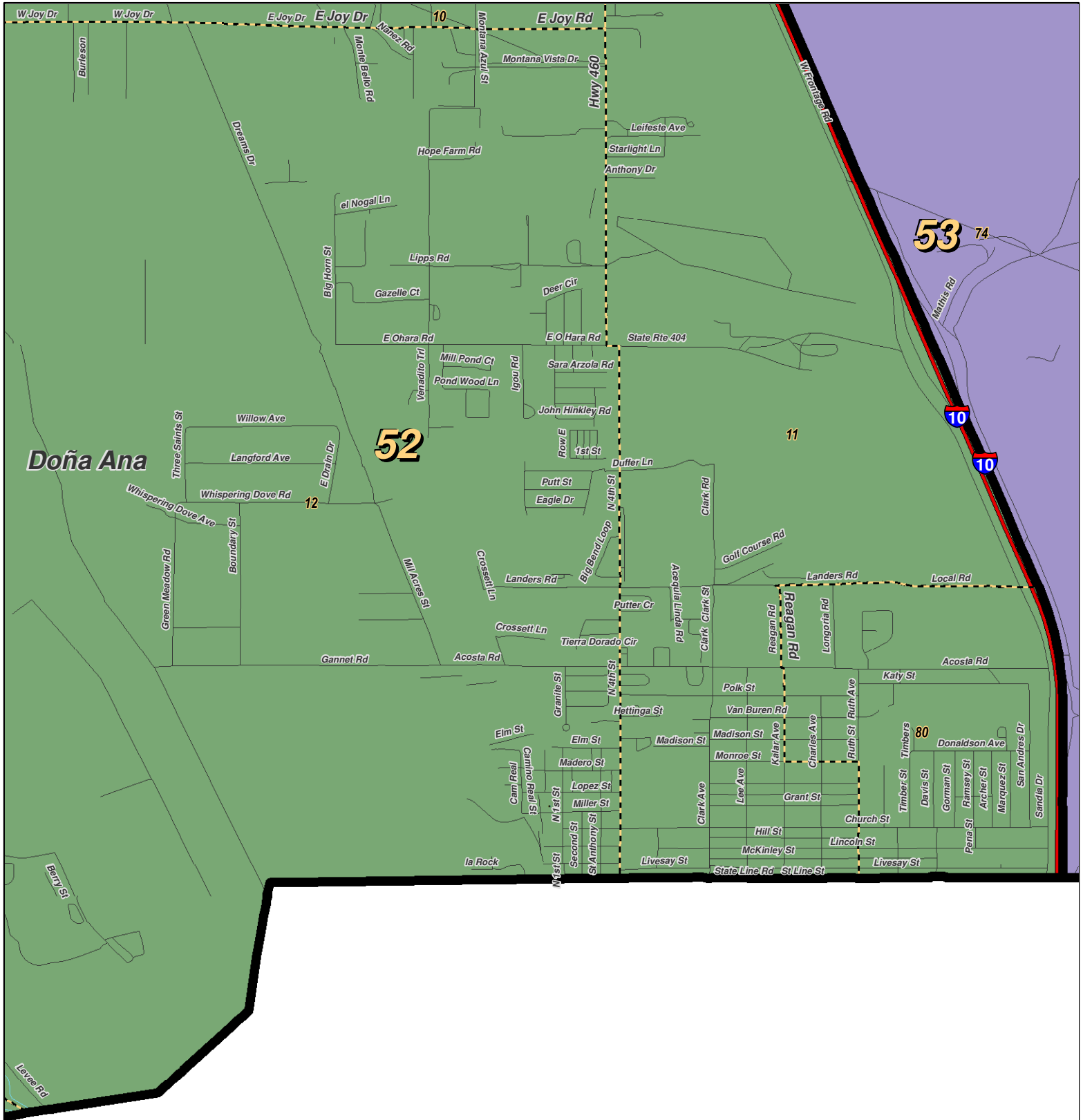


### LEGEND

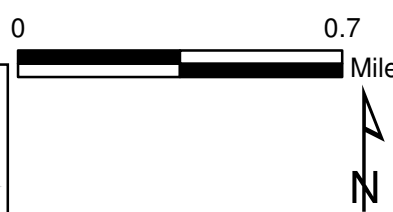
Created: February 20, 2012

★ Legislators	~ Rivers	≡ Interstate
□ Precincts	☪ Lakes / Ponds	≡ US Highway
□ Counties		≡ State Highway

Research & Polling, Inc. distributes this map assuming no liability for any errors, omissions, or inaccuracies in the information provided regardless of the cause in reliance upon any maps.



RESEARCH & POLLING INC.

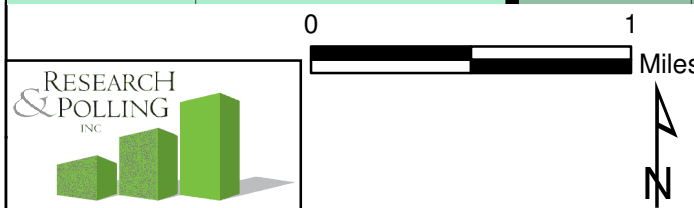
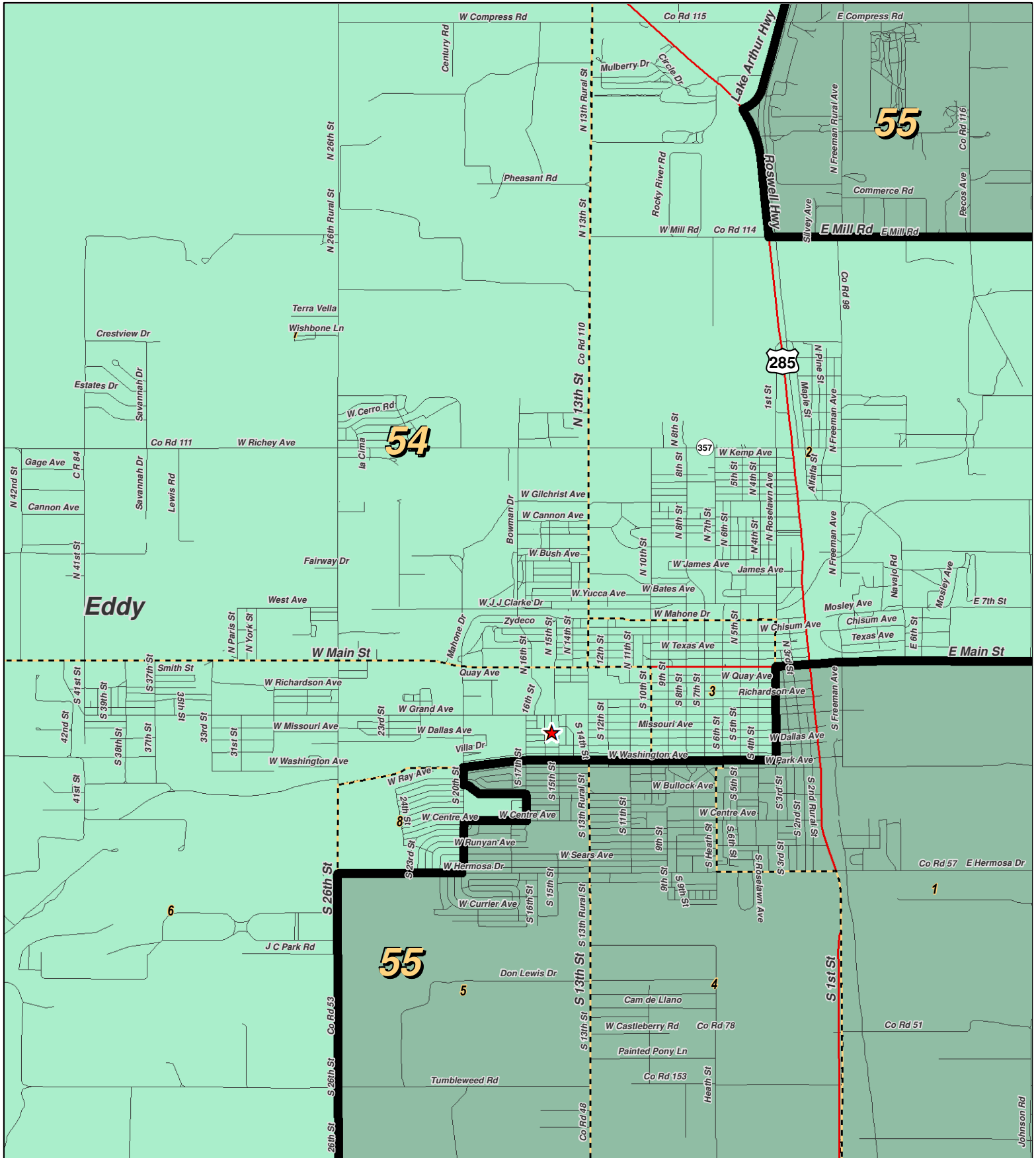


### LEGEND

Created: February 20, 2012

★ Legislators	~ Rivers	⚡ Interstate
▭ Precincts	☪ Lakes / Ponds	⚡ US Highway
▭ Counties		~ State Highway

Research & Polling, Inc. distributes this map assuming no liability for any errors, omissions, or inaccuracies in the information provided regardless of the cause in reliance upon any maps.



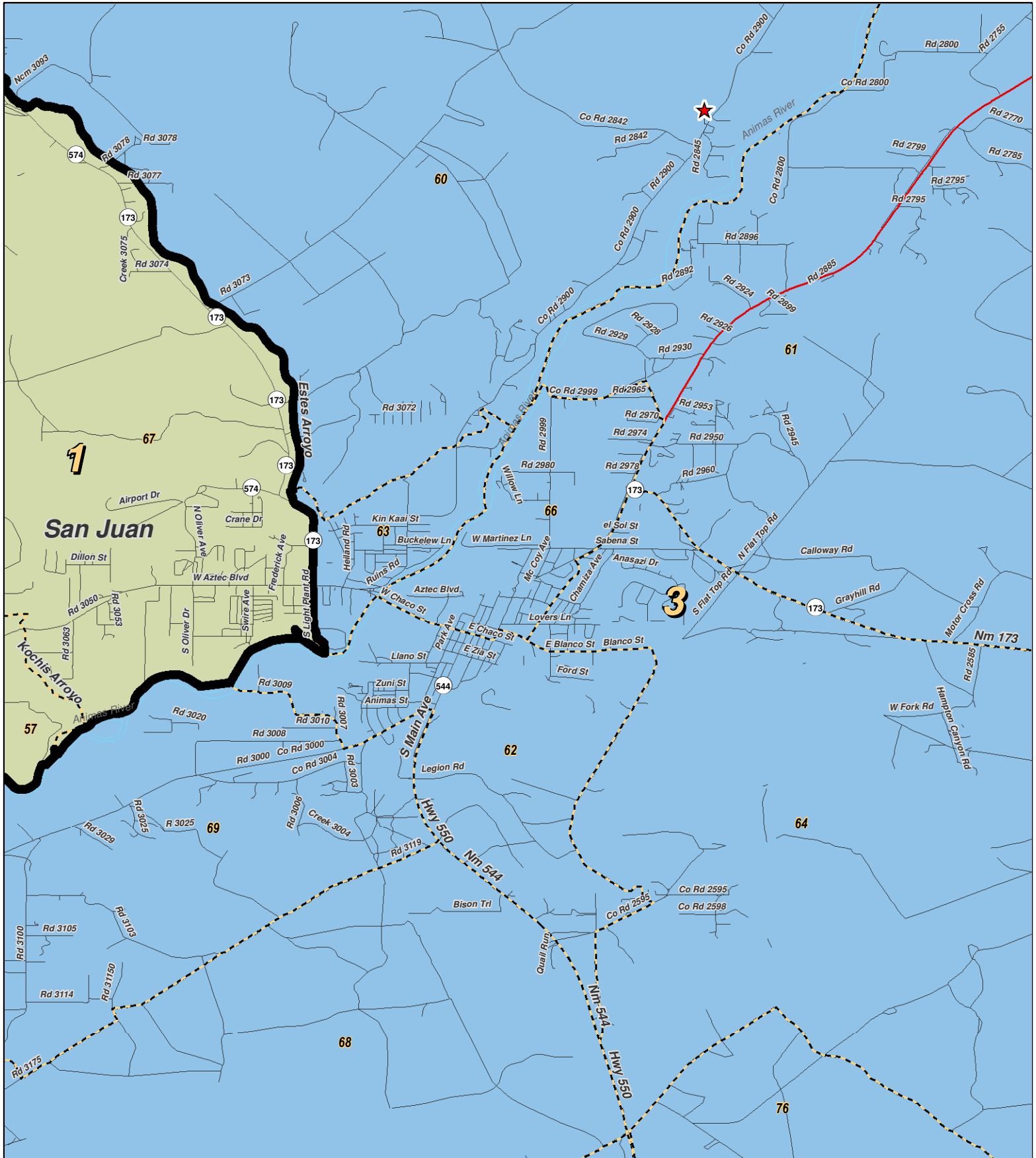
## LEGEND

Created: February 20, 2012

Legislators	Rivers	Interstate
Precincts	Lakes / Ponds	US Highway
Counties		State Highway

Research & Polling, Inc. distributes this map assuming no liability for any errors, omissions, or inaccuracies in the information provided regardless of the cause in reliance upon any maps.





**RESEARCH & POLLING**  
INC.

0 1 Miles

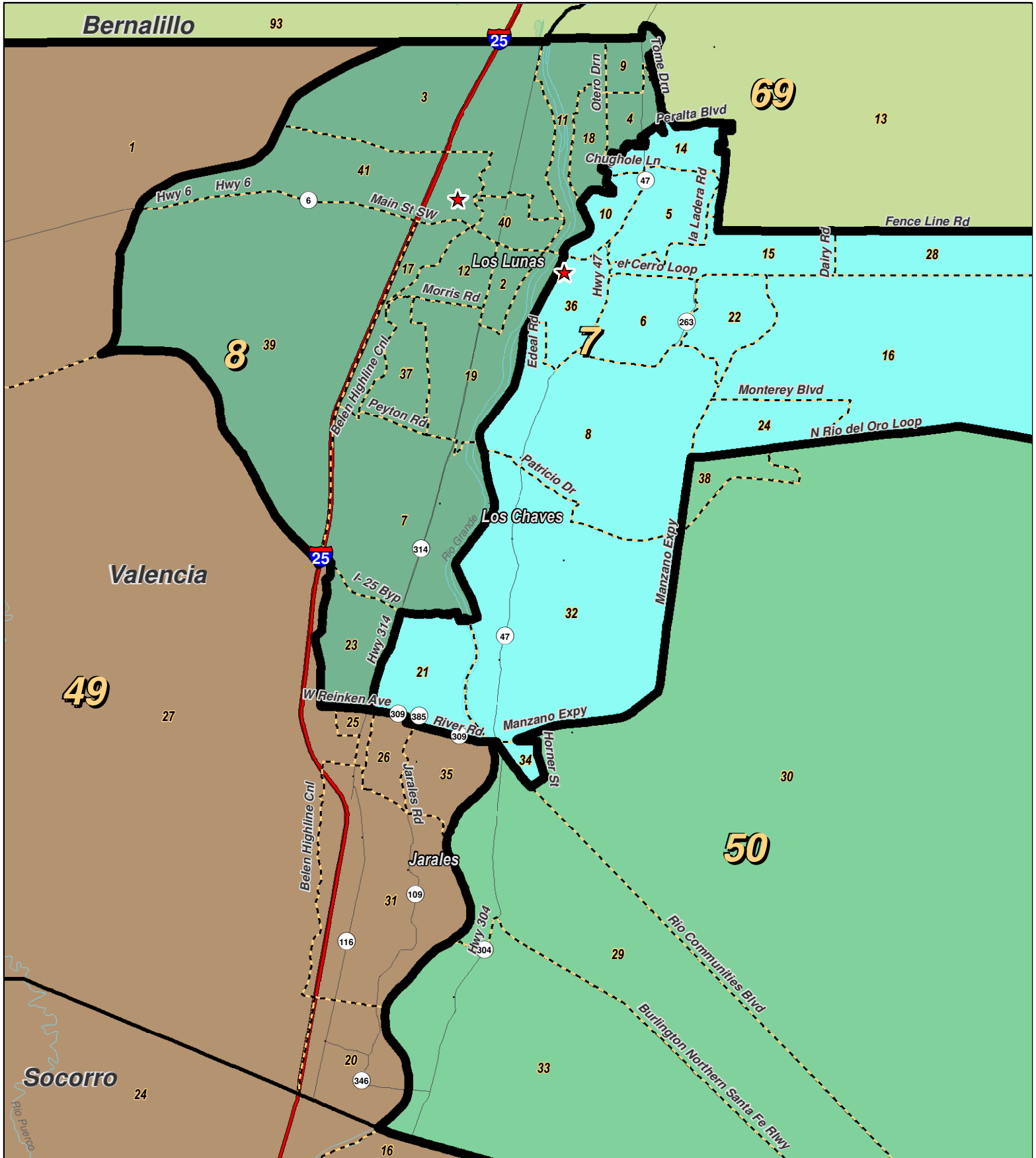


## LEGEND

Created: February 20, 2012

<ul style="list-style-type: none"> <li><span style="color: red; font-size: 1.2em;">★</span> Legislators</li> <li><span style="border: 1px dashed black; display: inline-block; width: 15px; height: 10px; margin-right: 5px;"></span> Precincts</li> <li><span style="border: 1px solid black; display: inline-block; width: 15px; height: 10px; margin-right: 5px;"></span> Counties</li> </ul>	<ul style="list-style-type: none"> <li><span style="color: blue; font-size: 1.2em;">~</span> Rivers</li> <li><span style="color: lightblue; font-size: 1.2em;">⊕</span> Lakes / Ponds</li> </ul>	<ul style="list-style-type: none"> <li><span style="color: red; font-size: 1.2em;">=</span> Interstate</li> <li><span style="color: red; font-size: 1.2em;">- - -</span> US Highway</li> <li><span style="color: red; font-size: 1.2em;">- - -</span> State Highway</li> </ul>
--	--	--

Research & Polling, Inc. distributes this map assuming no liability for any errors, omissions, or inaccuracies in the information provided regardless of the cause in reliance upon any maps.



0 1 2 3 4 Miles

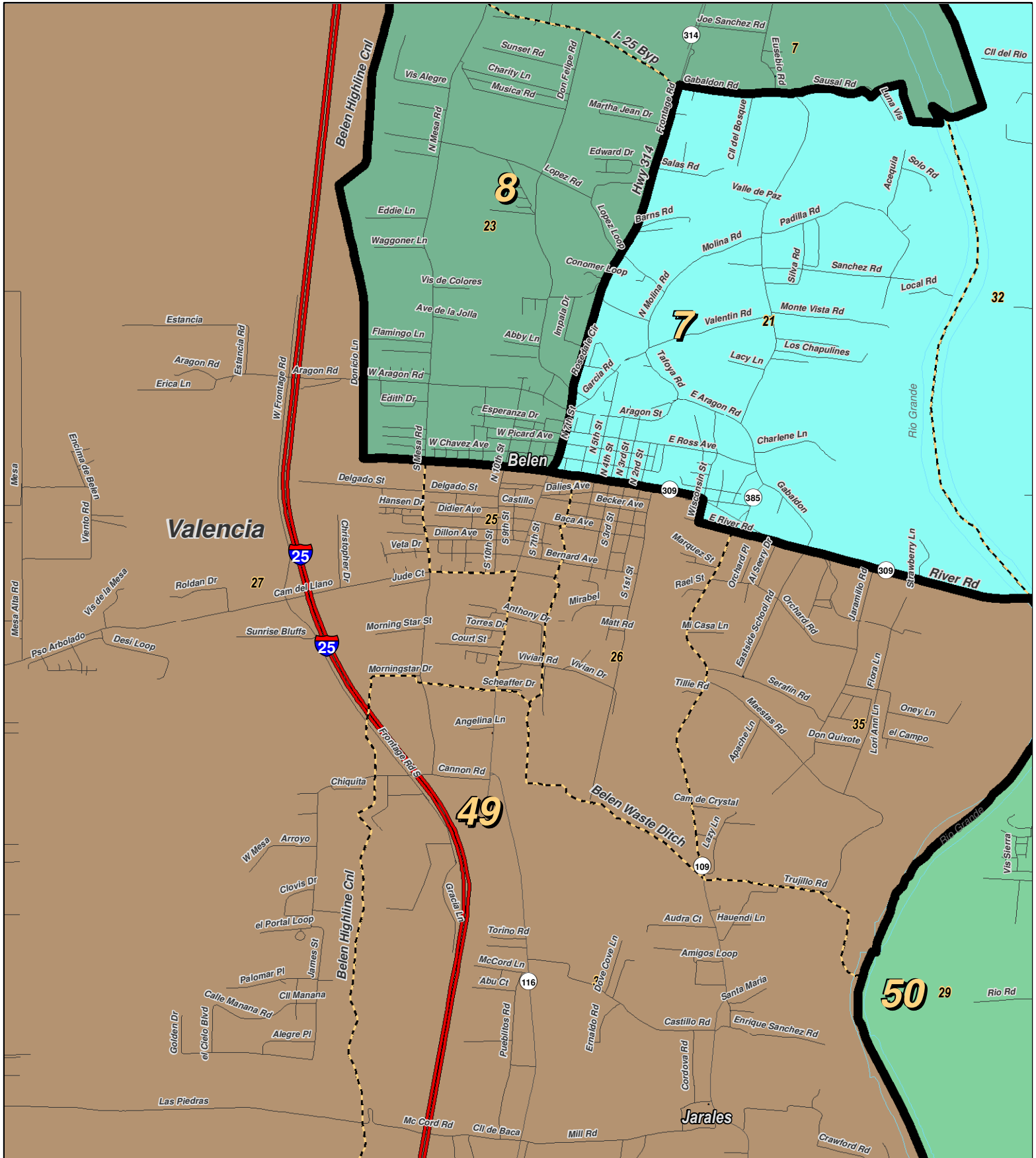


**LEGEND** Created: February 20, 2012

★ Legislators	~ Rivers	⚡ Interstate
⬡ Precincts	⊕ Lakes / Ponds	⚡ US Highway
⬡ Counties		⚡ State Highway

Research & Polling, Inc. distributes this map assuming no liability for any errors, omissions, or inaccuracies in the information provided regardless of the cause in reliance upon any maps.





**RESEARCH & POLLING INC.**

0 1 Miles

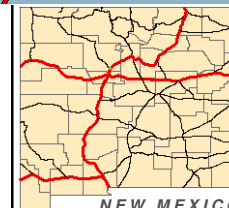

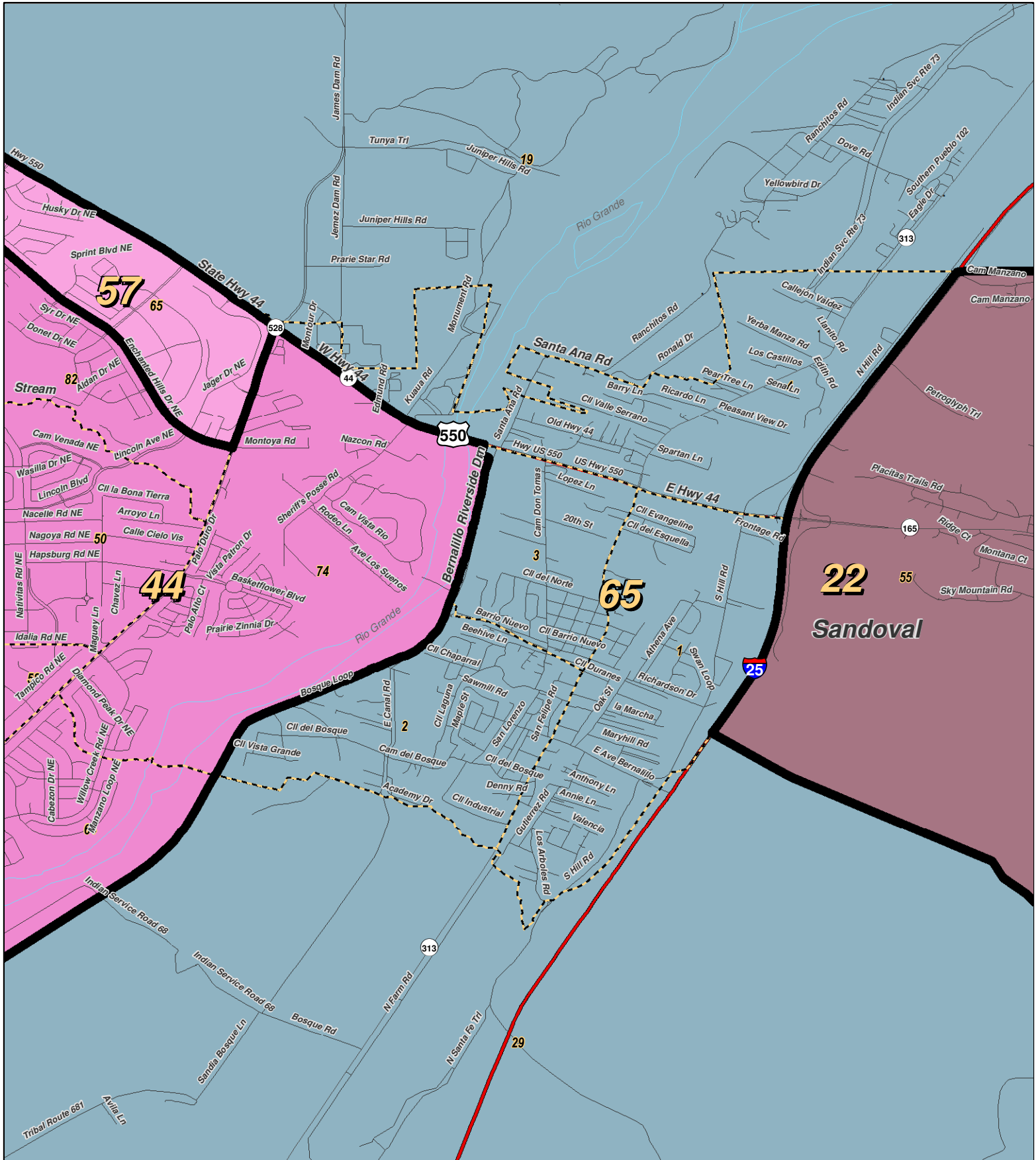
North arrow pointing up.



**LEGEND** Created: February 20, 2012

- ★ Legislators
- Precincts
- Counties
- ~ Rivers
- ⊕ Lakes / Ponds
- ⚡ Interstate
- ⚡ US Highway
- ⚡ State Highway

Research & Polling, Inc. distributes this map assuming no liability for any errors, omissions, or inaccuracies in the information provided regardless of the cause in reliance upon any maps.

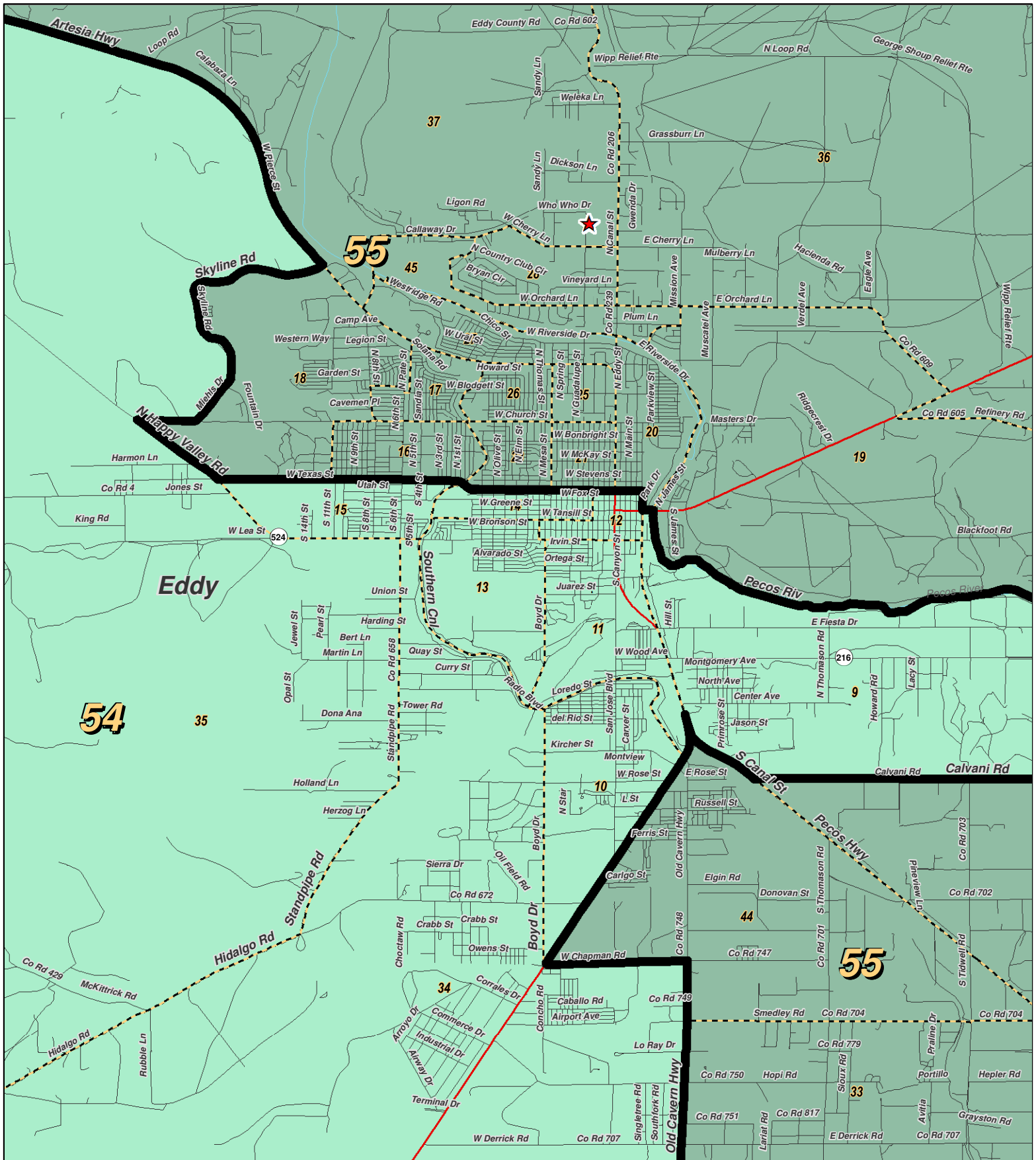


### LEGEND

Created: February 20, 2012

★ Legislators	~ Rivers	⚡ Interstate
▭ Precincts	☪ Lakes / Ponds	⚡ US Highway
▭ Counties		~ State Highway

Research & Polling, Inc. distributes this map assuming no liability for any errors, omissions, or inaccuracies in the information provided regardless of the cause in reliance upon any maps.



0 1 Miles

RESEARCH & POLLING INC.

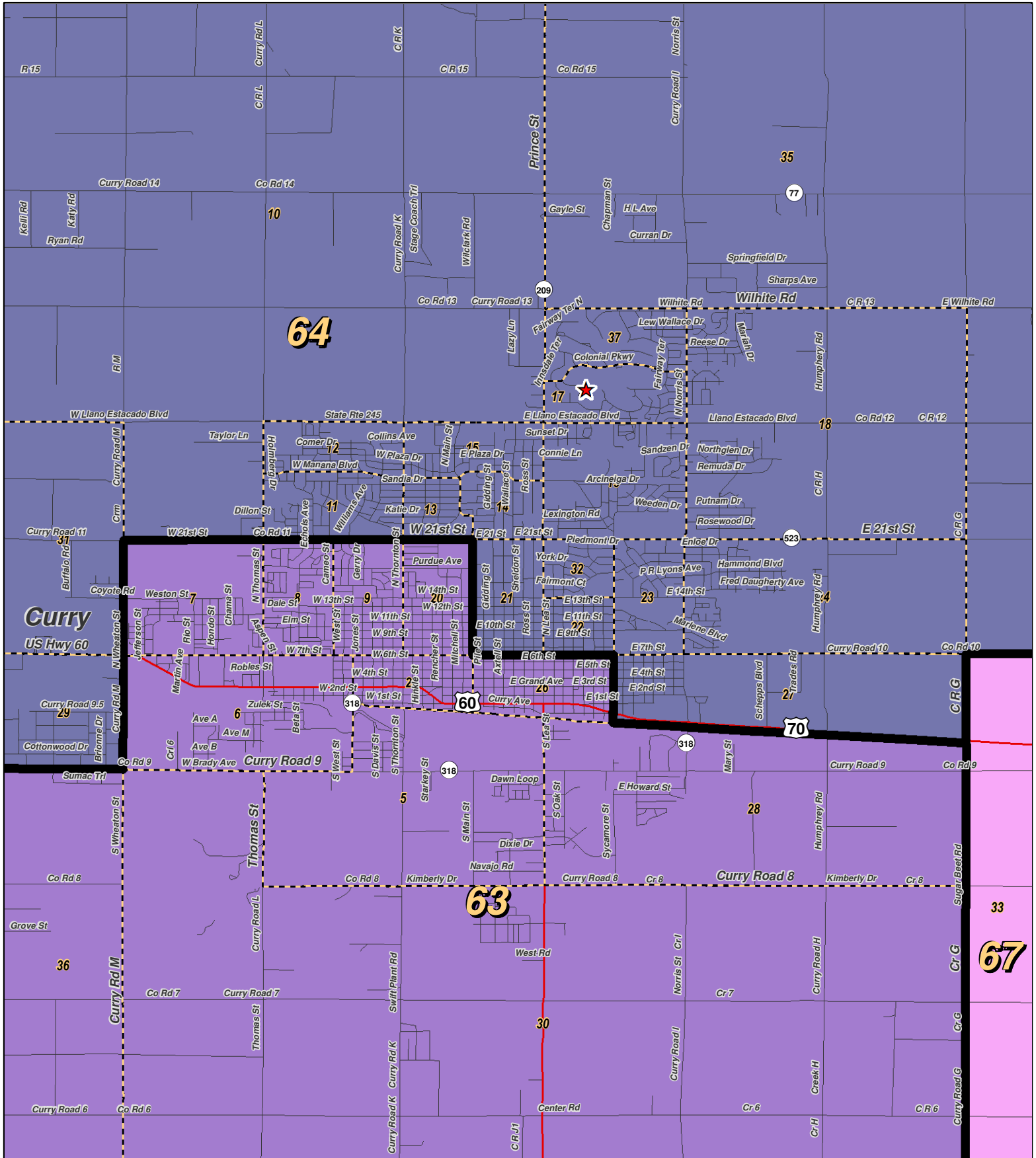


### LEGEND

Created: February 20, 2012

★ Legislators	~ Rivers	↔ Interstate
▭ Precincts	⊕ Lakes / Ponds	↔ US Highway
▭ Counties		↔ State Highway

Research & Polling, Inc. distributes this map assuming no liability for any errors, omissions, or inaccuracies in the information provided regardless of the cause in reliance upon any maps.



0 1 Miles

RESEARCH & POLLING INC.

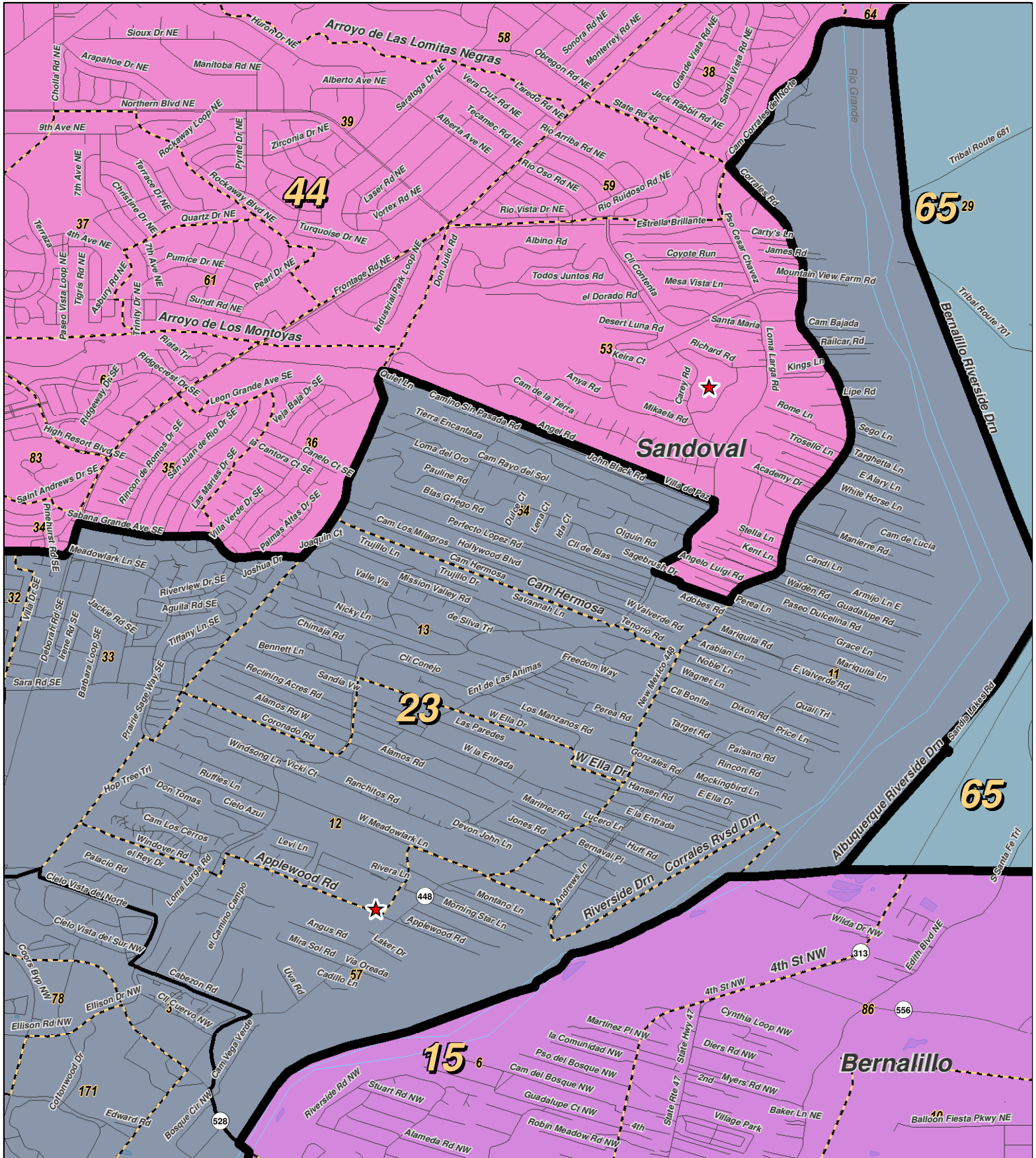


### LEGEND

Created: February 20, 2012

★ Legislators	~ Rivers	⚡ Interstate
▭ Precincts	⊕ Lakes / Ponds	⚡ US Highway
▭ Counties		~ State Highway

Research & Polling, Inc. distributes this map assuming no liability for any errors, omissions, or inaccuracies in the information provided regardless of the cause in reliance upon any maps.



0 1 Miles

RESEARCH & POLLING INC.

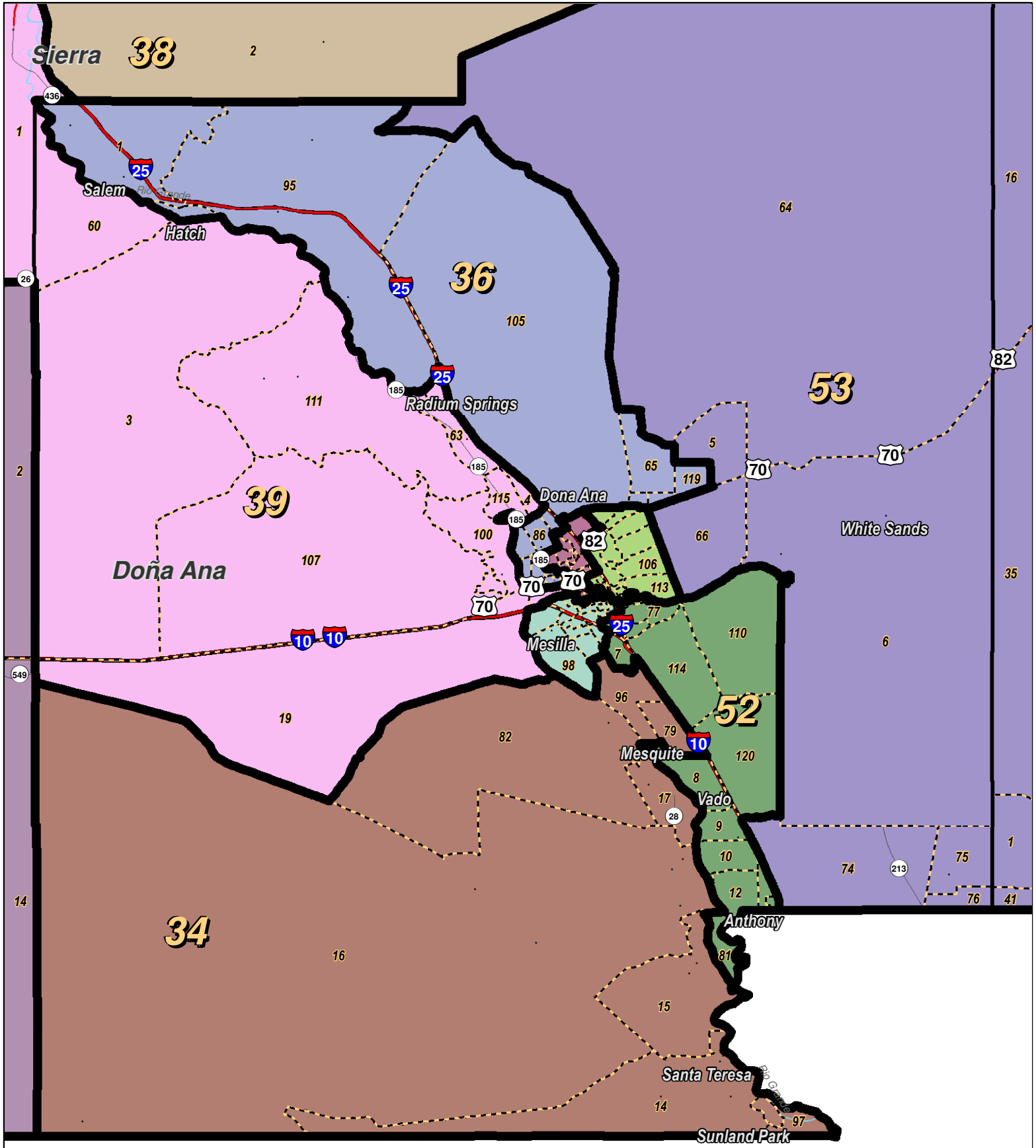


### LEGEND

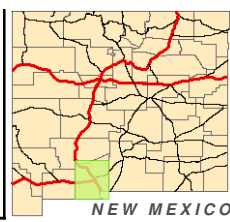
Created: February 20, 2012

- ★ Legislators
- ▭ Precincts
- ▭ Counties
- ~ Rivers
- ~ Lakes / Ponds
- ~ Interstate
- ~ US Highway
- ~ State Highway

Research & Polling, Inc. distributes this map assuming no liability for any errors, omissions, or inaccuracies in the information provided regardless of the cause in reliance upon any maps.



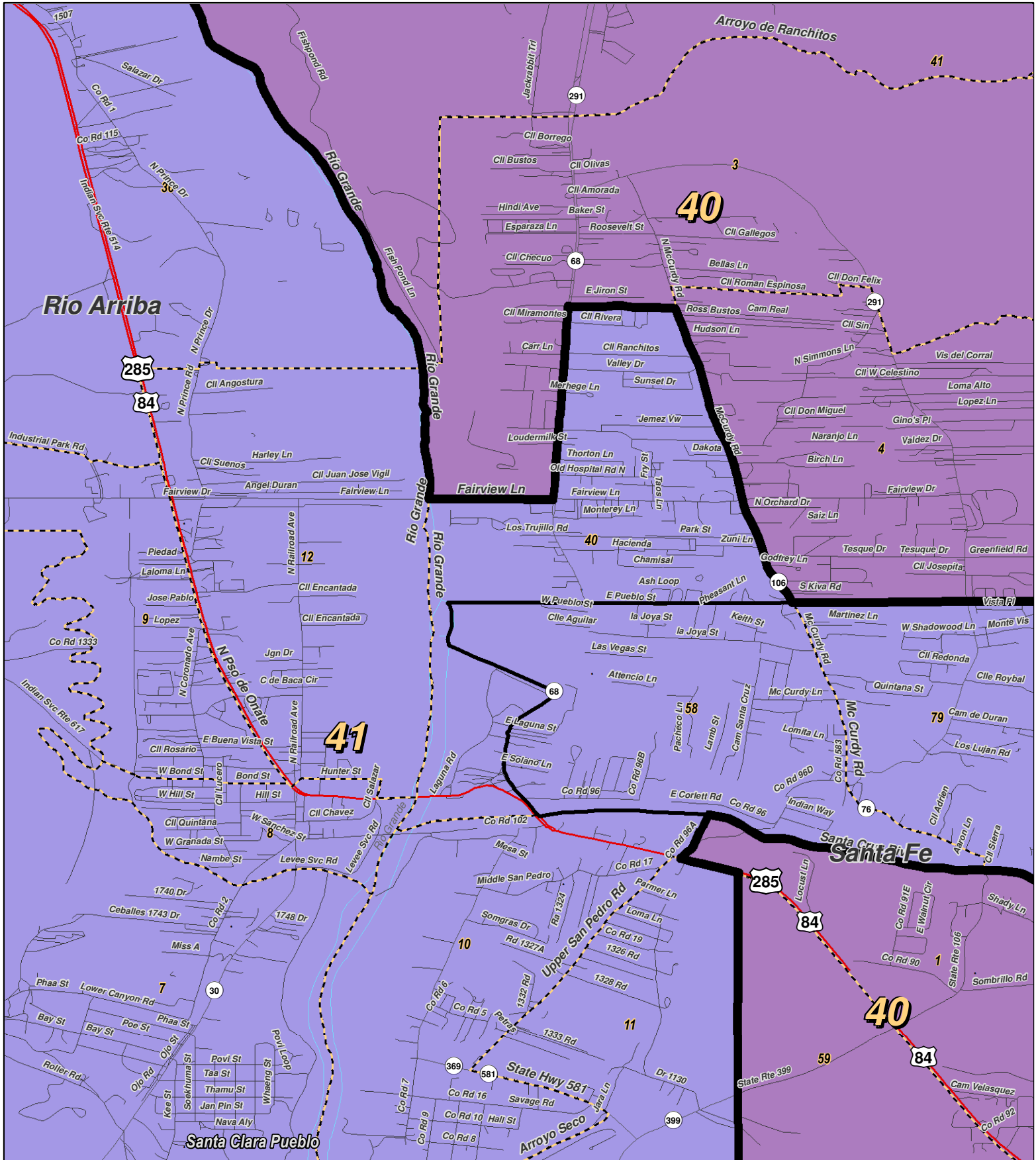
0 3 6 9 12 Miles



**LEGEND** Created: February 20, 2012

Precincts	Rivers	Interstate
Counties	Lakes / Ponds	US Highway
		State Highway

Research & Polling, Inc. distributes this map assuming no liability for any errors, omissions, or inaccuracies in the information provided regardless of the cause in reliance upon any maps.



0 0.9 Miles

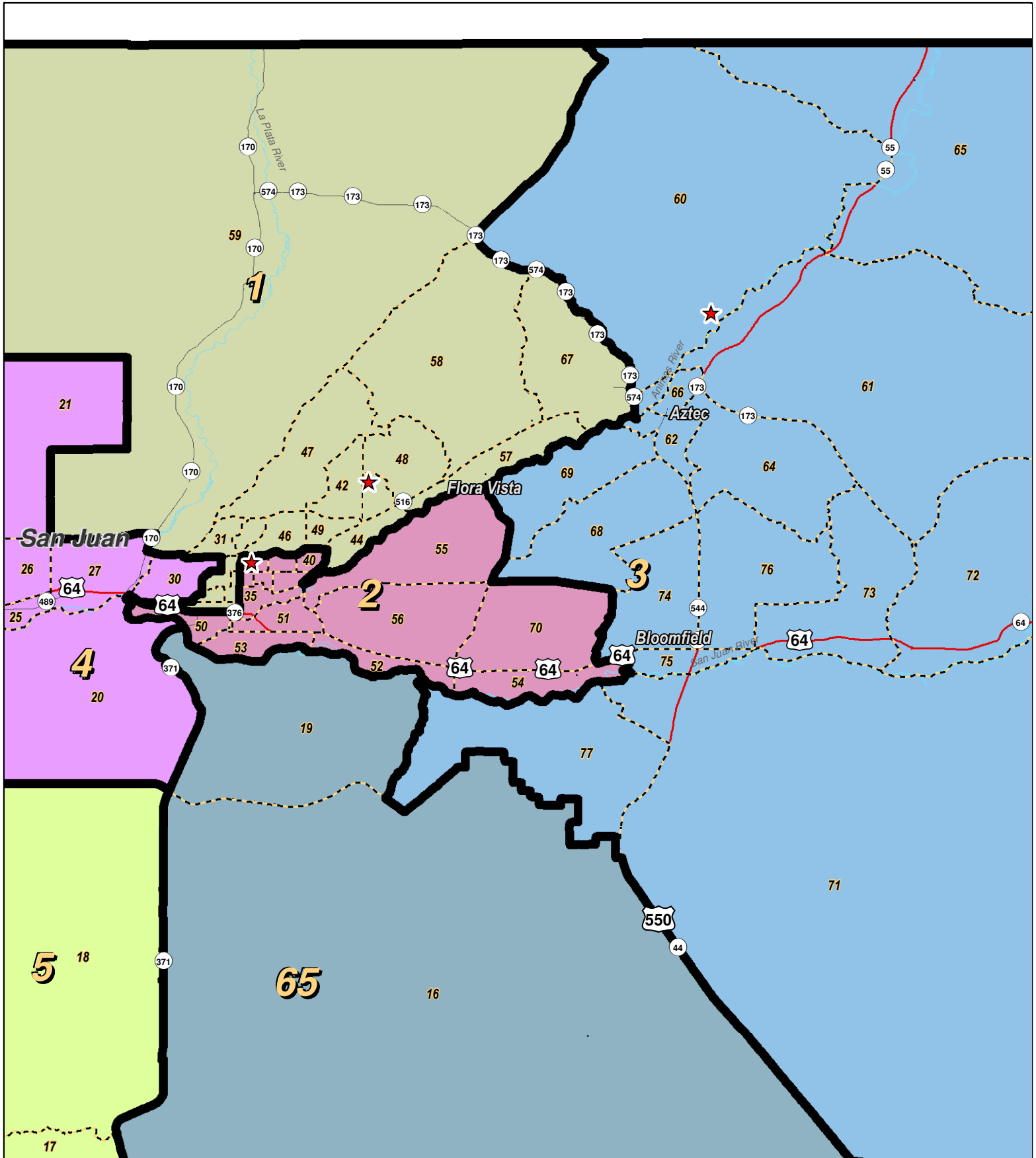
**RESEARCH & POLLING INC.**

**LEGEND** Created: February 20, 2012

- ★ Legislators
- ~ Rivers
- ~ Interstate
- ▭ Precincts
- ~ Lakes / Ponds
- ~ US Highway
- ▭ Counties
- ~ State Highway

Research & Polling, Inc. distributes this map assuming no liability for any errors, omissions, or inaccuracies in the information provided regardless of the cause in reliance upon any maps.

NEW MEXICO



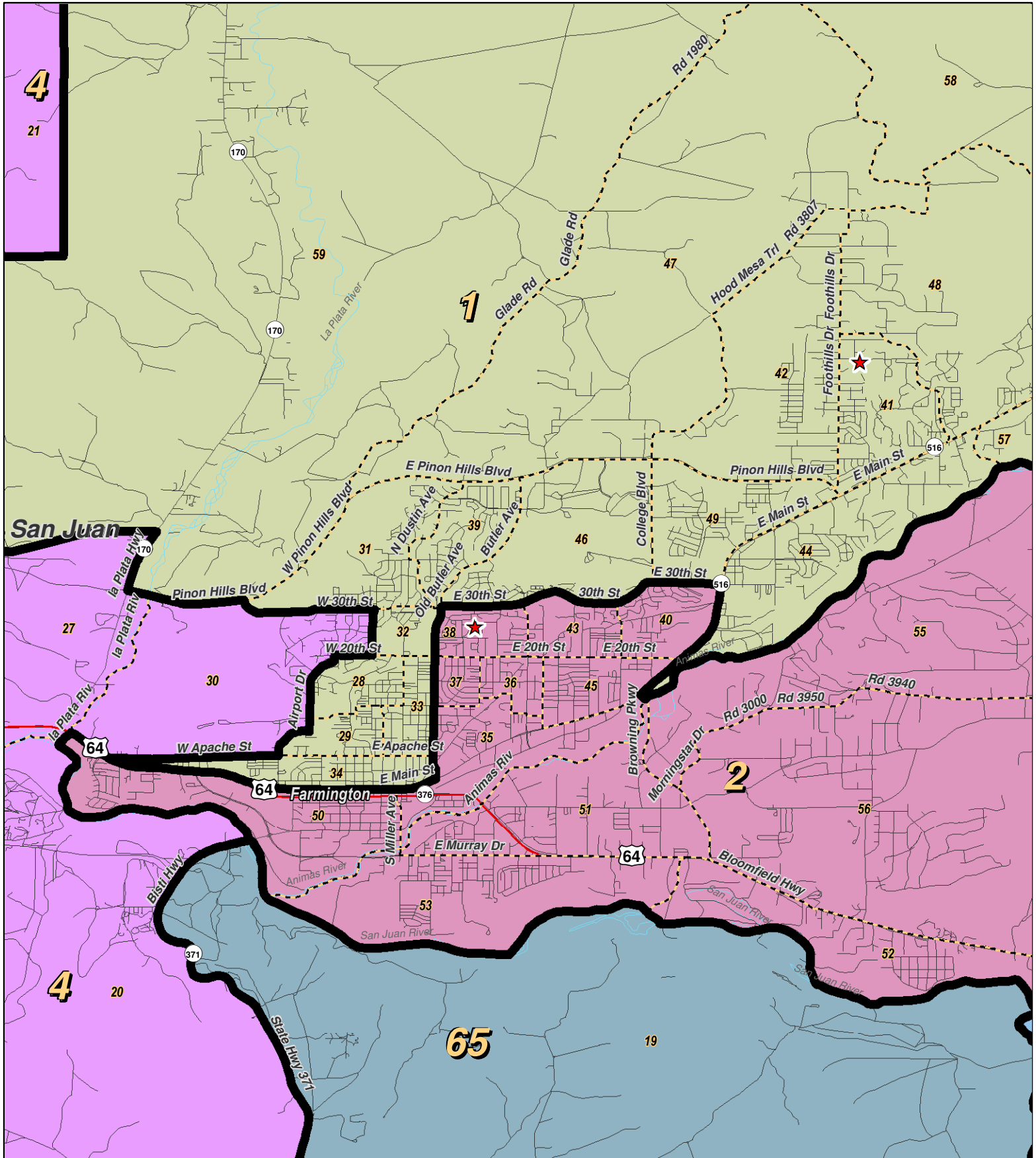
**LEGEND** Created: February 20, 2012

- ★ Legislators
- ▭ Precincts
- ▭ Counties
- ~ Rivers
- ☪ Lakes / Ponds
- ↔ Interstate
- ↔ US Highway
- ↔ State Highway



Research & Polling, Inc. distributes this map assuming no liability for any errors, omissions, or inaccuracies in the information provided regardless of the cause in reliance upon any maps.





0 1 2 Miles

RESEARCH & POLLING INC.

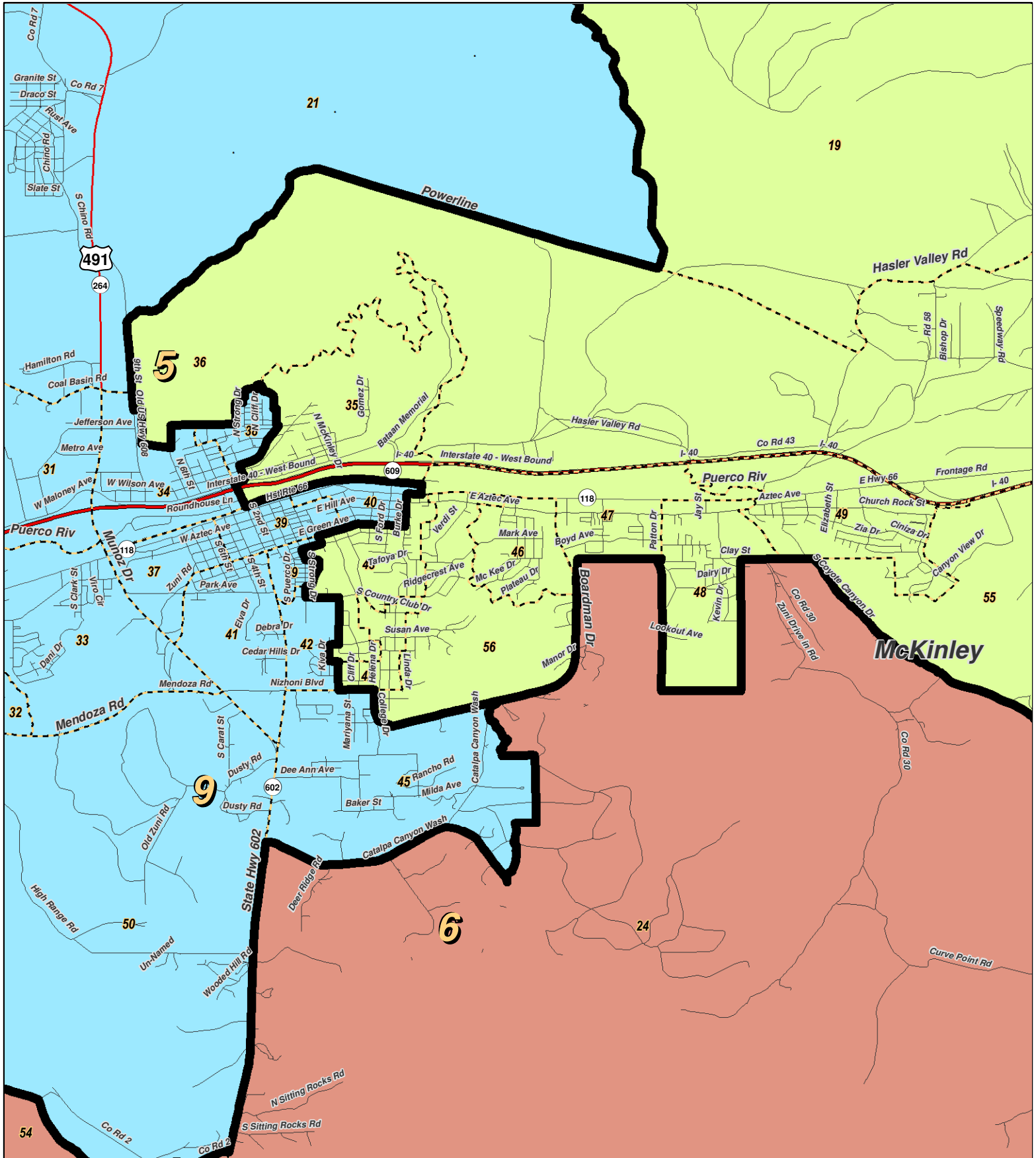


### LEGEND

Created: February 20, 2012

★ Legislators	~ Rivers	≡ Interstate
□ Precincts	☪ Lakes / Ponds	≡ US Highway
□ Counties		≡ State Highway

Research & Polling, Inc. distributes this map assuming no liability for any errors, omissions, or inaccuracies in the information provided regardless of the cause in reliance upon any maps.



0 1 Miles

N

NEW MEXICO

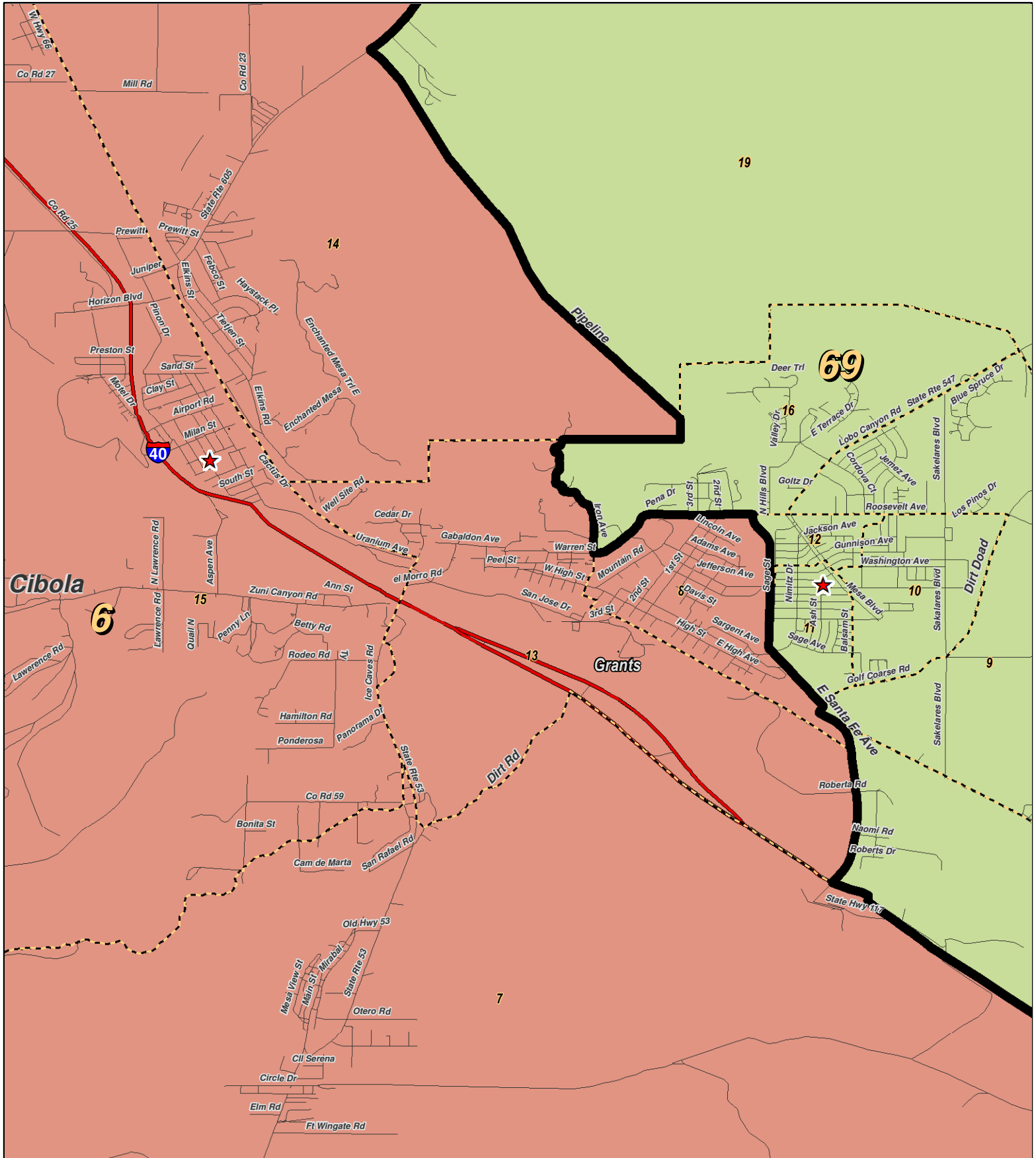
## LEGEND

Created: February 20, 2012

★ Legislators	~ Rivers	≡ Interstate
□ Precincts	☪ Lakes / Ponds	≡ US Highway
□ Counties		≡ State Highway

Research & Polling, Inc. distributes this map assuming no liability for any errors, omissions, or inaccuracies in the information provided regardless of the cause in reliance upon any maps.





0 1 Miles

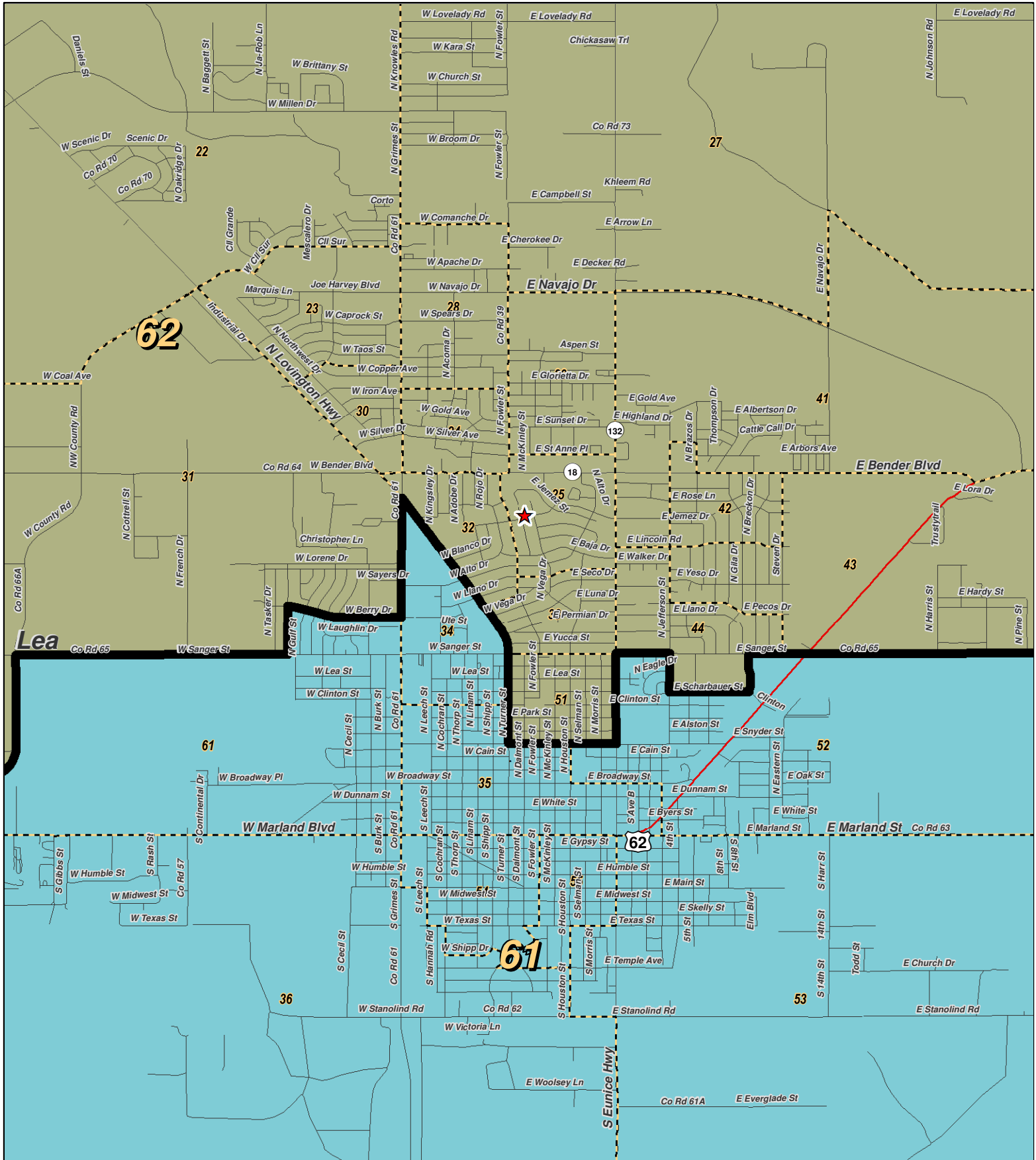


## LEGEND

Created: February 20, 2012

★ Legislators	~ Rivers	↔ Interstate
⬜ Precincts	⊕ Lakes / Ponds	↔ US Highway
⬜ Counties		↔ State Highway

Research & Polling, Inc. distributes this map assuming no liability for any errors, omissions, or inaccuracies in the information provided regardless of the cause in reliance upon any maps.



RESEARCH & POLLING INC.

0 1 Miles

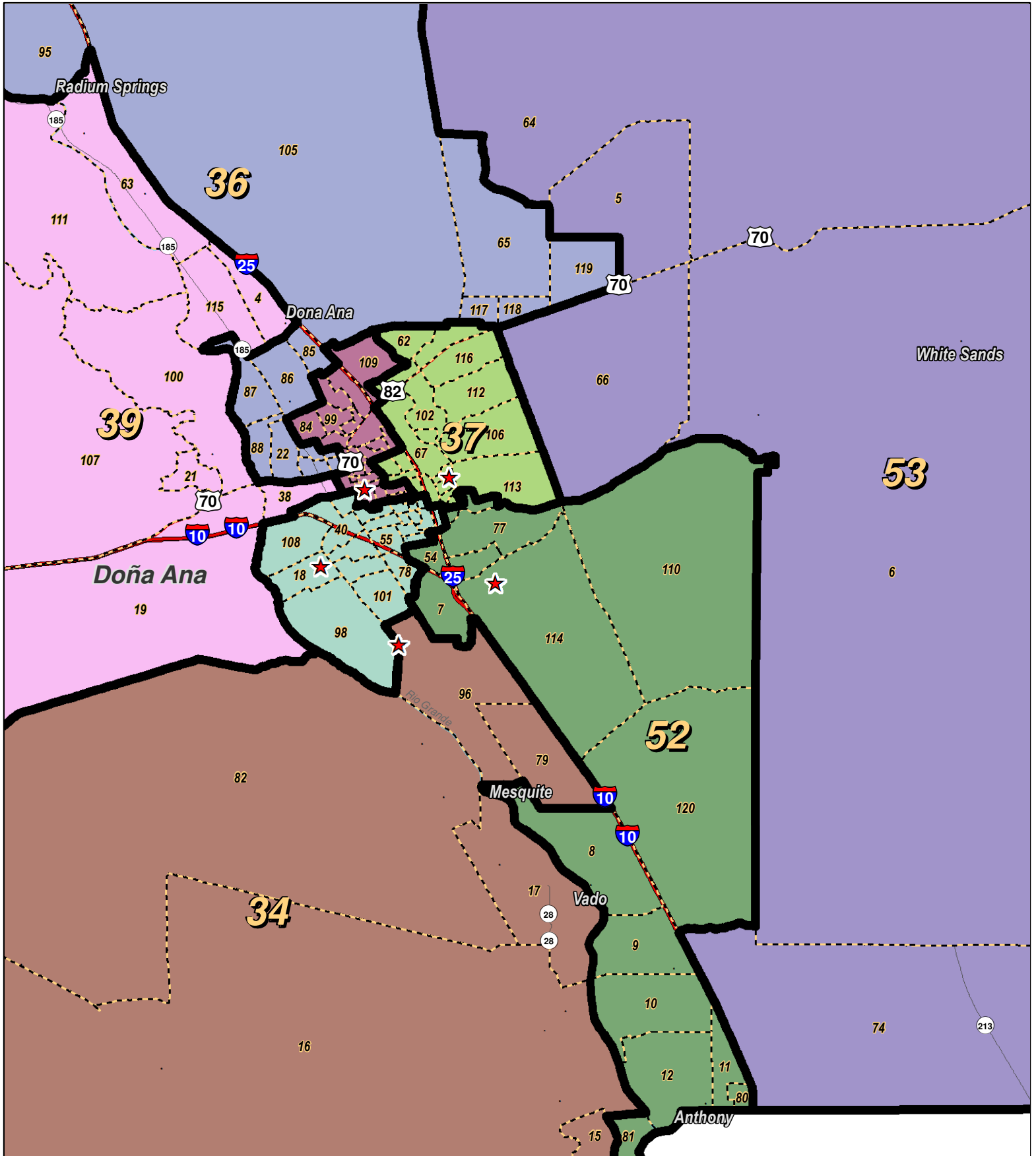


## LEGEND

Created: February 20, 2012

- ★ Legislators
- ~ Rivers
- ⚡ Interstate
- ⬜ Precincts
- 🌊 Lakes / Ponds
- 🛣 US Highway
- ▭ Counties
- ⚡ State Highway

Research & Polling, Inc. distributes this map assuming no liability for any errors, omissions, or inaccuracies in the information provided regardless of the cause in reliance upon any maps.



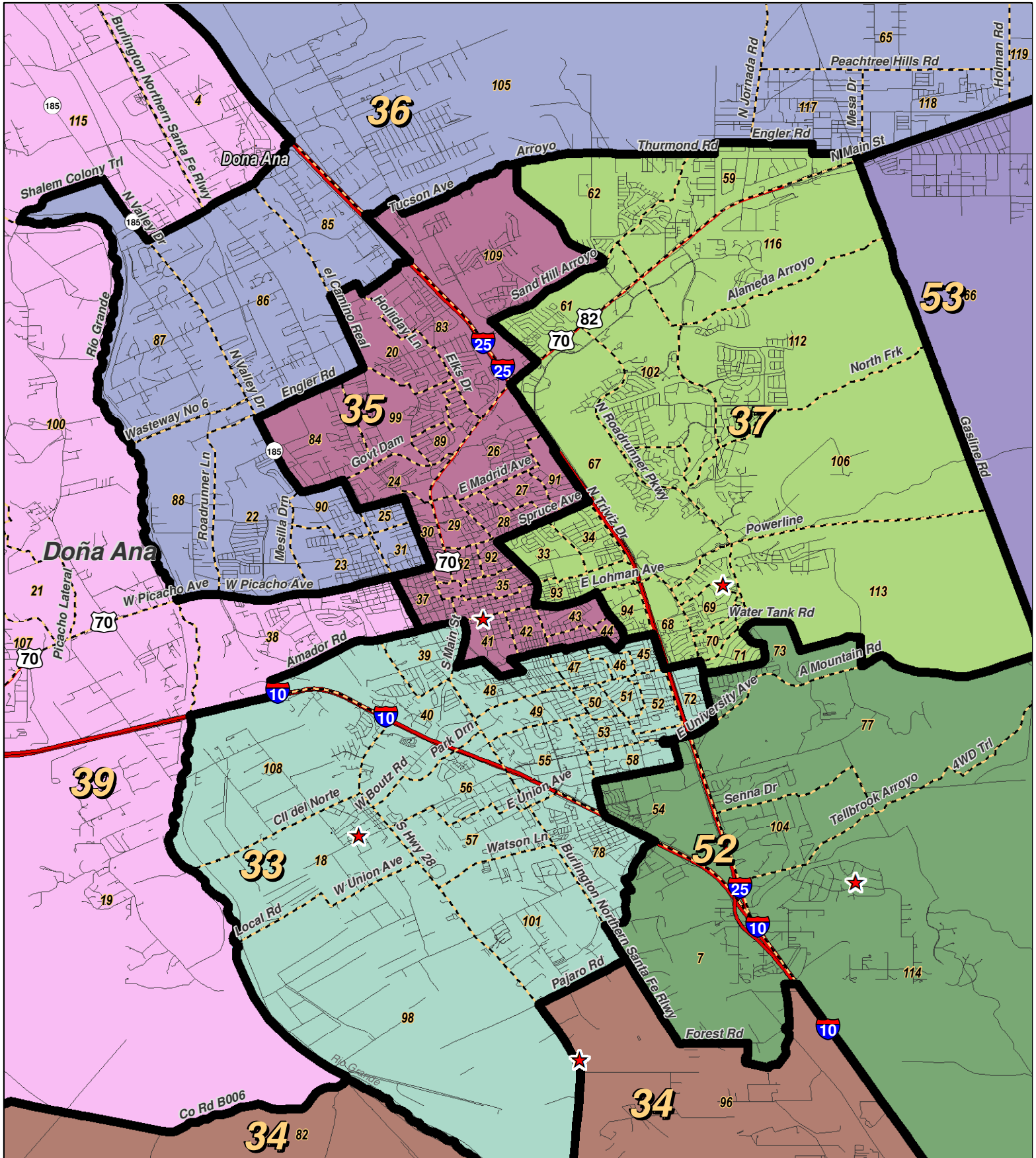
0 1 2 3 4  
Miles



**LEGEND** Created: February 20, 2012

★ Legislators	~ Rivers	↔ Interstate
□ Precincts	☪ Lakes / Ponds	↔ US Highway
□ Counties		~ State Highway

Research & Polling, Inc. distributes this map assuming no liability for any errors, omissions, or inaccuracies in the information provided regardless of the cause in reliance upon any maps.



0 1 2 Miles

RESEARCH & POLLING INC.

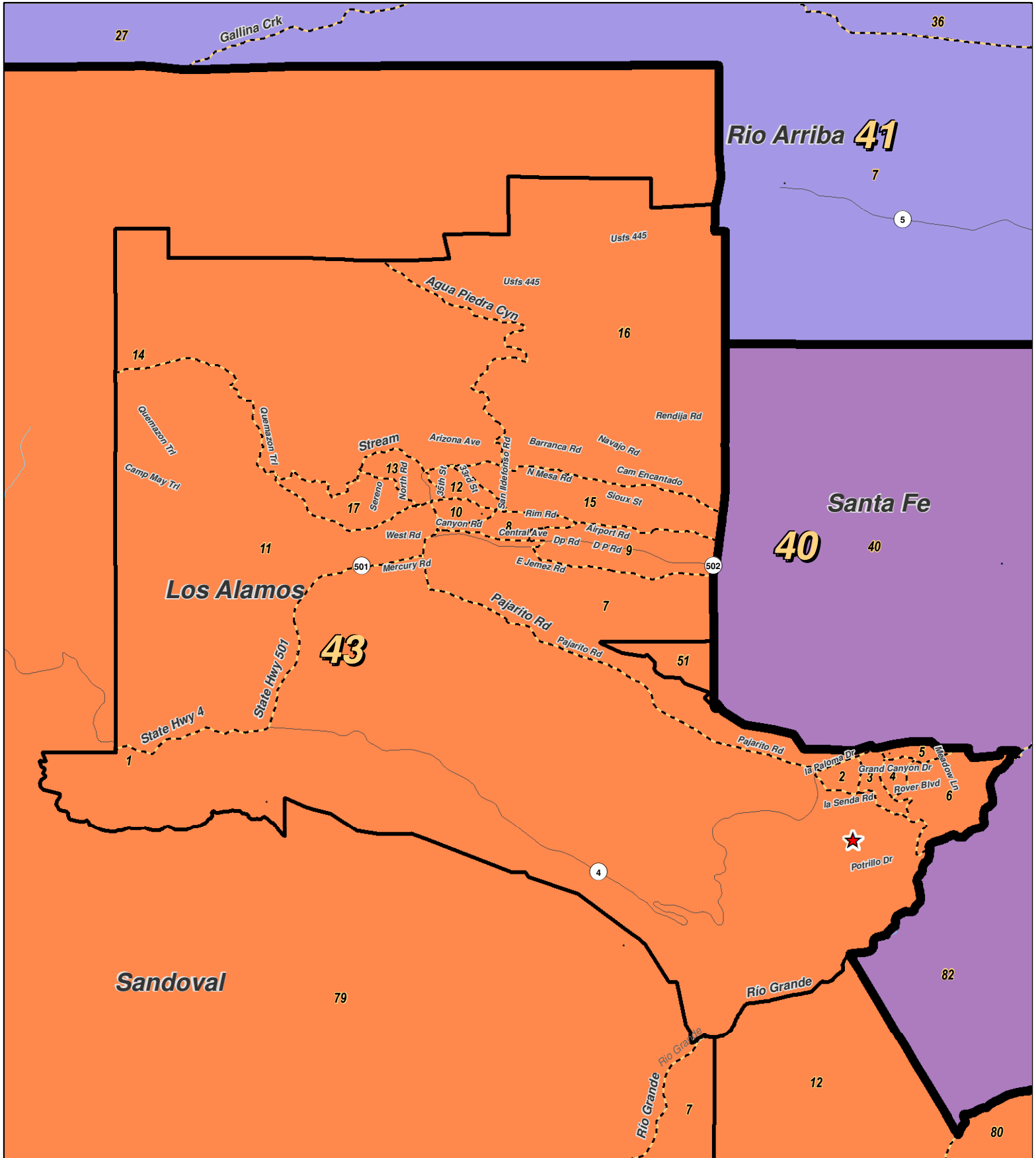


## LEGEND

Created: February 20, 2012

- ★ Legislators
- ▭ Precincts
- ▭ Counties
- ~ Rivers
- ☪ Lakes / Ponds
- ≡ Interstate
- ≡ US Highway
- ≡ State Highway

Research & Polling, Inc. distributes this map assuming no liability for any errors, omissions, or inaccuracies in the information provided regardless of the cause in reliance upon any maps.



RESEARCH & POLLING INC.

0 1 2 3 Miles

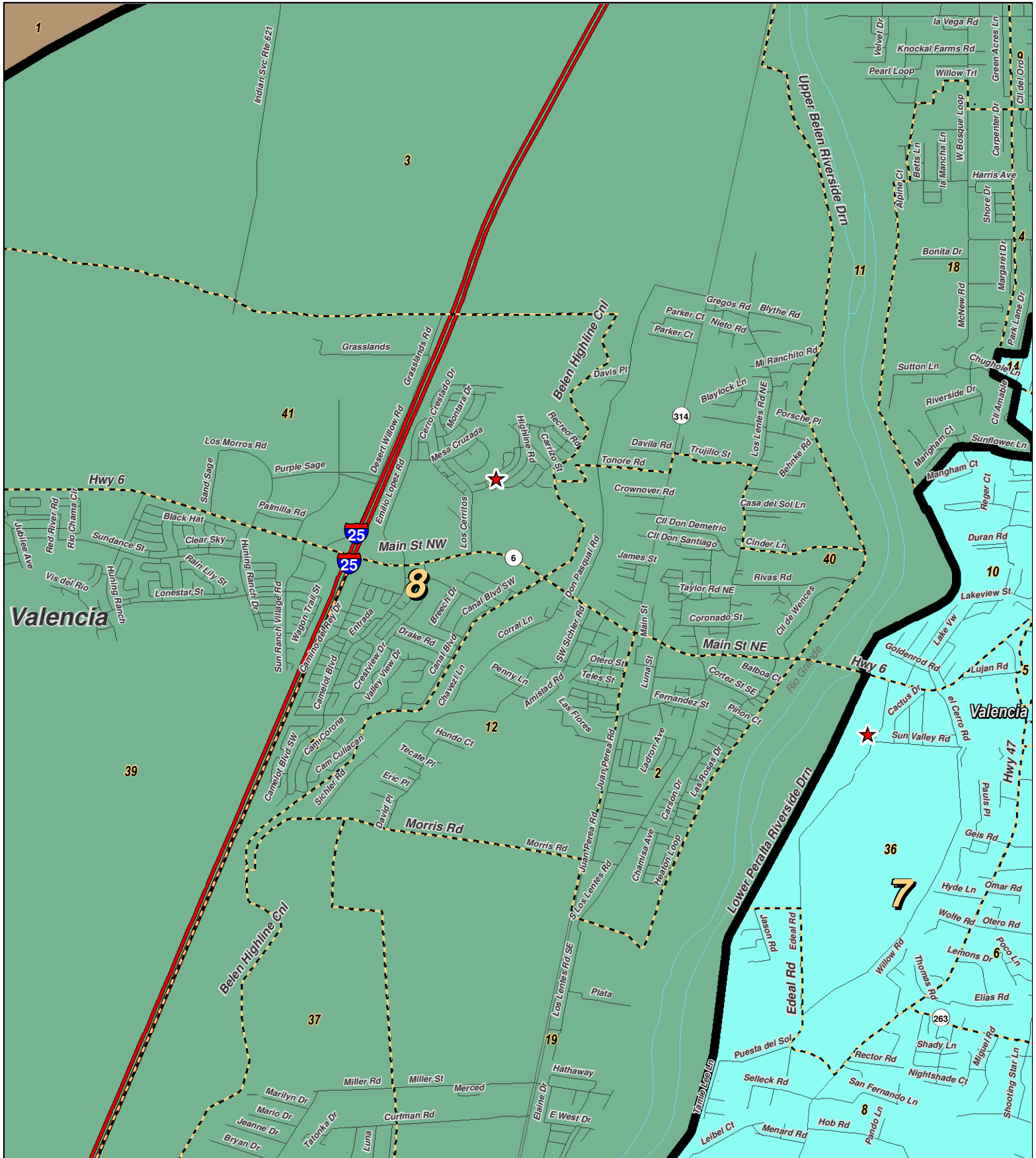
NEW MEXICO



**LEGEND** Created: February 20, 2012

★ Legislators	~ Rivers	≡ Interstate
▭ Precincts	☪ Lakes / Ponds	≡ US Highway
▭ Counties		≡ State Highway

Research & Polling, Inc. distributes this map assuming no liability for any errors, omissions, or inaccuracies in the information provided regardless of the cause in reliance upon any maps.



0 1 Miles

RESEARCH & POLLING INC.



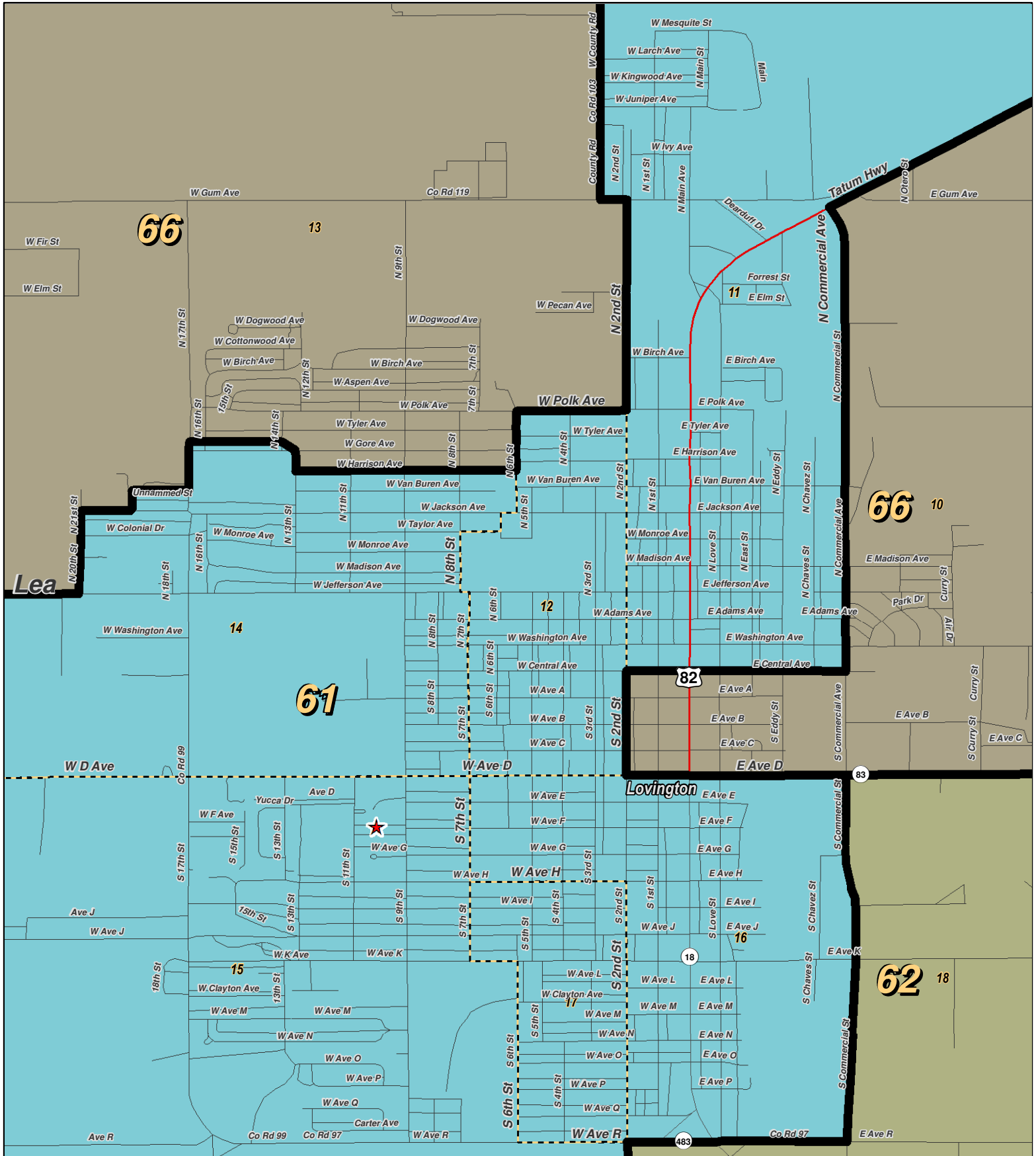
### LEGEND

Created: February 20, 2012

- ★ Legislators
- ▭ Precincts
- ▭ Counties
- ~ Rivers
- ~ Lakes / Ponds
- ⚡ Interstate
- ⚡ US Highway
- ⚡ State Highway

Research & Polling, Inc. distributes this map assuming no liability for any errors, omissions, or inaccuracies in the information provided regardless of the cause in reliance upon any maps.





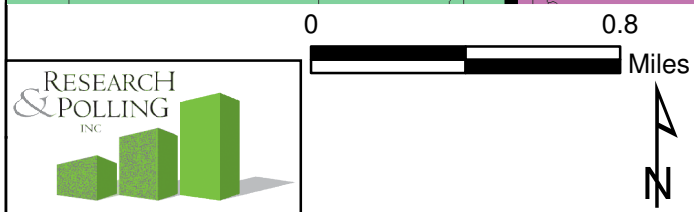
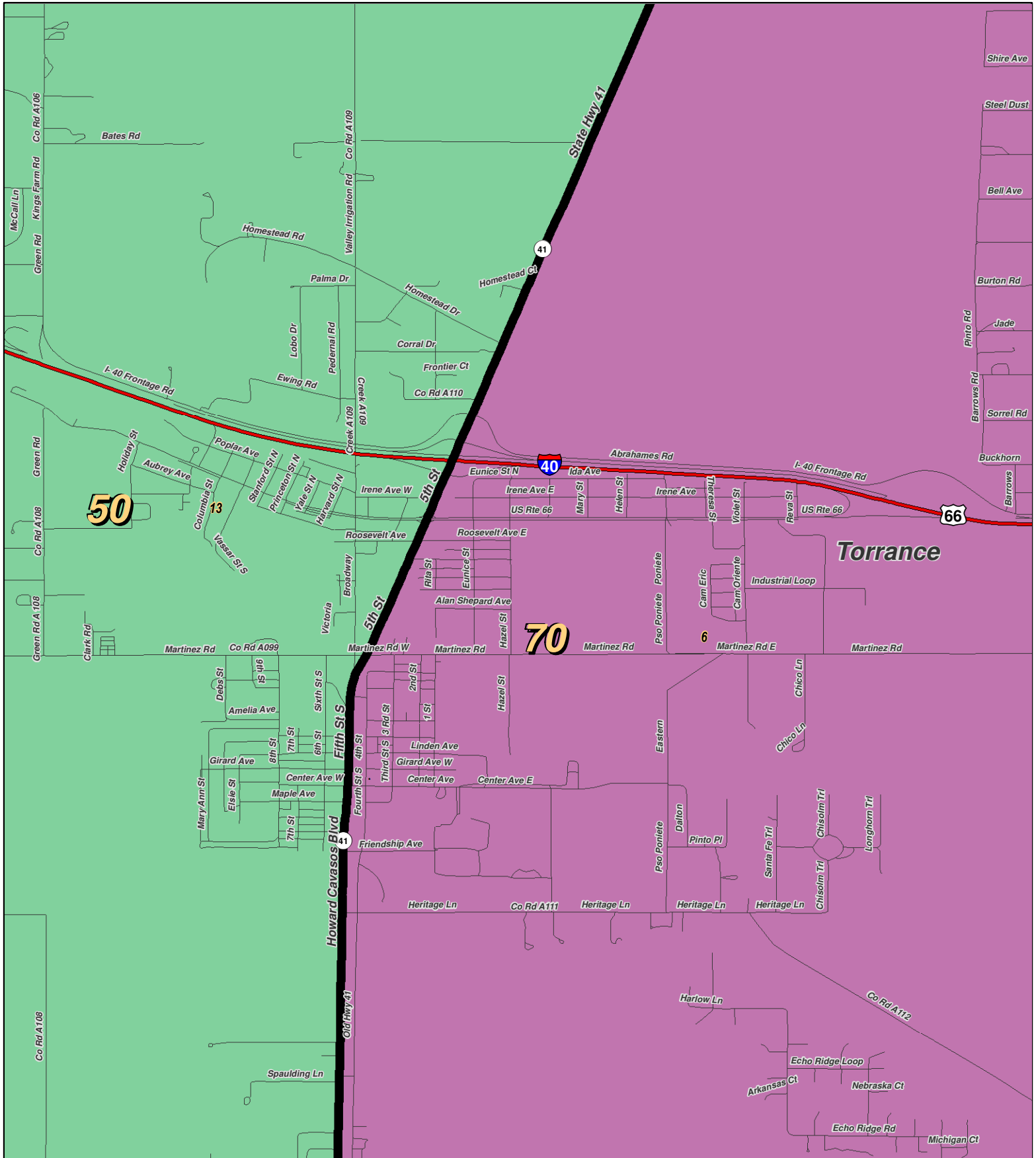
0 0.6 Miles

**RESEARCH & POLLING INC.**

**LEGEND** Created: February 20, 2012

- ★ Legislators
- ~ Rivers
- ↔ Interstates
- ▭ Precincts
- ⊙ Lakes / Ponds
- ⊔ US Highway
- Counties
- State Highway

Research & Polling, Inc. distributes this map assuming no liability for any errors, omissions, or inaccuracies in the information provided regardless of the cause in reliance upon any maps.

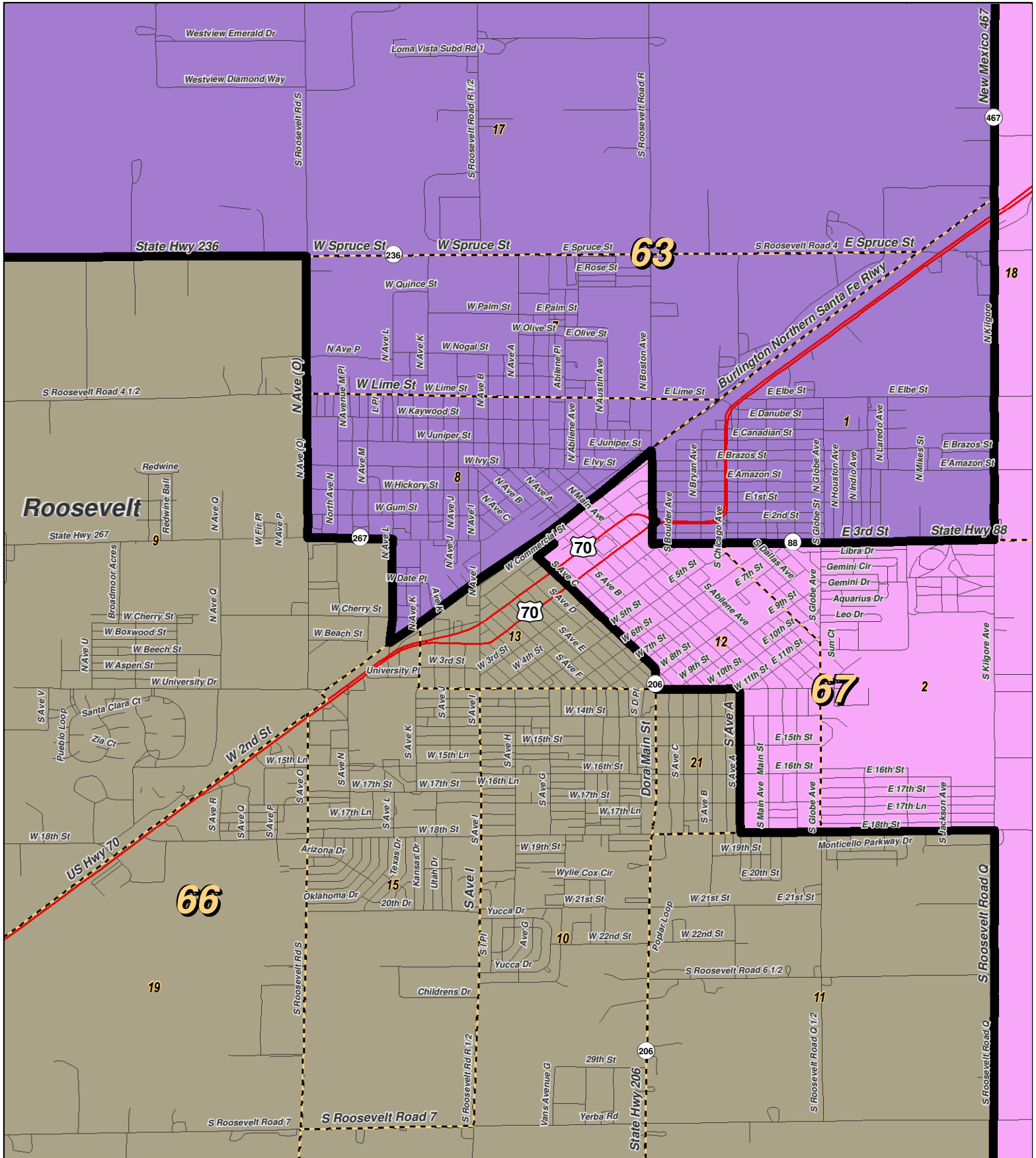


**LEGEND** Created: February 20, 2012

★ Legislators	~ Rivers	⚡ Interstate
▭ Precincts	☪ Lakes / Ponds	⚡ US Highway
▭ Counties		~ State Highway

Research & Polling, Inc. distributes this map assuming no liability for any errors, omissions, or inaccuracies in the information provided regardless of the cause in reliance upon any maps.





0 0.75 Miles

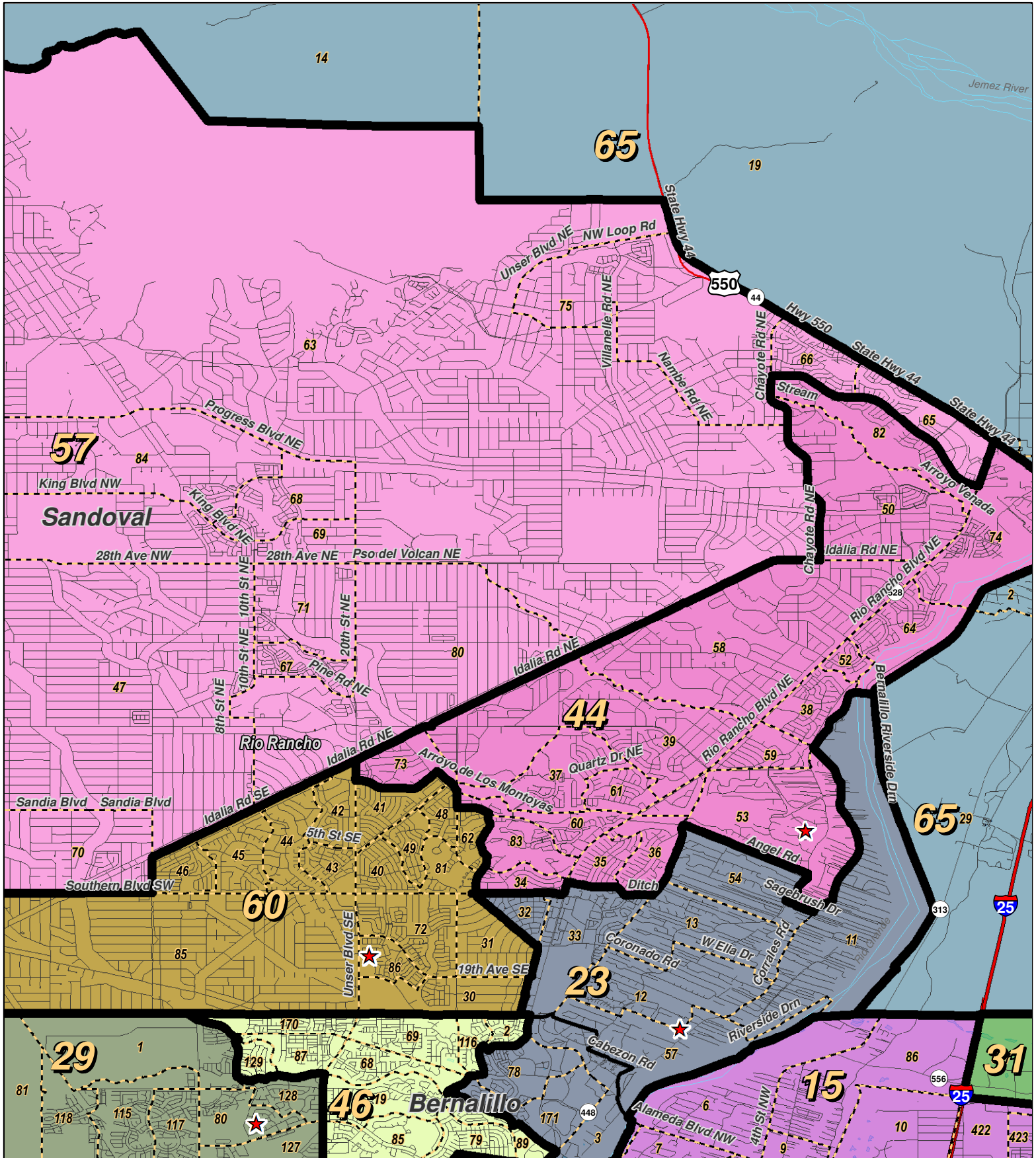
**RESEARCH & POLLING INC.**



**LEGEND** Created: February 20, 2012

- ★ Legislators
- ▭ Precincts
- Counties
- ~ Rivers
- ☪ Lakes / Ponds
- ⚡ Interstate
- ⚡ US Highway
- ⚡ State Highway

Research & Polling, Inc. distributes this map assuming no liability for any errors, omissions, or inaccuracies in the information provided regardless of the cause in reliance upon any maps.



0 1 2 Miles

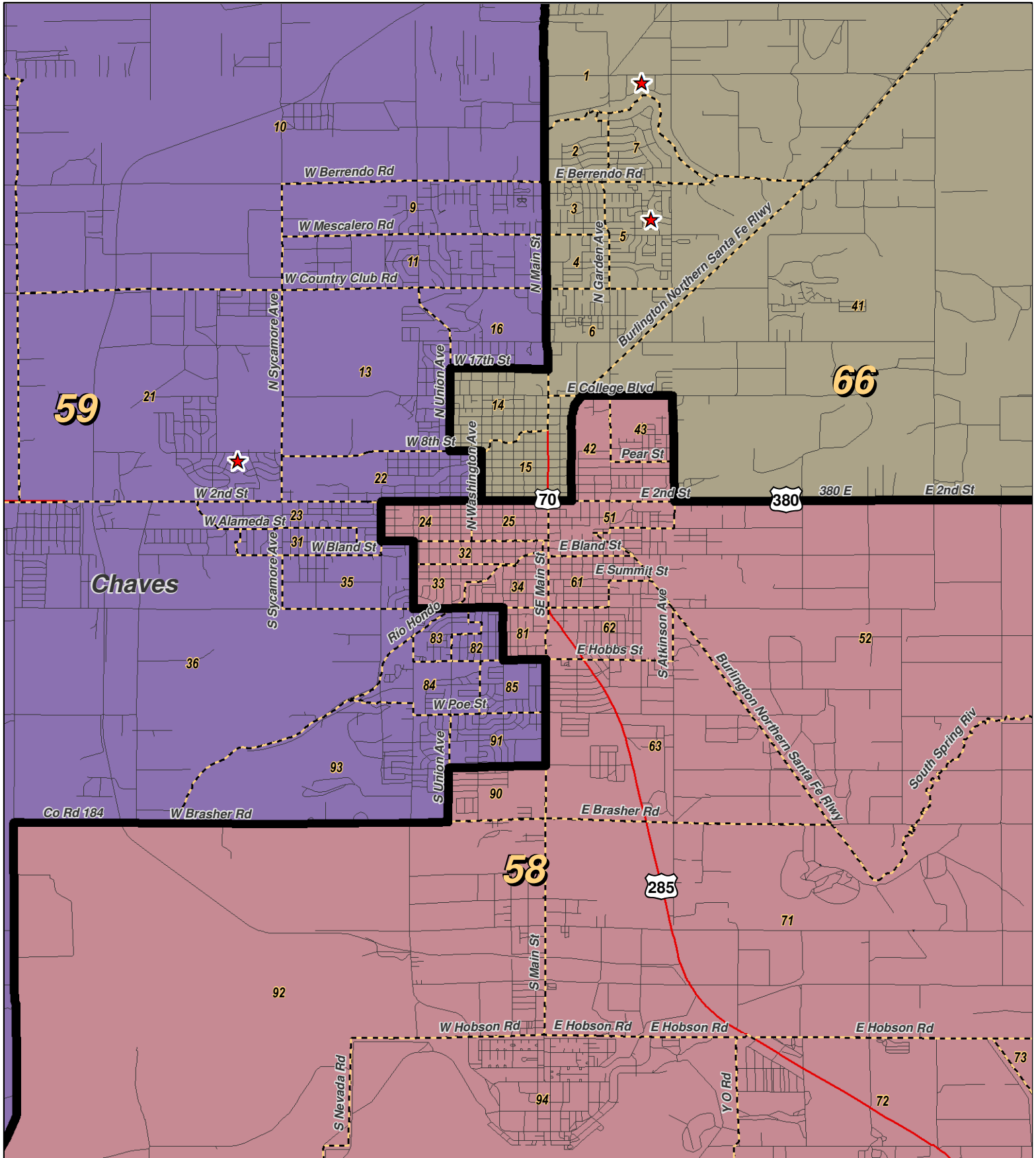
RESEARCH & POLLING INC.

NEW MEXICO

**LEGEND** Created: February 20, 2012

- ★ Legislators
- ▭ Precincts
- ▭ Counties
- ~ Rivers
- ~ Lakes / Ponds
- ~ Interstate
- ~ US Highway
- ~ State Highway

Research & Polling, Inc. distributes this map assuming no liability for any errors, omissions, or inaccuracies in the information provided regardless of the cause in reliance upon any maps.



0 1 2 Miles

RESEARCH & POLLING INC.

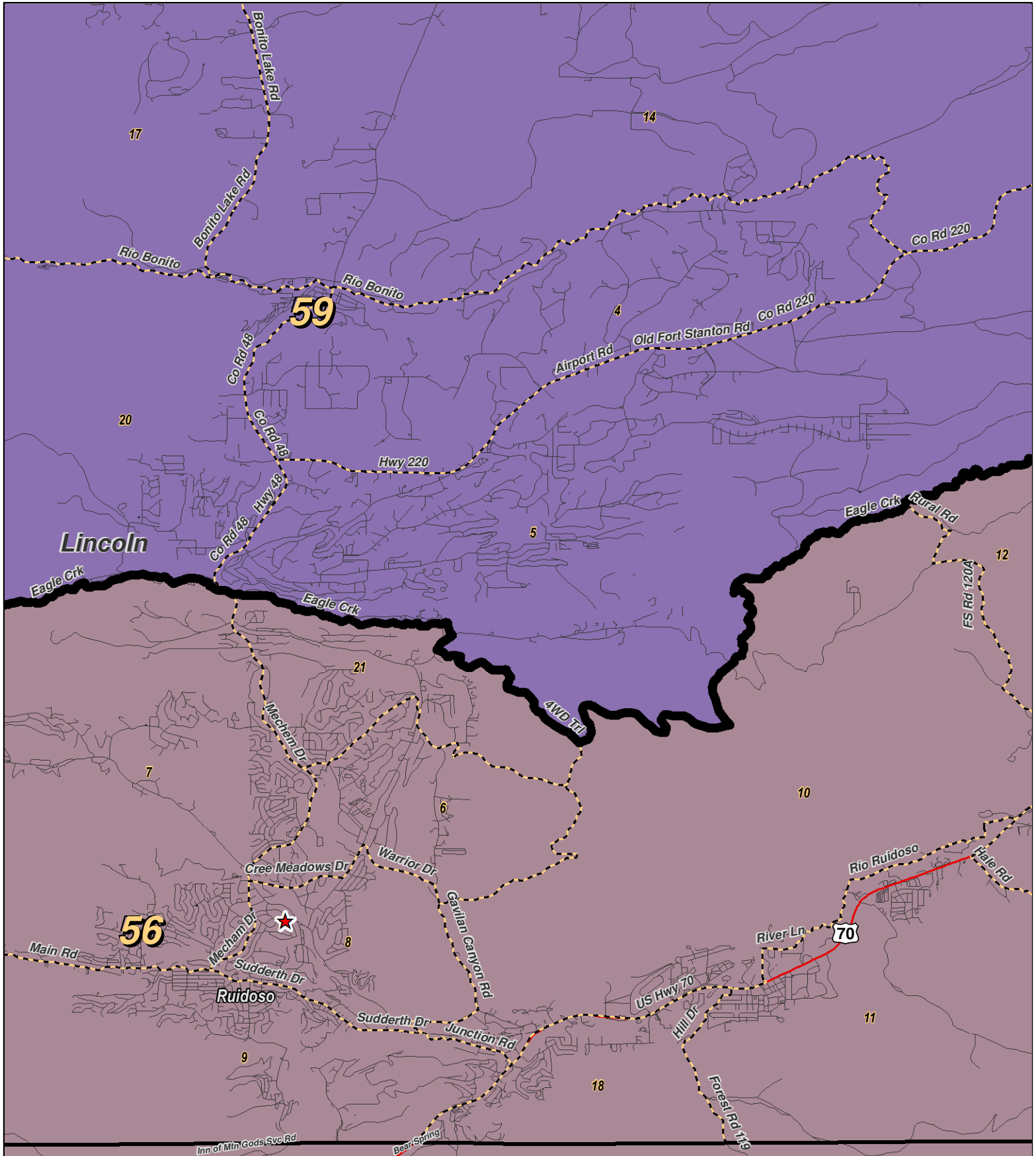


## LEGEND

Created: February 20, 2012

★ Legislators	~ Rivers	↔ Interstate
□ Precincts	☪ Lakes / Ponds	↔ US Highway
□ Counties		~ State Highway

Research & Polling, Inc. distributes this map assuming no liability for any errors, omissions, or inaccuracies in the information provided regardless of the cause in reliance upon any maps.



0 1 2 Miles

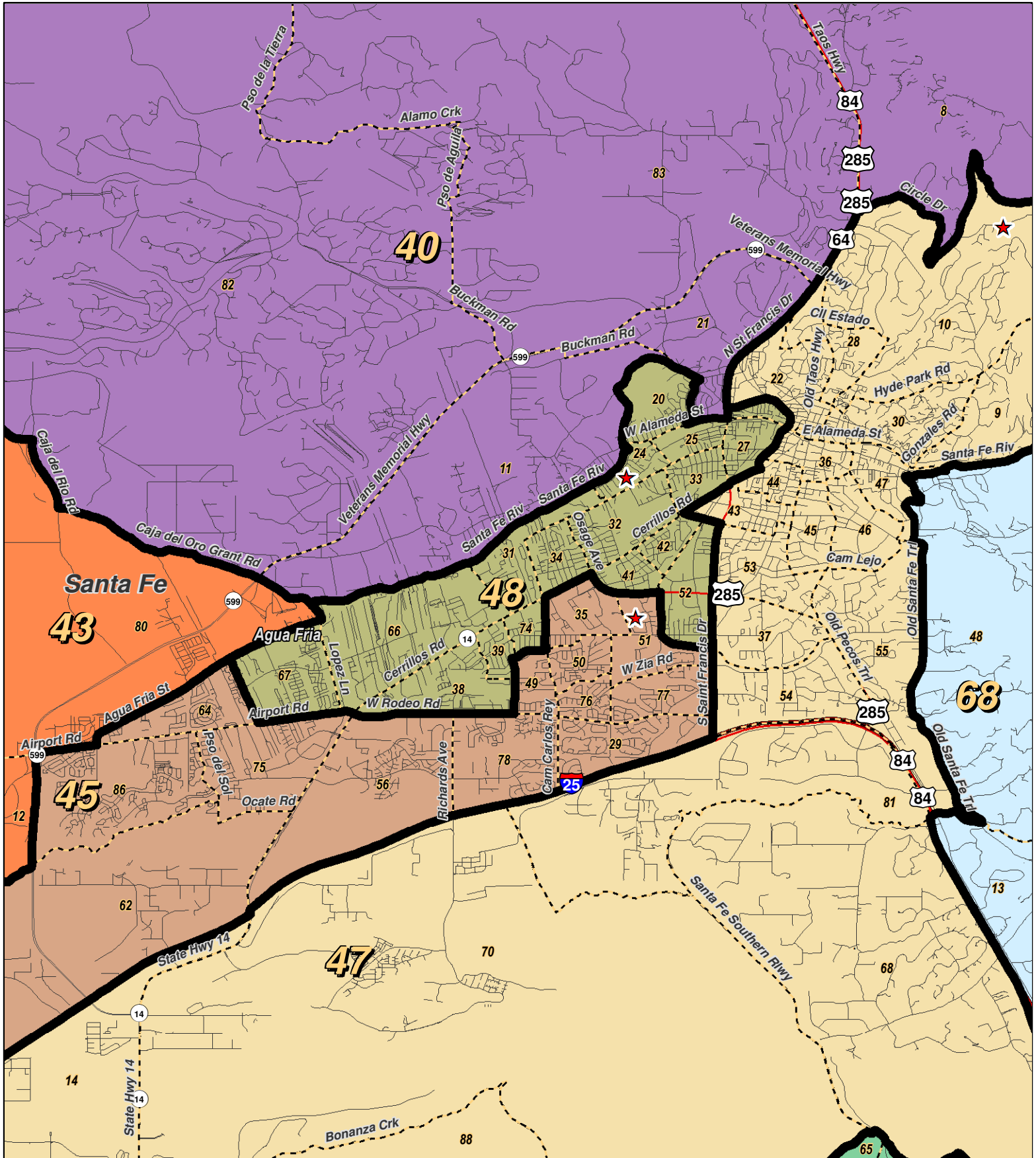


## LEGEND

Created: February 20, 2012

★ Legislators	~ Rivers	↔ Interstate
⬡ Precincts	⊕ Lakes / Ponds	↔ US Highway
⬡ Counties		~ State Highway

Research & Polling, Inc. distributes this map assuming no liability for any errors, omissions, or inaccuracies in the information provided regardless of the cause in reliance upon any maps.



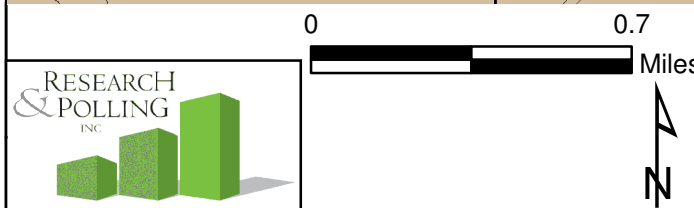
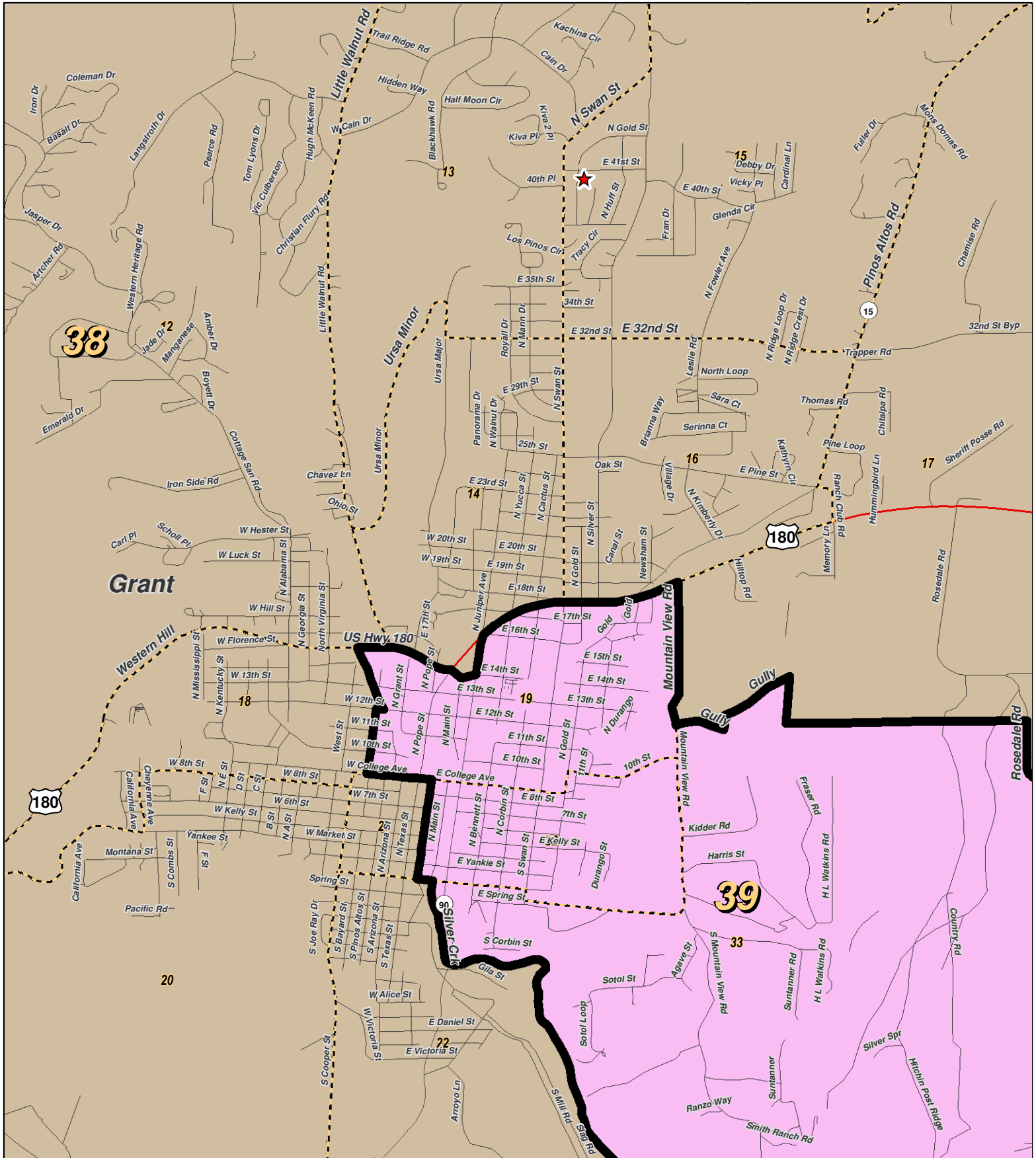
RESEARCH & POLLING INC.



**LEGEND** Created: February 20, 2012

★ Legislators	~ Rivers	↗ Interstate
□ Precincts	☪ Lakes / Ponds	↔ US Highway
□ Counties		~ State Highway

Research & Polling, Inc. distributes this map assuming no liability for any errors, omissions, or inaccuracies in the information provided regardless of the cause in reliance upon any maps.



**LEGEND** Created: February 20, 2012

- ★ Legislators
- ▭ Precincts
- Counties
- ~ Rivers
- ☪ Lakes / Ponds
- ⚡ Interstate
- ⚡ US Highway
- ⚡ State Highway

Research & Polling, Inc. distributes this map assuming no liability for any errors, omissions, or inaccuracies in the information provided regardless of the cause in reliance upon any maps.



District	Pop	Deviation	Hispanic	Non-Hispanic Origin					Other Races
				White	Native American	Black	Asian		
1	29,636	219 0.7%	5,555 18.7%	19,562 66.0%	3,417 11.5%	231 0.8%	208 0.7%	663 2.2%	
18+	21,840		3,415 15.6%	15,402 70.5%	2,344 10.7%	164 0.8%	165 0.8%	350 1.6%	
2	28,980	-437 -1.5%	8,331 28.7%	13,150 45.4%	6,598 22.8%	184 0.6%	81 0.3%	636 2.2%	
18+	20,712		5,212 25.2%	10,431 50.4%	4,555 22.0%	140 0.7%	66 0.3%	308 1.5%	
3	28,852	-565 -1.9%	7,963 27.6%	17,054 59.1%	3,126 10.8%	108 0.4%	83 0.3%	518 1.8%	
18+	20,673		4,996 24.2%	13,222 64.0%	2,028 9.8%	68 0.3%	71 0.3%	288 1.4%	
4	29,914	497 1.7%	2,608 8.7%	5,357 17.9%	21,143 70.7%	87 0.3%	58 0.2%	661 2.2%	
18+	20,350		1,458 7.2%	4,209 20.7%	14,282 70.2%	66 0.3%	48 0.2%	287 1.4%	
5	28,670	-747 -2.5%	3,431 12.0%	3,058 10.7%	21,277 74.2%	111 0.4%	277 1.0%	516 1.8%	
18+	20,021		2,154 10.8%	2,542 12.7%	14,783 73.8%	92 0.5%	226 1.1%	224 1.1%	
6	29,516	99 0.3%	5,470 18.5%	4,012 13.6%	19,393 65.7%	115 0.4%	106 0.4%	420 1.4%	
18+	21,169		4,066 19.2%	3,414 16.1%	13,328 63.0%	78 0.4%	81 0.4%	202 1.0%	
7	29,216	-201 -0.7%	18,693 64.0%	9,400 32.2%	482 1.6%	194 0.7%	117 0.4%	330 1.1%	
18+	20,936		12,421 59.3%	7,708 36.8%	341 1.6%	151 0.7%	97 0.5%	218 1.0%	
8	29,558	141 0.5%	16,204 54.8%	11,746 39.7%	649 2.2%	406 1.4%	151 0.5%	402 1.4%	
18+	22,156		11,249 50.8%	9,691 43.7%	517 2.3%	335 1.5%	125 0.6%	239 1.1%	
9	28,085	-1,332 -4.5%	5,258 18.7%	2,757 9.8%	19,045 67.8%	166 0.6%	232 0.8%	627 2.2%	
18+	19,114		3,491 18.3%	2,357 12.3%	12,680 66.3%	140 0.7%	175 0.9%	271 1.4%	
10	29,686	269 0.9%	20,254 68.2%	7,179 24.2%	507 1.7%	965 3.3%	278 0.9%	503 1.7%	
18+	21,348		13,921 65.2%	5,751 26.9%	401 1.9%	780 3.7%	227 1.1%	268 1.3%	
11	29,464	47 0.2%	16,825 57.1%	10,141 34.4%	1,251 4.2%	544 1.8%	180 0.6%	523 1.8%	
18+	24,128		12,846 53.2%	9,212 38.2%	1,050 4.4%	460 1.9%	169 0.7%	391 1.6%	
12	29,595	178 0.6%	24,748 83.6%	3,485 11.8%	452 1.5%	409 1.4%	133 0.4%	368 1.2%	
18+	20,026		16,127 80.5%	2,936 14.7%	313 1.6%	324 1.6%	103 0.5%	223 1.1%	

District	Pop	Deviation	Hispanic	Non-Hispanic Origin					Other Races
				White	Native American	Black	Asian		
13	29,571	154 0.5%	23,723 80.2%	3,665 12.4%	815 2.8%	735 2.5%	251 0.8%	382 1.3%	
18+	18,990		14,571 76.7%	2,884 15.2%	578 3.0%	546 2.9%	199 1.0%	212 1.1%	
14	29,560	143 0.5%	24,930 84.3%	3,400 11.5%	420 1.4%	454 1.5%	64 0.2%	292 1.0%	
18+	20,872		17,078 81.8%	2,896 13.9%	317 1.5%	343 1.6%	58 0.3%	180 0.9%	
15	29,629	212 0.7%	12,137 41.0%	14,496 48.9%	1,097 3.7%	344 1.2%	1,001 3.4%	554 1.9%	
18+	23,077		8,757 37.9%	12,076 52.3%	865 3.7%	280 1.2%	731 3.2%	368 1.6%	
16	29,421	4 0.0%	18,518 62.9%	8,163 27.7%	1,143 3.9%	700 2.4%	366 1.2%	531 1.8%	
18+	22,095		13,127 59.4%	6,962 31.5%	815 3.7%	556 2.5%	299 1.4%	336 1.5%	
17	29,603	186 0.6%	16,219 54.8%	10,880 36.8%	1,094 3.7%	457 1.5%	446 1.5%	507 1.7%	
18+	22,860		11,648 51.0%	9,448 41.3%	736 3.2%	345 1.5%	364 1.6%	319 1.4%	
18	29,649	232 0.8%	10,318 34.8%	15,124 51.0%	1,535 5.2%	833 2.8%	1,064 3.6%	775 2.6%	
18+	25,201		7,961 31.6%	13,742 54.5%	1,234 4.9%	714 2.8%	953 3.8%	597 2.4%	
19	29,695	278 0.9%	12,486 42.0%	12,655 42.6%	1,744 5.9%	1,279 4.3%	737 2.5%	794 2.7%	
18+	23,773		8,905 37.5%	11,394 47.9%	1,305 5.5%	1,025 4.3%	625 2.6%	519 2.2%	
20	29,921	504 1.7%	9,828 32.8%	15,655 52.3%	1,210 4.0%	896 3.0%	1,597 5.3%	735 2.5%	
18+	23,287		6,680 28.7%	13,471 57.8%	807 3.5%	682 2.9%	1,183 5.1%	464 2.0%	
21	29,497	80 0.3%	17,553 59.5%	7,606 25.8%	1,857 6.3%	1,178 4.0%	697 2.4%	606 2.1%	
18+	21,086		11,293 53.6%	6,669 31.6%	1,301 6.2%	864 4.1%	588 2.8%	371 1.8%	
22	29,742	325 1.1%	6,516 21.9%	21,904 73.6%	393 1.3%	224 0.8%	228 0.8%	477 1.6%	
18+	24,158		4,599 19.0%	18,626 77.1%	303 1.3%	158 0.7%	174 0.7%	298 1.2%	
23	29,440	23 0.1%	11,143 37.8%	15,402 52.3%	1,088 3.7%	689 2.3%	492 1.7%	626 2.1%	
18+	23,185		7,915 34.1%	13,138 56.7%	816 3.5%	531 2.3%	407 1.8%	378 1.6%	
24	29,650	233 0.8%	9,850 33.2%	16,560 55.9%	1,030 3.5%	878 3.0%	562 1.9%	770 2.6%	
18+	23,856		7,117 29.8%	14,338 60.1%	781 3.3%	689 2.9%	454 1.9%	477 2.0%	

District	Pop	Deviation	Hispanic	Non-Hispanic Origin					Other Races
				White	Native American	Black	Asian		
25	29,179	-238 -0.8%	11,399 39.1%	14,455 49.5%	1,183 4.1%	655 2.2%	847 2.9%	640 2.2%	
18+	23,827		8,546 35.9%	12,738 53.5%	901 3.8%	539 2.3%	681 2.9%	422 1.8%	
26	29,605	188 0.6%	20,633 69.7%	5,686 19.2%	1,403 4.7%	960 3.2%	394 1.3%	529 1.8%	
18+	20,919		13,667 65.3%	4,784 22.9%	1,080 5.2%	799 3.8%	289 1.4%	300 1.4%	
27	29,807	390 1.3%	7,375 24.7%	19,530 65.5%	803 2.7%	558 1.9%	957 3.2%	584 2.0%	
18+	24,027		5,301 22.1%	16,586 69.0%	626 2.6%	425 1.8%	735 3.1%	354 1.5%	
28	29,804	387 1.3%	7,563 25.4%	19,185 64.4%	679 2.3%	742 2.5%	923 3.1%	712 2.4%	
18+	23,946		5,369 22.4%	16,346 68.3%	516 2.2%	575 2.4%	735 3.1%	405 1.7%	
29	29,560	143 0.5%	13,538 45.8%	12,956 43.8%	803 2.7%	871 2.9%	648 2.2%	744 2.5%	
18+	20,216		8,488 42.0%	9,713 48.0%	550 2.7%	609 3.0%	506 2.5%	350 1.7%	
30	29,226	-191 -0.6%	9,118 31.2%	16,183 55.4%	1,557 5.3%	895 3.1%	824 2.8%	649 2.2%	
18+	23,586		6,709 28.4%	13,924 59.0%	1,135 4.8%	731 3.1%	676 2.9%	411 1.7%	
31	29,672	255 0.9%	5,054 17.0%	21,805 73.5%	238 0.8%	379 1.3%	1,547 5.2%	649 2.2%	
18+	23,161		3,496 15.1%	17,696 76.4%	174 0.8%	304 1.3%	1,145 4.9%	346 1.5%	
32	29,695	278 0.9%	18,128 61.0%	10,791 36.3%	160 0.5%	206 0.7%	134 0.5%	276 0.9%	
18+	21,863		11,975 54.8%	9,289 42.5%	126 0.6%	167 0.8%	112 0.5%	194 0.9%	
33	29,431	14 0.0%	16,908 57.4%	10,570 35.9%	388 1.3%	588 2.0%	508 1.7%	469 1.6%	
18+	23,335		12,213 52.3%	9,484 40.6%	336 1.4%	470 2.0%	477 2.0%	355 1.5%	
34	29,182	-235 -0.8%	25,305 86.7%	3,603 12.3%	34 0.1%	81 0.3%	43 0.1%	116 0.4%	
18+	20,345		17,101 84.1%	3,041 14.9%	24 0.1%	64 0.3%	34 0.2%	81 0.4%	
35	29,347	-70 -0.2%	19,442 66.2%	8,703 29.7%	251 0.9%	455 1.6%	152 0.5%	344 1.2%	
18+	21,570		13,199 61.2%	7,457 34.6%	184 0.9%	374 1.7%	133 0.6%	223 1.0%	
36	29,243	-174 -0.6%	19,650 67.2%	8,590 29.4%	198 0.7%	344 1.2%	131 0.4%	330 1.1%	
18+	20,403		12,773 62.6%	6,927 34.0%	146 0.7%	244 1.2%	111 0.5%	202 1.0%	

District	Pop	Deviation	Hispanic	Non-Hispanic Origin					Other Races
				White	Native American	Black	Asian		
37	29,648	231 0.8%	13,268 44.8%	14,376 48.5%	233 0.8%	642 2.2%	648 2.2%	481 1.6%	
18+	23,102		9,225 39.9%	12,344 53.4%	189 0.8%	511 2.2%	504 2.2%	329 1.4%	
38	29,088	-329 -1.1%	9,562 32.9%	18,520 63.7%	251 0.9%	190 0.7%	131 0.5%	434 1.5%	
18+	23,693		6,683 28.2%	16,206 68.4%	208 0.9%	149 0.6%	116 0.5%	331 1.4%	
39	29,639	222 0.8%	18,311 61.8%	10,444 35.2%	244 0.8%	205 0.7%	101 0.3%	334 1.1%	
18+	22,568		12,822 56.8%	9,037 40.0%	207 0.9%	176 0.8%	88 0.4%	238 1.1%	
40	29,331	-86 -0.3%	16,125 55.0%	9,636 32.9%	2,899 9.9%	116 0.4%	212 0.7%	343 1.2%	
18+	23,083		11,804 51.1%	8,711 37.7%	2,031 8.8%	101 0.4%	189 0.8%	247 1.1%	
41	29,175	-242 -0.8%	22,230 76.2%	4,796 16.4%	1,497 5.1%	76 0.3%	158 0.5%	418 1.4%	
18+	22,244		16,300 73.3%	4,358 19.6%	1,089 4.9%	62 0.3%	124 0.6%	311 1.4%	
42	29,137	-280 -1.0%	15,799 54.2%	11,034 37.9%	1,562 5.4%	98 0.3%	188 0.6%	456 1.6%	
18+	23,108		11,611 50.2%	9,736 42.1%	1,195 5.2%	81 0.4%	168 0.7%	317 1.4%	
43	29,651	234 0.8%	10,737 36.2%	16,655 56.2%	583 2.0%	121 0.4%	1,109 3.7%	446 1.5%	
18+	22,088		7,234 32.8%	13,326 60.3%	386 1.7%	93 0.4%	811 3.7%	238 1.1%	
44	29,392	-25 -0.1%	9,716 33.1%	17,173 58.4%	685 2.3%	610 2.1%	459 1.6%	749 2.5%	
18+	22,206		6,562 29.6%	13,883 62.5%	513 2.3%	461 2.1%	359 1.6%	428 1.9%	
45	29,805	388 1.3%	19,102 64.1%	9,260 31.1%	411 1.4%	200 0.7%	455 1.5%	377 1.3%	
18+	22,055		12,921 58.6%	8,080 36.6%	307 1.4%	171 0.8%	349 1.6%	227 1.0%	
46	29,467	50 0.2%	12,339 41.9%	14,081 47.8%	814 2.8%	867 2.9%	602 2.0%	764 2.6%	
18+	21,199		8,028 37.9%	11,069 52.2%	582 2.7%	645 3.0%	453 2.1%	422 2.0%	
47	29,248	-169 -0.6%	10,015 34.2%	17,604 60.2%	460 1.6%	259 0.9%	422 1.4%	488 1.7%	
18+	24,912		7,715 31.0%	15,883 63.8%	411 1.6%	217 0.9%	349 1.4%	337 1.4%	
48	29,378	-39 -0.1%	18,826 64.1%	9,172 31.2%	460 1.6%	233 0.8%	211 0.7%	476 1.6%	
18+	23,097		13,740 59.5%	8,276 35.8%	364 1.6%	201 0.9%	180 0.8%	336 1.5%	

District	Pop	Deviation	Hispanic	Non-Hispanic Origin					Other Races
				White	Native American	Black	Asian		
49	29,630	213 0.7%	15,294 51.6%	12,645 42.7%	787 2.7%	265 0.9%	222 0.7%	417 1.4%	
18+	22,988		10,972 47.7%	10,806 47.0%	532 2.3%	201 0.9%	185 0.8%	292 1.3%	
50	29,777	360 1.2%	9,847 33.1%	18,606 62.5%	339 1.1%	282 0.9%	192 0.6%	511 1.7%	
18+	23,124		6,638 28.7%	15,554 67.3%	252 1.1%	232 1.0%	142 0.6%	306 1.3%	
51	29,413	-4 -0.0%	9,291 31.6%	17,101 58.1%	308 1.0%	1,366 4.6%	463 1.6%	884 3.0%	
18+	22,586		6,328 28.0%	14,077 62.3%	227 1.0%	1,072 4.7%	381 1.7%	501 2.2%	
52	29,394	-23 -0.1%	22,450 76.4%	5,962 20.3%	182 0.6%	194 0.7%	393 1.3%	213 0.7%	
18+	20,495		14,548 71.0%	5,186 25.3%	139 0.7%	167 0.8%	310 1.5%	145 0.7%	
53	29,682	265 0.9%	18,147 61.1%	9,849 33.2%	186 0.6%	789 2.7%	183 0.6%	528 1.8%	
18+	20,492		11,288 55.1%	8,003 39.1%	153 0.7%	584 2.8%	154 0.8%	310 1.5%	
54	29,374	-43 -0.1%	13,743 46.8%	14,553 49.5%	244 0.8%	370 1.3%	80 0.3%	384 1.3%	
18+	21,973		9,259 42.1%	11,922 54.3%	197 0.9%	289 1.3%	64 0.3%	242 1.1%	
55	29,412	-5 -0.0%	10,912 37.1%	17,432 59.3%	224 0.8%	235 0.8%	271 0.9%	338 1.1%	
18+	21,961		7,174 32.7%	14,022 63.8%	167 0.8%	180 0.8%	207 0.9%	211 1.0%	
56	29,216	-201 -0.7%	8,584 29.4%	16,056 55.0%	3,656 12.5%	287 1.0%	178 0.6%	455 1.6%	
18+	22,450		5,776 25.7%	13,674 60.9%	2,382 10.6%	204 0.9%	144 0.6%	270 1.2%	
57	29,663	246 0.8%	12,401 41.8%	14,244 48.0%	923 3.1%	883 3.0%	393 1.3%	819 2.8%	
18+	19,854		7,440 37.5%	10,447 52.6%	642 3.2%	617 3.1%	292 1.5%	416 2.1%	
58	29,445	28 0.1%	19,858 67.4%	8,433 28.6%	246 0.8%	565 1.9%	69 0.2%	274 0.9%	
18+	20,545		12,783 62.2%	6,854 33.4%	207 1.0%	453 2.2%	58 0.3%	190 0.9%	
59	29,615	198 0.7%	11,161 37.7%	17,408 58.8%	186 0.6%	331 1.1%	168 0.6%	361 1.2%	
18+	22,482		7,141 31.8%	14,614 65.0%	147 0.7%	238 1.1%	130 0.6%	212 0.9%	
60	29,174	-243 -0.8%	10,799 37.0%	15,587 53.4%	674 2.3%	719 2.5%	696 2.4%	699 2.4%	
18+	21,168		6,915 32.7%	12,378 58.5%	460 2.2%	551 2.6%	525 2.5%	339 1.6%	

District	Pop	Deviation	Hispanic	Non-Hispanic Origin					Other Races
				White	Native American	Black	Asian		
61	29,473	56 0.2%	18,646 63.3%	8,986 30.5%	202 0.7%	1,302 4.4%	53 0.2%	284 1.0%	
18+	20,040		11,546 57.6%	7,218 36.0%	146 0.7%	941 4.7%	39 0.2%	150 0.7%	
62	29,150	-267 -0.9%	11,544 39.6%	15,804 54.2%	236 0.8%	1,018 3.5%	227 0.8%	321 1.1%	
18+	21,279		7,351 34.5%	12,599 59.2%	198 0.9%	781 3.7%	187 0.9%	163 0.8%	
63	29,000	-417 -1.4%	17,788 61.3%	9,060 31.2%	199 0.7%	1,335 4.6%	181 0.6%	437 1.5%	
18+	20,718		11,818 57.0%	7,360 35.5%	166 0.8%	951 4.6%	153 0.7%	270 1.3%	
64	29,526	109 0.4%	8,337 28.2%	18,289 61.9%	181 0.6%	1,523 5.2%	463 1.6%	733 2.5%	
18+	21,551		5,173 24.0%	14,387 66.8%	136 0.6%	1,102 5.1%	382 1.8%	371 1.7%	
65	27,949	-1,468 -5.0%	7,064 25.3%	2,195 7.9%	18,327 65.6%	62 0.2%	29 0.1%	272 1.0%	
18+	19,372		4,956 25.6%	1,883 9.7%	12,331 63.7%	44 0.2%	27 0.1%	131 0.7%	
66	29,669	252 0.9%	10,691 36.0%	17,622 59.4%	208 0.7%	446 1.5%	288 1.0%	414 1.4%	
18+	22,122		6,795 30.7%	14,305 64.7%	170 0.8%	345 1.6%	237 1.1%	270 1.2%	
67	29,291	-126 -0.4%	12,673 43.3%	15,555 53.1%	225 0.8%	295 1.0%	157 0.5%	386 1.3%	
18+	22,557		8,965 39.7%	12,805 56.8%	179 0.8%	226 1.0%	127 0.6%	255 1.1%	
68	29,602	185 0.6%	18,776 63.4%	9,889 33.4%	368 1.2%	81 0.3%	130 0.4%	358 1.2%	
18+	23,673		14,290 60.4%	8,662 36.6%	286 1.2%	70 0.3%	105 0.4%	260 1.1%	
69	28,810	-607 -2.1%	6,003 20.8%	3,640 12.6%	18,538 64.3%	162 0.6%	85 0.3%	382 1.3%	
18+	20,577		4,251 20.7%	3,140 15.3%	12,776 62.1%	140 0.7%	59 0.3%	211 1.0%	
70	29,654	237 0.8%	20,690 69.8%	7,675 25.9%	367 1.2%	414 1.4%	171 0.6%	337 1.1%	
18+	23,034		15,430 67.0%	6,539 28.4%	309 1.3%	365 1.6%	136 0.6%	255 1.1%	
<b>Totals</b>	2,059,179	<b>Ideal:</b> 29,417	953,403 46.3%	833,810 40.5%	175,368 8.5%	35,462 1.7%	26,305 1.3%	34,831 1.1%	
18+	1,540,507		651,326 42.3%	697,848 45.3%	121,962 7.9%	27,453 1.8%	20,956 1.4%	20,962 1.1%	

**District Profile**

District	Total Population	Deviation		Total Adult Native American	Adult Hispanic	Adult Non-Hispanic			Performance Measure		Registered Voters				
						White	American	Black	Dem	Rep	Total	% Dem	% Rep	% DTS	% Other
1	29,636	219	0.7%	12.5%	15.6%	70.5%	10.7%	0.8%	24.9%	75.1%	17,200	25.0%	57.3%	14.8%	2.9%
2	28,980	-437	-1.5%	24.0%	25.2%	50.4%	22.0%	0.7%	30.8%	69.2%	12,925	30.4%	49.5%	17.5%	2.5%
3	28,852	-565	-1.9%	11.8%	24.2%	64.0%	9.8%	0.3%	27.9%	72.1%	14,112	27.7%	52.2%	17.0%	3.1%
4	29,914	497	1.7%	72.5%	7.2%	20.7%	70.2%	0.3%	52.8%	47.2%	14,941	48.3%	31.6%	18.0%	2.0%
5	28,670	-747	-2.5%	76.4%	10.8%	12.7%	73.8%	0.5%	70.2%	29.8%	15,687	64.6%	17.5%	16.3%	1.7%
6	29,516	99	0.3%	65.1%	19.2%	16.1%	63.0%	0.4%	69.2%	30.8%	15,583	66.4%	16.9%	14.6%	2.1%
7	29,216	-201	-0.7%	3.6%	59.3%	36.8%	1.6%	0.7%	50.8%	49.2%	13,719	49.0%	31.8%	16.0%	3.1%
8	29,558	141	0.5%	4.0%	50.8%	43.7%	2.3%	1.5%	47.1%	52.9%	16,382	47.6%	35.6%	13.5%	3.3%
9	28,085	-1,332	-4.5%	70.0%	18.3%	12.3%	66.3%	0.7%	70.1%	29.9%	13,269	63.0%	17.8%	17.6%	1.6%
10	29,686	269	0.9%	3.7%	65.2%	26.9%	1.9%	3.7%	64.0%	36.0%	12,944	55.8%	22.0%	19.2%	3.0%
11	29,464	47	0.2%	6.3%	53.2%	38.2%	4.4%	1.9%	73.9%	26.1%	20,855	60.6%	17.2%	17.7%	4.6%
12	29,595	178	0.6%	3.2%	80.5%	14.7%	1.6%	1.6%	66.8%	33.2%	11,388	59.6%	18.8%	18.9%	2.7%
13	29,571	154	0.5%	4.9%	76.7%	15.2%	3.0%	2.9%	64.5%	35.5%	10,339	53.8%	20.4%	22.5%	3.2%
14	29,560	143	0.5%	3.2%	81.8%	13.9%	1.5%	1.6%	74.2%	25.8%	13,894	63.2%	15.6%	18.4%	2.8%
15	29,629	212	0.7%	5.3%	37.9%	52.3%	3.7%	1.2%	50.1%	49.9%	19,533	45.2%	36.8%	15.0%	3.1%
16	29,421	4	0.0%	5.6%	59.4%	31.5%	3.7%	2.5%	58.9%	41.1%	17,296	53.2%	27.5%	16.1%	3.2%
17	29,603	186	0.6%	4.9%	51.0%	41.3%	3.2%	1.5%	62.4%	37.6%	17,981	54.9%	25.9%	15.6%	3.6%
18	29,649	232	0.8%	6.8%	31.6%	54.5%	4.9%	2.8%	76.7%	23.3%	22,225	57.2%	16.2%	20.5%	6.2%
19	29,695	278	0.9%	8.0%	37.5%	47.9%	5.5%	4.3%	68.9%	31.1%	19,097	55.4%	20.9%	18.4%	5.3%
20	29,921	504	1.7%	4.8%	28.7%	57.8%	3.5%	2.9%	44.3%	55.7%	18,042	39.0%	40.8%	17.1%	3.1%
21	29,497	80	0.3%	8.6%	53.6%	31.6%	6.2%	4.1%	57.7%	42.3%	12,938	47.6%	25.8%	22.1%	4.5%
22	29,742	325	1.1%	2.4%	19.0%	77.1%	1.3%	0.7%	44.2%	55.8%	21,772	36.6%	43.3%	16.2%	3.8%
23	29,440	23	0.1%	5.1%	34.1%	56.7%	3.5%	2.3%	49.2%	50.8%	19,876	43.5%	37.6%	15.5%	3.4%
24	29,650	233	0.8%	5.1%	29.8%	60.1%	3.3%	2.9%	50.0%	50.0%	19,821	44.3%	36.7%	15.6%	3.5%
25	29,179	-238	-0.8%	5.8%	35.9%	53.5%	3.8%	2.3%	59.4%	40.6%	20,811	51.0%	29.2%	16.1%	3.7%
26	29,605	188	0.6%	6.9%	65.3%	22.9%	5.2%	3.8%	59.6%	40.4%	11,226	52.5%	24.7%	19.4%	3.4%
27	29,807	390	1.3%	3.6%	22.1%	69.0%	2.6%	1.8%	41.4%	58.6%	22,301	36.8%	45.4%	14.5%	3.3%
28	29,804	387	1.3%	3.5%	22.4%	68.3%	2.2%	2.4%	42.7%	57.3%	21,685	38.2%	43.9%	15.1%	2.8%
29	29,560	143	0.5%	4.4%	42.0%	48.0%	2.7%	3.0%	45.2%	54.8%	15,890	40.7%	40.7%	15.5%	3.1%
30	29,226	-191	-0.6%	6.4%	28.4%	59.0%	4.8%	3.1%	47.3%	52.7%	20,184	42.2%	38.3%	15.8%	3.6%

**District Profile**

District	Total Population	Deviation		Total Adult Native American	Adult Hispanic	Adult Non-Hispanic			Performance Measure		Registered Voters				
						White	American	Black	Dem	Rep	Total	% Dem	% Rep	% DTS	% Other
31	29,672	255	0.9%	1.4%	15.1%	76.4%	0.8%	1.3%	38.5%	61.5%	23,422	32.5%	50.5%	14.3%	2.8%
32	29,695	278	0.9%	1.9%	54.8%	42.5%	0.6%	0.8%	51.3%	48.7%	14,571	52.4%	29.9%	15.9%	1.8%
33	29,431	14	0.0%	3.3%	52.3%	40.6%	1.4%	2.0%	57.4%	42.6%	17,816	49.2%	27.0%	19.9%	3.9%
34	29,182	-235	-0.8%	1.0%	84.1%	14.9%	0.1%	0.3%	64.9%	35.1%	11,212	61.9%	18.6%	17.7%	1.8%
35	29,347	-70	-0.2%	3.0%	61.2%	34.6%	0.9%	1.7%	58.0%	42.0%	15,648	52.5%	26.6%	17.3%	3.6%
36	29,243	-174	-0.6%	2.6%	62.6%	34.0%	0.7%	1.2%	52.1%	47.9%	13,580	48.1%	30.2%	18.6%	3.1%
37	29,648	231	0.8%	2.1%	39.9%	53.4%	0.8%	2.2%	49.4%	50.6%	17,376	41.9%	35.1%	19.2%	3.8%
38	29,088	-329	-1.1%	2.7%	28.2%	68.4%	0.9%	0.6%	48.9%	51.1%	19,840	49.0%	33.1%	15.8%	2.1%
39	29,639	222	0.8%	2.7%	56.8%	40.0%	0.9%	0.8%	56.7%	43.3%	15,546	56.6%	26.5%	14.2%	2.7%
40	29,331	-86	-0.3%	11.2%	51.1%	37.7%	8.8%	0.4%	72.0%	28.0%	19,018	69.0%	14.8%	14.4%	1.9%
41	29,175	-242	-0.8%	7.2%	73.3%	19.6%	4.9%	0.3%	72.3%	27.7%	17,753	78.4%	11.2%	8.4%	2.0%
42	29,137	-280	-1.0%	7.4%	50.2%	42.1%	5.2%	0.4%	77.6%	22.4%	20,398	69.3%	13.7%	13.4%	3.6%
43	29,651	234	0.8%	2.9%	32.8%	60.3%	1.7%	0.4%	49.6%	50.4%	18,412	43.6%	34.7%	18.8%	2.8%
44	29,392	-25	-0.1%	4.0%	29.6%	62.5%	2.3%	2.1%	42.1%	57.9%	18,950	37.7%	43.0%	15.1%	4.2%
45	29,805	388	1.3%	3.0%	58.6%	36.6%	1.4%	0.8%	71.8%	28.2%	16,046	65.4%	15.2%	17.3%	2.1%
46	29,467	50	0.2%	4.4%	37.9%	52.2%	2.7%	3.0%	42.7%	57.3%	18,333	39.6%	42.0%	15.3%	3.2%
47	29,248	-169	-0.6%	3.1%	31.0%	63.8%	1.6%	0.9%	74.0%	26.0%	21,758	65.0%	15.2%	17.2%	2.6%
48	29,378	-39	-0.1%	3.8%	59.5%	35.8%	1.6%	0.9%	78.7%	21.3%	17,356	70.1%	10.0%	17.1%	2.8%
49	29,630	213	0.7%	4.1%	47.7%	47.0%	2.3%	0.9%	50.8%	49.2%	18,386	48.4%	34.8%	13.7%	3.1%
50	29,777	360	1.2%	2.6%	28.7%	67.3%	1.1%	1.0%	54.7%	45.3%	19,852	48.3%	33.2%	15.5%	3.0%
51	29,413	-4	-0.0%	2.6%	28.0%	62.3%	1.0%	4.7%	37.4%	62.6%	16,106	34.2%	47.3%	17.6%	0.9%
52	29,394	-23	-0.1%	1.6%	71.0%	25.3%	0.7%	0.8%	58.0%	42.0%	11,781	49.2%	24.8%	22.8%	3.1%
53	29,682	265	0.9%	2.0%	55.1%	39.1%	0.7%	2.8%	45.4%	54.6%	8,341	41.3%	31.6%	24.5%	2.6%
54	29,374	-43	-0.1%	2.4%	42.1%	54.3%	0.9%	1.3%	39.3%	60.7%	15,277	43.9%	39.9%	15.2%	0.9%
55	29,412	-5	-0.0%	2.0%	32.7%	63.8%	0.8%	0.8%	37.5%	62.5%	16,597	46.8%	40.2%	11.8%	1.1%
56	29,216	-201	-0.7%	12.5%	25.7%	60.9%	10.6%	0.9%	37.4%	62.6%	15,735	33.1%	47.6%	17.3%	2.1%
57	29,663	246	0.8%	5.1%	37.5%	52.6%	3.2%	3.1%	43.3%	56.7%	14,143	39.9%	41.3%	14.9%	3.9%
58	29,445	28	0.1%	2.5%	62.2%	33.4%	1.0%	2.2%	47.2%	52.8%	11,412	44.9%	34.7%	17.3%	3.1%
59	29,615	198	0.7%	1.7%	31.8%	65.0%	0.7%	1.1%	32.1%	67.9%	17,886	28.6%	55.9%	12.7%	2.8%
60	29,174	-243	-0.8%	3.6%	32.7%	58.5%	2.2%	2.6%	41.7%	58.3%	17,291	38.6%	42.9%	14.0%	4.5%



**District Profile**

District	Total Population	Deviation		Total Adult Native American	Adult Hispanic	Adult Non-Hispanic			Performance Measure		Registered Voters				
						White	American	Black	Dem	Rep	Total	% Dem	% Rep	% DTS	% Other
61	29,473	56	0.2%	1.8%	57.6%	36.0%	0.7%	4.7%	37.6%	62.4%	10,655	40.5%	40.8%	18.4%	0.3%
62	29,150	-267	-0.9%	1.9%	34.5%	59.2%	0.9%	3.7%	24.4%	75.6%	14,015	27.7%	56.3%	15.6%	0.4%
63	29,000	-417	-1.4%	2.9%	57.0%	35.5%	0.8%	4.6%	51.4%	48.6%	13,302	58.1%	28.2%	12.9%	0.9%
64	29,526	109	0.4%	1.7%	24.0%	66.8%	0.6%	5.1%	26.3%	73.7%	13,394	31.1%	54.1%	14.5%	0.3%
65	27,949	-1,468	-5.0%	65.8%	25.6%	9.7%	63.7%	0.2%	77.1%	22.9%	14,020	72.1%	11.8%	13.7%	2.3%
66	29,669	252	0.9%	1.9%	30.7%	64.7%	0.8%	1.6%	29.6%	70.4%	15,412	30.2%	54.5%	13.1%	2.2%
67	29,291	-126	-0.4%	2.5%	39.7%	56.8%	0.8%	1.0%	42.8%	57.2%	17,501	51.7%	36.5%	10.4%	1.4%
68	29,602	185	0.6%	3.3%	60.4%	36.6%	1.2%	0.3%	68.7%	31.3%	21,744	68.3%	18.5%	10.9%	2.3%
69	28,810	-607	-2.1%	65.1%	20.7%	15.3%	62.1%	0.7%	69.0%	31.0%	14,364	67.9%	16.5%	13.3%	2.3%
70	29,654	237	0.8%	3.5%	67.0%	28.4%	1.3%	1.6%	68.8%	31.2%	21,050	67.6%	18.6%	11.4%	2.4%
<b>NM</b>	<b>2,059,179</b>	<b>Ideal:</b>	<b>29,417</b>	<b>9.6%</b>	<b>42.3%</b>	<b>45.3%</b>	<b>7.9%</b>	<b>1.8%</b>	<b>53.0%</b>	<b>47.0%</b>	<b>1,159,215</b>	<b>49.3%</b>	<b>31.9%</b>	<b>15.9%</b>	<b>2.9%</b>



## **NM House: HD\_District\_Court\_1**

### District Definitions by County and Precinct

REPRESENTATIVE DISTRICT ONE.--Representative district one is composed of San Juan county precincts 28, 29, 31 through 34, 39, 41, 42, 44, 46 through 49, 57 through 59 and 67.

REPRESENTATIVE DISTRICT TWO.--Representative district two is composed of San Juan county precincts 35 through 38, 40, 43, 45, 50 through 56 and 70.

REPRESENTATIVE DISTRICT THREE.--Representative district three is composed of San Juan county precincts 60 through 66, 68, 69 and 71 through 77.

REPRESENTATIVE DISTRICT FOUR.--Representative district four is composed of San Juan county precincts 1 through 7, 20 through 27 and 30.

REPRESENTATIVE DISTRICT FIVE.--Representative district five is composed of McKinley county precincts 5, 7 through 10, 13, 19, 23, 35, 36, 43, 44, 46 through 49, 55 and 56; and San Juan county precincts 10 through 14, 17 and 18.

REPRESENTATIVE DISTRICT SIX.--Representative district six is composed of Cibola county precincts 1, 5, 7, 8 and 13 through 15; and McKinley county precincts 15, 17, 18, 24 through 30 and 52 through 54.

REPRESENTATIVE DISTRICT SEVEN.--Representative district seven is composed of Valencia county precincts 5, 6, 8, 10, 14 through 16, 21, 22, 24, 28, 32, 34 and 36.

REPRESENTATIVE DISTRICT EIGHT.--Representative district eight is composed of Valencia county precincts 2 through 4, 7, 9, 11, 12, 17 through 19, 23, 37 and 39 through 41.

REPRESENTATIVE DISTRICT NINE.--Representative district nine is composed of McKinley county precincts 1 through 4, 6, 20 through 22, 31 through 34, 37 through 42, 45, 50 and 57 through 59; and San Juan county precincts 8 and 9.

REPRESENTATIVE DISTRICT TEN.--Representative district ten is composed of Bernalillo county precincts 90 through 92, 94 through 99, 103 through 106, 144, 257, 258 and 278.

REPRESENTATIVE DISTRICT ELEVEN.--Representative district eleven is composed of Bernalillo county precincts 121 through 125, 131 through 133, 150 through 154, 161 through 166, 185 through 187, 196, 197, 211, 212, 217 and 221.

REPRESENTATIVE DISTRICT TWELVE.--Representative district twelve is composed of Bernalillo county precincts 43, 44, 49, 71 through 77, 139, 142 and 143.

REPRESENTATIVE DISTRICT THIRTEEN.--Representative district thirteen is composed of Bernalillo county precincts 41, 42, 52 through 54, 59, 60, 138, 140 and 141.

REPRESENTATIVE DISTRICT FOURTEEN.--Representative district fourteen is composed of Bernalillo county precincts 32, 33, 45 through 48, 50, 51, 61 through 67, 109, 135 and 225.

REPRESENTATIVE DISTRICT FIFTEEN.--Representative district fifteen is composed of Bernalillo county precincts 4 through 10, 12, 13, 83, 86, 108, 418, 419, 422, 423, 448 and 601.

REPRESENTATIVE DISTRICT SIXTEEN.--Representative district sixteen is composed of Bernalillo county precincts 21 through 23, 25 through 30 and 35 through 40.

REPRESENTATIVE DISTRICT SEVENTEEN.--Representative district seventeen is composed of Bernalillo county precincts 11, 14 through 18, 180 through 184, 191 through 195, 347, 410, 438 and 455.

REPRESENTATIVE DISTRICT EIGHTEEN.--Representative district eighteen is composed of Bernalillo county precincts 101, 102, 107, 214 through 216, 223, 224, 226, 241 through 246, 251 through 253, 341 through 346, 351, 352 and 354 through 358.

REPRESENTATIVE DISTRICT NINETEEN.--Representative district nineteen is composed of Bernalillo county precincts 254 through 256, 271 through 275, 281 through 285, 287, 311, 312, 315, 317, 321 through 323, 353 and 381 through 385.

REPRESENTATIVE DISTRICT TWENTY.--Representative district twenty is composed of Bernalillo county precincts 289, 290, 294 through 296, 298 through 303, 305, 306, 324, 328, 331 through 333 and 544.

REPRESENTATIVE DISTRICT TWENTY-ONE.--Representative district twenty-one is composed of Bernalillo county precincts 286, 291 through 293, 297, 318, 326, 327, 329, 330, 477 and 478.

REPRESENTATIVE DISTRICT TWENTY-TWO.--Representative district twenty-two is composed of Bernalillo county precincts 552 through 559 and 570 through 573; Sandoval county precincts 5, 6, 28, 55, 56 and 76; and Santa Fe county precincts 15, 73 and 84.

REPRESENTATIVE DISTRICT TWENTY-THREE.--Representative district twenty-three is composed of Bernalillo county precincts 3, 20, 78, 84, 110, 111, 114 and 171; and Sandoval county precincts 11 through 13, 32, 33, 54 and 57.

REPRESENTATIVE DISTRICT TWENTY-FOUR.--Representative district twenty-four is composed of Bernalillo county precincts 316, 453, 463 through 465, 471 through 476, 502 through 507, 514, 522, 531 through 535, 542, 543 and 562.

REPRESENTATIVE DISTRICT TWENTY-FIVE.--Representative district twenty-five is composed of Bernalillo county precincts 313, 314, 371 through 375, 386, 387, 401 through 403, 411 through 417, 431 through 437, 441 through 446, 491 and 492.

REPRESENTATIVE DISTRICT TWENTY-SIX.--Representative district twenty-six is composed of Bernalillo county precincts 34, 55, 56, 58, 70, 88, 119, 120, 136 and 137.

REPRESENTATIVE DISTRICT TWENTY-SEVEN.--Representative district twenty-seven is composed of Bernalillo county precincts 407, 420, 421, 426, 427, 449 through 451, 456, 482, 483, 485 through 490, 500, 510, 538, 563 and 568.

REPRESENTATIVE DISTRICT TWENTY-EIGHT.--Representative district twenty-eight is composed of Bernalillo county precincts 304, 307, 308, 480, 515 through 519, 521, 524 through 528, 530, 536, 540, 545 through 550, 561 and 564 through 566.

REPRESENTATIVE DISTRICT TWENTY-NINE.--Representative district twenty-nine is composed of Bernalillo county precincts 1, 24, 57, 80, 81, 115, 117, 118, 127, 128 and 134.

REPRESENTATIVE DISTRICT THIRTY.--Representative district thirty is composed of Bernalillo county precincts 400, 404 through 406, 408, 409, 439, 440, 461, 462, 466, 481, 484, 493 through 499, 508, 509, 511 through 513, 523 and 529.

REPRESENTATIVE DISTRICT THIRTY-ONE.--Representative district thirty-one is composed of Bernalillo county precincts 424, 425, 428 through 430, 447, 452, 454, 520, 537, 539, 541, 560, 567, 569, 602 and 603.

REPRESENTATIVE DISTRICT THIRTY-TWO.--Representative district thirty-two is composed of Grant county precinct 31; Hidalgo county precincts 1 through 3, 5 and 6; and Luna county.

REPRESENTATIVE DISTRICT THIRTY-THREE.--Representative district thirty-three is composed of Dona Ana county precincts 18, 39, 40, 45 through 53, 55 through 58, 72, 78, 98, 101 and 108.

REPRESENTATIVE DISTRICT THIRTY-FOUR.--Representative district thirty-four is composed of Dona Ana county precincts 13 through 17, 79, 82, 96 and 97.

REPRESENTATIVE DISTRICT THIRTY-FIVE.--Representative district thirty-five is composed of Dona Ana county precincts 20, 24, 26 through 30, 32, 35 through 37, 41 through 44, 83, 84, 89, 91, 92, 99 and 109.

REPRESENTATIVE DISTRICT THIRTY-SIX.--Representative district thirty-six is composed of Dona Ana county precincts 1, 2, 22, 23, 25, 31, 65, 85 through 88, 90, 95, 105 and 117 through 119.

REPRESENTATIVE DISTRICT THIRTY-SEVEN.--Representative district thirty-seven is composed of Dona Ana county precincts 33, 34, 59, 61, 62, 67 through 71, 93, 94, 102, 103, 106, 112, 113 and 116.

REPRESENTATIVE DISTRICT THIRTY-EIGHT.--Representative district thirty-eight is composed of Grant county precincts 1 through 7, 11 through 18, 20 through 22, 30 and 35; Hidalgo county precinct 4; and Sierra county precincts 2 through 9.

REPRESENTATIVE DISTRICT THIRTY-NINE.--Representative district thirty-nine is composed of Dona Ana county precincts 3, 4, 19, 21, 38, 60, 63, 100, 107, 111 and 115; Grant county precincts 8 through 10, 19, 23 through 29 and 32 through 34; and Sierra county precinct 1.

REPRESENTATIVE DISTRICT FORTY.--Representative district forty is composed of Rio Arriba county precincts 2 through 5 and 41; and Santa Fe county precincts 1, 2, 5 through 8, 11, 21, 23, 40, 59 through 61, 82, 83 and 87.

REPRESENTATIVE DISTRICT FORTY-ONE.--Representative district forty-one is composed of Rio Arriba county precincts 1, 6 through 12, 18 through 23, 26 through 28, 31 through 40 and 42; Santa Fe county precincts 58 and 79; and Taos county precincts 1 and 22.

REPRESENTATIVE DISTRICT FORTY-TWO.--Representative district forty-two is composed of Taos county precincts 2 through 21, 23, 26 and 33 through 35.

REPRESENTATIVE DISTRICT FORTY-THREE.--Representative district forty-three is composed of Los Alamos county; Rio Arriba county precincts 25 and 30; Sandoval county precincts 7, 16 through 18, 21 through 23, 51, 78 and 79; and Santa Fe county precincts 12 and 80.

REPRESENTATIVE DISTRICT FORTY-FOUR.--Representative district forty-four is composed of Sandoval county precincts 34 through 39, 50, 52, 53, 58 through 61, 64, 73, 74, 82 and 83.

REPRESENTATIVE DISTRICT FORTY-FIVE.--Representative district forty-five is composed of Santa Fe county precincts 29, 35, 49 through 51, 56, 62, 64, 75 through 78 and 86.

REPRESENTATIVE DISTRICT FORTY-SIX.--Representative district forty-six is composed of Bernalillo county precincts 2, 19, 68, 69, 79, 82, 85, 87, 89, 112, 113, 116, 129 and 170.

REPRESENTATIVE DISTRICT FORTY-SEVEN.--Representative district forty-seven is composed of Santa Fe county precincts 9, 10, 14, 22, 28, 30, 36, 37, 43 through 47, 53 through 55, 68, 70, 72, 81 and 88.

REPRESENTATIVE DISTRICT FORTY-EIGHT.--Representative district forty-eight is composed of Santa Fe county precincts 20, 24 through 27, 31 through 34, 38, 39, 41, 42, 52, 66, 67 and 74.

REPRESENTATIVE DISTRICT FORTY-NINE.--Representative district forty-nine is composed of Catron county; Socorro county precincts 1 through 14 and 16 through 26; and Valencia county precincts 1, 20, 25 through 27, 31 and 35.

REPRESENTATIVE DISTRICT FIFTY.--Representative district fifty is composed of Bernalillo county precinct 551; Santa Fe county precincts 16 through 18, 63, 65, 69, 71 and 85; Tarrant county precincts 3 through 5, 7, 9, 10, 13 and 16; and Valencia county precincts 29, 30, 33 and 38.

REPRESENTATIVE DISTRICT FIFTY-ONE.--Representative district fifty-one is composed of Otero county precincts 15, 17 through 27, 30 through 34, 36, 37, 39 and 40.

REPRESENTATIVE DISTRICT FIFTY-TWO.--Representative district fifty-two is composed of Dona Ana county precincts 7 through 12, 54, 73, 77, 80, 81, 104, 110, 114 and 120.

REPRESENTATIVE DISTRICT FIFTY-THREE.--Representative district fifty-three is composed of Dona Ana county precincts 5, 6, 64, 66 and 74 through 76; and Otero county precincts 1, 16, 35 and 41.

REPRESENTATIVE DISTRICT FIFTY-FOUR.--Representative district fifty-four is composed of Chaves county precincts 103 and 104; Eddy county precincts 2, 3, 6 through 15, 29, 30, 34, 35 and 38 through 41; and Otero county precincts 2 through 9.

REPRESENTATIVE DISTRICT FIFTY-FIVE.--Representative district fifty-five is composed of Eddy county precincts 1, 4, 5, 16 through 21, 23, 25 through 28, 32, 33, 36, 37, 42, 44 and 45.

REPRESENTATIVE DISTRICT FIFTY-SIX.--Representative district fifty-six is composed of Lincoln county precincts 6 through 12, 18 and 21; and Otero county precincts 10 through 14, 28, 29 and 38.

REPRESENTATIVE DISTRICT FIFTY-SEVEN.--Representative district fifty-seven is composed of Sandoval county precincts 47, 63, 65 through 71, 75, 80 and 84.

REPRESENTATIVE DISTRICT FIFTY-EIGHT.--Representative district fifty-eight is composed of Chaves county precincts 24, 25, 32 through 34, 42, 43, 51, 52, 61 through 63, 71 through 73, 81, 90, 92, 94, 101 and 102.

REPRESENTATIVE DISTRICT FIFTY-NINE.--Representative district fifty-nine is composed of Chaves county precincts 9 through 13, 16, 21 through 23, 31, 35, 36, 82 through 85, 91 and 93; and Lincoln county precincts 1 through 5, 13 through 17, 19 and 20.

REPRESENTATIVE DISTRICT SIXTY.--Representative district sixty is composed of Sandoval county precincts 30, 31, 40 through 46, 48, 49, 62, 72, 81, 85 and 86.

REPRESENTATIVE DISTRICT SIXTY-ONE.--Representative district sixty-one is composed of Lea county precincts 11, 12, 14 through 17, 34 through 36, 52 through 55, 61, 62 and 71 through 74.

REPRESENTATIVE DISTRICT SIXTY-TWO.--Representative district sixty-two is composed of Lea county precincts 18, 20, 22 through 33, 41 through 44 and 51.

REPRESENTATIVE DISTRICT SIXTY-THREE.--Representative district sixty-three is composed of Curry county precincts 4 through 9, 20, 25, 26, 28, 30 and 36; De Baca county; Guadalupe county; Roosevelt county precincts 1, 6 through 8 and 17; and San Miguel county precinct 17.

REPRESENTATIVE DISTRICT SIXTY-FOUR.--Representative district sixty-four is composed of Curry county precincts 3, 10 through 19, 21 through 24, 27, 29, 31, 32, 35 and 37.

REPRESENTATIVE DISTRICT SIXTY-FIVE.--Representative district sixty-five is composed of Rio Arriba county precincts 24 and 29; San Juan county precincts 16 and 19; and Sandoval county precincts 1 through 4, 8 through 10, 14, 15, 19, 20, 24 through 27 and 29.

REPRESENTATIVE DISTRICT SIXTY-SIX.--Representative district sixty-six is composed of Chaves county precincts 1 through 7, 14, 15, 41 and 44 through 47; Lea county precincts 2, 3, 10, 13 and 21; and Roosevelt county precincts 3 through 5, 9 through 11, 13, 15, 19 and 21.

REPRESENTATIVE DISTRICT SIXTY-SEVEN.--Representative district sixty-seven is composed of Colfax county precincts 10 through 22; Curry county precincts 1, 2, 33 and 34; Harding county; Quay county; Roosevelt county precincts 2, 12 and 18; San Miguel county precinct 15; and Union county.

REPRESENTATIVE DISTRICT SIXTY-EIGHT.--Representative district sixty-eight is composed of Colfax county precincts 1 through 5 and 7; Mora county; Rio Arriba county precincts 13 through 17; San Miguel county precincts 9, 10, 12, 23 and 24; Santa Fe county precincts 3, 4, 13, 48 and 57; and Taos county precincts 24, 25, 27 through 32 and 36.

REPRESENTATIVE DISTRICT SIXTY-NINE.--Representative district sixty-nine is composed of Bernalillo county precincts 31 and 93; Cibola county precincts 2 through 4, 6, 9 through 12 and 16 through 25; McKinley county precincts 11, 12, 14 and 16; San Juan county precinct 15; Socorro county precinct 15; and Valencia county precinct 13.

REPRESENTATIVE DISTRICT SEVENTY.--Representative district seventy is composed of San Miguel county precincts 1 through 8, 11, 13, 14, 16, 18 through 22 and 25 through 28; Santa Fe county precinct 19; and Torraine county precincts 1, 2, 6, 8, 11, 12, 14 and 15.



## New Mexico State House

### Summary of Court Plans

<b>Core Retention</b>	Court Adopted	District Court 1	District Court 2
Statewide Total	66.6%	66.9%	66.3%

<b>Compactness</b>	Court Adopted	District Court 1	District Court 2
Reock (average)	39.7%	38.6%	38.5%
Polsby-Popper (average)	31.9%	31.4%	31.3%

<b>Municipal Splits</b>	Court Adopted	District Court 1	District Court 2
Cities ( < 29,000 pop.)	24	20*	20*

\* Deming, Las Vegas, Mountainair and Tijeras are not split in District Court 1 and District Court 2.

<b>Ethnicity/Race</b>	Court Adopted	District Court 1	District Court 2
VAP Hispanic	30	29	29
VAP Native American	6	6	6

<b>Incumbent Pairings</b>	Court Adopted	District Court 1	District Court 2
D-D	1	1	1
R-R	1	1	1
D-R	1	1	1

<b>Political Performance</b>	Court Adopted	District Court 1	District Court 2	Current
> 50% R	34	32	32	32
> 50% D	36	38	38	38
50% to 53.9% R	11	8*	8*	9
50% to 53.9% D	5	7	7	6
Total Swing	16	15*	15*	15
53 to 54% R	1	0*	0*	3
52 to 53% R	3	3	3	2
51 to 52% R	1	1	1	2
50 to 51% R	6	4	4	2
50 to 51% D	2	3	3	3
51 to 52% D	0	2	2	1
52 to 53% D	2	2	2	1
53 to 54% D	1	0	0	1

\* The partisan performance category of HD 28 changed from swing R to strong R, thus is not reported here.

**New Mexico State House**  
Summary of Court Plans

**Population Deviation**

<b>New Mexico</b>	<b>Court Adopted</b>	<b>District Court 1</b>	<b>District Court 2</b>
Maximum	1.69%	1.71%	1.71%
Minimum	-4.99%	-4.99%	-4.99%
Total	6.68%	6.70%	6.70%
Average	0.75%	0.83%	0.85%

**Population Deviation**

<b>excl. NW New Mexico</b>	<b>Court Adopted</b>	<b>District Court 1</b>	<b>District Court 2</b>
Maximum	1.19%	1.71%	1.71%
Minimum	-0.95%	-1.42%	-1.42%
Total	2.14%	3.13%	3.13%
Average	0.53%	0.62%	0.64%