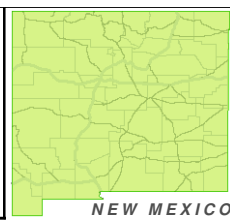


For the New Mexico  
Legislative Council Service

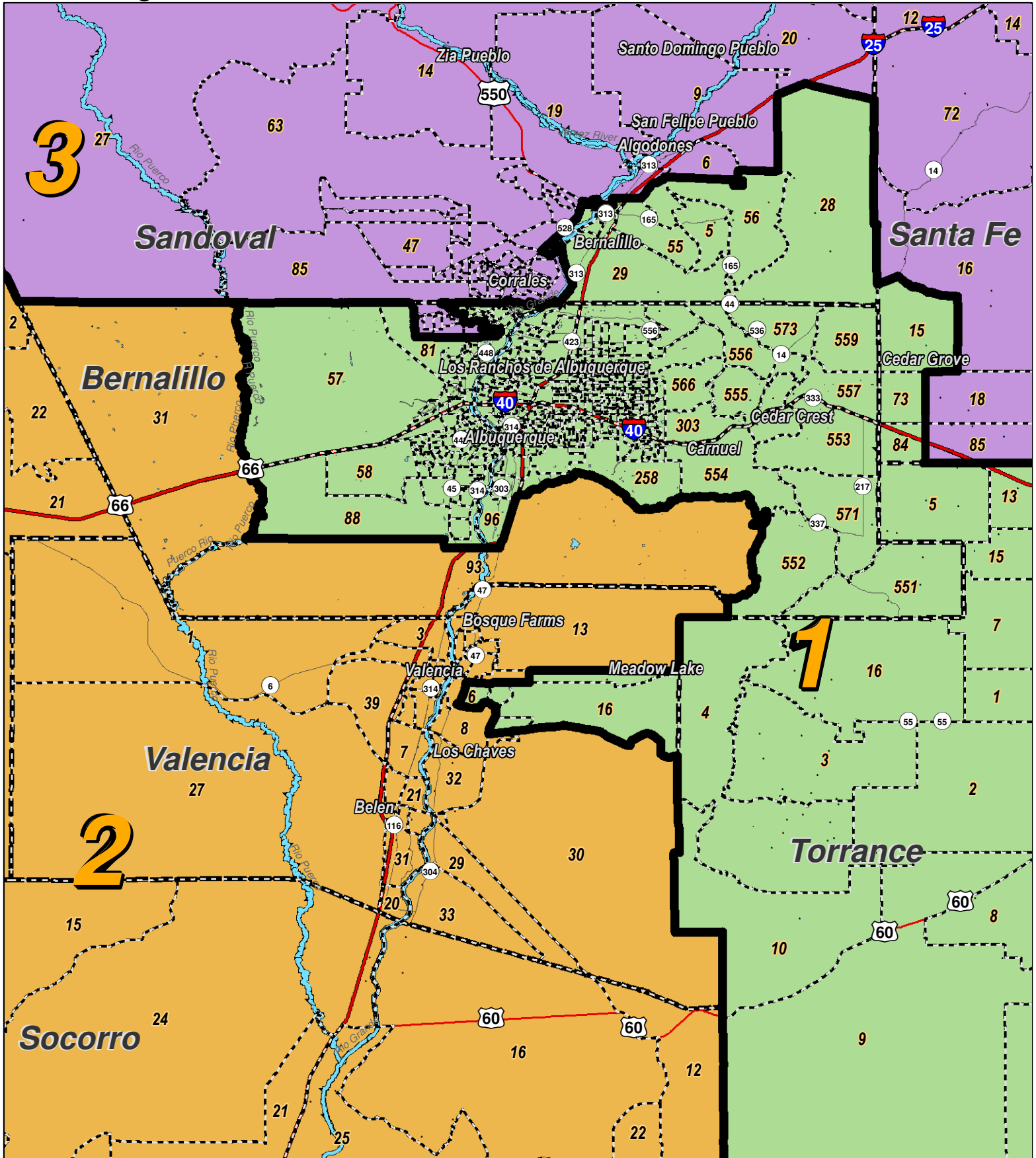


**LEGEND** Created: September 23, 2011

Precincts	Rivers	Interstate
Counties	Lakes / Ponds	US Highway
		State Highway

Research & Polling, Inc. distributes this map assuming no liability for any errors, omissions, or inaccuracies in the information provided regardless of the cause in reliance upon any maps.





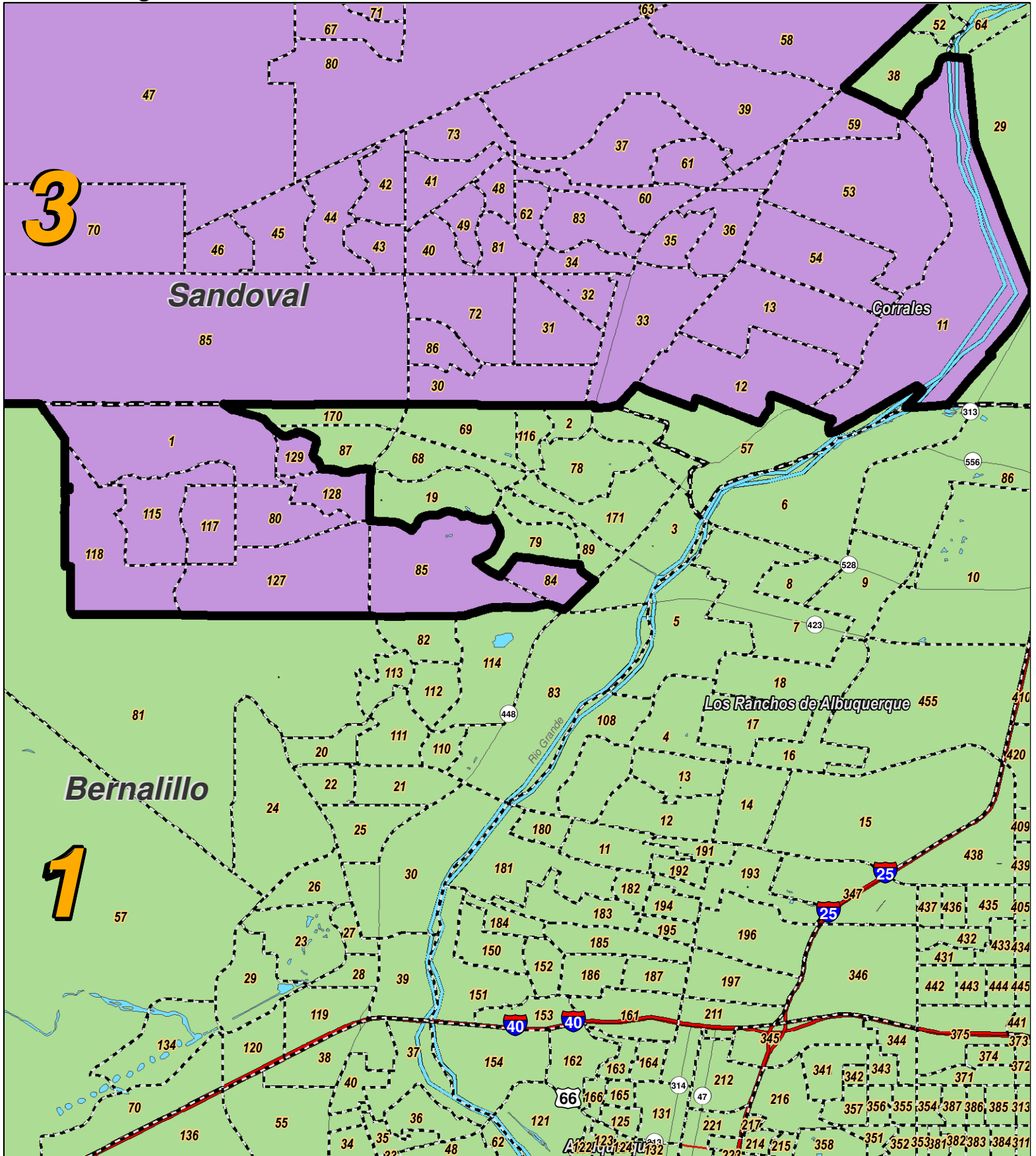
For the New Mexico  
Legislative Council Service



**LEGEND** Created: September 23, 2011

Precincts	Rivers	Interstate
Counties	Lakes / Ponds	US Highway
		State Highway

Research & Polling, Inc. distributes this map assuming no liability for any errors, omissions, or inaccuracies in the information provided regardless of the cause in reliance upon any maps.



For the New Mexico  
Legislative Council Service

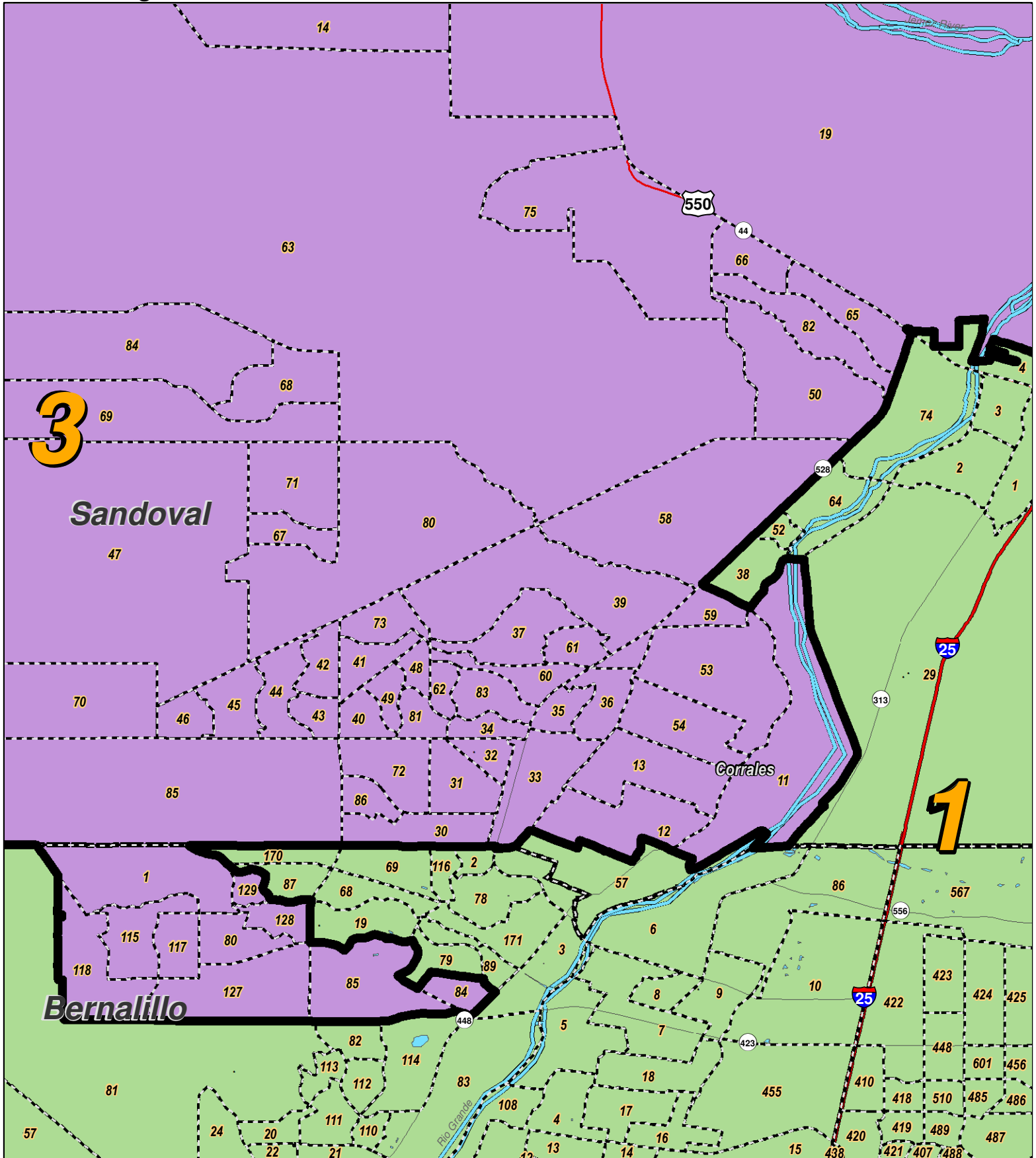


### LEGEND

Created: September 23, 2011

Precincts	Rivers	Interstate
Counties	Lakes / Ponds	US Highway
		State Highway

Research & Polling, Inc. distributes this map assuming no liability for any errors, omissions, or inaccuracies in the information provided regardless of the cause in reliance upon any maps.



**RESEARCH & POLLING INC.**

For the New Mexico  
Legislative Council Service



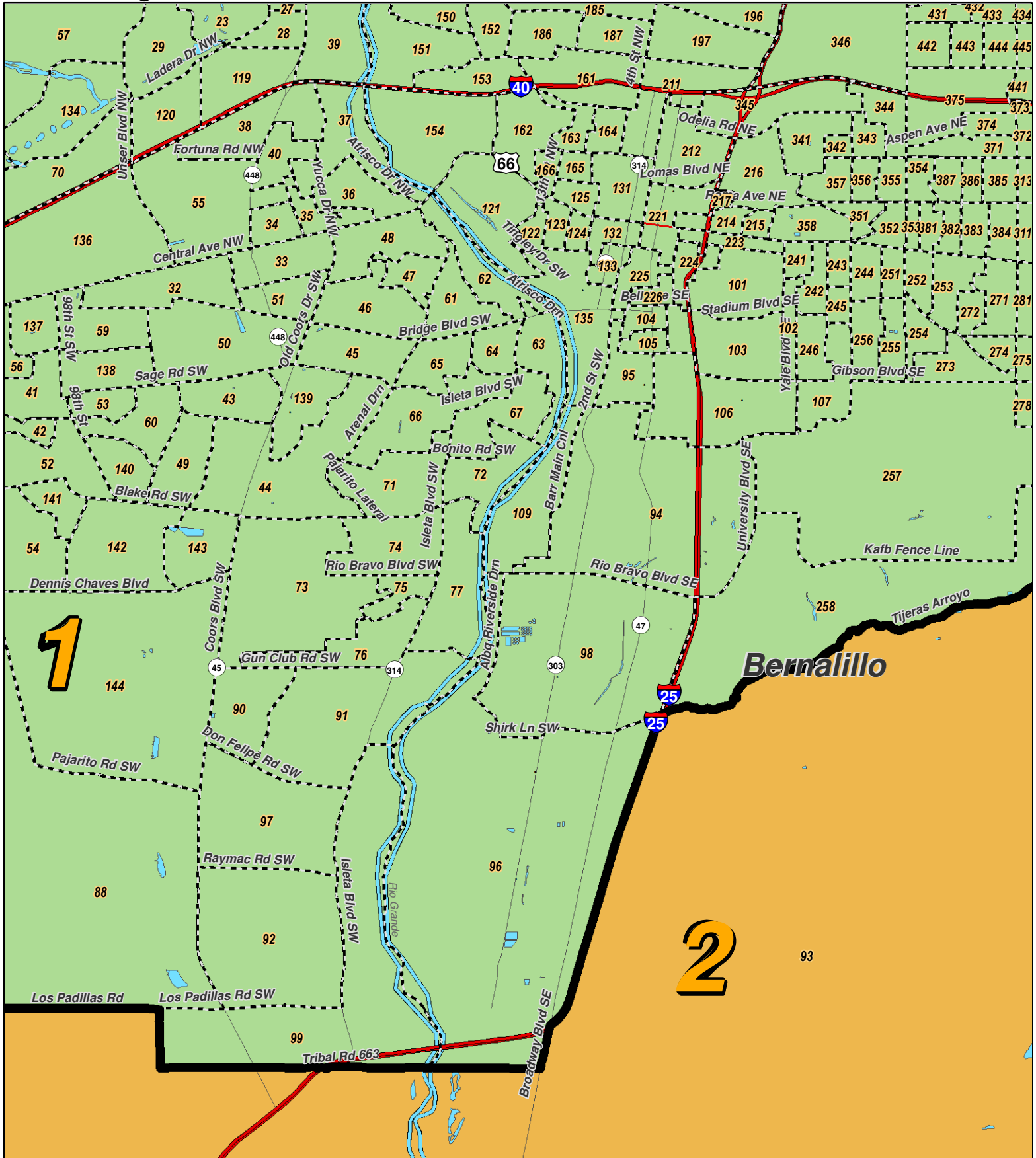
### LEGEND

Created: September 23, 2011

Precincts	Rivers	Interstate
Counties	Lakes / Ponds	US Highway
		State Highway

Research & Polling, Inc. distributes this map assuming no liability for any errors, omissions, or inaccuracies in the information provided regardless of the cause in reliance upon any maps.





For the New Mexico  
Legislative Council Service

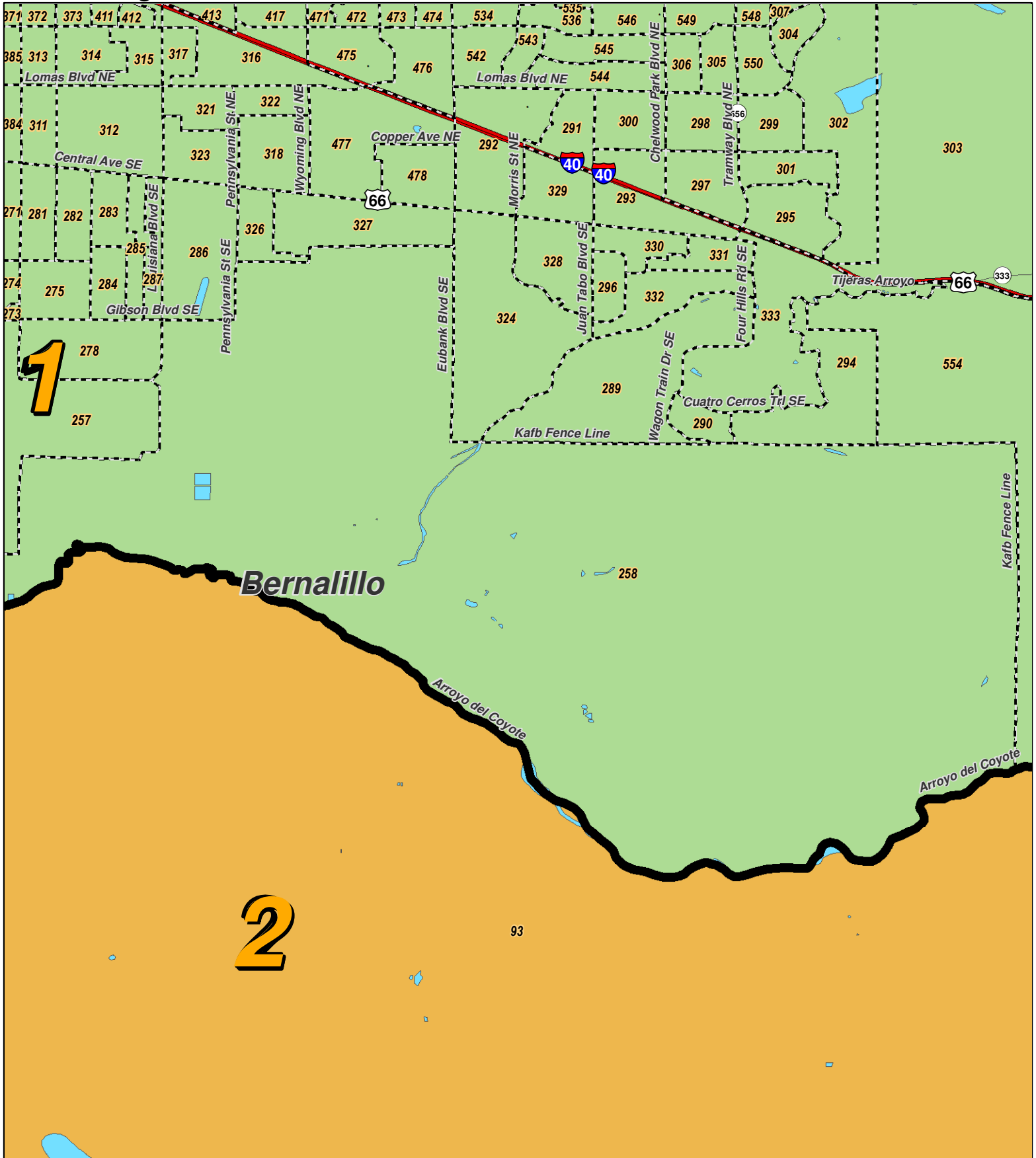
NEW MEXICO

## LEGEND

Created: September 23, 2011

<ul style="list-style-type: none"> <li> Precincts</li> <li> Counties</li> </ul>	<ul style="list-style-type: none"> <li> Rivers</li> <li> Lakes / Ponds</li> </ul>	<ul style="list-style-type: none"> <li> Interstate</li> <li> US Highway</li> <li> State Highway</li> </ul>
---	---	--

Research & Polling, Inc. distributes this map assuming no liability for any errors, omissions, or inaccuracies in the information provided regardless of the cause in reliance upon any maps.



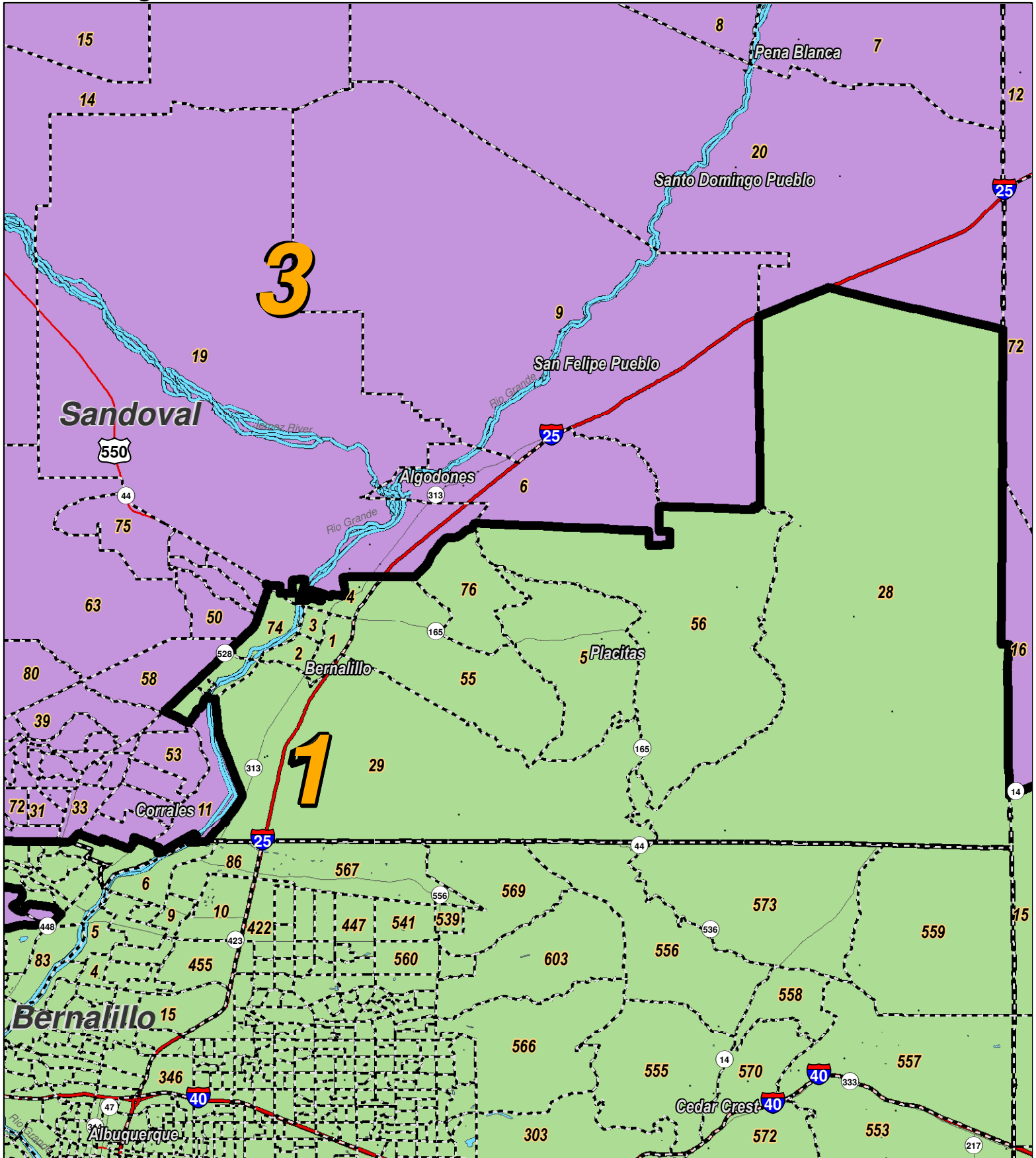
For the New Mexico  
Legislative Council Service



**LEGEND** Created: September 23, 2011

Precincts	Rivers	Interstate
Counties	Lakes / Ponds	US Highway
		State Highway

Research & Polling, Inc. distributes this map assuming no liability for any errors, omissions, or inaccuracies in the information provided regardless of the cause in reliance upon any maps.



**RESEARCH & POLLING**  
INC.

For the New Mexico  
Legislative Council Service



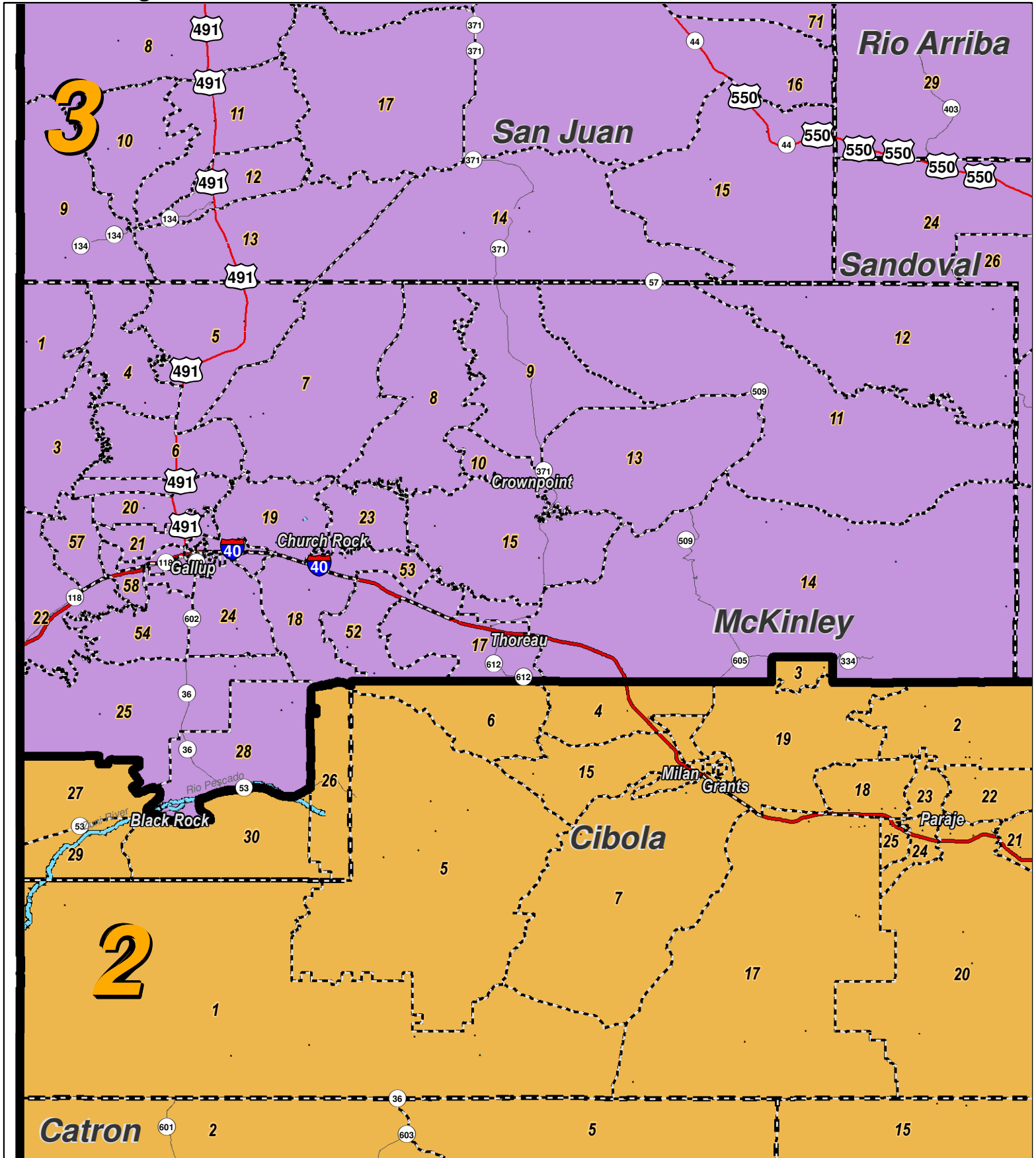
**LEGEND** Created: September 23, 2011

Precincts	Rivers	Interstate
Counties	Lakes / Ponds	US Highway
		State Highway

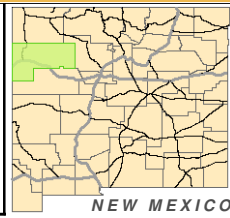
Research & Polling, Inc. distributes this map assuming no liability for any errors, omissions, or inaccuracies in the information provided regardless of the cause in reliance upon any maps.







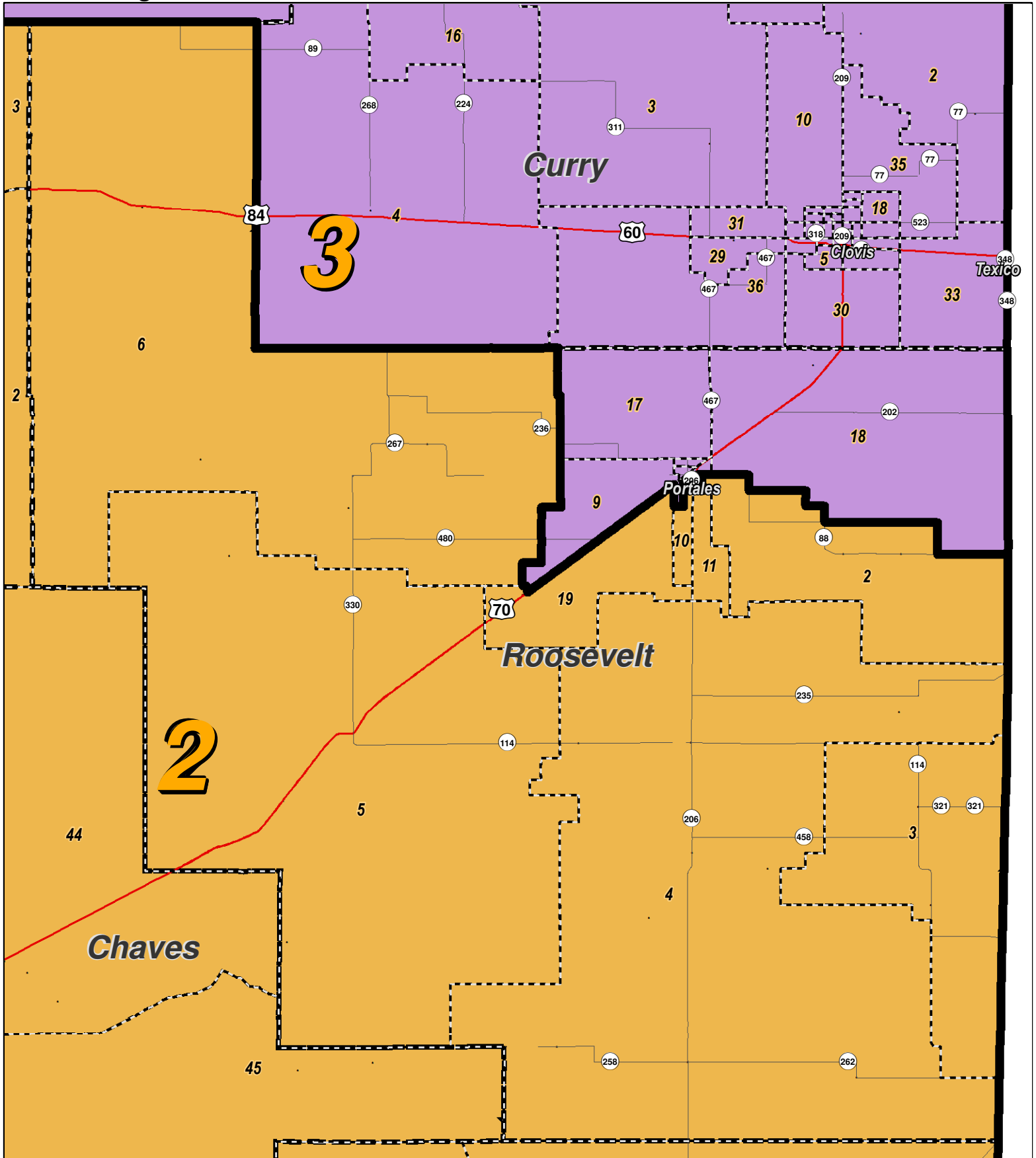
For the New Mexico  
Legislative Council Service



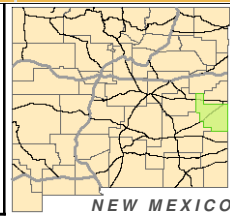
**LEGEND** Created: September 23, 2011

Precincts	Rivers	Interstate
Counties	Lakes / Ponds	US Highway
		State Highway

Research & Polling, Inc. distributes this map assuming no liability for any errors, omissions, or inaccuracies in the information provided regardless of the cause in reliance upon any maps.



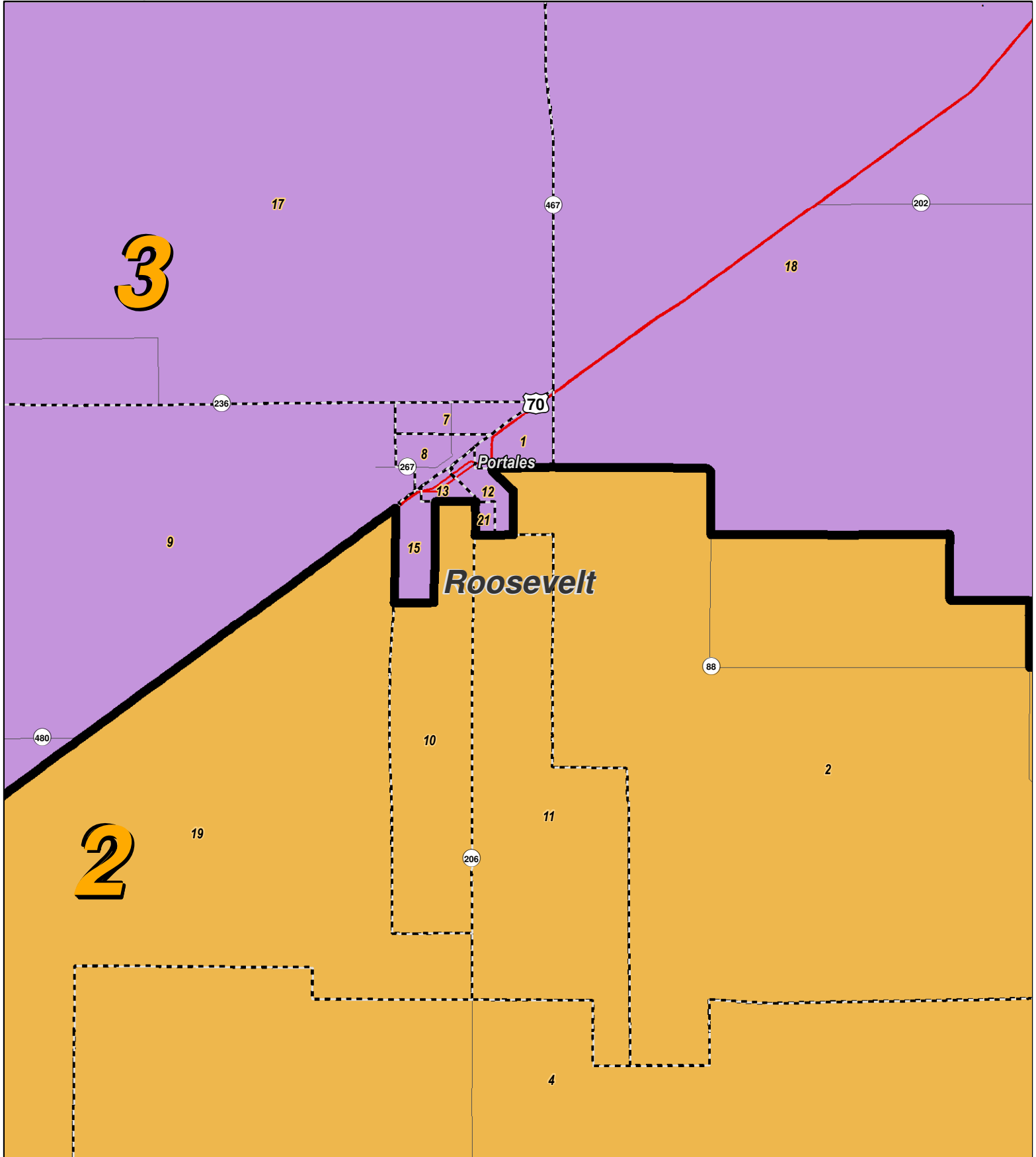
For the New Mexico  
Legislative Council Service



**LEGEND** Created: September 23, 2011

Precincts	Rivers	Interstate
Counties	Lakes / Ponds	US Highway
		State Highway

Research & Polling, Inc. distributes this map assuming no liability for any errors, omissions, or inaccuracies in the information provided regardless of the cause in reliance upon any maps.



RESEARCH & POLLING  
INC.

For the New Mexico  
Legislative Council Service

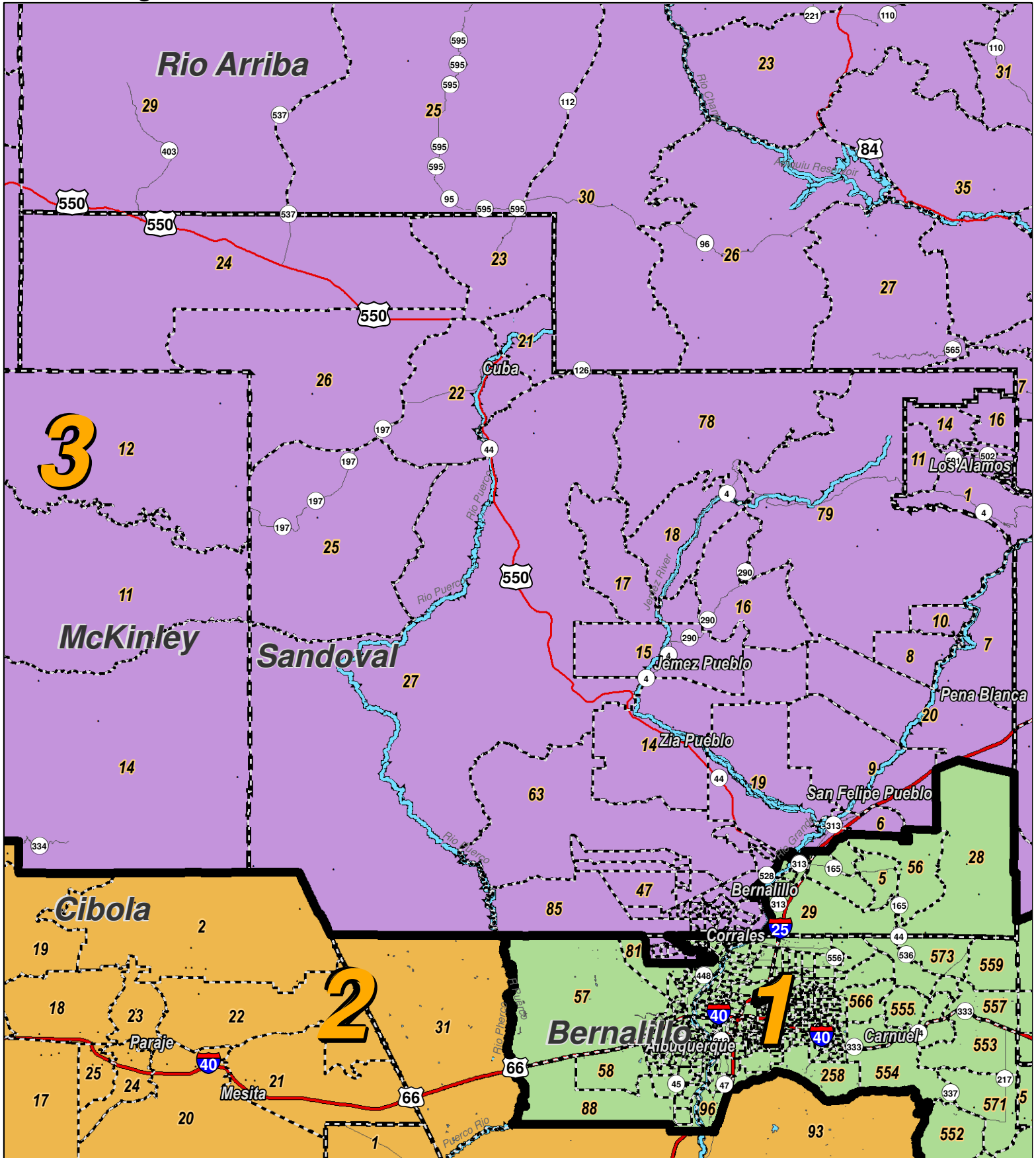
NEW MEXICO

## LEGEND

Created: September 23, 2011

Precincts	Rivers	Interstate
Counties	Lakes / Ponds	US Highway
		State Highway

Research & Polling, Inc. distributes this map assuming no liability for any errors, omissions, or inaccuracies in the information provided regardless of the cause in reliance upon any maps.



For the New Mexico  
Legislative Council Service

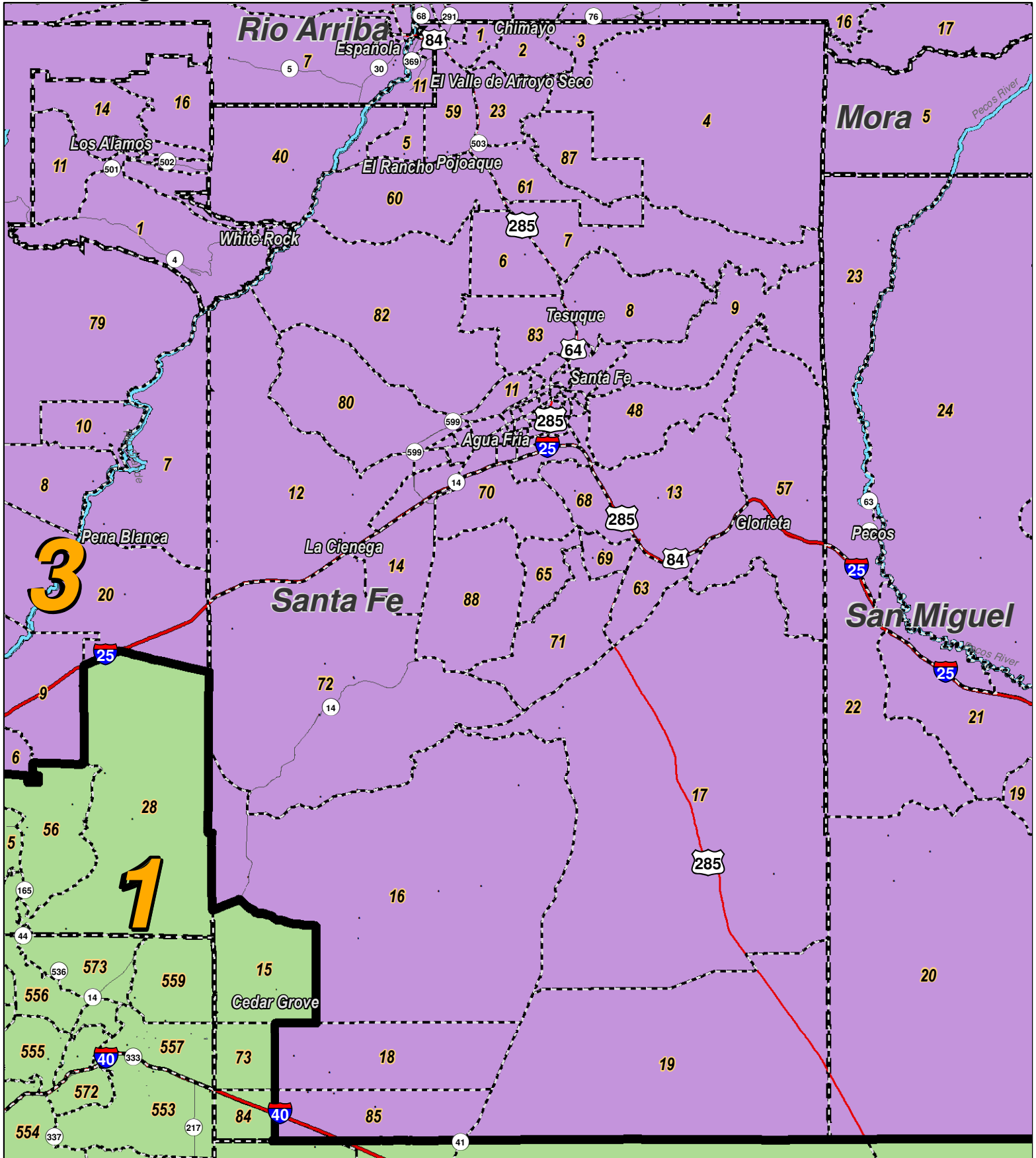
NEW MEXICO

**LEGEND** Created: September 23, 2011

Precincts	Rivers	Interstate
Counties	Lakes / Ponds	US Highway
		State Highway

Research & Polling, Inc. distributes this map assuming no liability for any errors, omissions, or inaccuracies in the information provided regardless of the cause in reliance upon any maps.





For the New Mexico  
Legislative Council Service



### LEGEND

Created: September 23, 2011

Precincts	Rivers	Interstate
Counties	Lakes / Ponds	US Highway
		State Highway

Research & Polling, Inc. distributes this map assuming no liability for any errors, omissions, or inaccuracies in the information provided regardless of the cause in reliance upon any maps.





District	Pop	Deviation	Hispanic	Non-Hispanic Origin				
				White	Native American	Black	Asian	Other Races
1	686,403	10 0.0%	331,084 48.2%	288,283 42.0%	23,325 3.4%	16,008 2.3%	14,312 2.1%	13,391 2.0%
18+	523,671		228,635 43.7%	245,441 46.9%	17,330 3.3%	12,590 2.4%	11,347 2.2%	8,328 1.6%
2	686,408	15 0.0%	354,270 51.6%	275,573 40.1%	32,038 4.7%	10,733 1.6%	4,852 0.7%	8,942 1.3%
18+	508,771		237,603 46.7%	230,495 45.3%	22,707 4.5%	8,314 1.6%	3,969 0.8%	5,683 1.1%
3	686,368	-25 -0.0%	268,049 39.1%	269,954 39.3%	120,005 17.5%	8,721 1.3%	7,141 1.0%	12,498 1.8%
18+	508,065		185,088 36.4%	221,912 43.7%	81,925 16.1%	6,549 1.3%	5,640 1.1%	6,951 1.4%
<b>Totals</b>	2,059,179	Ideal: 686,393	953,403 46.3%	833,810 40.5%	175,368 8.5%	35,462 1.7%	26,305 1.3%	34,831 1.8%
18+	1,540,507		651,326 42.3%	697,848 45.3%	121,962 7.9%	27,453 1.8%	20,956 1.4%	20,962 1.4%

**District Profile**

District	Total Population	Deviation		Total Adult Native American	Adult Hispanic	Adult Non-Hispanic			Performance Measure		Registered Voters				
						White	American	Black	Dem	Rep	Total	% Dem	% Rep	% DTS	% Other
1	686,403	10	0.0%	5.0%	43.7%	46.9%	3.3%	2.4%	53.8%	46.2%	412,205	47.3%	32.3%	16.8%	3.6%
2	686,408	15	0.0%	6.0%	46.7%	45.3%	4.5%	1.6%	46.7%	53.3%	351,014	46.0%	35.7%	15.9%	2.4%
3	686,368	-25	-0.0%	18.1%	36.4%	43.7%	16.1%	1.3%	57.5%	42.5%	395,996	54.3%	28.2%	15.0%	2.5%
<b>NM</b>	2,059,179	<b>Ideal: 686,393</b>		9.6%	42.3%	45.3%	7.9%	1.8%	53.0%	47.0%	1,159,215	49.3%	31.9%	15.9%	2.9%



## **NM Congress: CD\_187902.1\_Executive\_Least\_Change**

### District Definitions by County and Precinct

Congressional district one is composed of Bernalillo county precincts 2 through 30, 32 through 79, 81 through 83, 86 through 92, 94 through 99, 101 through 114, 116, 119 through 125, 131 through 144, 150 through 154, 161 through 166, 170, 171, 180 through 187, 191 through 197, 211, 212, 214 through 217, 221, 223 through 226, 241 through 246, 251 through 258, 271 through 275, 278, 281 through 287, 289 through 308, 311 through 318, 321 through 324, 326 through 333, 341 through 347, 351 through 358, 371 through 375, 381 through 387, 400 through 456, 461 through 466, 471 through 478, 480 through 500, 502 through 573 and 601 through 603; Sandoval county precincts 1 through 5, 28, 29, 38, 52, 55 through 57, 64, 74 and 76; Santa Fe county precincts 15, 73 and 84; Torrance county; and Valencia county precincts 6, 16, 22, 24 and 28.

Congressional district two is composed of Bernalillo county precincts 31 and 93; Catron county; Chaves county; Cibola county; De Baca county; Dona Ana county; Eddy county; Grant county; Guadalupe county; Hidalgo county; Lea county; Lincoln county; Luna county; McKinley county precincts 26, 27, 29 and 30; Otero county; Roosevelt county precincts 2 through 6, 10, 11 and 19; Sierra county; Socorro county; and Valencia county precincts 1 through 5, 7 through 15, 17 through 21, 23, 25 through 27 and 29 through 41.

Congressional district three is composed of Bernalillo county precincts 1, 80, 84, 85, 115, 117, 118 and 127 through 129; Colfax county; Curry county; Harding county; Los Alamos county; McKinley county precincts 1 through 25, 28, 31 through 50 and 52 through 59; Mora county; Quay county; Rio Arriba county; Roosevelt county precincts 1, 7 through 9, 12, 13, 15, 17, 18 and 21; San Juan county; San Miguel county; Sandoval county precincts 6 through 27, 30 through 37, 39 through 51, 53, 54, 58 through 63, 65 through 73, 75 and 78 through 86; Santa Fe county precincts 1 through 14, 16 through 72, 74 through 83 and 85 through 88; Taos county; and Union county.