

**LEGEND**

Created: January 31, 2012

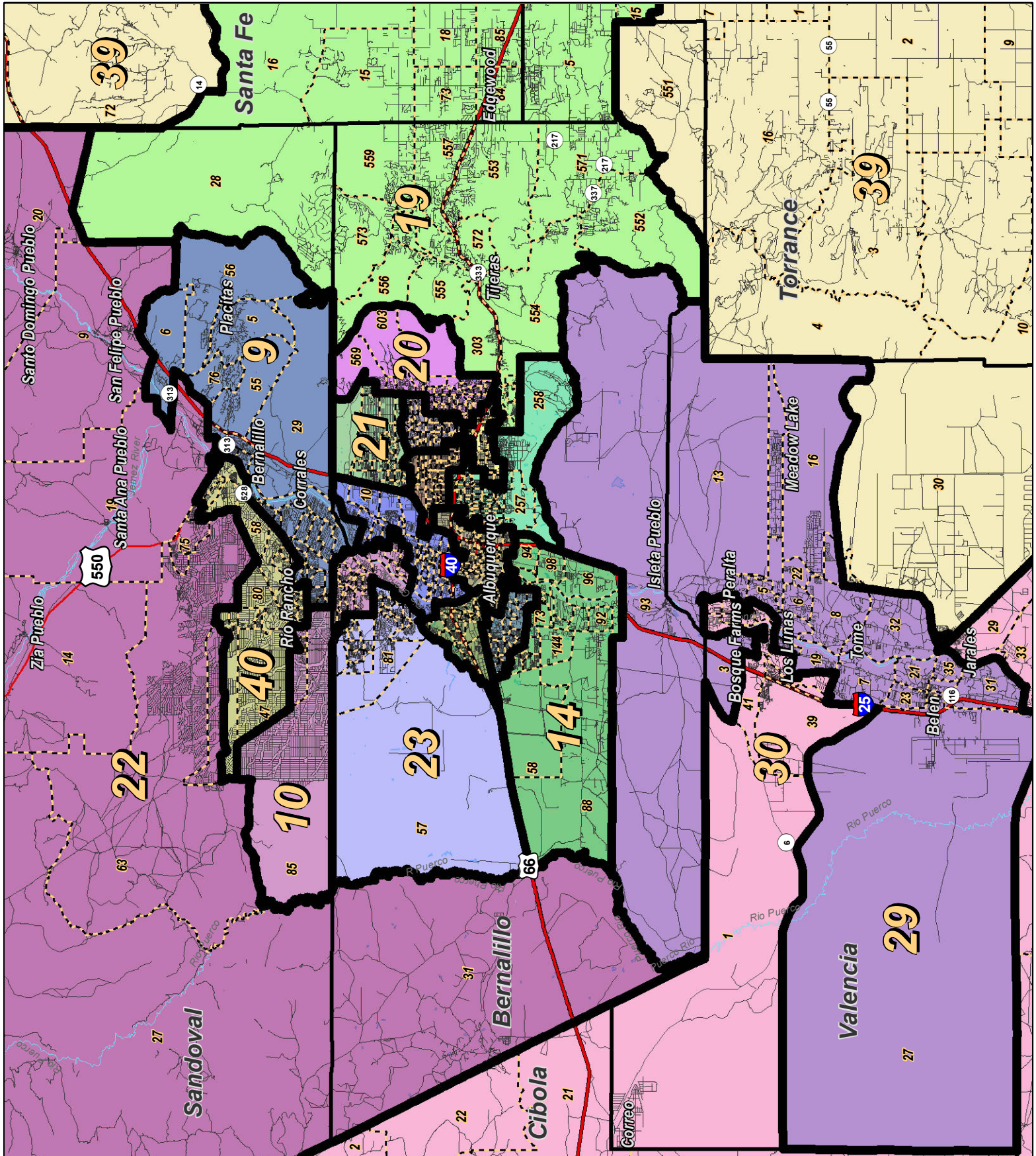
- Precincts
- Counties
- Rivers
- Lakes / Ponds
- Interstate
- US Highway
- State Highway

Research & Polling, Inc. distributes this map assuming no liability for any errors, omissions, or inaccuracies in the information provided regardless of the cause in reliance upon any maps.



For the New Mexico  
Legislative Council Service





0 3 6 9 12 Miles

**RESEARCH & POLLING INC.**

For the New Mexico Legislative Council Service

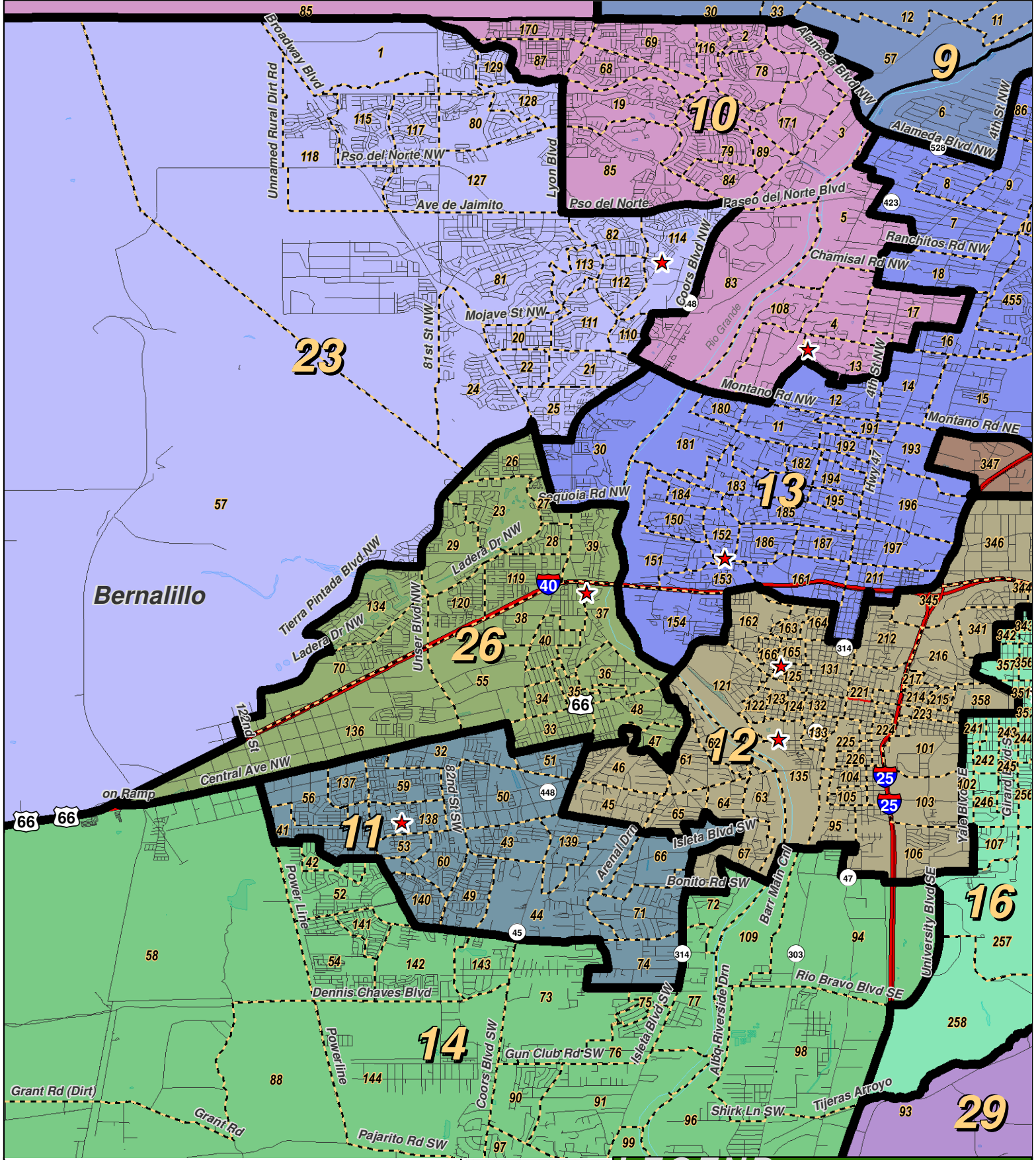


**LEGEND** Created: January 30, 2012

Precincts	Rivers	Interstate
Counties	Lakes / Ponds	US Highway
		State Highway

Research & Polling, Inc. distributes this map assuming no liability for any errors, omissions, or inaccuracies in the information provided regardless of the cause in reliance upon any maps.





0 1 2 Miles

**RESEARCH & POLLING INC.**

For the New Mexico Legislative Council Service

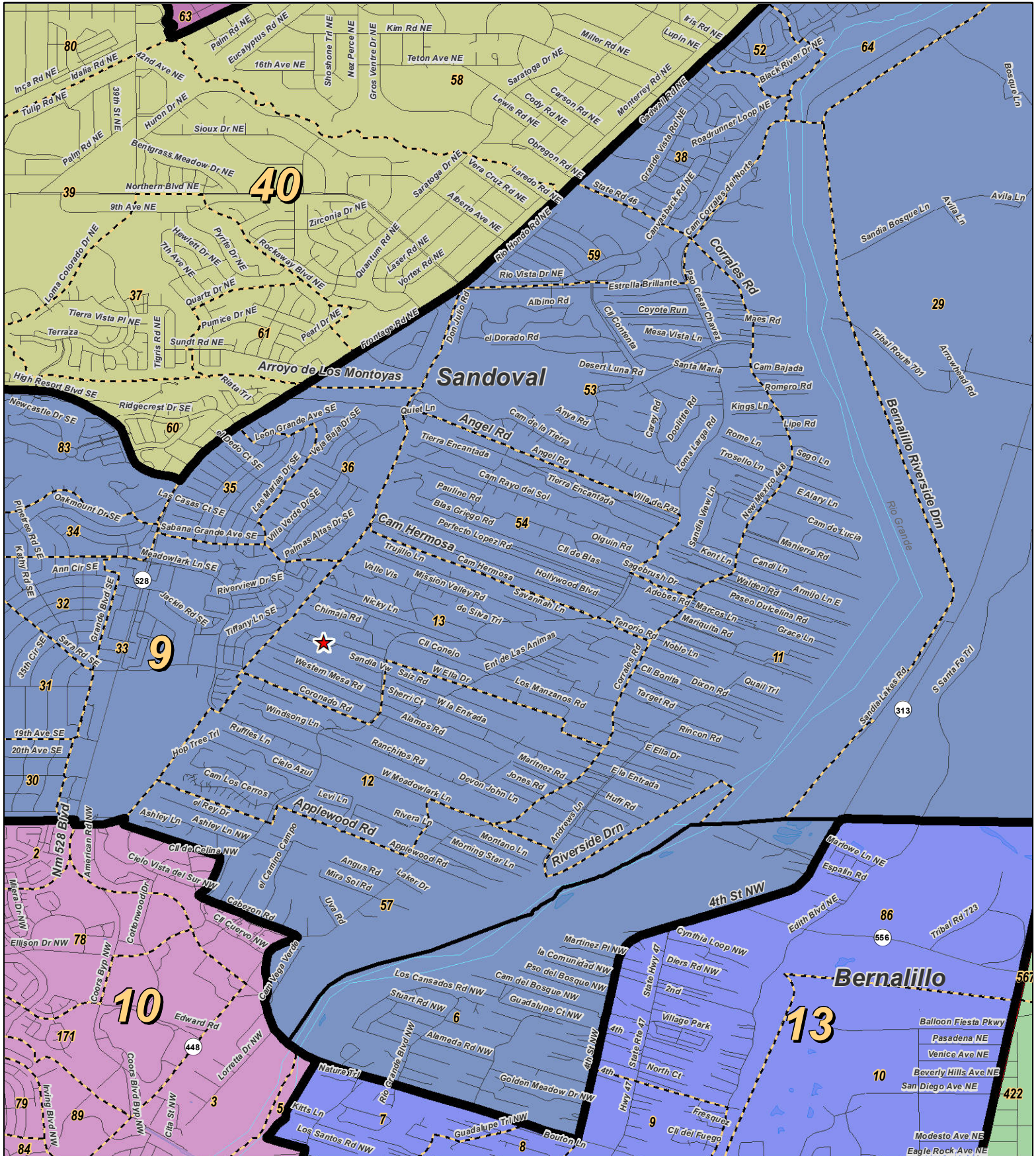


**LEGEND** Created: January 18, 2012

- ★ Legislators
- ▭ Precincts
- ▭ Counties
- ~ Rivers
- ~ Lakes / Ponds
- ~ Interstate
- ~ US Highway
- ~ State Highway

Research & Polling, Inc. distributes this map assuming no liability for any errors, omissions, or inaccuracies in the information provided regardless of the cause in reliance upon any maps.





0 1 Miles

**RESEARCH & POLLING INC.**

For the New Mexico Legislative Council Service

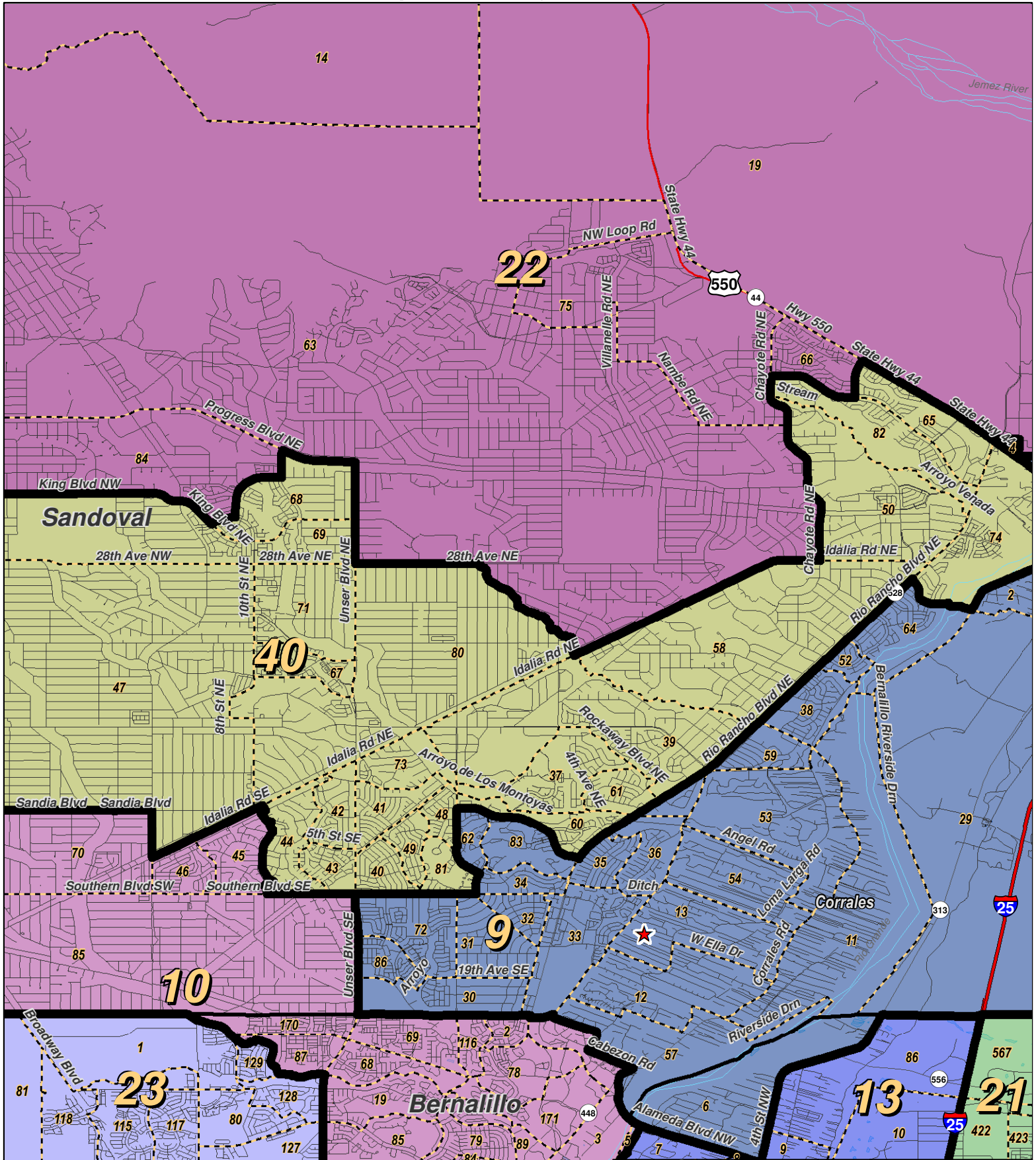


**LEGEND** Created: January 23, 2012

- ★ Legislators
- ▭ Precincts
- ▭ Counties
- ~ Rivers
- ~ Lakes / Ponds
- ~ Interstate
- ~ US Highway
- ~ State Highway

Research & Polling, Inc. distributes this map assuming no liability for any errors, omissions, or inaccuracies in the information provided regardless of the cause in reliance upon any maps.





0 1 2 Miles

**RESEARCH & POLLING INC.**

For the New Mexico Legislative Council Service



**LEGEND** Created: January 18, 2012

- ★ Legislators
- ▭ Precincts
- ▭ Counties
- ~ Rivers
- ~ Lakes / Ponds
- ~ Interstate
- ~ US Highway
- ~ State Highway

Research & Polling, Inc. distributes this map assuming no liability for any errors, omissions, or inaccuracies in the information provided regardless of the cause in reliance upon any maps.



**NM Senate  
Plaintiffs, Intervenors, and Executive Defendants Joint  
(Court Adopted January 2012)**

**District: 10**

<b>District: 10</b>				<b>Adult Non-Hispanic</b>		
<b>County/ Precinct</b>	<b>Total Population</b>	<b>Adult Hispanic</b>	<b>Total Adult Native American</b>	<b>White</b>	<b>Native American</b>	<b>Black</b>
BE 2	1,179	33.2%	2.2%	60.4%	0.6%	2.9%
BE 3	1,634	31.9%	7.5%	55.8%	4.7%	2.7%
BE 4	847	24.4%	1.5%	73.0%	0.5%	0.0%
BE 5	824	36.0%	2.6%	60.6%	0.9%	0.0%
BE 13	913	26.8%	1.3%	69.4%	0.9%	0.8%
BE 17	1,560	49.2%	3.0%	47.0%	1.4%	0.2%
BE 19	2,828	30.4%	4.6%	60.1%	2.8%	2.8%
BE 68	2,647	39.8%	6.0%	49.2%	4.0%	3.1%
BE 69	3,749	40.0%	5.3%	48.0%	3.9%	4.0%
BE 78	3,025	42.6%	10.1%	41.5%	7.4%	3.2%
BE 79	2,771	38.2%	2.3%	53.4%	1.6%	2.8%
BE 83	3,702	36.1%	16.6%	42.3%	14.2%	2.9%
BE 84	2,437	36.5%	7.6%	49.9%	5.8%	3.6%
BE 85	3,281	33.7%	2.9%	56.6%	1.6%	2.5%
BE 87	2,126	44.4%	5.8%	43.3%	4.0%	3.5%
BE 89	1,107	36.1%	4.5%	50.3%	3.1%	5.9%
BE 108	496	24.0%	0.5%	74.2%	0.3%	0.0%
BE 116	1,023	35.8%	2.9%	55.8%	2.1%	3.0%
BE 170	2,035	49.3%	8.0%	39.7%	4.2%	3.2%
BE 171	2,940	36.2%	8.0%	49.4%	5.4%	3.8%
SD 45	2,005	33.9%	4.3%	58.4%	2.7%	2.4%
SD 46	1,776	40.0%	4.2%	52.9%	2.6%	1.4%
SD 70	1,703	44.7%	5.8%	47.3%	3.5%	2.0%
SD 85	2,115	41.3%	3.7%	51.6%	2.7%	1.1%
<b>District Totals</b>	<b>48,723</b>	<b>37.7%</b>	<b>6.1%</b>	<b>51.4%</b>	<b>4.3%</b>	<b>2.7%</b>