

RESEARCH & POLLING INC.

For the New Mexico Legislative Council Service

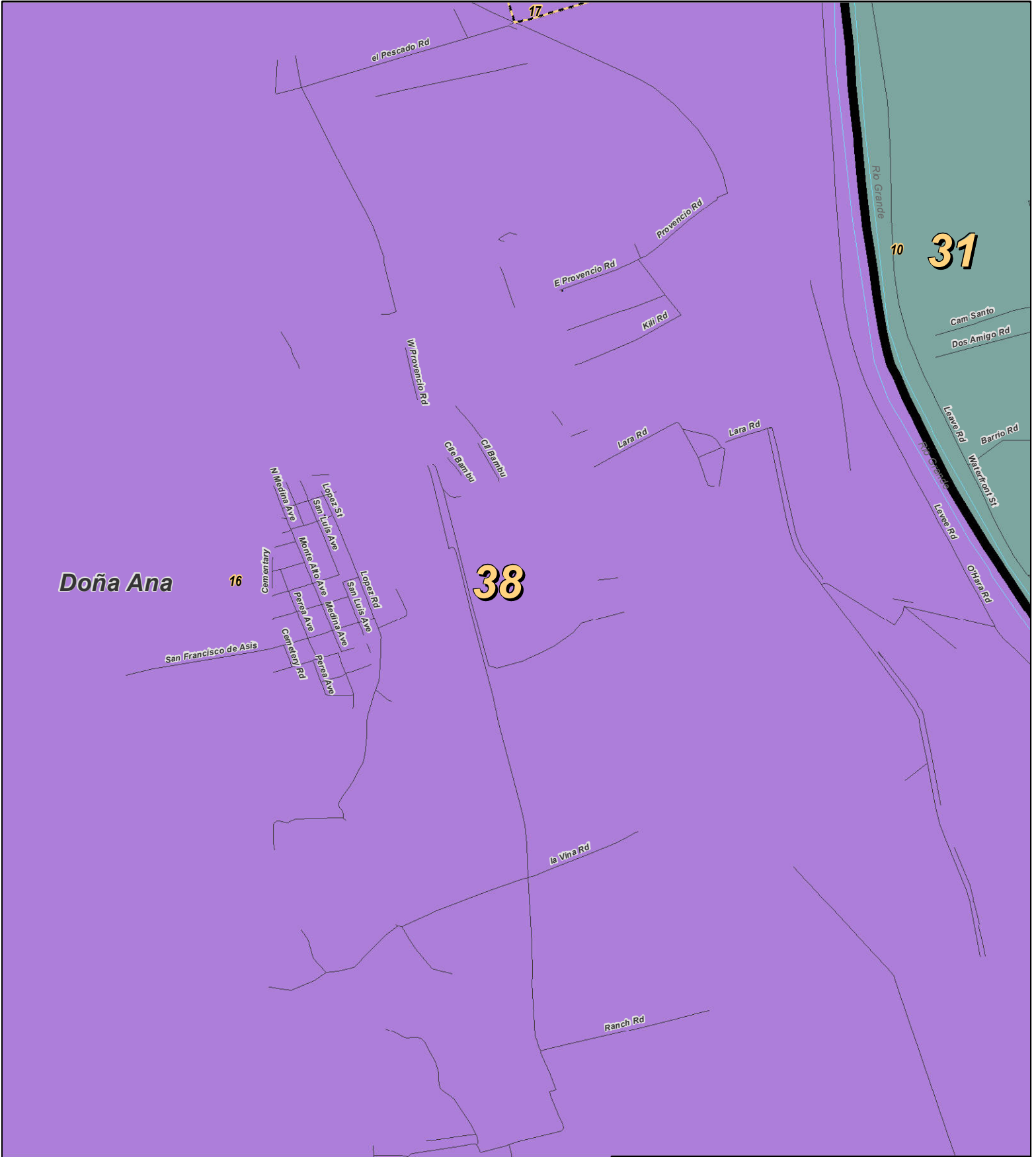
0 2 4 6 8 Miles

NEW MEXICO

LEGEND Created: January 31, 2012

Precincts	Rivers	Interstate
Counties	Lakes / Ponds	US Highway
		State Highway

Research & Polling, Inc. distributes this map assuming no liability for any errors, omissions, or inaccuracies in the information provided regardless of the cause in reliance upon any maps.



0 0.6 Miles

RESEARCH & POLLING INC.

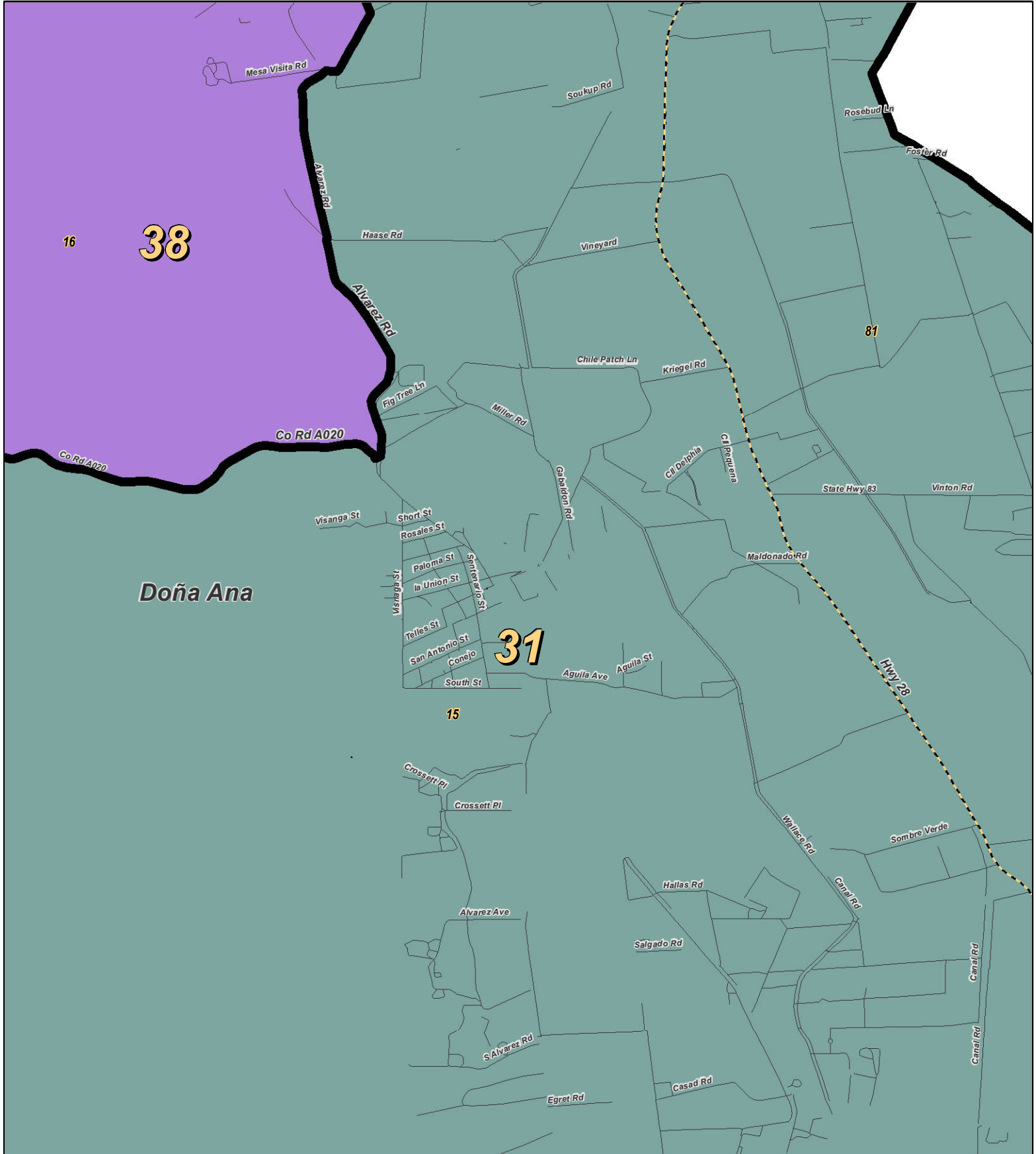
For the New Mexico Legislative Council Service



LEGEND Created: January 23, 2012

★ Legislators	~ Rivers	⚡ Interstate
▭ Precincts	☪ Lakes / Ponds	⚡ US Highway
▭ Counties		~ State Highway

Research & Polling, Inc. distributes this map assuming no liability for any errors, omissions, or inaccuracies in the information provided regardless of the cause in reliance upon any maps.



0 0.8 Miles

RESEARCH & POLLING INC.

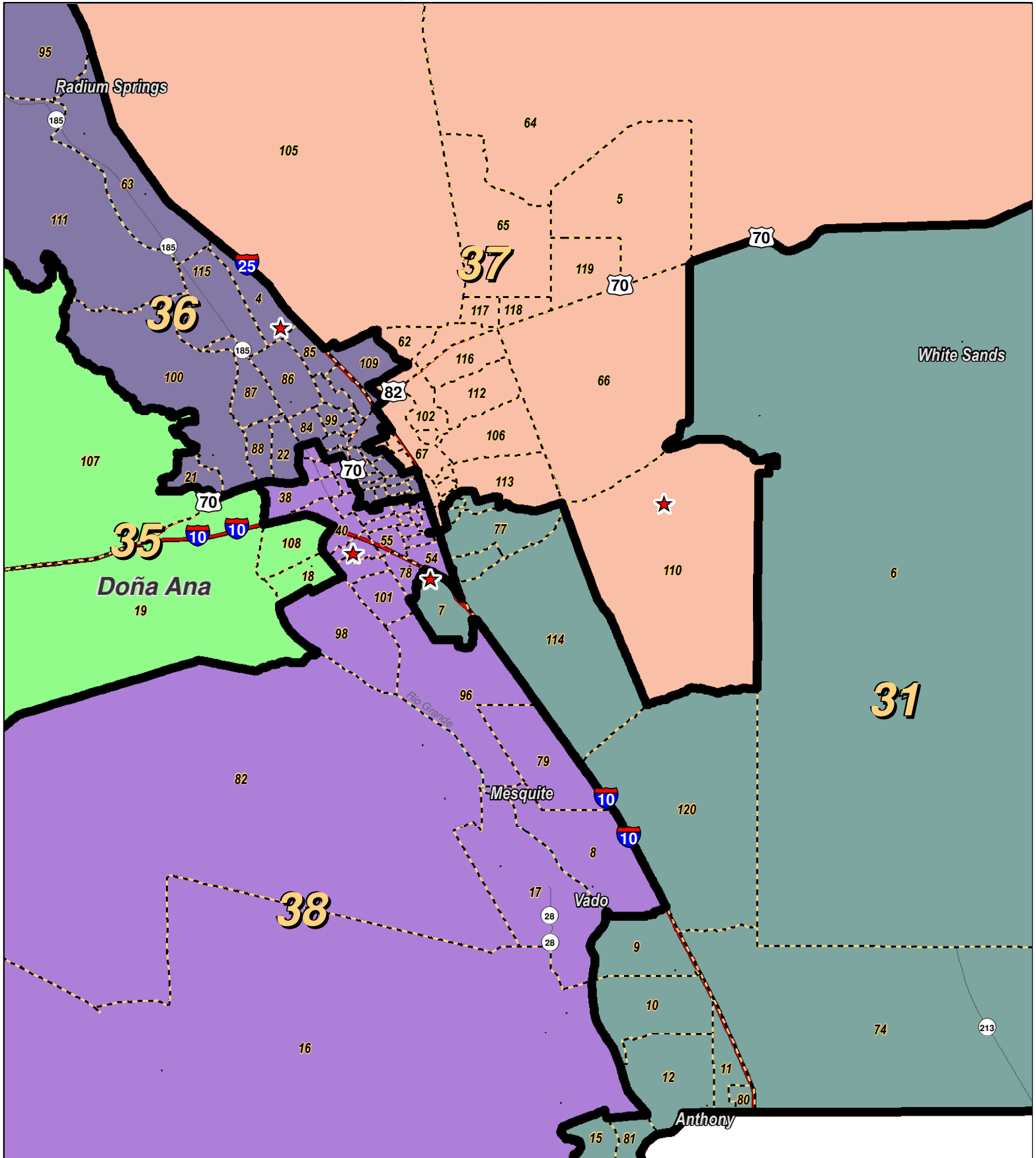
For the New Mexico Legislative Council Service



LEGEND Created: January 23, 2012

★ Legislators	~ Rivers	⚡ Interstate
▭ Precincts	☁ Lakes / Ponds	⚡ US Highway
▭ Counties		~ State Highway

Research & Polling, Inc. distributes this map assuming no liability for any errors, omissions, or inaccuracies in the information provided regardless of the cause in reliance upon any maps.



0 1 2 3 4
Miles

RESEARCH & POLLING INC.

For the New Mexico Legislative Council Service

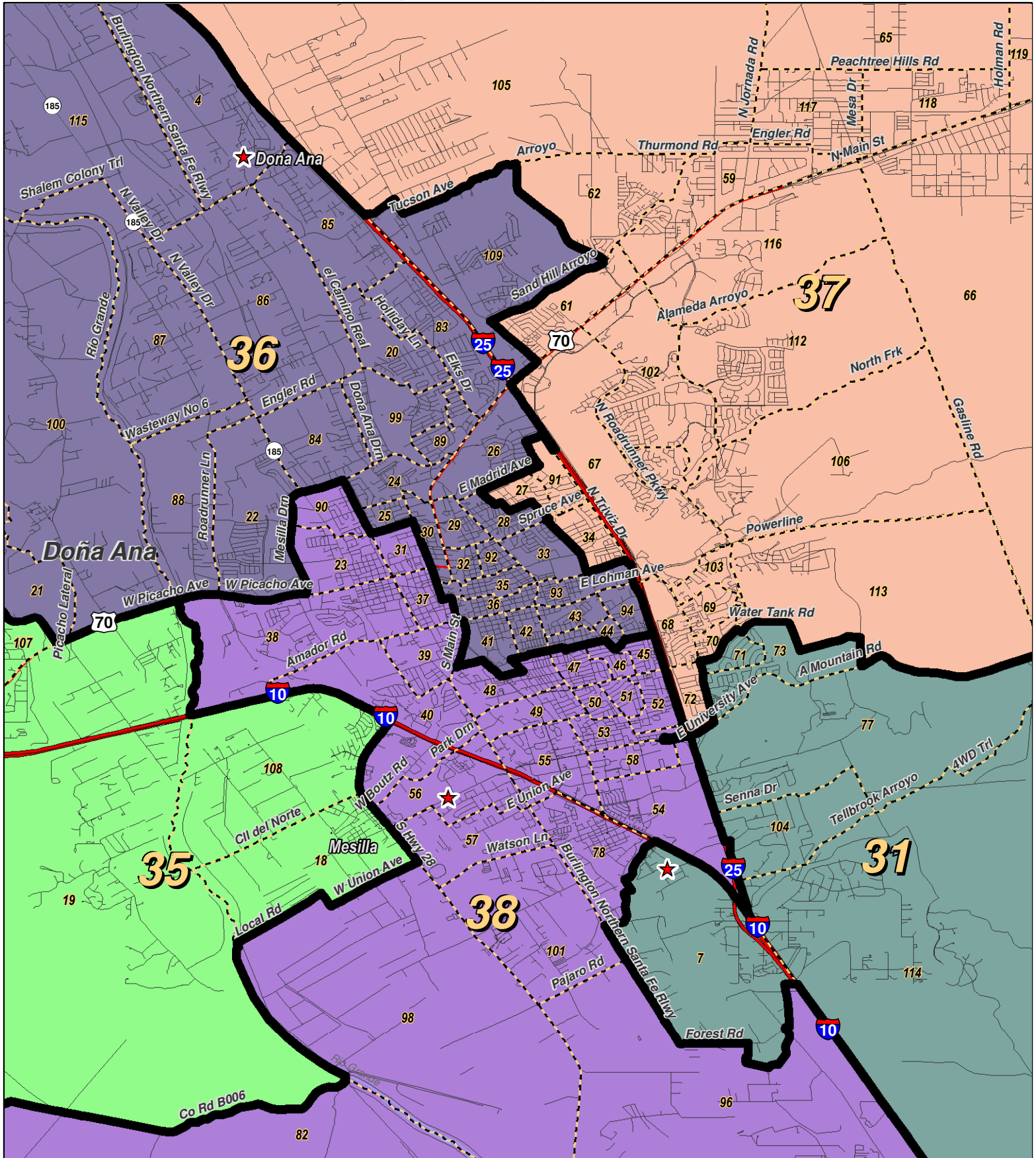
N



LEGEND Created: January 18, 2012

- ★ Legislators
- Precincts
- Counties
- ~ Rivers
- ☒ Lakes / Ponds
- ↔ Interstate
- ↔ US Highway
- ~ State Highway

Research & Polling, Inc. distributes this map assuming no liability for any errors, omissions, or inaccuracies in the information provided regardless of the cause in reliance upon any maps.



0 1 2 Miles

RESEARCH & POLLING INC.

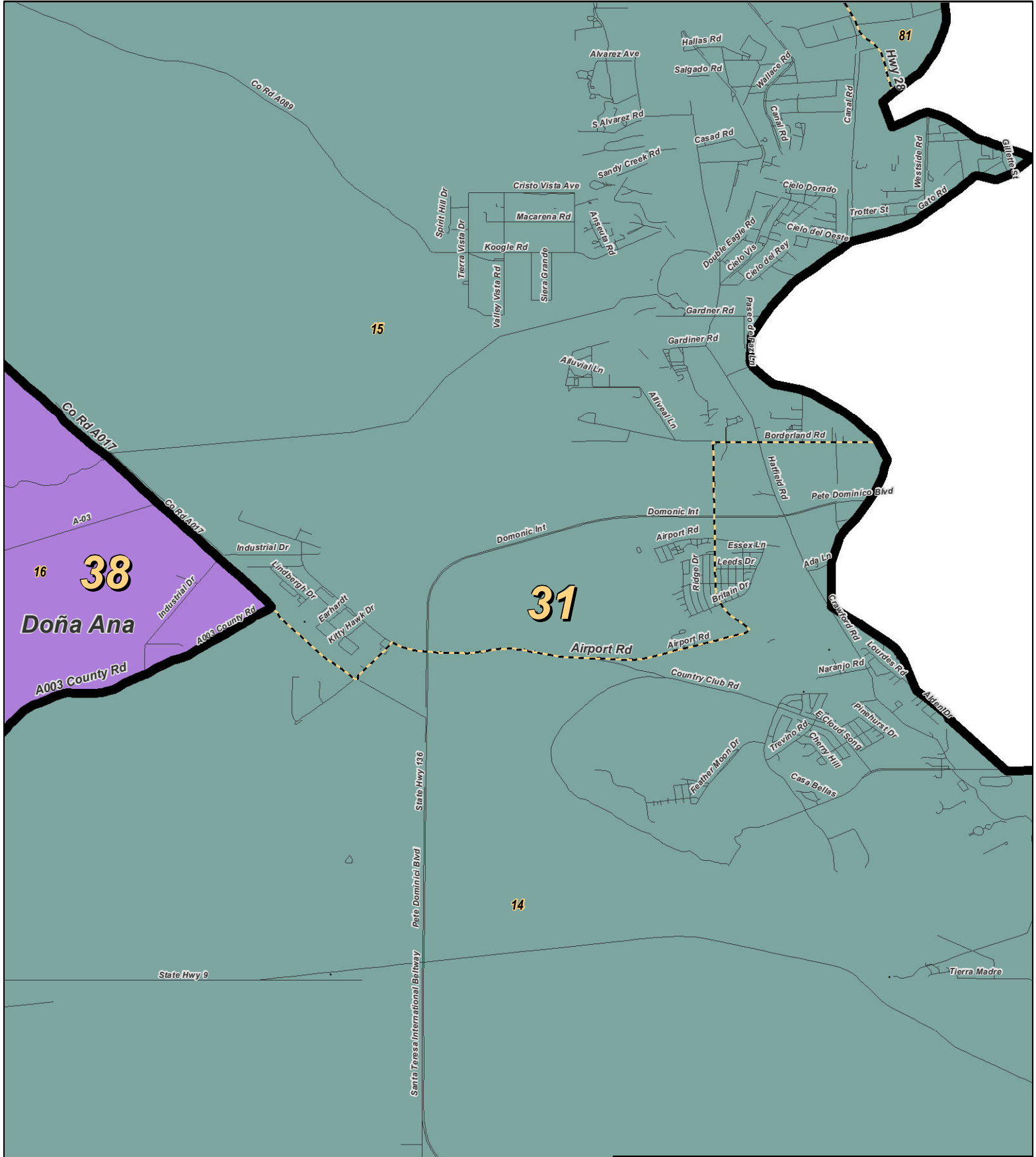
For the New Mexico Legislative Council Service



LEGEND Created: January 18, 2012

- ★ Legislators
- Precincts
- Counties
- ~ Rivers
- ~ Lakes / Ponds
- ~ Interstate
- ~ US Highway
- ~ State Highway

Research & Polling, Inc. distributes this map assuming no liability for any errors, omissions, or inaccuracies in the information provided regardless of the cause in reliance upon any maps.



0 1 Miles

RESEARCH & POLLING INC.

For the New Mexico Legislative Council Service



LEGEND Created: January 23, 2012

★ Legislators	~ Rivers	↔ Interstate
▭ Precincts	☪ Lakes / Ponds	↔ US Highway
▭ Counties		~ State Highway

Research & Polling, Inc. distributes this map assuming no liability for any errors, omissions, or inaccuracies in the information provided regardless of the cause in reliance upon any maps.

**NM Senate
Plaintiffs, Intervenors, and Executive Defendants Joint
(Court Adopted January 2012)**

District: 38

District: 38				Adult Non-Hispanic		
County/ Precinct	Total Population	Adult Hispanic	Total Adult Native American	White	Native American	Black
DO 8	4,009	93.5%	1.3%	5.6%	0.3%	0.5%
DO 16	1,448	77.6%	1.2%	21.9%	0.1%	0.1%
DO 17	1,694	80.1%	1.5%	18.2%	0.2%	0.2%
DO 23	1,807	72.2%	2.0%	24.5%	0.8%	1.1%
DO 31	888	42.3%	4.2%	50.8%	1.8%	2.0%
DO 37	766	39.1%	3.7%	56.6%	0.8%	1.5%
DO 38	3,989	72.1%	2.9%	23.8%	1.1%	1.9%
DO 39	1,009	50.1%	4.7%	44.2%	2.0%	1.8%
DO 40	1,263	57.7%	3.5%	37.4%	0.5%	2.0%
DO 45	1,153	59.9%	4.8%	34.3%	1.8%	2.1%
DO 46	899	69.0%	2.6%	28.8%	0.3%	0.2%
DO 47	1,441	63.8%	3.4%	30.5%	1.5%	2.0%
DO 48	1,998	65.8%	4.8%	27.9%	1.5%	2.7%
DO 49	1,067	58.8%	2.7%	36.4%	0.4%	3.1%
DO 50	590	45.5%	2.9%	48.6%	1.0%	2.3%
DO 51	896	47.5%	2.4%	47.4%	0.6%	1.1%
DO 52	1,910	48.3%	3.1%	42.7%	1.8%	3.1%
DO 53	1,860	45.1%	3.0%	36.6%	1.6%	3.6%
DO 54	2,188	36.6%	5.8%	40.5%	4.4%	3.8%
DO 55	1,915	40.6%	3.0%	46.6%	1.9%	2.8%
DO 56	1,858	46.0%	2.8%	49.3%	0.8%	1.2%
DO 57	894	37.5%	1.8%	58.9%	1.2%	0.4%
DO 58	2,018	40.7%	6.3%	44.7%	4.2%	4.7%
DO 78	2,996	67.7%	3.3%	29.2%	1.6%	0.7%
DO 79	1,916	87.4%	0.7%	12.0%	0.1%	0.1%
DO 82	1,336	82.5%	2.0%	16.1%	0.0%	0.0%
DO 90	1,141	49.8%	1.5%	44.9%	0.7%	2.2%
DO 96	1,607	65.6%	1.3%	33.7%	0.1%	0.0%
DO 98	826	40.8%	1.5%	57.1%	0.3%	0.5%
DO 101	1,968	71.6%	2.2%	26.9%	0.1%	0.1%
District Totals	49,350	61.0%	3.0%	32.9%	1.2%	1.7%