

0 1 2 3 4
 Miles

RESEARCH & POLLING INC.

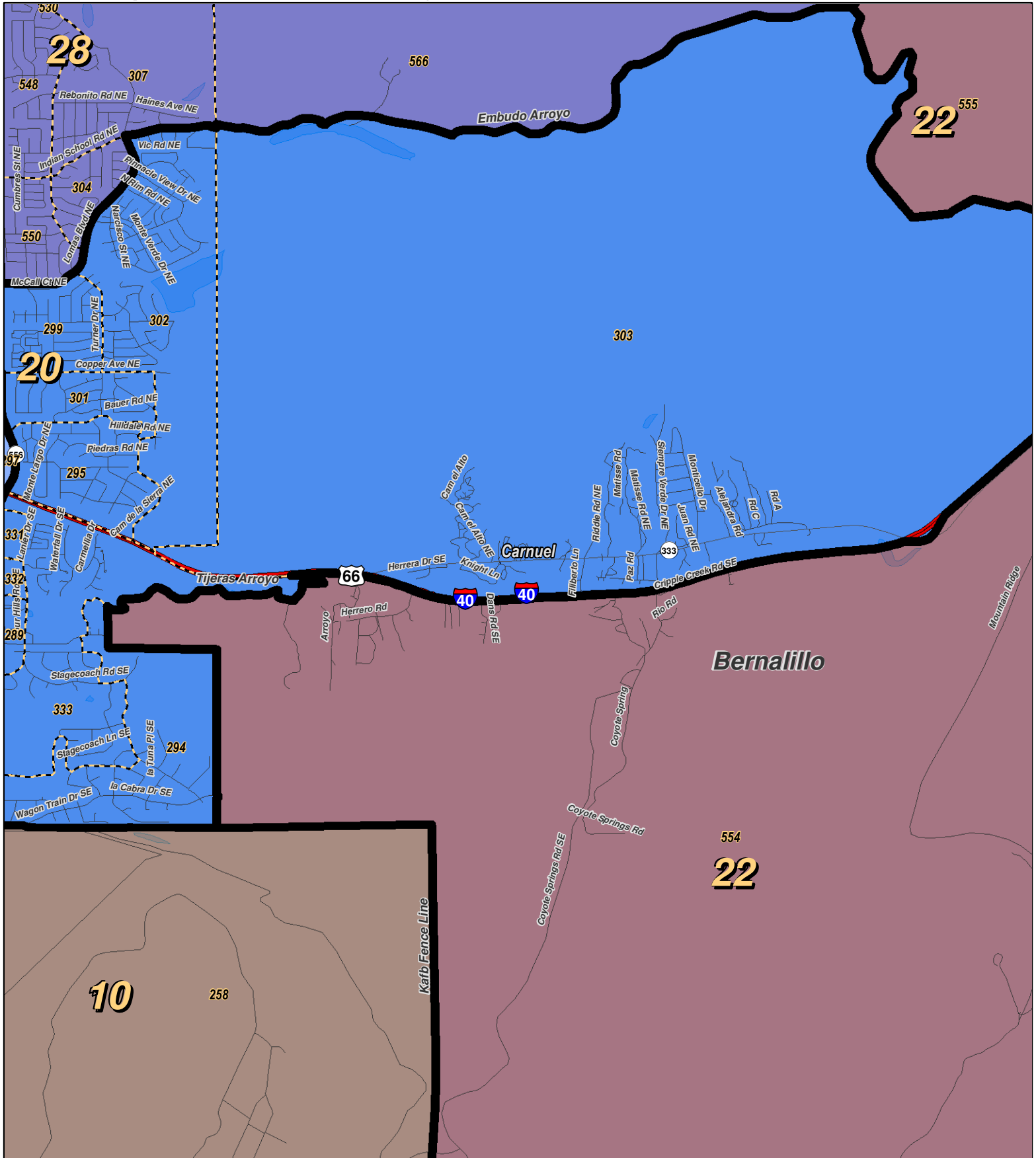
For the New Mexico Legislative Council Service



LEGEND Created: March 02, 2012

Precincts	Rivers	Interstate
Counties	Lakes / Ponds	US Highway
		State Highway

Research & Polling, Inc. distributes this map assuming no liability for any errors, omissions, or inaccuracies in the information provided regardless of the cause in reliance upon any maps.



0 1 Miles

RESEARCH & POLLING INC.

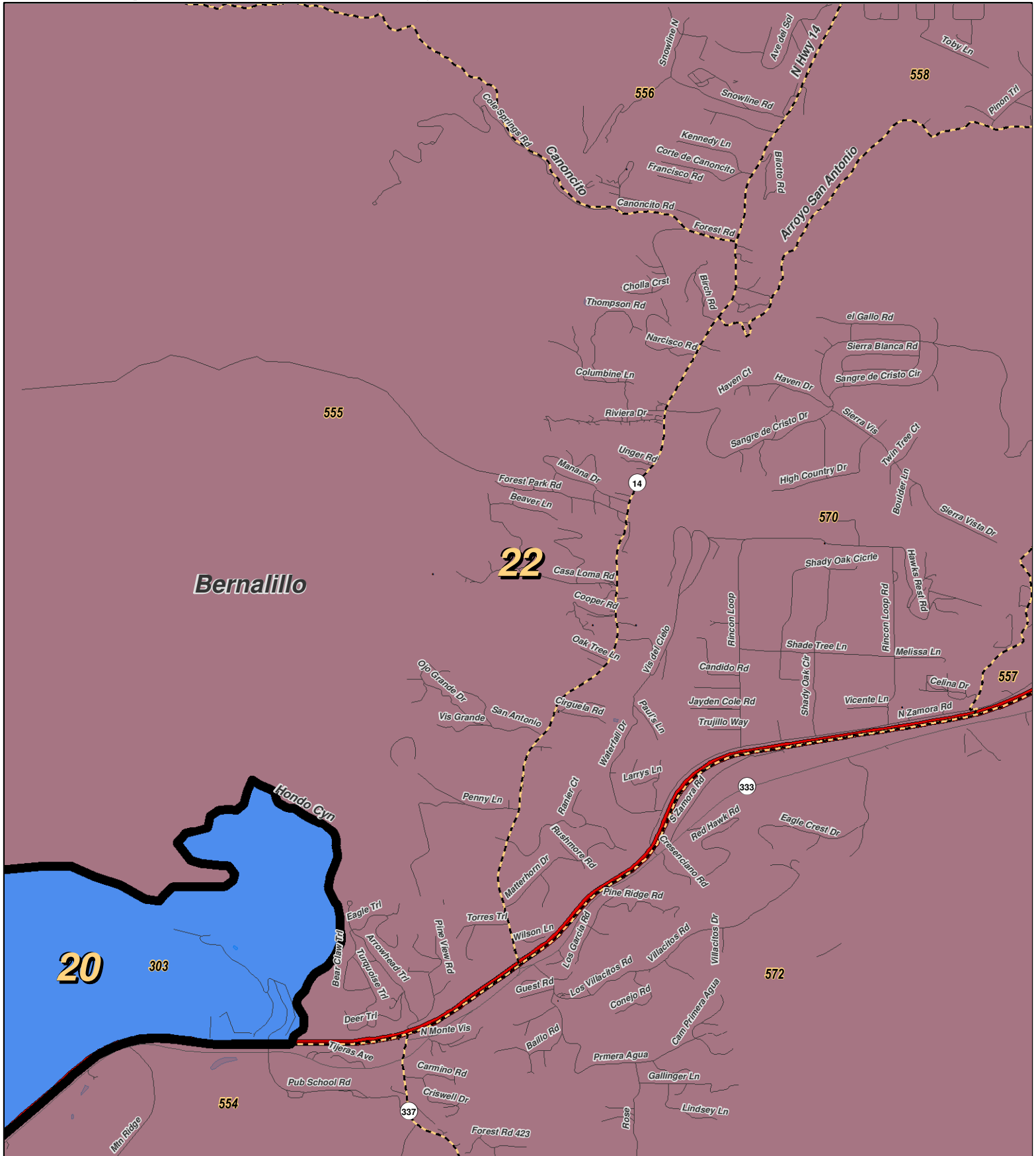
For the New Mexico Legislative Council Service



LEGEND Created: March 01, 2012

Precincts	Rivers	Interstate
Counties	Lakes / Ponds	US Highway
		State Highway

Research & Polling, Inc. distributes this map assuming no liability for any errors, omissions, or inaccuracies in the information provided regardless of the cause in reliance upon any maps.



0 0.9 Miles

RESEARCH & POLLING INC.

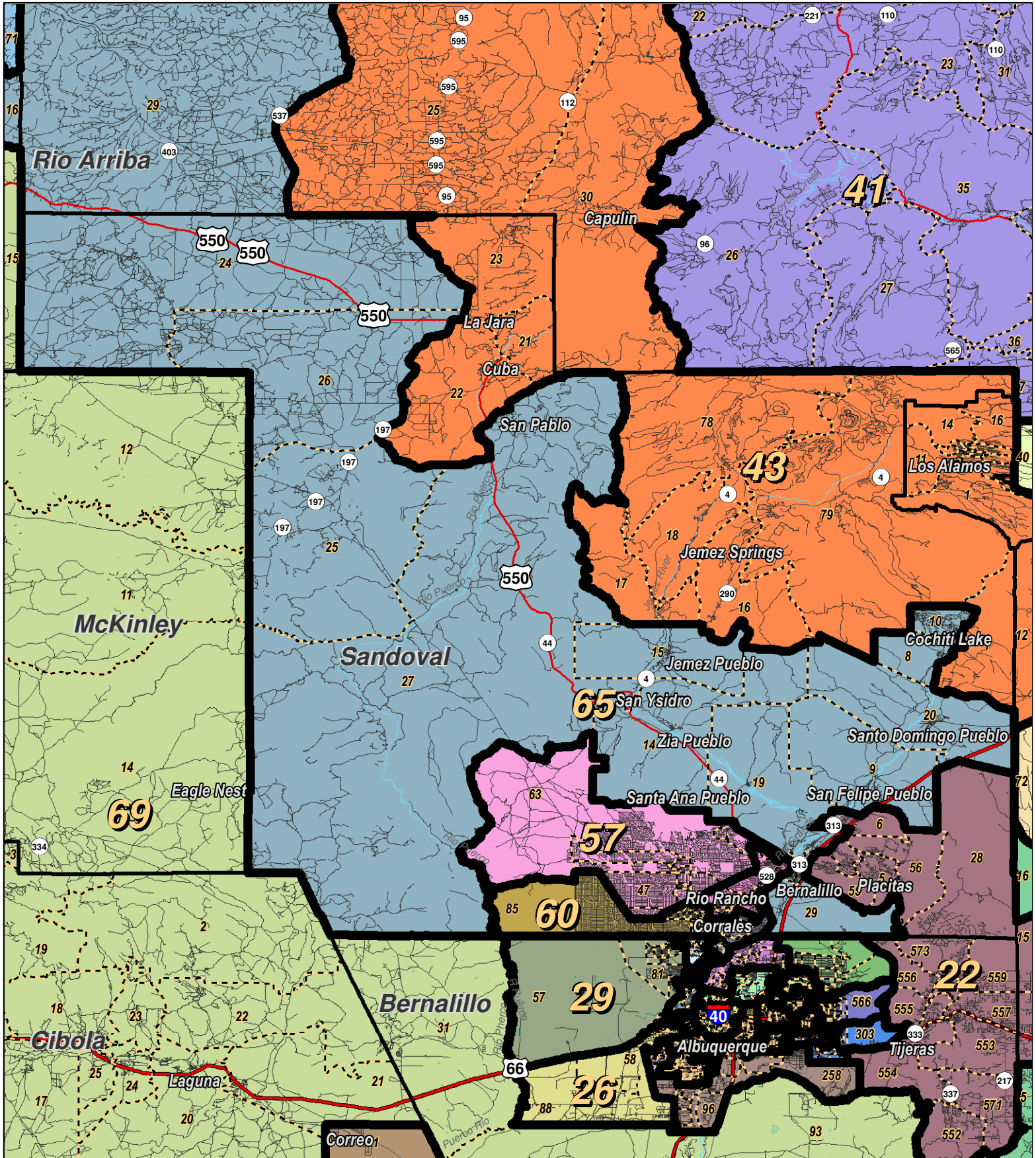
For the New Mexico Legislative Council Service



LEGEND Created: March 01, 2012

Precincts	Rivers	Interstate
Counties	Lakes / Ponds	US Highway
		State Highway

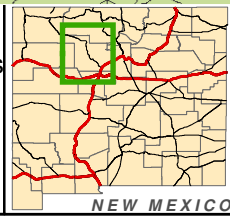
Research & Polling, Inc. distributes this map assuming no liability for any errors, omissions, or inaccuracies in the information provided regardless of the cause in reliance upon any maps.



0 5 10 15 20 Miles

RESEARCH & POLLING INC.

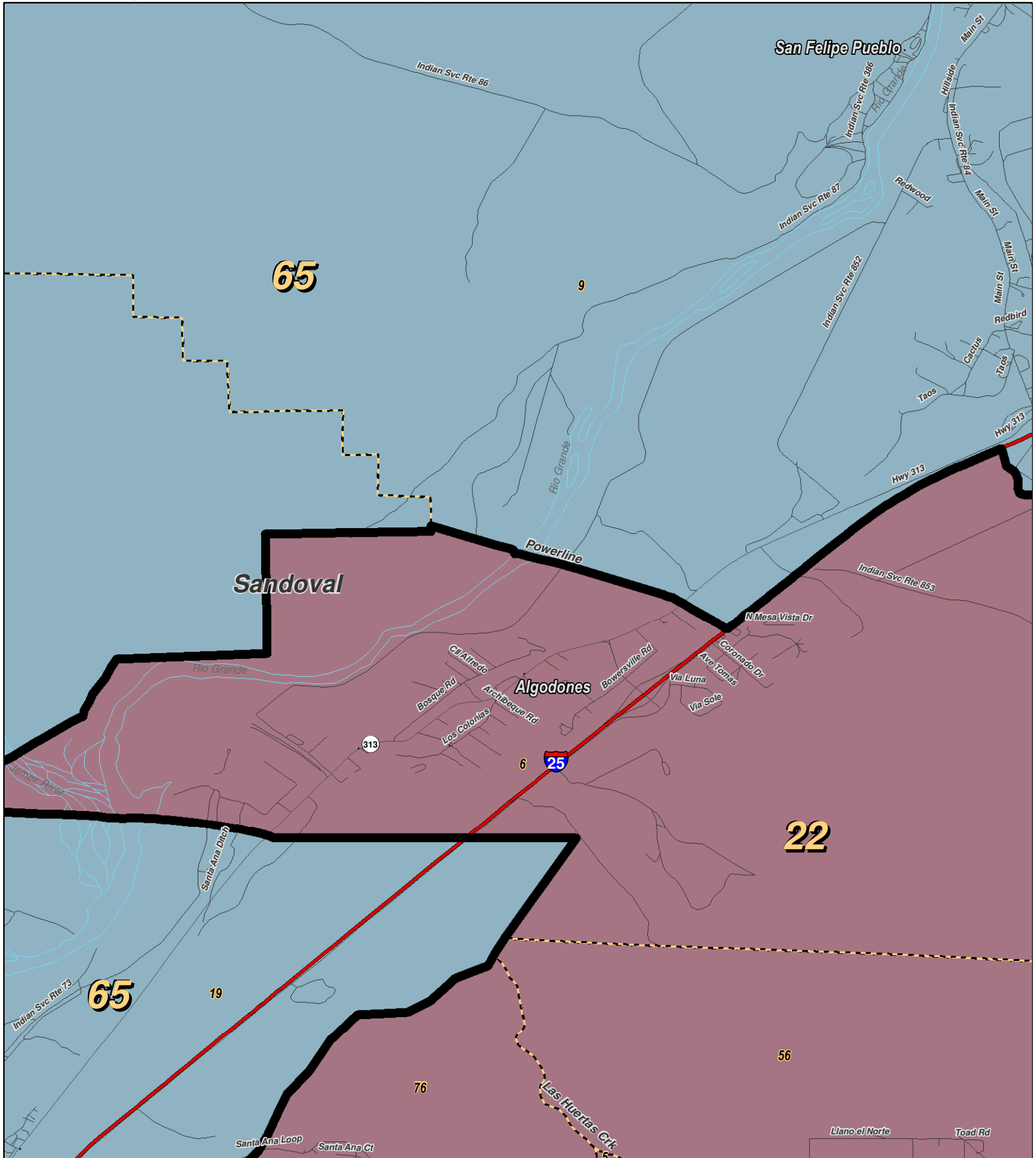
For the New Mexico Legislative Council Service



LEGEND Created: March 01, 2012

Precincts	Rivers	Interstate
Counties	Lakes / Ponds	US Highway
		State Highway

Research & Polling, Inc. distributes this map assuming no liability for any errors, omissions, or inaccuracies in the information provided regardless of the cause in reliance upon any maps.



0 1 Miles

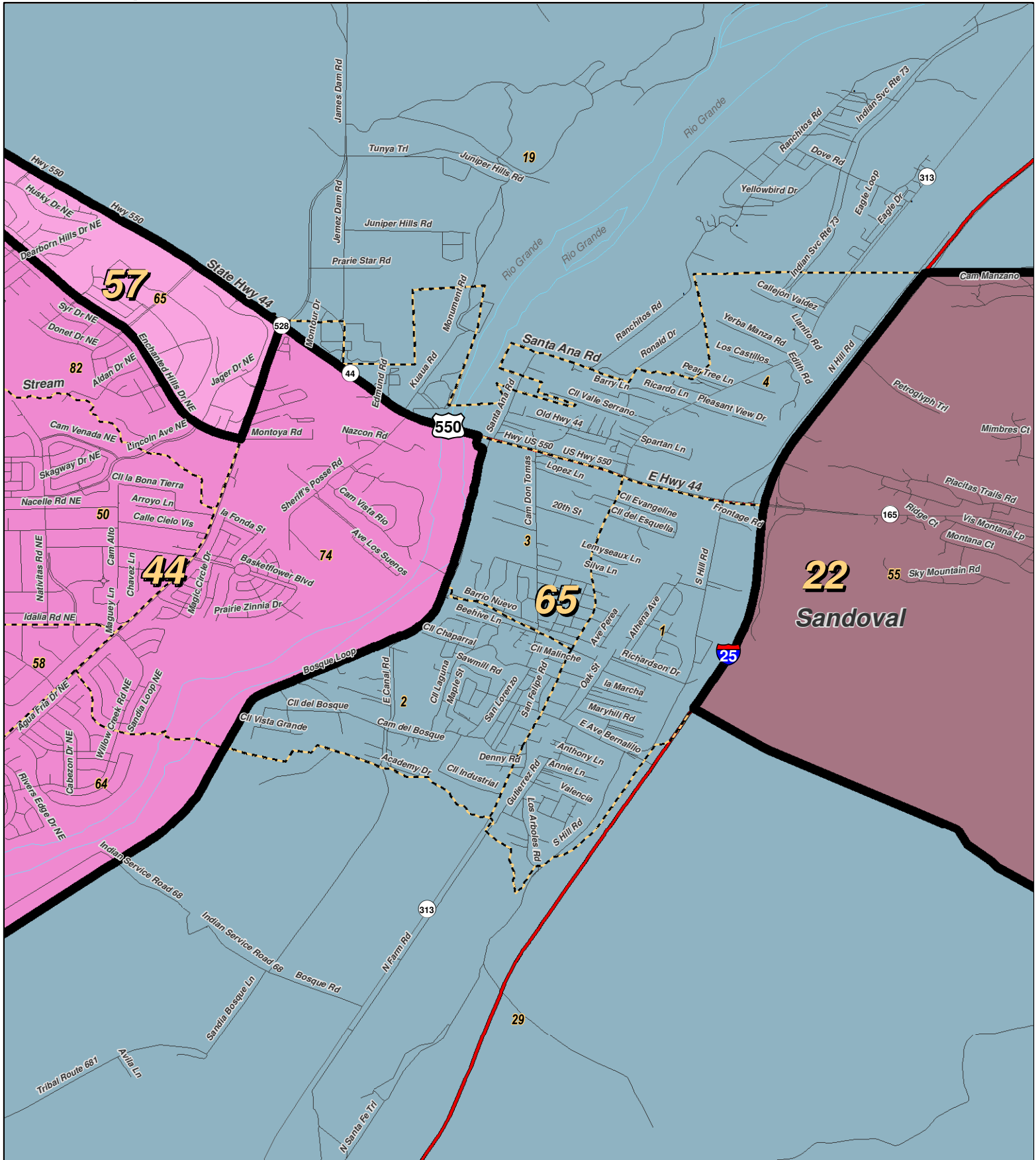
For the New Mexico
 Legislative Council Service



LEGEND Created: March 01, 2012

Precincts	Rivers	Interstate
Counties	Lakes / Ponds	US Highway
		State Highway

Research & Polling, Inc. distributes this map assuming no liability for any errors, omissions, or inaccuracies in the information provided regardless of the cause in reliance upon any maps.



RESEARCH & POLLING
INC.

0 1 Miles

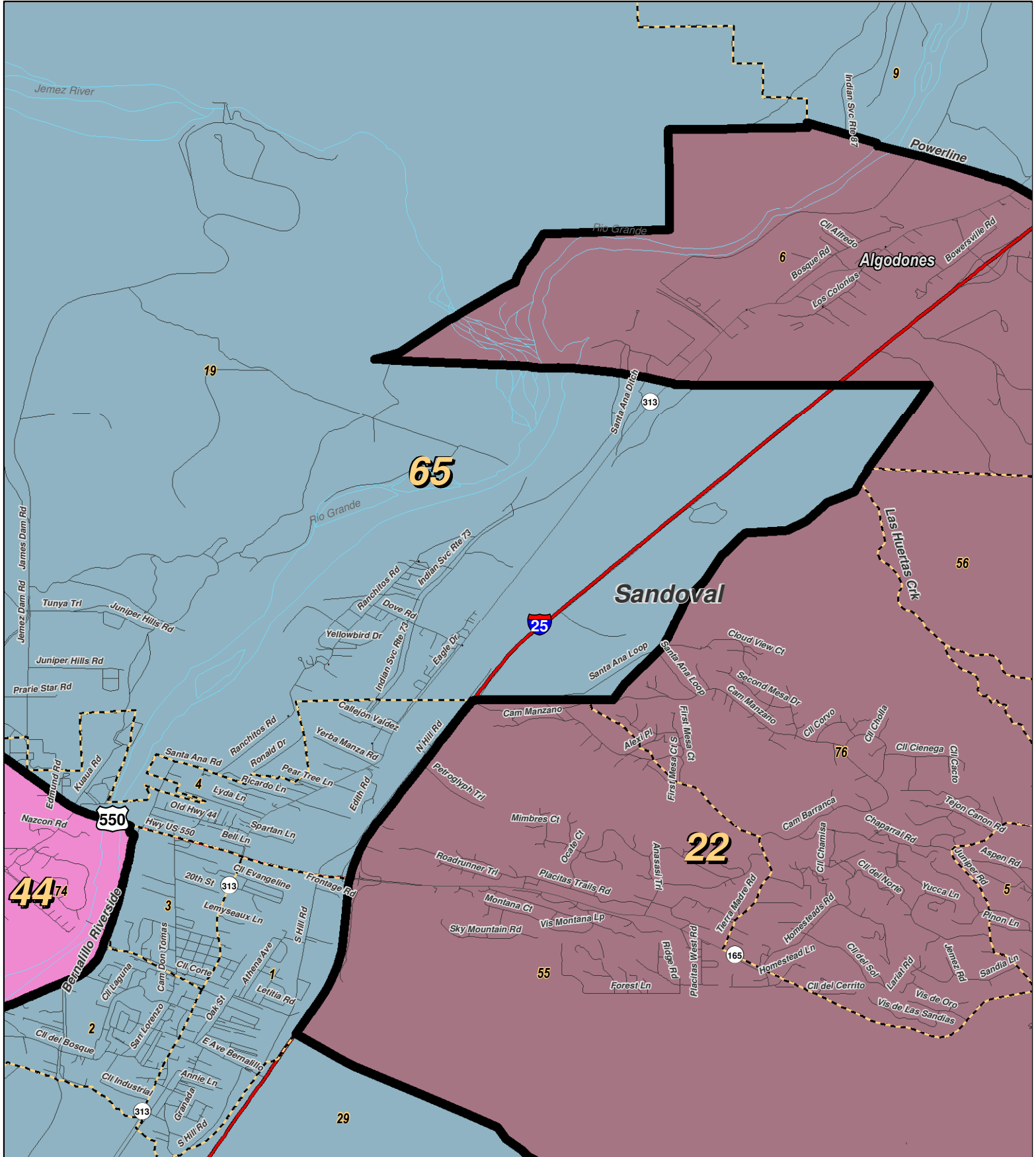
For the New Mexico
Legislative Council Service

NEW MEXICO

LEGEND Created: March 01, 2012

Precincts	Rivers	Interstate
Counties	Lakes / Ponds	US Highway
		State Highway

Research & Polling, Inc. distributes this map assuming no liability for any errors, omissions, or inaccuracies in the information provided regardless of the cause in reliance upon any maps.



0 1 Miles

RESEARCH & POLLING
INC.

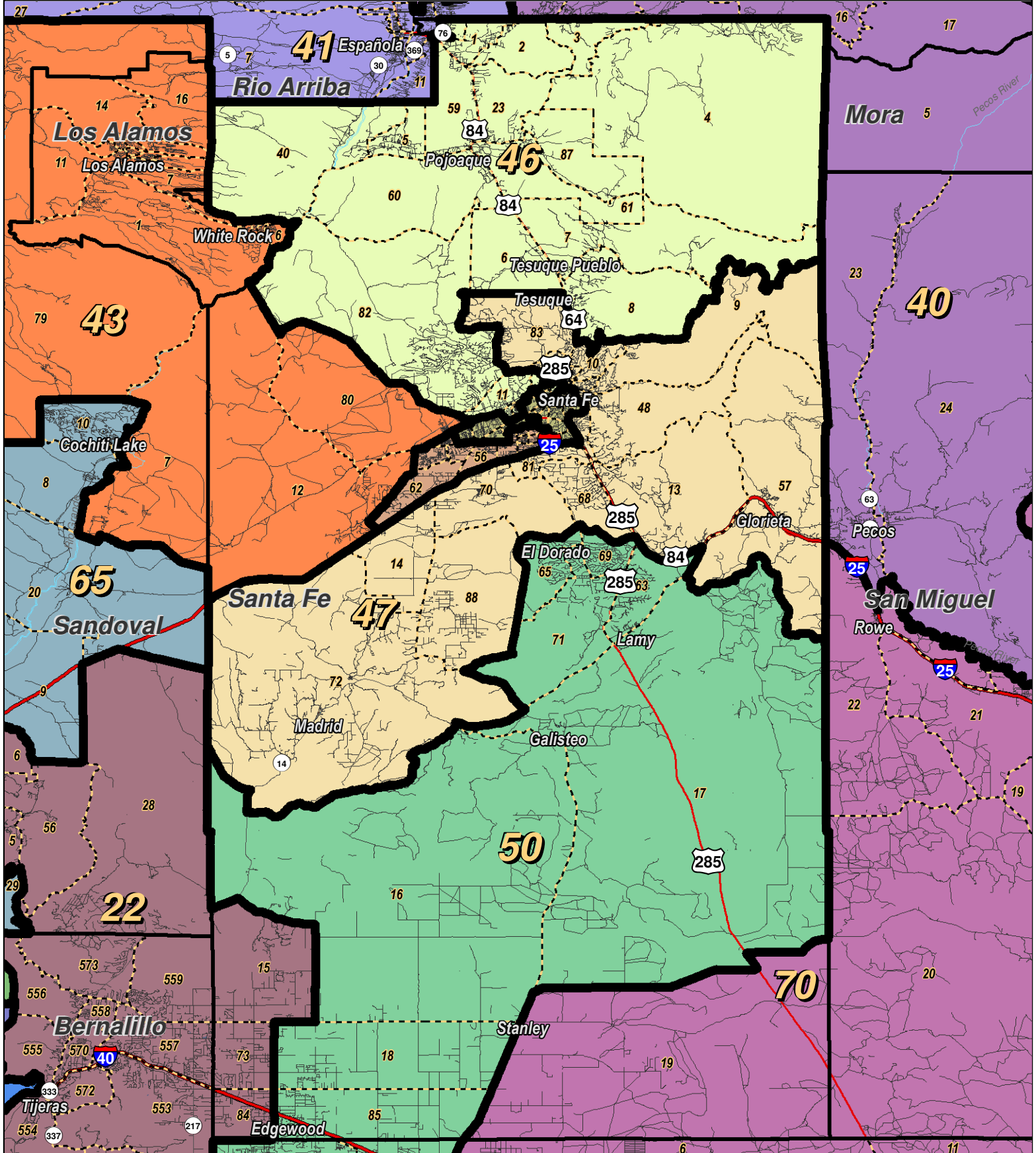
For the New Mexico
Legislative Council Service



LEGEND Created: March 01, 2012

Precincts	Rivers	Interstate
Counties	Lakes / Ponds	US Highway
		State Highway

Research & Polling, Inc. distributes this map assuming no liability for any errors, omissions, or inaccuracies in the information provided regardless of the cause in reliance upon any maps.



0 3 6 9 12 Miles

RESEARCH & POLLING INC.

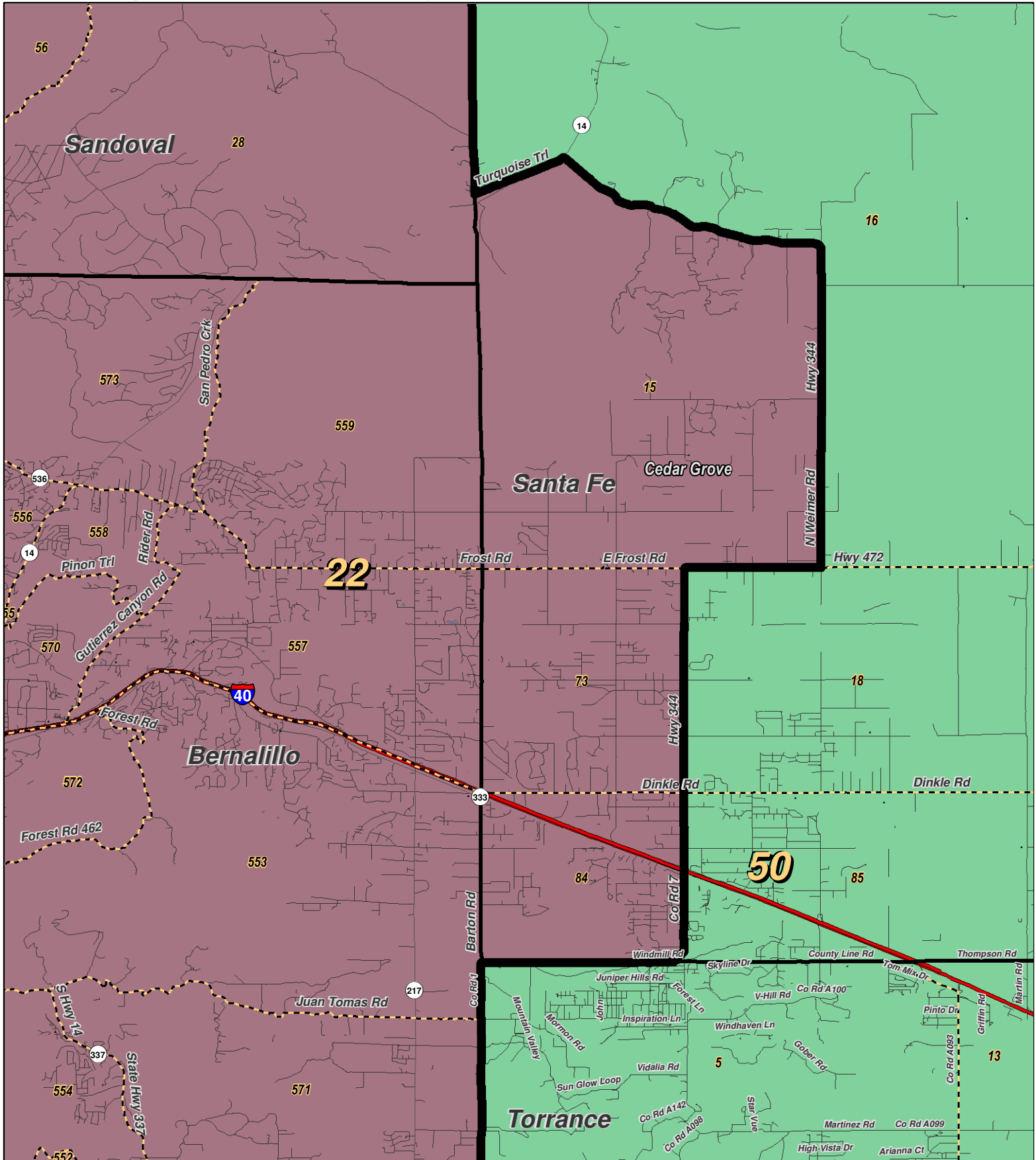
For the New Mexico Legislative Council Service



LEGEND Created: March 01, 2012

- Precincts
- Counties
- Rivers
- Lakes / Ponds
- Interstate
- US Highway
- State Highway

Research & Polling, Inc. distributes this map assuming no liability for any errors, omissions, or inaccuracies in the information provided regardless of the cause in reliance upon any maps.



0 1 2 3 Miles

RESEARCH & POLLING INC.

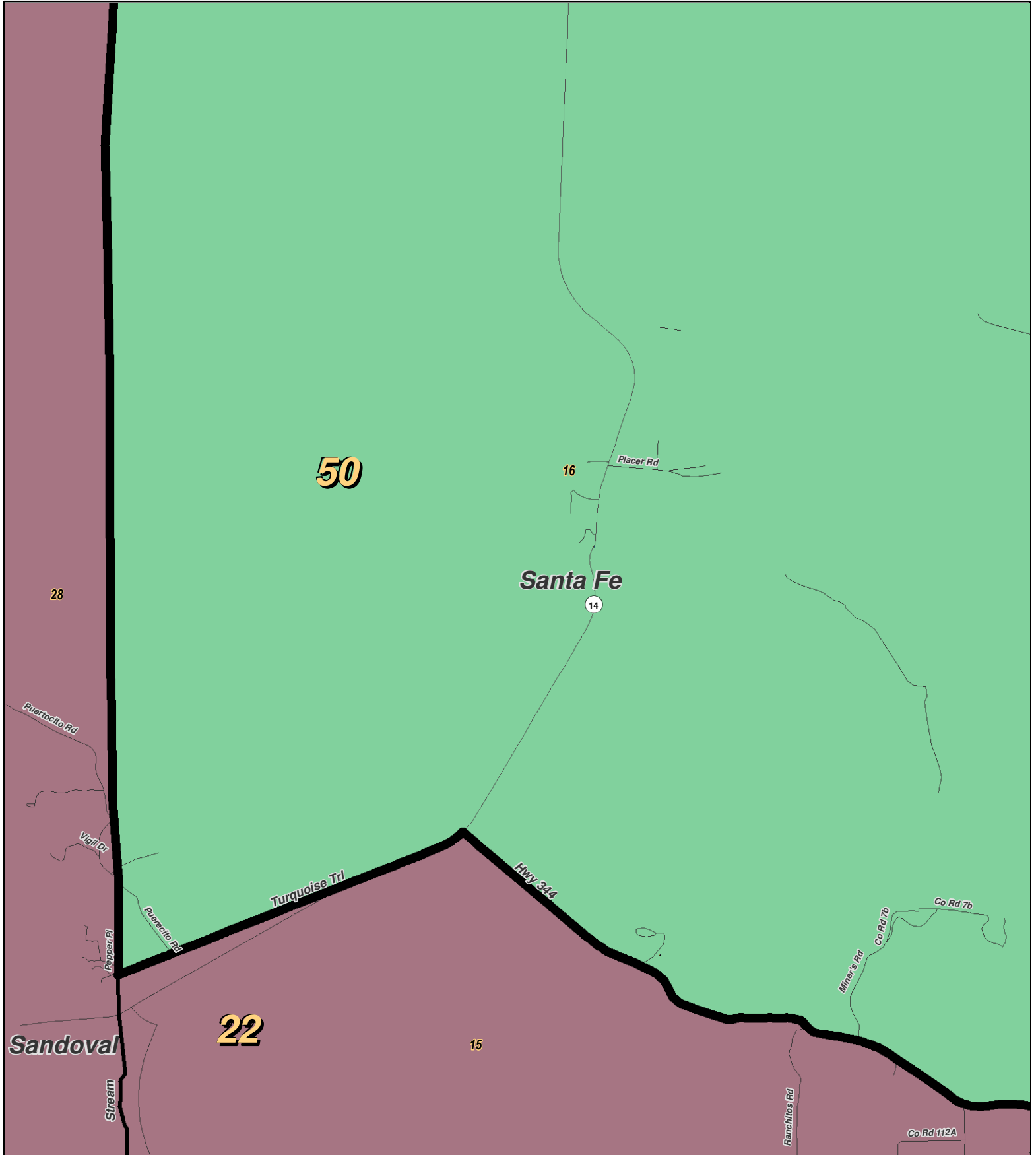
For the New Mexico Legislative Council Service



LEGEND Created: March 01, 2012

Precincts	Rivers	Interstate
Counties	Lakes / Ponds	US Highway
		State Highway

Research & Polling, Inc. distributes this map assuming no liability for any errors, omissions, or inaccuracies in the information provided regardless of the cause in reliance upon any maps.



0 1 Miles

RESEARCH & POLLING INC.
For the New Mexico Legislative Council Service

LEGEND Created: March 01, 2012

Precincts	Rivers	Interstate
Counties	Lakes / Ponds	US Highway
		State Highway

Research & Polling, Inc. distributes this map assuming no liability for any errors, omissions, or inaccuracies in the information provided regardless of the cause in reliance upon any maps.

NEW MEXICO

**NM House
 HD_District_Court_1
 (Court Adopted on Remand February 2012)**

District: 22

				Adult Non-Hispanic		
County/ Precinct	Total Population	Adult Hispanic	Total Adult Native American	White	Native American	Black
BE 552	1,590	17.1%	2.8%	78.9%	1.4%	0.6%
BE 553	2,818	19.7%	1.8%	76.9%	0.8%	0.3%
BE 554	814	32.6%	3.5%	63.4%	1.2%	0.2%
BE 555	778	15.3%	2.5%	80.3%	1.2%	0.3%
BE 556	730	13.6%	3.6%	80.9%	2.6%	0.2%
BE 557	3,354	16.1%	1.7%	80.8%	0.7%	0.5%
BE 558	798	16.7%	2.3%	79.9%	1.2%	1.1%
BE 559	1,812	13.4%	1.2%	84.5%	0.4%	0.4%
BE 570	1,321	19.8%	2.4%	77.0%	0.8%	0.8%
BE 571	1,848	20.1%	2.8%	76.2%	1.3%	0.5%
BE 572	662	35.9%	2.1%	60.7%	0.7%	1.9%
BE 573	1,369	15.5%	1.7%	80.1%	0.9%	1.3%
SD 5	1,825	26.9%	2.1%	69.4%	1.1%	0.6%
SD 6	811	60.3%	14.3%	25.6%	12.6%	0.5%
SD 28	667	14.3%	2.3%	81.1%	0.4%	0.9%
SD 55	1,125	12.7%	1.1%	84.0%	0.6%	1.2%
SD 56	675	16.6%	2.2%	79.1%	1.3%	0.8%
SD 76	1,355	10.2%	1.2%	87.3%	0.5%	0.8%
SF 15	1,101	14.3%	1.9%	82.0%	0.8%	0.5%
SF 73	1,947	17.0%	1.8%	80.0%	0.6%	0.5%
SF 84	2,342	18.7%	2.7%	76.5%	1.8%	0.8%
District Totals	29,742	19.0%	2.4%	77.1%	1.3%	0.7%