

0 1 Miles

RESEARCH & POLLING INC.

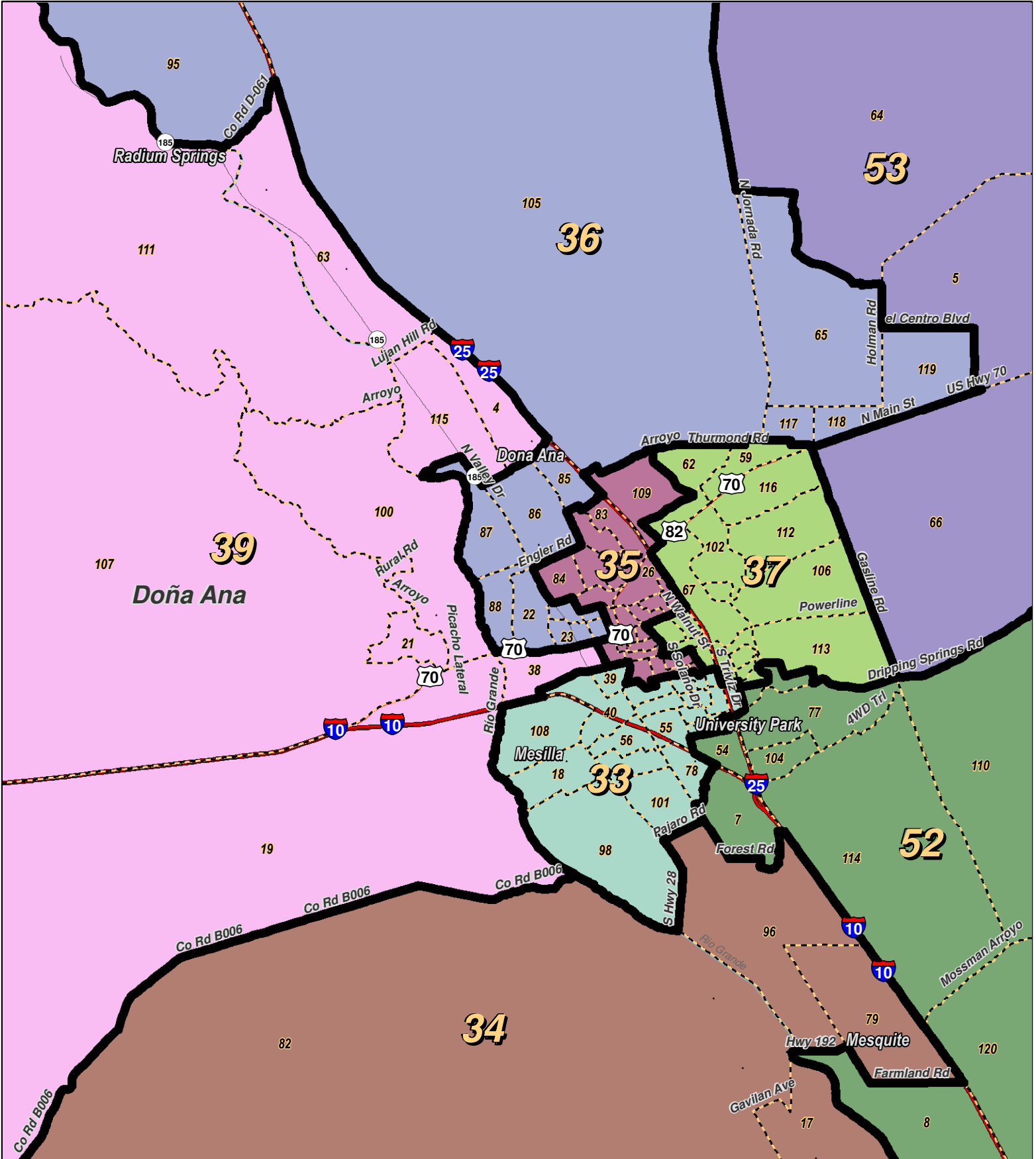
For the New Mexico Legislative Council Service



LEGEND Created: March 02, 2012

| | | |
|-----------|---------------|---------------|
| Precincts | Rivers | Interstate |
| Counties | Lakes / Ponds | US Highway |
| | | State Highway |

Research & Polling, Inc. distributes this map assuming no liability for any errors, omissions, or inaccuracies in the information provided regardless of the cause in reliance upon any maps.



0 1 2 3 4 Miles

RESEARCH & POLLING INC.

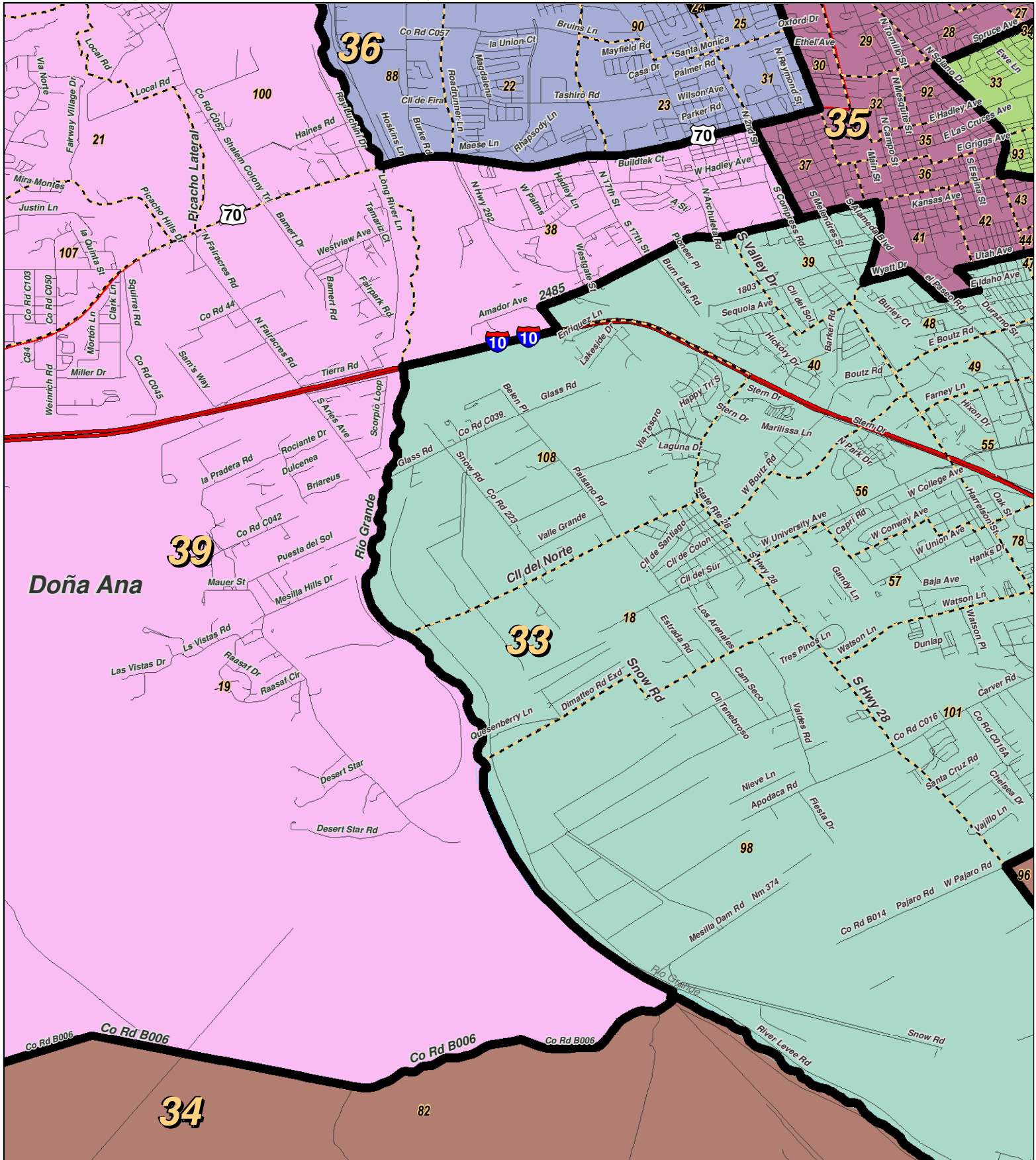
For the New Mexico Legislative Council Service



LEGEND Created: March 01, 2012

| | | |
|-----------|---------------|---------------|
| Precincts | Rivers | Interstate |
| Counties | Lakes / Ponds | US Highway |
| | | State Highway |

Research & Polling, Inc. distributes this map assuming no liability for any errors, omissions, or inaccuracies in the information provided regardless of the cause in reliance upon any maps.



RESEARCH & POLLING
INC.

For the New Mexico
Legislative Council Service

0 1 Miles

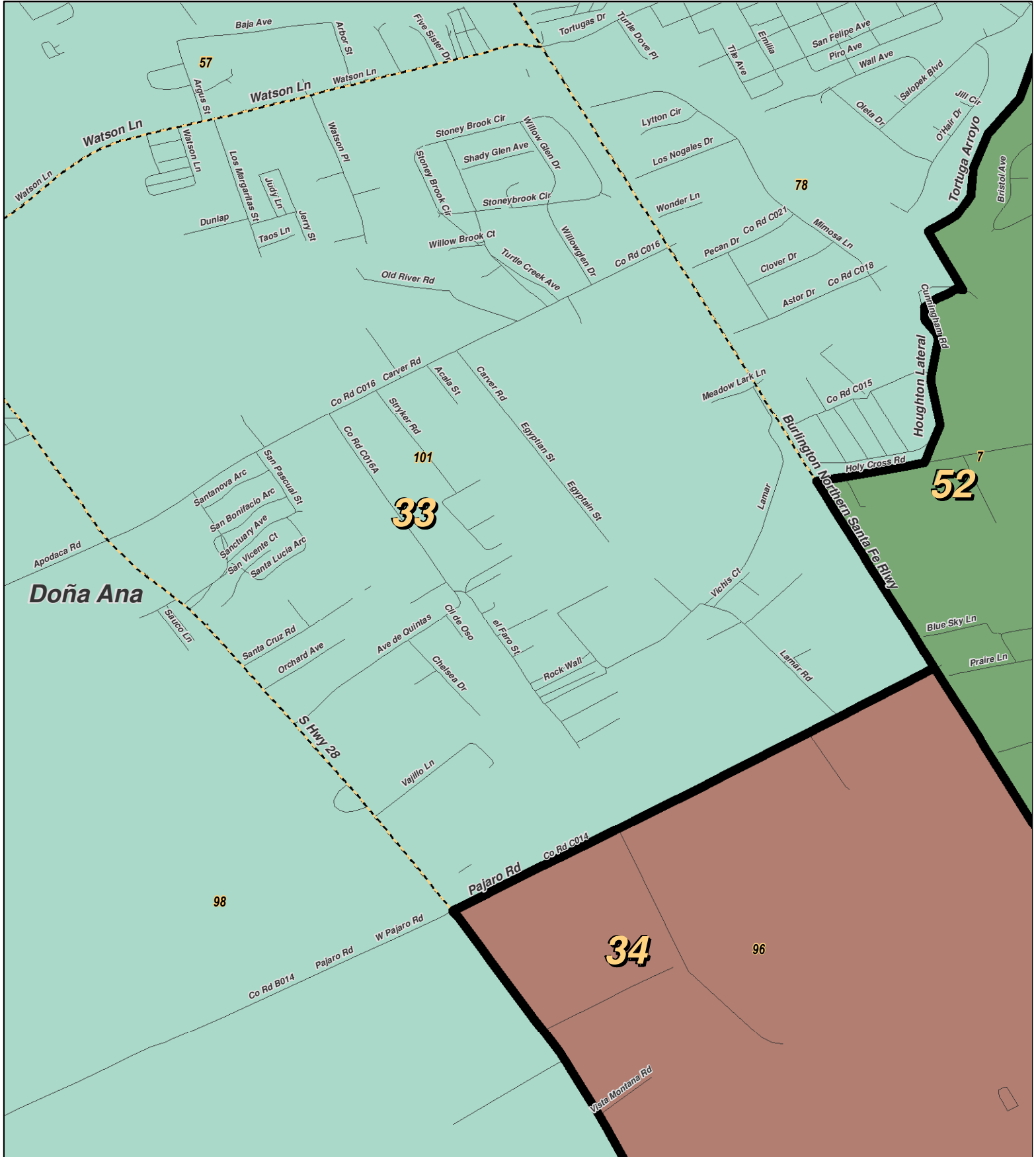
N

NEW MEXICO

LEGEND Created: March 01, 2012

| | | |
|-----------|---------------|---------------|
| Precincts | Rivers | Interstate |
| Counties | Lakes / Ponds | US Highway |
| | | State Highway |

Research & Polling, Inc. distributes this map assuming no liability for any errors, omissions, or inaccuracies in the information provided regardless of the cause in reliance upon any maps.



0 0.4 Miles

RESEARCH & POLLING INC.

For the New Mexico Legislative Council Service



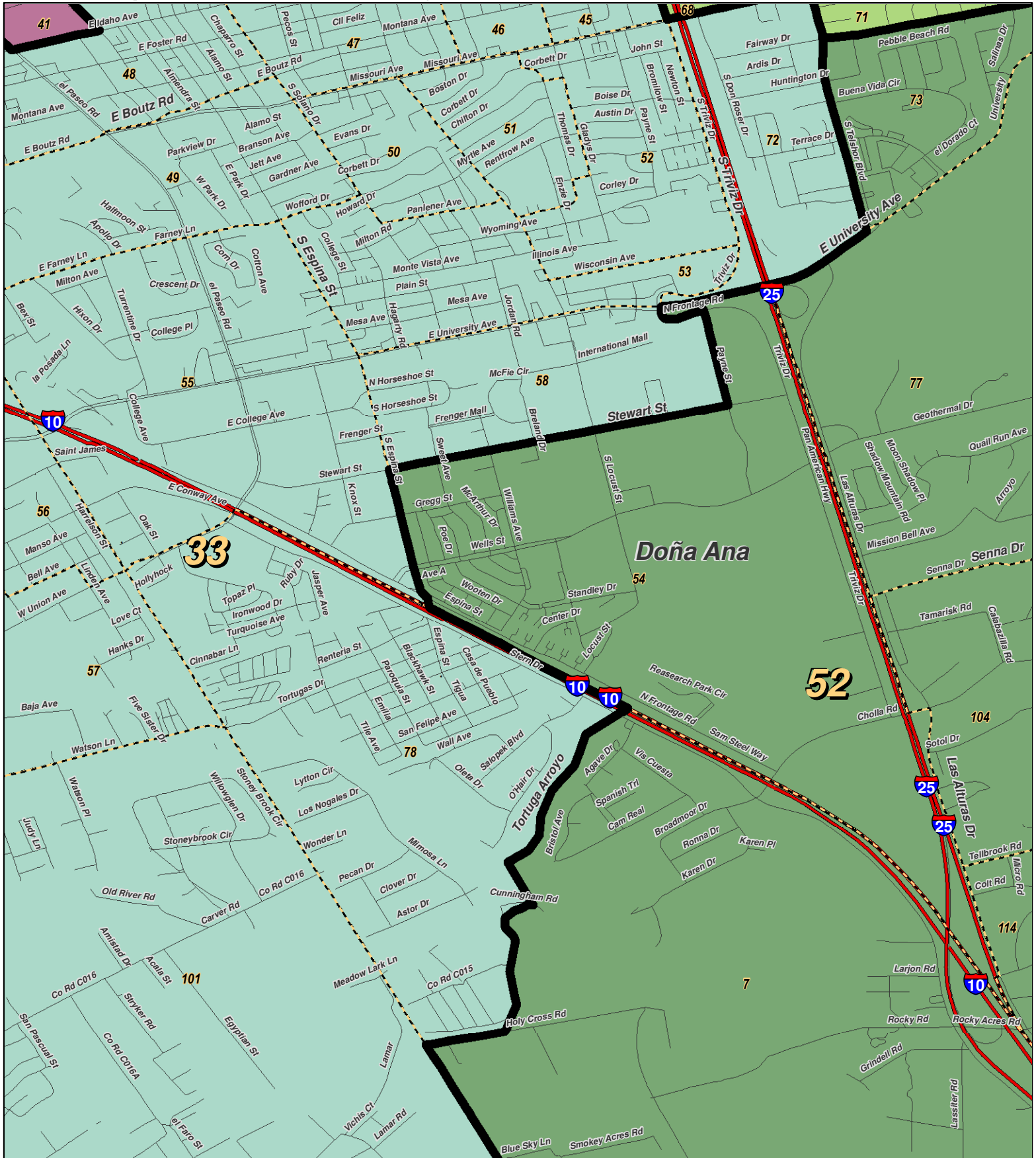
LEGEND Created: March 01, 2012

- Precincts
- Rivers
- Interstate
- Counties
- Lakes / Ponds
- US Highway
- State Highway

Research & Polling, Inc. distributes this map assuming no liability for any errors, omissions, or inaccuracies in the information provided regardless of the cause in reliance upon any maps.

House: HD_District_Court_1
(Court Adopted on Remand February 2012)

University Park



0 0.6 Miles

RESEARCH & POLLING INC.

For the New Mexico Legislative Council Service



LEGEND Created: March 01, 2012

| | | |
|-----------|---------------|---------------|
| Precincts | Rivers | Interstate |
| Counties | Lakes / Ponds | US Highway |
| | | State Highway |

Research & Polling, Inc. distributes this map assuming no liability for any errors, omissions, or inaccuracies in the information provided regardless of the cause in reliance upon any maps.

**NM House
 HD_District_Court_1
 (Court Adopted on Remand February 2012)**

District: 33

| District: 33 | | | | Adult Non-Hispanic | | |
|-----------------------------|-----------------------------|---------------------------|--|---------------------------|----------------------------|--------------|
| County/ Precinct | Total Population | Adult Hispanic | Total Adult Native American | White | Native American | Black |
| DO 18 | 1,040 | 63.5% | 1.8% | 34.0% | 0.8% | 0.2% |
| DO 39 | 1,009 | 50.1% | 4.7% | 44.2% | 2.0% | 1.8% |
| DO 40 | 1,263 | 57.7% | 3.5% | 37.4% | 0.5% | 2.0% |
| DO 45 | 1,153 | 59.9% | 4.8% | 34.3% | 1.8% | 2.1% |
| DO 46 | 899 | 69.0% | 2.6% | 28.8% | 0.3% | 0.2% |
| DO 47 | 1,441 | 63.8% | 3.4% | 30.5% | 1.5% | 2.0% |
| DO 48 | 1,998 | 65.8% | 4.8% | 27.9% | 1.5% | 2.7% |
| DO 49 | 1,067 | 58.8% | 2.7% | 36.4% | 0.4% | 3.1% |
| DO 50 | 590 | 45.5% | 2.9% | 48.6% | 1.0% | 2.3% |
| DO 51 | 896 | 47.5% | 2.4% | 47.4% | 0.6% | 1.1% |
| DO 52 | 1,910 | 48.3% | 3.1% | 42.7% | 1.8% | 3.1% |
| DO 53 | 1,860 | 45.1% | 3.0% | 36.6% | 1.6% | 3.6% |
| DO 55 | 1,915 | 40.6% | 3.0% | 46.6% | 1.9% | 2.8% |
| DO 56 | 1,858 | 46.0% | 2.8% | 49.3% | 0.8% | 1.2% |
| DO 57 | 894 | 37.5% | 1.8% | 58.9% | 1.2% | 0.4% |
| DO 58 | 2,018 | 40.7% | 6.3% | 44.7% | 4.2% | 4.7% |
| DO 72 | 574 | 35.0% | 1.3% | 58.8% | 0.6% | 3.8% |
| DO 78 | 2,996 | 67.7% | 3.3% | 29.2% | 1.6% | 0.7% |
| DO 98 | 826 | 40.8% | 1.5% | 57.1% | 0.3% | 0.5% |
| DO 101 | 1,968 | 71.6% | 2.2% | 26.9% | 0.1% | 0.1% |
| DO 108 | 1,256 | 30.1% | 1.8% | 65.8% | 0.9% | 0.7% |
| District Totals | 29,431 | 52.3% | 3.3% | 40.6% | 1.4% | 2.0% |