

**RESEARCH & POLLING**  
INC.

For the New Mexico  
Legislative Council Service

0 2 4 6 8  
Miles

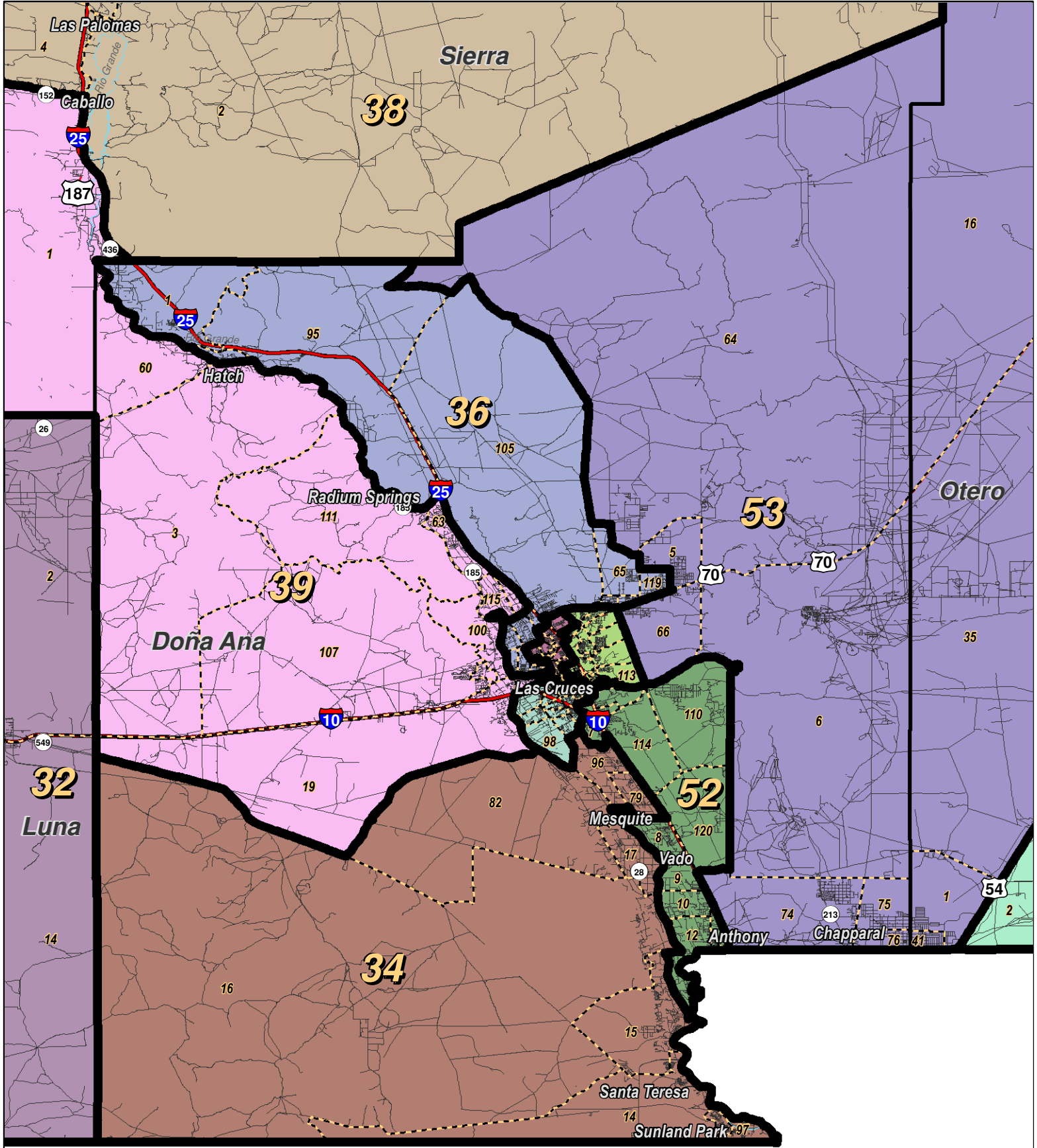
North arrow pointing up.



**LEGEND** Created: March 02, 2012

Precincts	Rivers	Interstate
Counties	Lakes / Ponds	US Highway
		State Highway

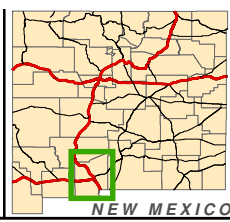
Research & Polling, Inc. distributes this map assuming no liability for any errors, omissions, or inaccuracies in the information provided regardless of the cause in reliance upon any maps.



0 4 8 12 16 Miles

**RESEARCH & POLLING INC.**

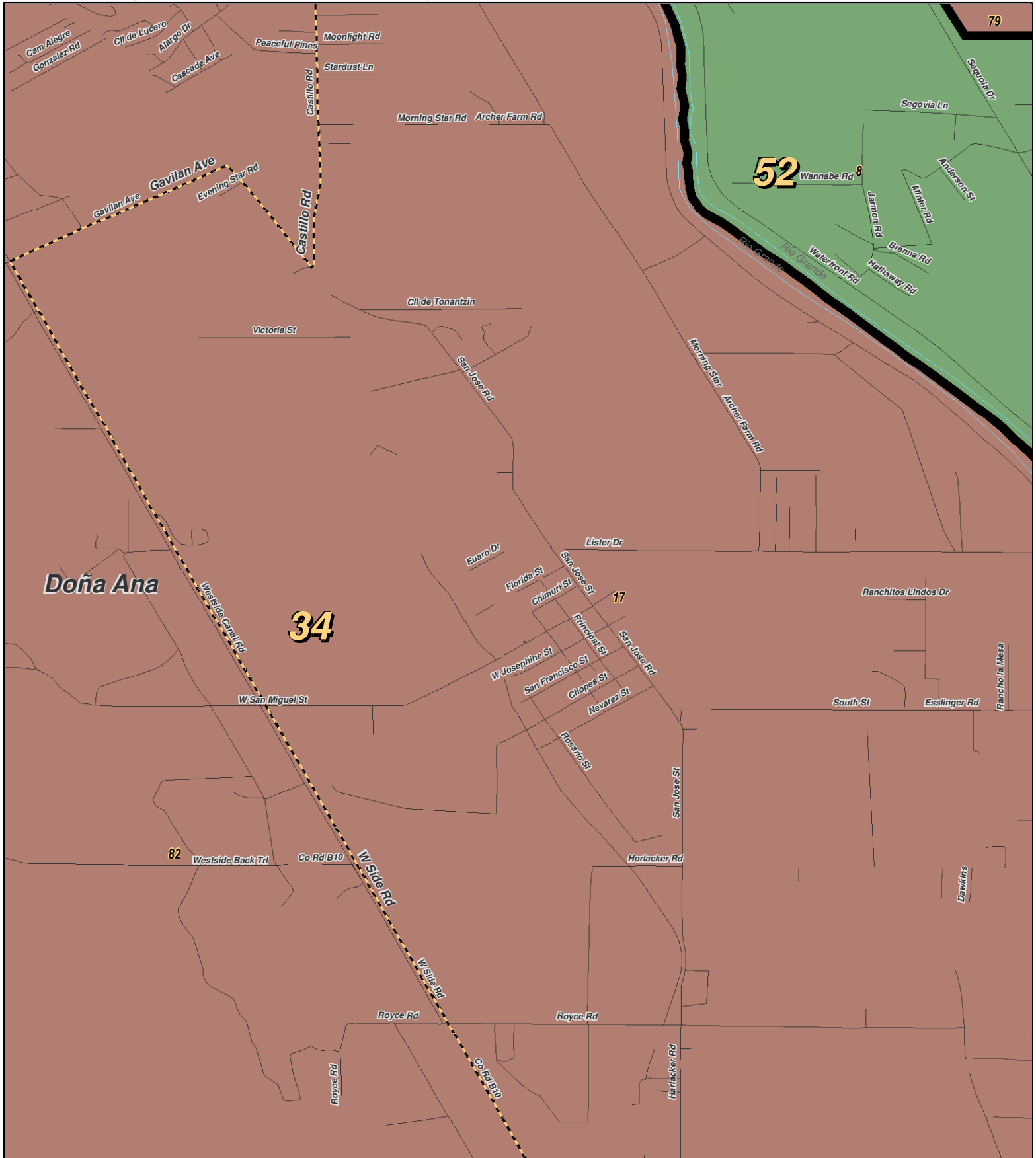
For the New Mexico Legislative Council Service




**LEGEND** Created: March 01, 2012

Precincts	Rivers	Interstate
Counties	Lakes / Ponds	US Highway
		State Highway

Research & Polling, Inc. distributes this map assuming no liability for any errors, omissions, or inaccuracies in the information provided regardless of the cause in reliance upon any maps.








RESEARCH & POLLING  
INC.

For the New Mexico  
Legislative Council Service

0 0.7 Miles

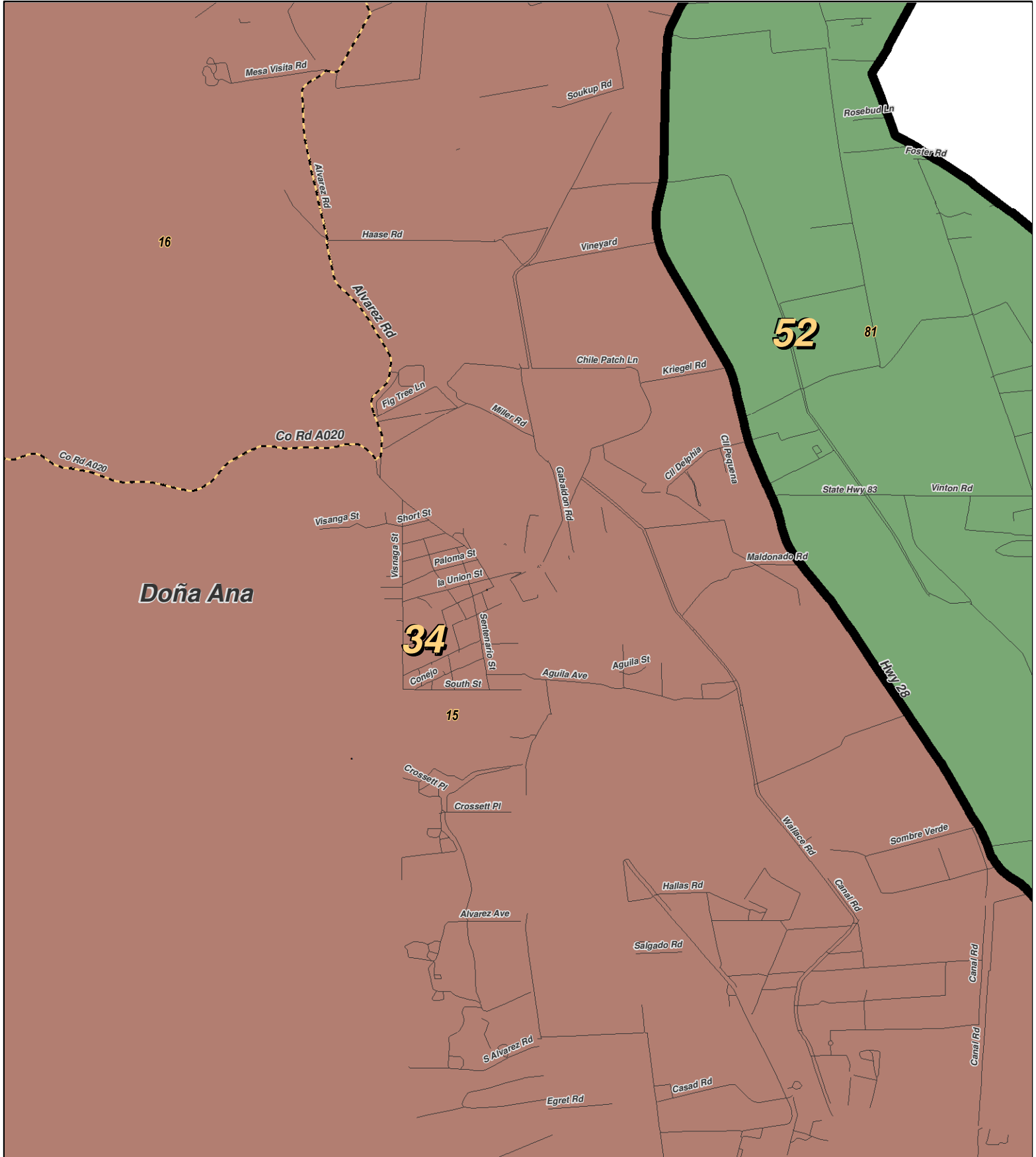


NEW MEXICO

**LEGEND** Created: March 01, 2012

Precincts	Rivers	Interstate
Counties	Lakes / Ponds	US Highway
		State Highway

Research & Polling, Inc. distributes this map assuming no liability for any errors, omissions, or inaccuracies in the information provided regardless of the cause in reliance upon any maps.



0 0.8 Miles

**RESEARCH & POLLING INC.**

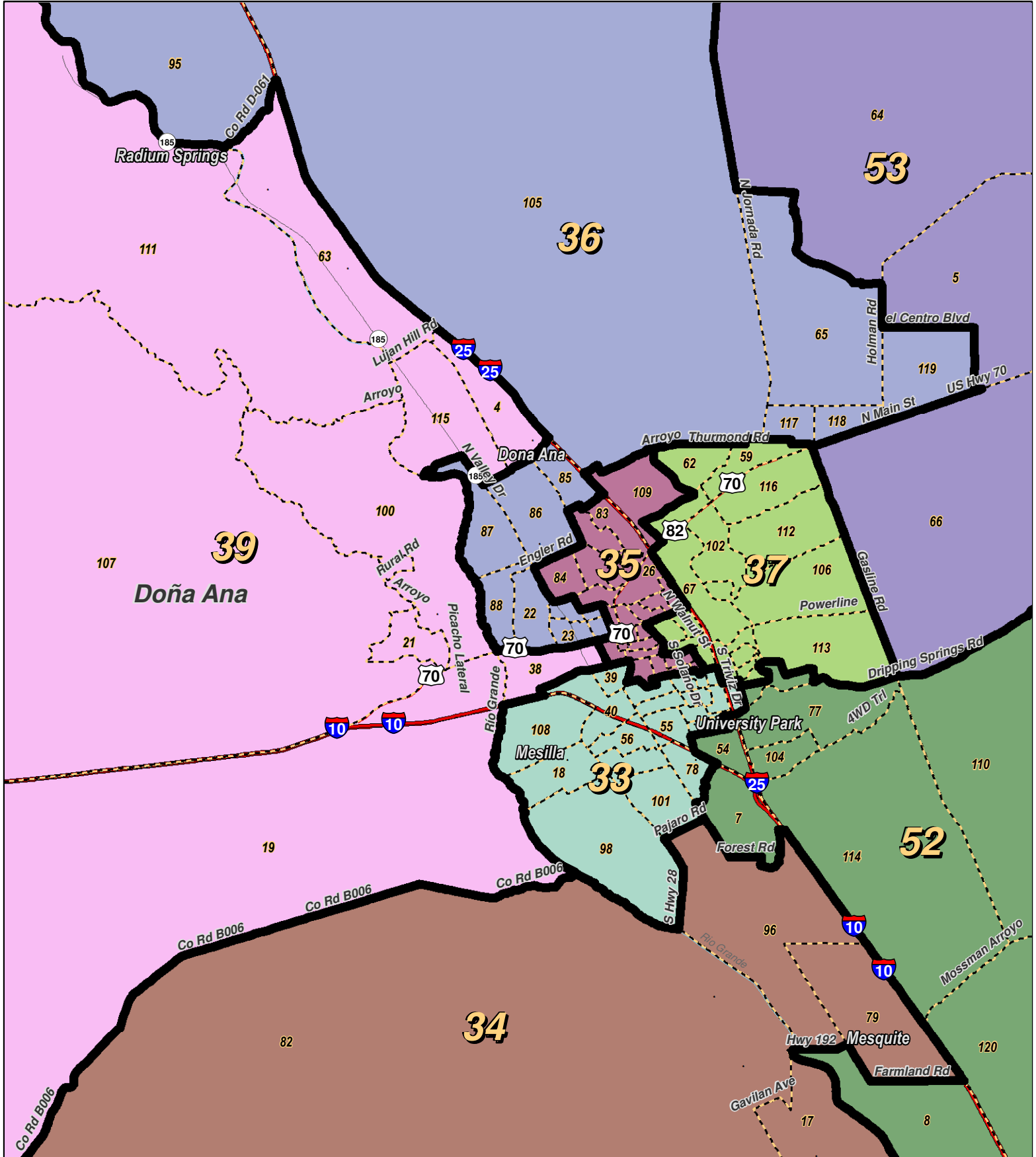
For the New Mexico  
Legislative Council Service



**LEGEND** Created: March 01, 2012

Precincts	Rivers	Interstate
Counties	Lakes / Ponds	US Highway
		State Highway

Research & Polling, Inc. distributes this map assuming no liability for any errors, omissions, or inaccuracies in the information provided regardless of the cause in reliance upon any maps.



0 1 2 3 4 Miles

**RESEARCH & POLLING INC.**

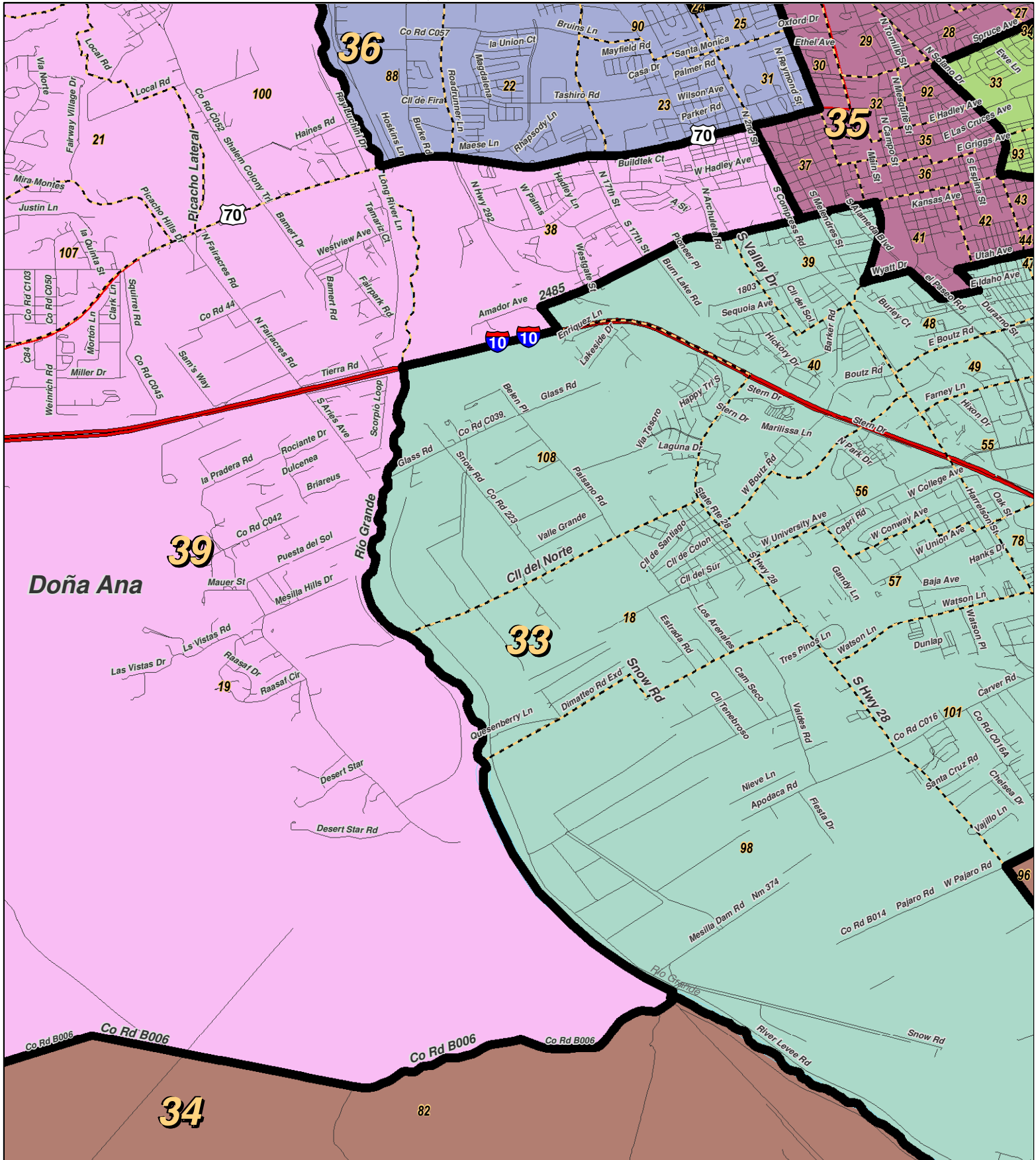
For the New Mexico Legislative Council Service



**LEGEND** Created: March 01, 2012

Precincts	Rivers	Interstate
Counties	Lakes / Ponds	US Highway
		State Highway

Research & Polling, Inc. distributes this map assuming no liability for any errors, omissions, or inaccuracies in the information provided regardless of the cause in reliance upon any maps.



RESEARCH & POLLING  
INC.

For the New Mexico  
Legislative Council Service

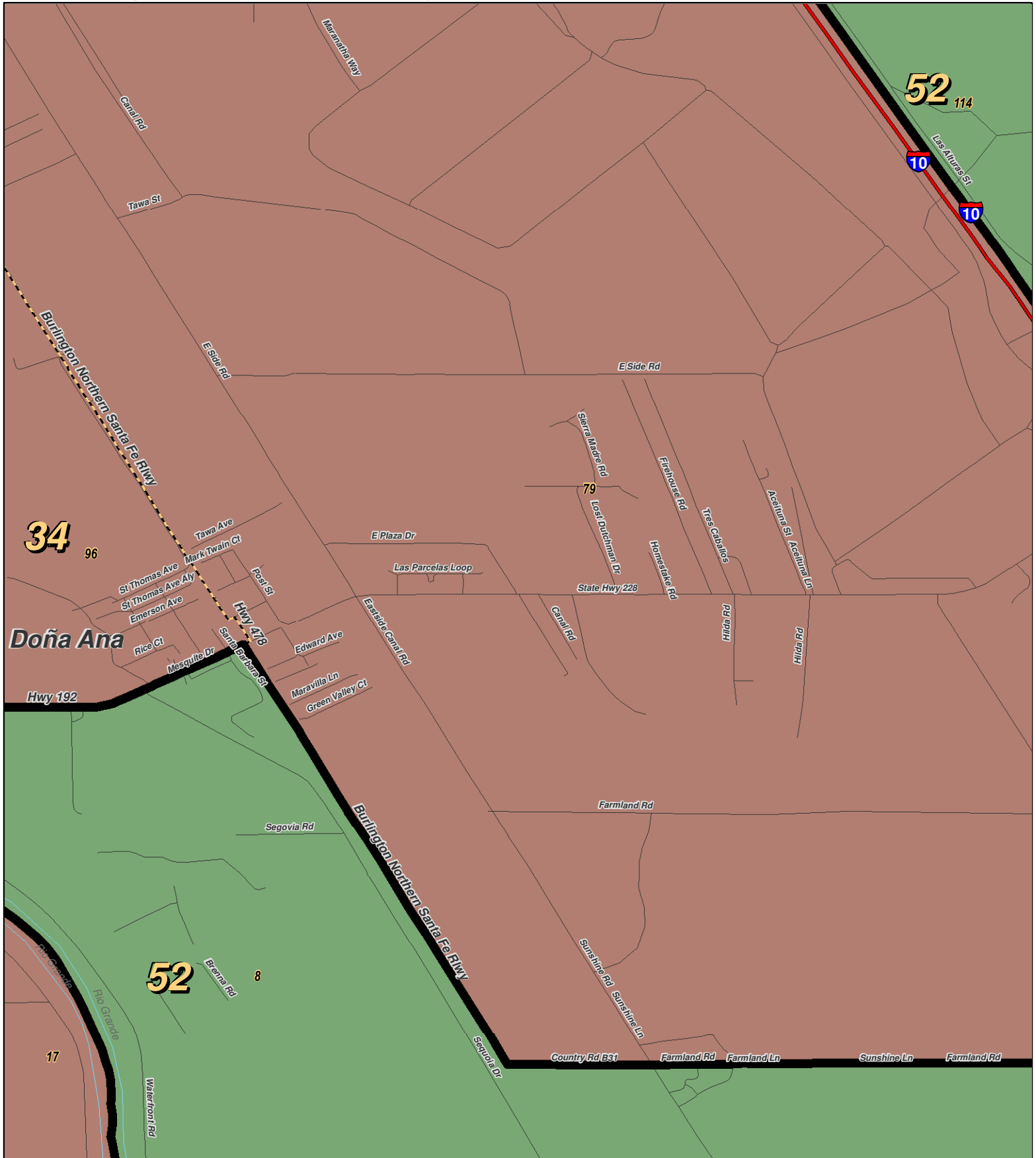
0 1  
Miles

NEW MEXICO

**LEGEND** Created: March 01, 2012

Precincts	Rivers	Interstate
Counties	Lakes / Ponds	US Highway
		State Highway

Research & Polling, Inc. distributes this map assuming no liability for any errors, omissions, or inaccuracies in the information provided regardless of the cause in reliance upon any maps.



RESEARCH & POLLING INC.

For the New Mexico Legislative Council Service

0 0.5 Miles

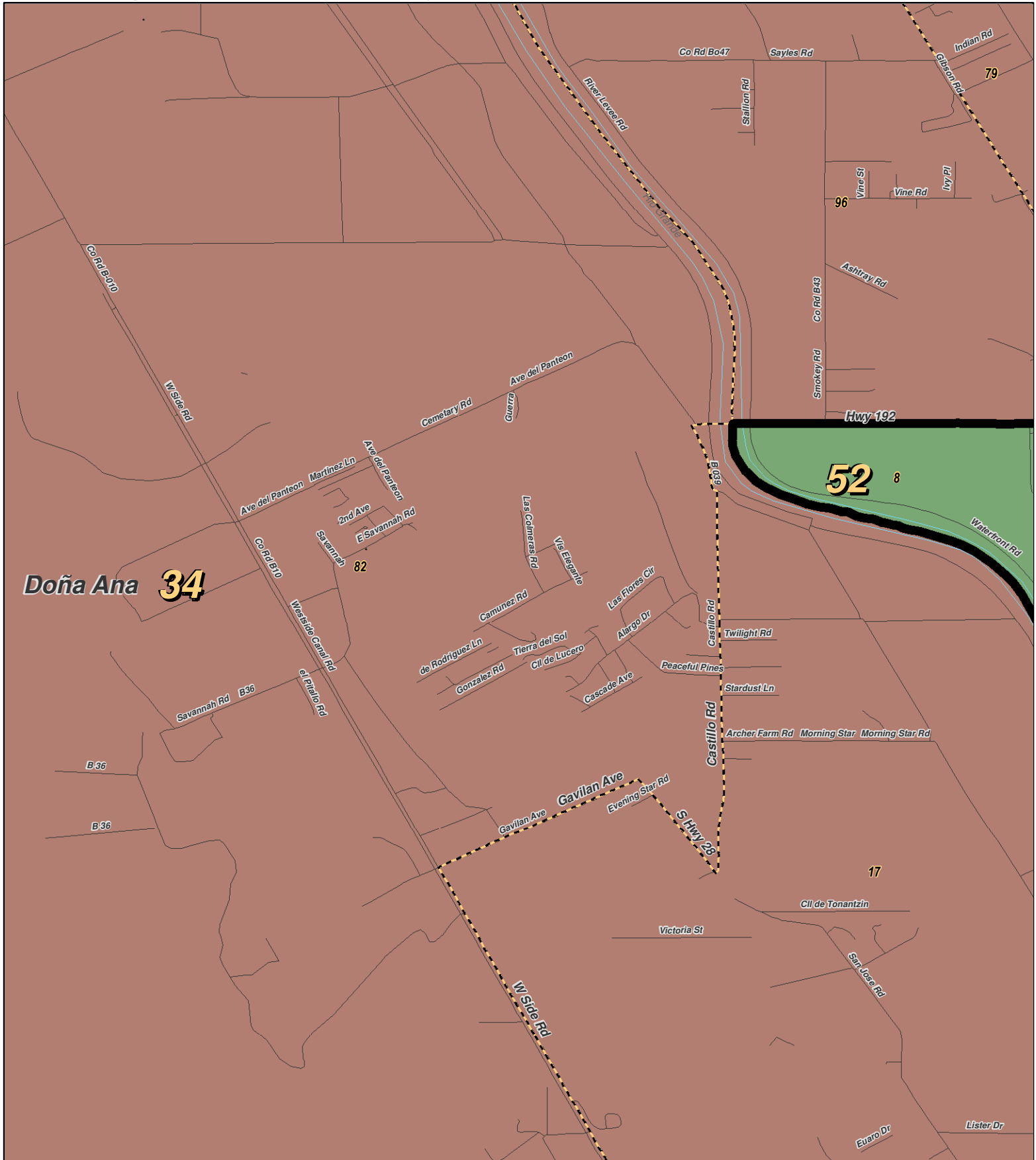
NEW MEXICO

### LEGEND

Created: March 01, 2012

Precincts	Rivers	Interstate
Counties	Lakes / Ponds	US Highway
		State Highway

Research & Polling, Inc. distributes this map assuming no liability for any errors, omissions, or inaccuracies in the information provided regardless of the cause in reliance upon any maps.



RESEARCH & POLLING  
INC.

For the New Mexico  
Legislative Council Service

0 0.75 Miles

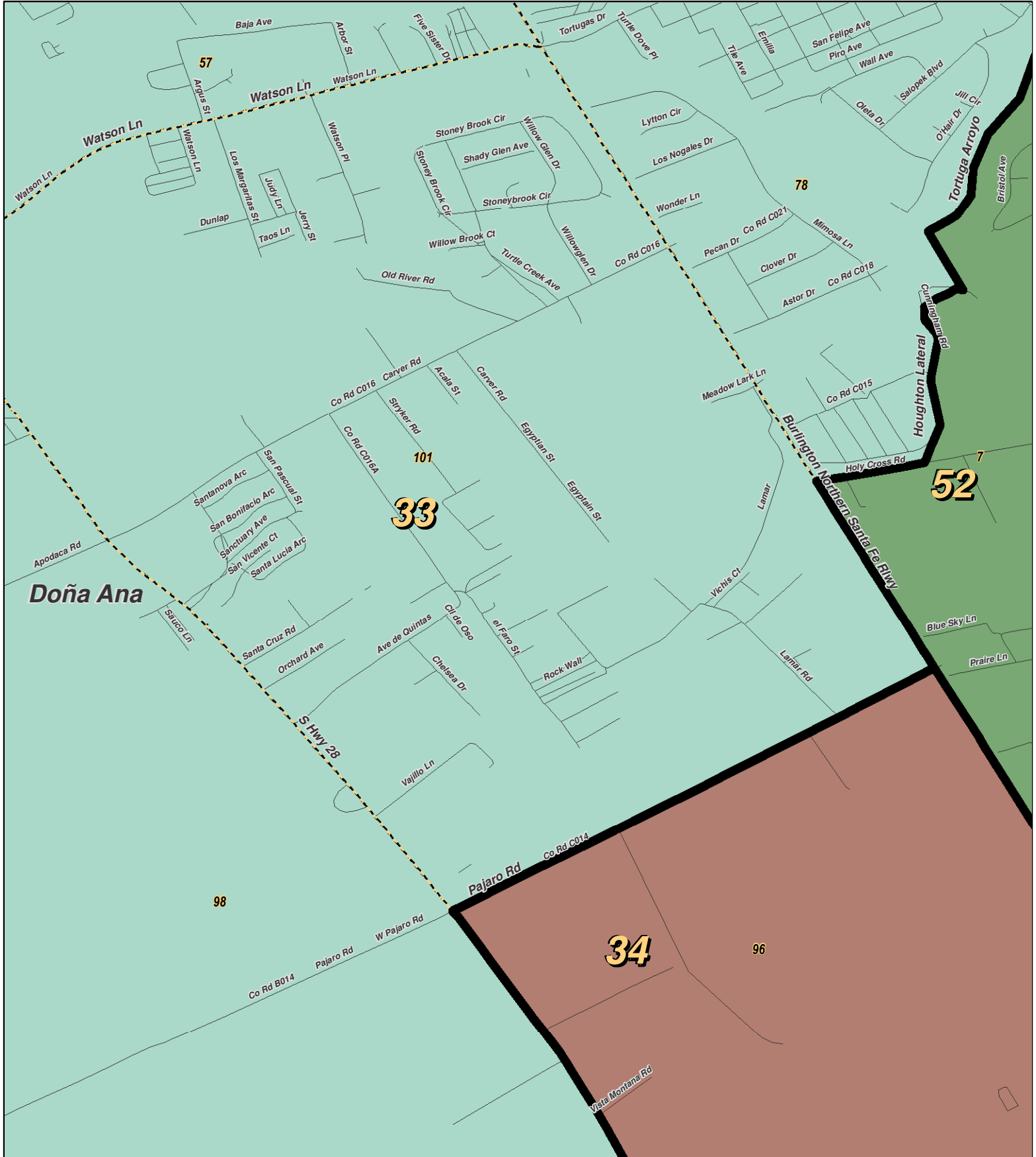
NEW MEXICO

**LEGEND** Created: March 01, 2012

Precincts	Rivers	Interstate
Counties	Lakes / Ponds	US Highway
		State Highway

Research & Polling, Inc. distributes this map assuming no liability for any errors, omissions, or inaccuracies in the information provided regardless of the cause in reliance upon any maps.





0 0.4 Miles

**RESEARCH & POLLING INC.**

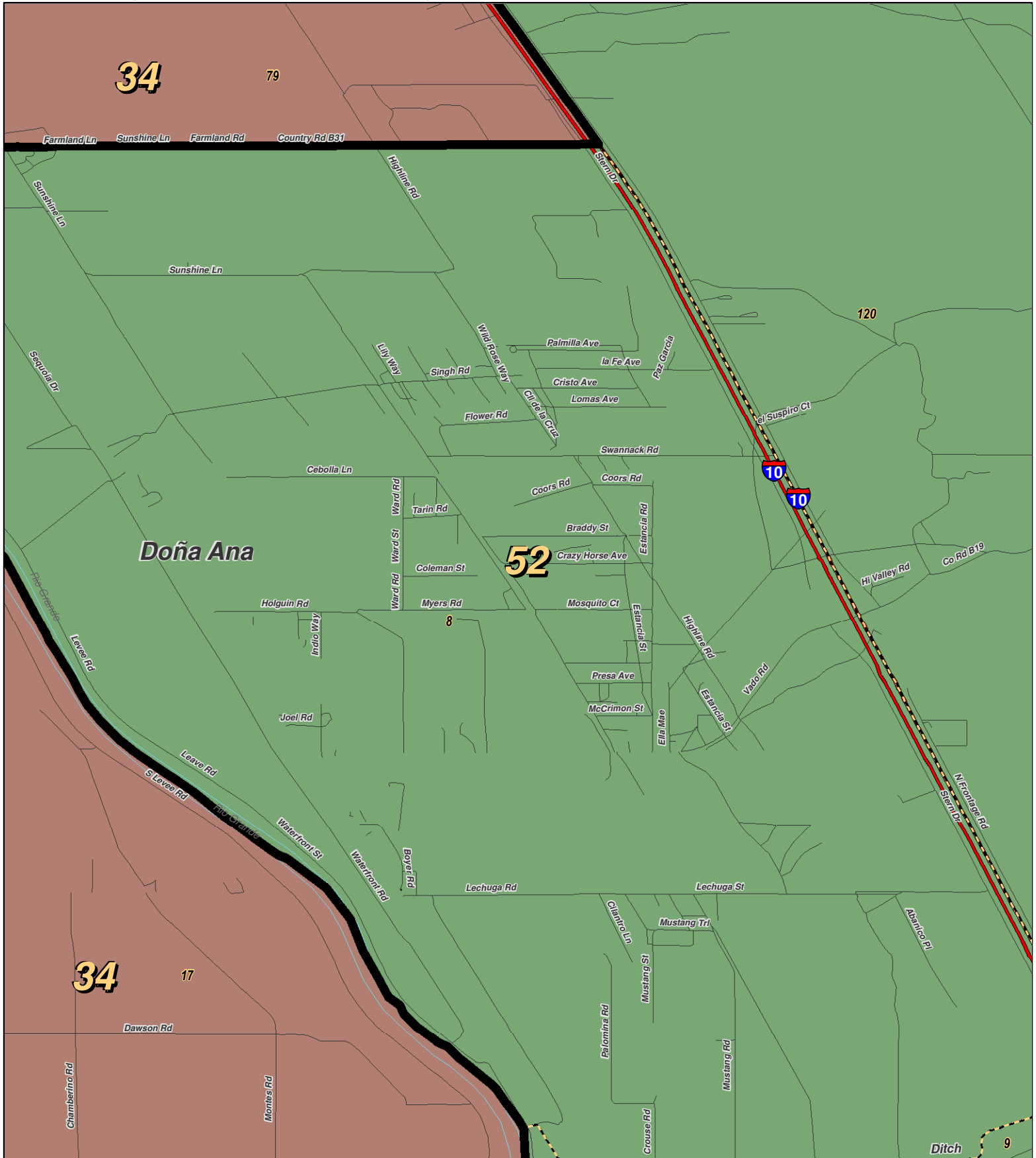
For the New Mexico Legislative Council Service



**LEGEND** Created: March 01, 2012

Precincts	Rivers	Interstate
Counties	Lakes / Ponds	US Highway
		State Highway

Research & Polling, Inc. distributes this map assuming no liability for any errors, omissions, or inaccuracies in the information provided regardless of the cause in reliance upon any maps.



0 0.75 Miles

**RESEARCH & POLLING INC.**

For the New Mexico Legislative Council Service



**LEGEND** Created: March 01, 2012

Precincts	Rivers	Interstate
Counties	Lakes / Ponds	US Highway
		State Highway

Research & Polling, Inc. distributes this map assuming no liability for any errors, omissions, or inaccuracies in the information provided regardless of the cause in reliance upon any maps.

**NM House  
 HD\_District\_Court\_1  
 (Court Adopted on Remand February 2012)**

**District: 34**

				<b>Adult Non-Hispanic</b>		
<b>County/ Precinct</b>	<b>Total Population</b>	<b>Adult Hispanic</b>	<b>Total Adult Native American</b>	<b>White</b>	<b>Native American</b>	<b>Black</b>
DO 13	8,135	98.7%	0.7%	1.0%	0.0%	0.1%
DO 14	3,514	59.8%	1.0%	37.8%	0.2%	0.9%
DO 15	5,210	79.3%	1.2%	19.4%	0.3%	0.5%
DO 16	1,448	77.6%	1.2%	21.9%	0.1%	0.1%
DO 17	1,694	80.1%	1.5%	18.2%	0.2%	0.2%
DO 79	1,916	87.4%	0.7%	12.0%	0.1%	0.1%
DO 82	1,336	82.5%	2.0%	16.1%	0.0%	0.0%
DO 96	1,607	65.6%	1.3%	33.7%	0.1%	0.0%
DO 97	4,322	95.7%	0.6%	3.5%	0.0%	0.4%
<b>District Totals</b>	<b>29,182</b>	<b>84.1%</b>	<b>1.0%</b>	<b>14.9%</b>	<b>0.1%</b>	<b>0.3%</b>