

**RESEARCH & POLLING INC.**

For the New Mexico  
 Legislative Council Service

0 1 2 3 4  
 Miles

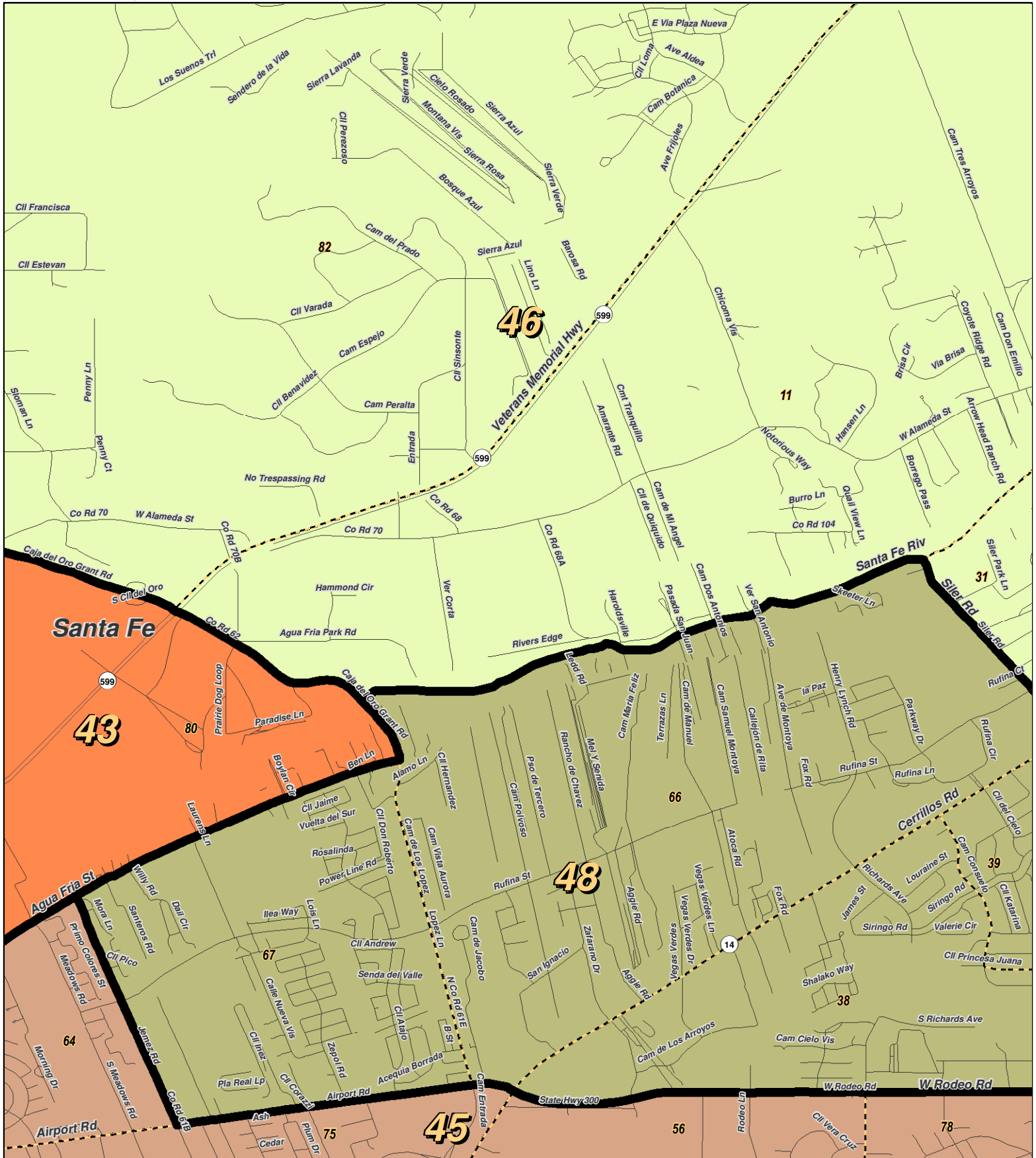
NEW MEXICO



**LEGEND** Created: March 02, 2012

|           |               |               |
|-----------|---------------|---------------|
| Precincts | Rivers        | Interstate    |
| Counties  | Lakes / Ponds | US Highway    |
|           |               | State Highway |

Research & Polling, Inc. distributes this map assuming no liability for any errors, omissions, or inaccuracies in the information provided regardless of the cause in reliance upon any maps.



0 0.7 Miles

**RESEARCH & POLLING INC.**

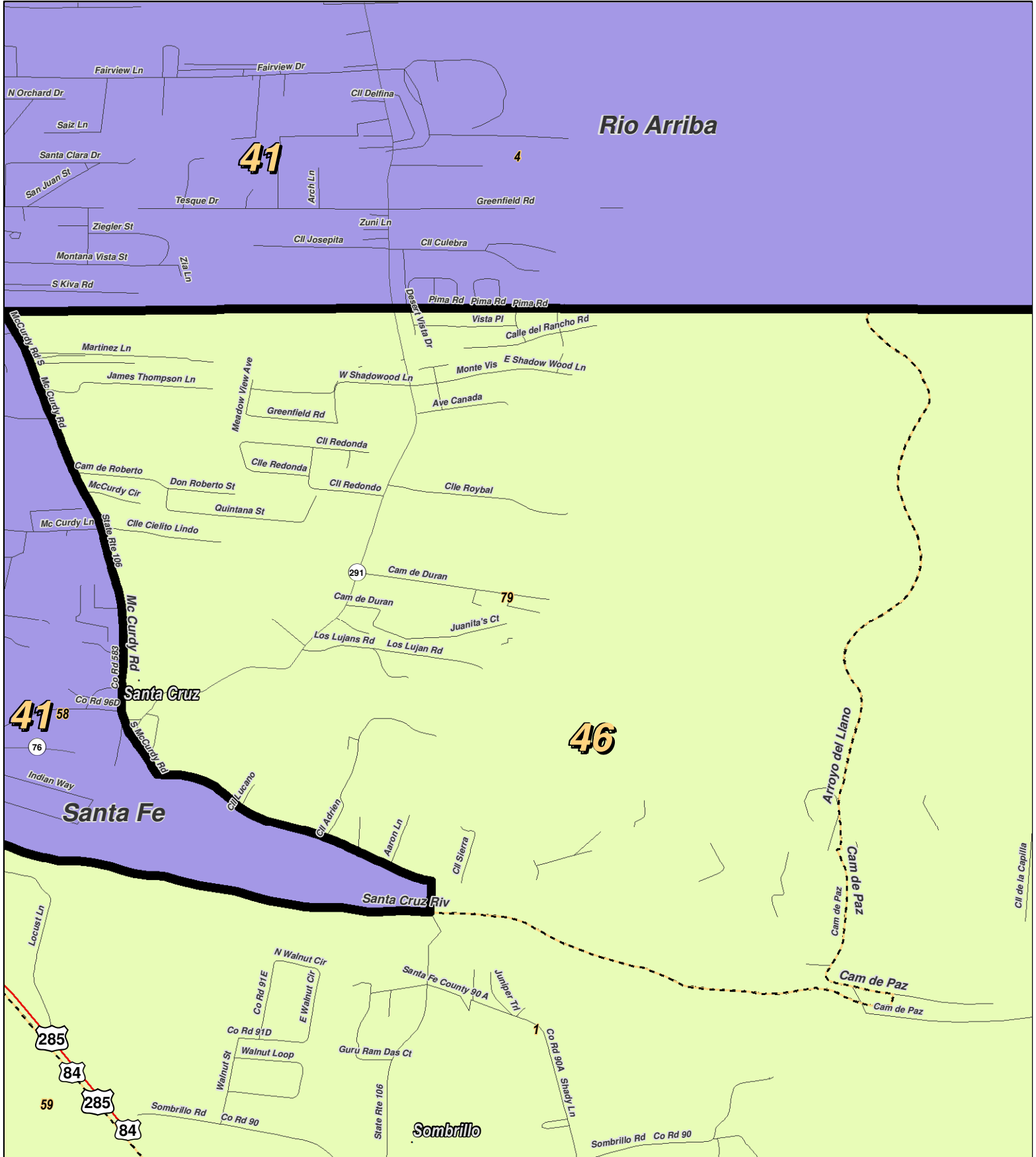
For the New Mexico Legislative Council Service



**LEGEND** Created: March 01, 2012

|           |               |               |
|-----------|---------------|---------------|
| Precincts | Rivers        | Interstate    |
| Counties  | Lakes / Ponds | US Highway    |
|           |               | State Highway |

Research & Polling, Inc. distributes this map assuming no liability for any errors, omissions, or inaccuracies in the information provided regardless of the cause in reliance upon any maps.



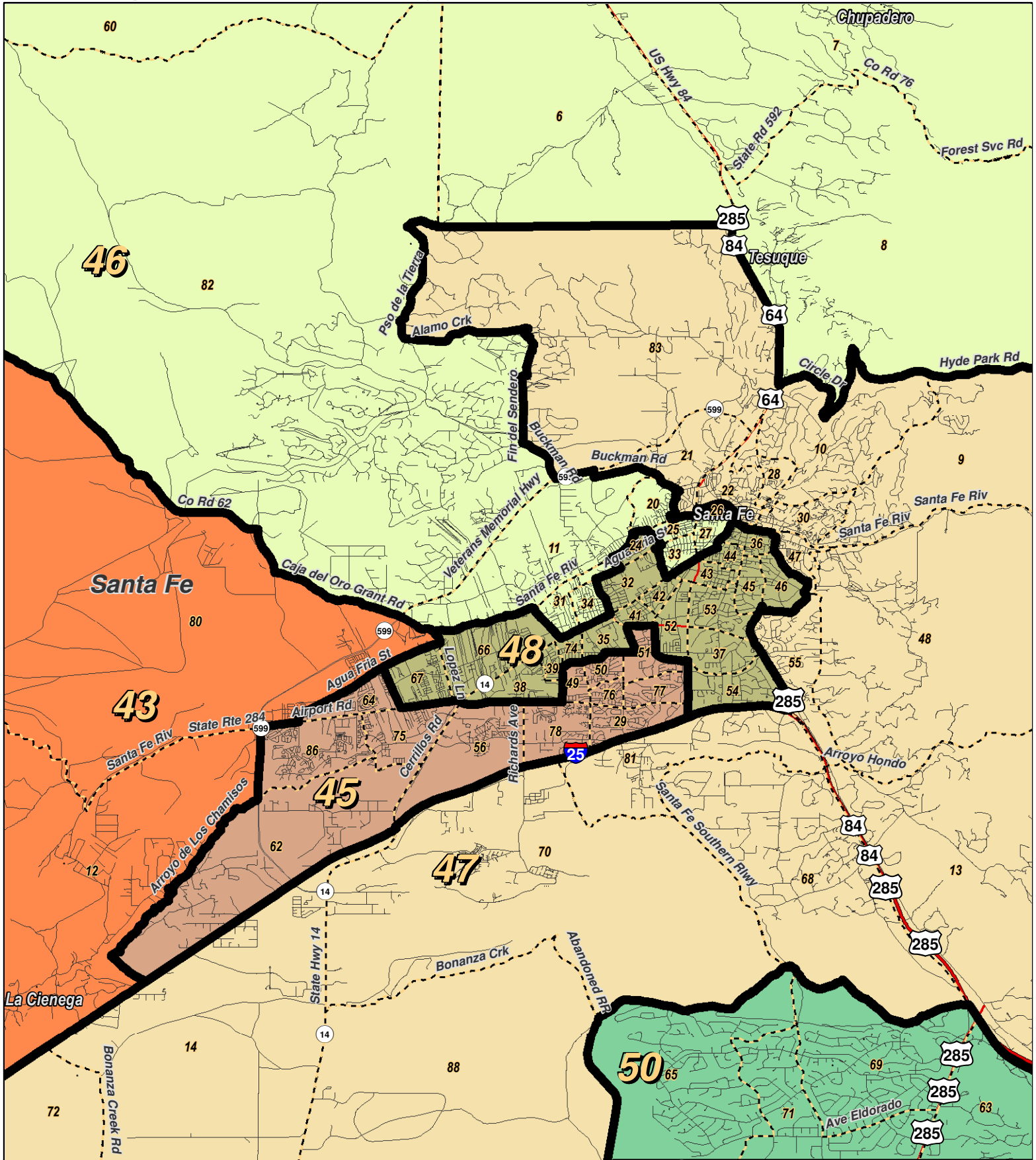
0 0.4 Miles

**RESEARCH & POLLING INC.**  
For the New Mexico Legislative Council Service

**LEGEND** Created: March 01, 2012

- Precincts
- Rivers
- Interstate
- Counties
- Lakes / Ponds
- US Highway
- State Highway

Research & Polling, Inc. distributes this map assuming no liability for any errors, omissions, or inaccuracies in the information provided regardless of the cause in reliance upon any maps.



0 1 2 3 Miles

**RESEARCH & POLLING INC.**

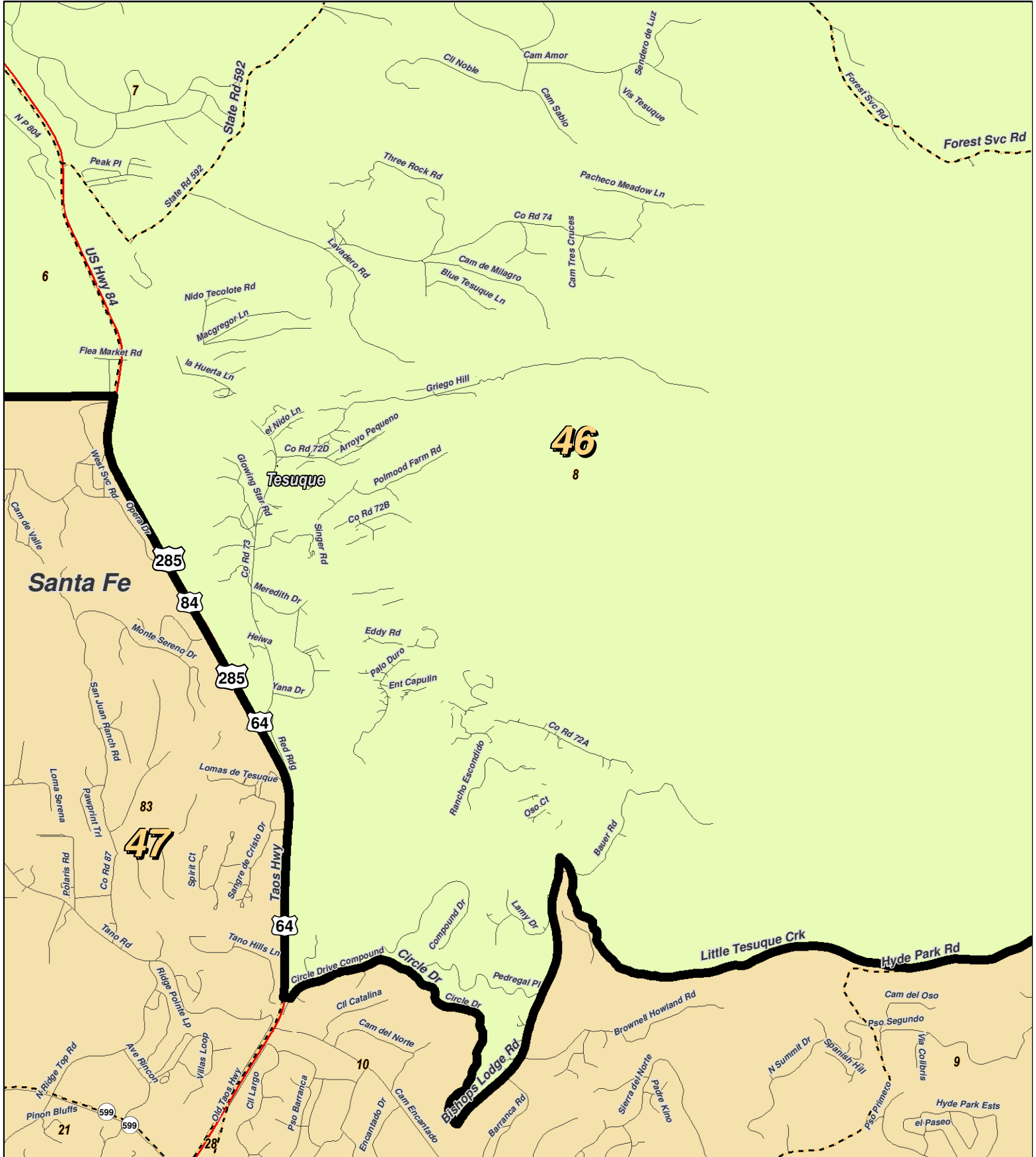
For the New Mexico Legislative Council Service



**LEGEND** Created: March 01, 2012

|           |               |               |
|-----------|---------------|---------------|
| Precincts | Rivers        | Interstate    |
| Counties  | Lakes / Ponds | US Highway    |
|           |               | State Highway |

Research & Polling, Inc. distributes this map assuming no liability for any errors, omissions, or inaccuracies in the information provided regardless of the cause in reliance upon any maps.



0 1 Miles

**RESEARCH & POLLING INC.**

For the New Mexico Legislative Council Service



**LEGEND** Created: March 01, 2012

|           |               |               |
|-----------|---------------|---------------|
| Precincts | Rivers        | Interstate    |
| Counties  | Lakes / Ponds | US Highway    |
|           |               | State Highway |

Research & Polling, Inc. distributes this map assuming no liability for any errors, omissions, or inaccuracies in the information provided regardless of the cause in reliance upon any maps.

**NM House  
 HD\_District\_Court\_1  
 (Court Adopted on Remand February 2012)**

**District: 46**

| <b>District: 46</b>         |                             |                           |  | <b>Adult Non-Hispanic</b> |                            |              |
|-----------------------------|-----------------------------|---------------------------|--|---------------------------|----------------------------|--------------|
| <b>County/<br/>Precinct</b> | <b>Total<br/>Population</b> | <b>Adult<br/>Hispanic</b> | <b>Total Adult<br/>Native American</b> | <b>White</b>              | <b>Native<br/>American</b> | <b>Black</b> |
| SF 1                        | 2,155                       | 74.5%                     | 2.6%                                   | 22.6%                     | 0.8%                       | 0.5%         |
| SF 2                        | 419                         | 72.6%                     | 3.5%                                   | 24.2%                     | 0.6%                       | 0.0%         |
| SF 3                        | 641                         | 80.2%                     | 4.5%                                   | 16.7%                     | 1.0%                       | 0.2%         |
| SF 4                        | 151                         | 79.0%                     | 1.7%                                   | 20.2%                     | 0.0%                       | 0.0%         |
| SF 5                        | 1,452                       | 68.7%                     | 3.9%                                   | 28.6%                     | 1.5%                       | 0.2%         |
| SF 6                        | 332                         | 5.7%                      | 96.8%                                  | 0.4%                      | 93.9%                      | 0.0%         |
| SF 7                        | 1,054                       | 54.5%                     | 4.0%                                   | 40.6%                     | 2.1%                       | 0.5%         |
| SF 8                        | 1,222                       | 23.2%                     | 2.7%                                   | 73.2%                     | 0.9%                       | 0.4%         |
| SF 11                       | 2,299                       | 41.4%                     | 3.4%                                   | 54.8%                     | 1.0%                       | 1.1%         |
| SF 20                       | 1,261                       | 35.9%                     | 2.4%                                   | 59.5%                     | 1.2%                       | 0.7%         |
| SF 23                       | 1,097                       | 58.7%                     | 12.5%                                  | 31.5%                     | 8.0%                       | 0.5%         |
| SF 25                       | 915                         | 47.8%                     | 3.6%                                   | 46.4%                     | 1.0%                       | 1.4%         |
| SF 26                       | 559                         | 29.2%                     | 1.8%                                   | 66.5%                     | 1.2%                       | 1.8%         |
| SF 27                       | 1,483                       | 34.7%                     | 4.7%                                   | 58.7%                     | 2.2%                       | 1.0%         |
| SF 31                       | 1,123                       | 69.3%                     | 4.2%                                   | 26.2%                     | 1.6%                       | 0.8%         |
| SF 33                       | 1,285                       | 47.6%                     | 4.9%                                   | 46.4%                     | 2.2%                       | 0.6%         |
| SF 34                       | 1,698                       | 49.5%                     | 3.5%                                   | 45.2%                     | 2.0%                       | 0.4%         |
| SF 40                       | 547                         | 21.1%                     | 74.4%                                  | 10.3%                     | 66.8%                      | 0.0%         |
| SF 59                       | 1,680                       | 72.8%                     | 4.5%                                   | 23.8%                     | 1.4%                       | 0.2%         |
| SF 60                       | 568                         | 74.2%                     | 5.8%                                   | 20.0%                     | 3.4%                       | 1.1%         |
| SF 61                       | 2,041                       | 66.9%                     | 11.8%                                  | 21.3%                     | 9.2%                       | 0.7%         |
| SF 79                       | 1,640                       | 86.7%                     | 2.8%                                   | 10.7%                     | 1.6%                       | 0.4%         |
| SF 82                       | 3,062                       | 17.9%                     | 1.4%                                   | 78.9%                     | 0.7%                       | 0.2%         |
| SF 87                       | 544                         | 34.0%                     | 70.3%                                  | 5.9%                      | 58.3%                      | 0.0%         |
| <b>District Totals</b>      | <b>29,228</b>               | <b>50.5%</b>              | <b>7.4%</b>                            | <b>41.8%</b>              | <b>5.1%</b>                | <b>0.6%</b>  |