

0 7 14 21 28 Miles

RESEARCH & POLLING INC.

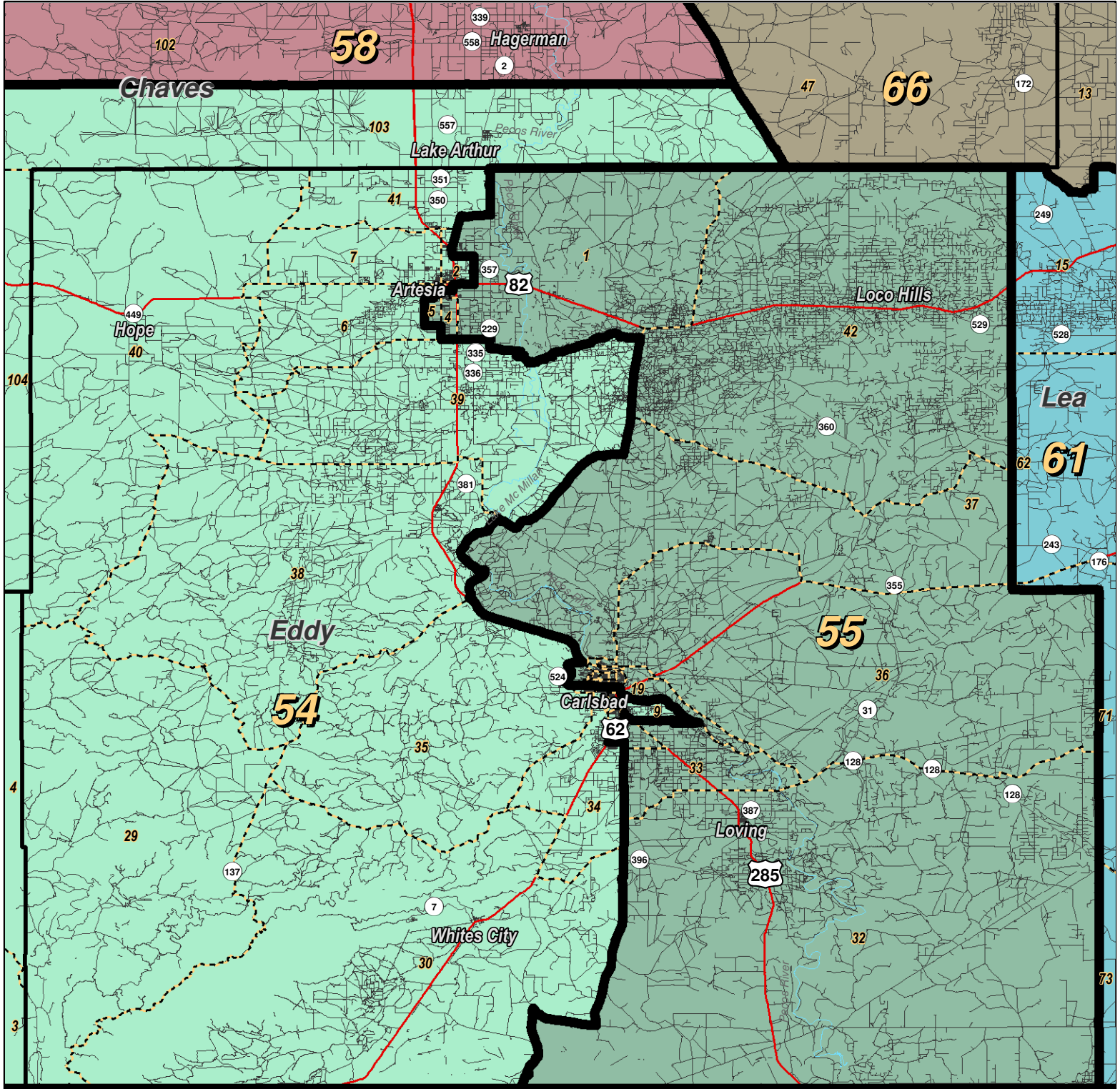
For the New Mexico Legislative Council Service

NEW MEXICO

LEGEND Created: March 02, 2012

- Precincts
- Counties
- Rivers
- Lakes / Ponds
- Interstate
- US Highway
- State Highway

Research & Polling, Inc. distributes this map assuming no liability for any errors, omissions, or inaccuracies in the information provided regardless of the cause in reliance upon any maps.



For the New Mexico
Legislative Council Service

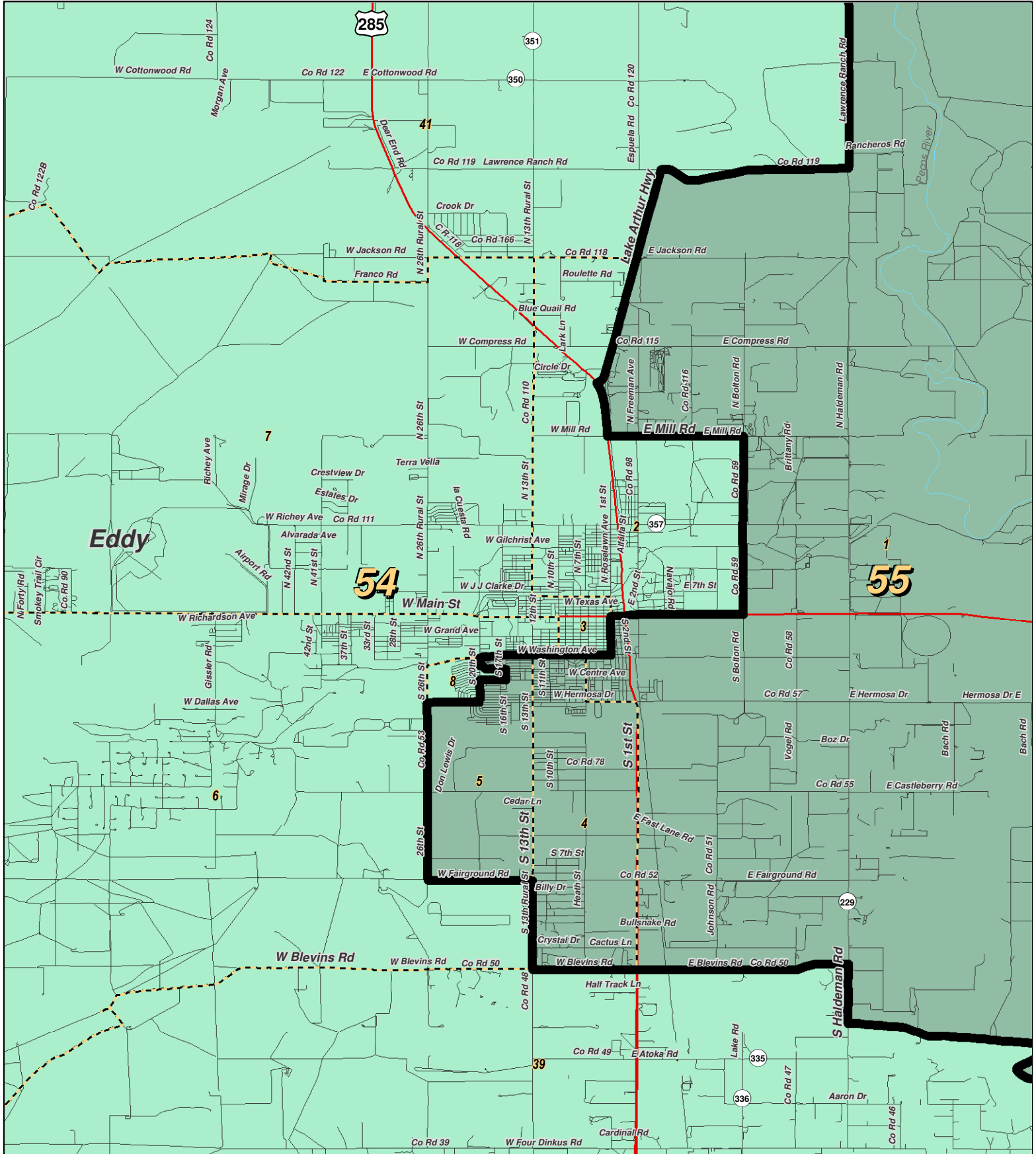
Miles

NEW MEXICO

LEGEND Created: March 01, 2012

Precincts	Rivers	Interstate
Counties	Lakes / Ponds	US Highway
		State Highway

Research & Polling, Inc. distributes this map assuming no liability for any errors, omissions, or inaccuracies in the information provided regardless of the cause in reliance upon any maps.



0 1 2 Miles

RESEARCH & POLLING INC.

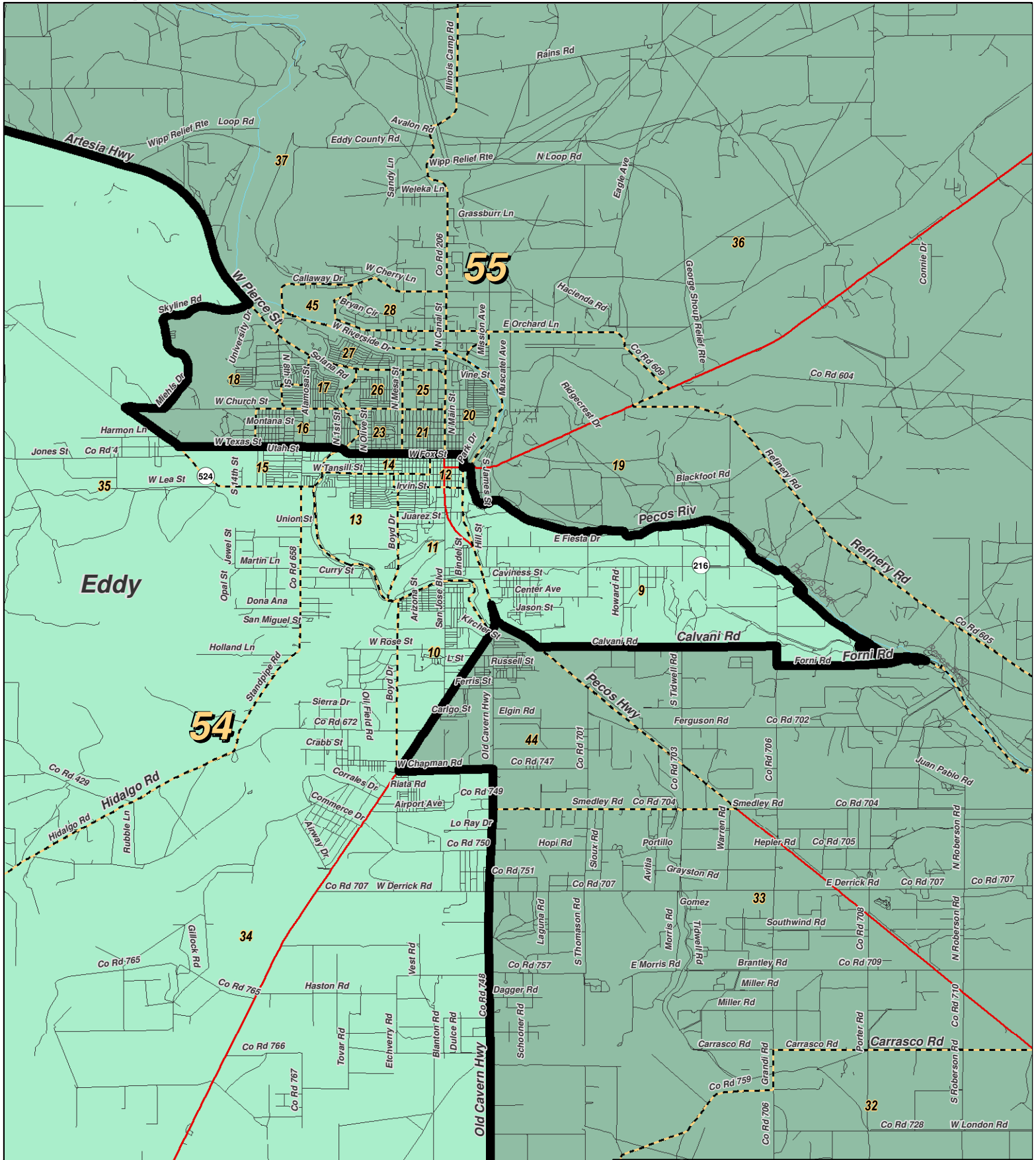
For the New Mexico Legislative Council Service



LEGEND Created: March 01, 2012

Precincts	Rivers	Interstate
Counties	Lakes / Ponds	US Highway
		State Highway

Research & Polling, Inc. distributes this map assuming no liability for any errors, omissions, or inaccuracies in the information provided regardless of the cause in reliance upon any maps.



0 1 2 Miles

RESEARCH & POLLING INC.

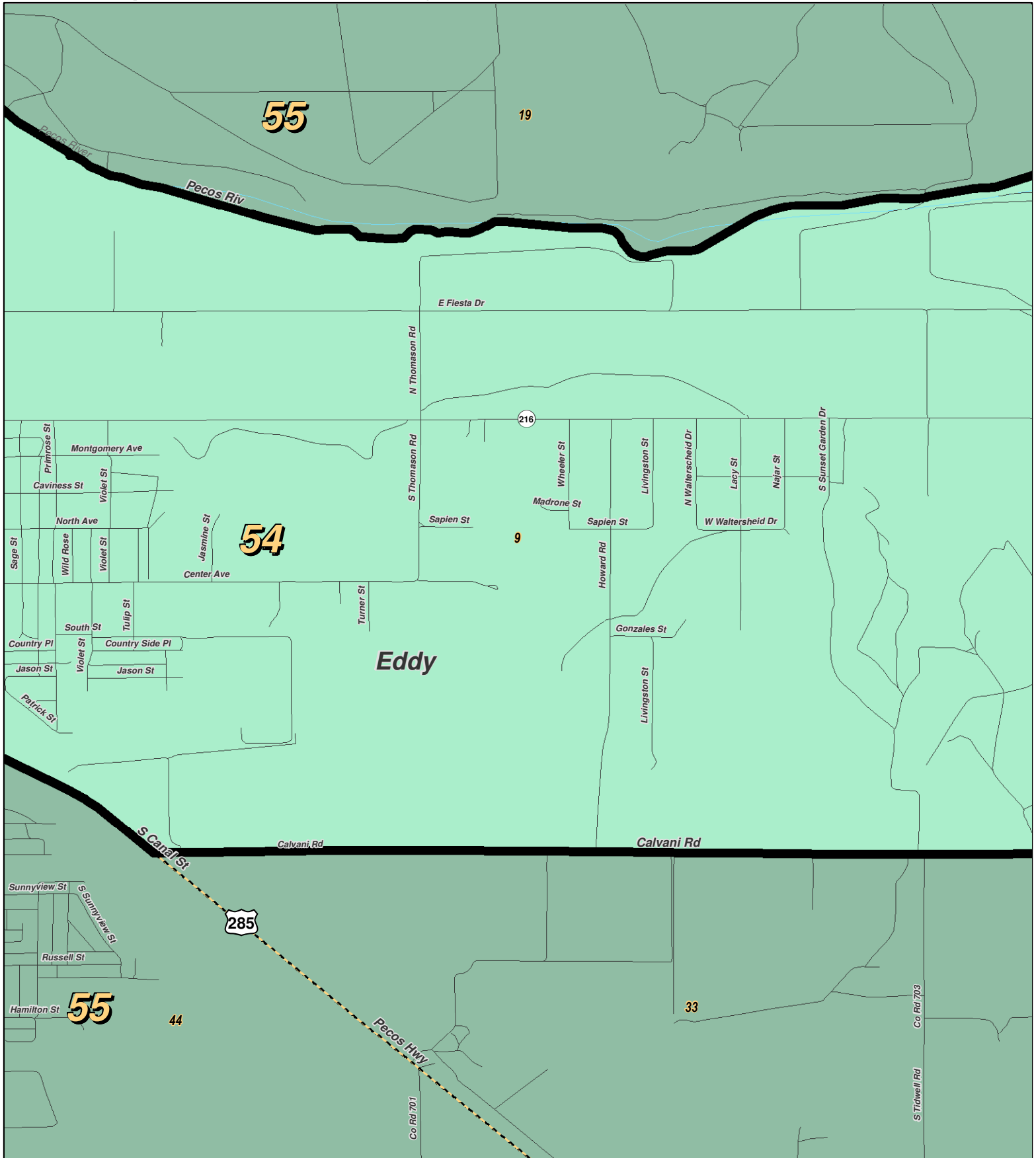
For the New Mexico Legislative Council Service



LEGEND Created: March 01, 2012

Precincts	Rivers	Interstate
Counties	Lakes / Ponds	US Highway
		State Highway

Research & Polling, Inc. distributes this map assuming no liability for any errors, omissions, or inaccuracies in the information provided regardless of the cause in reliance upon any maps.



RESEARCH & POLLING
INC.

For the New Mexico
Legislative Council Service

0 0.5 Miles

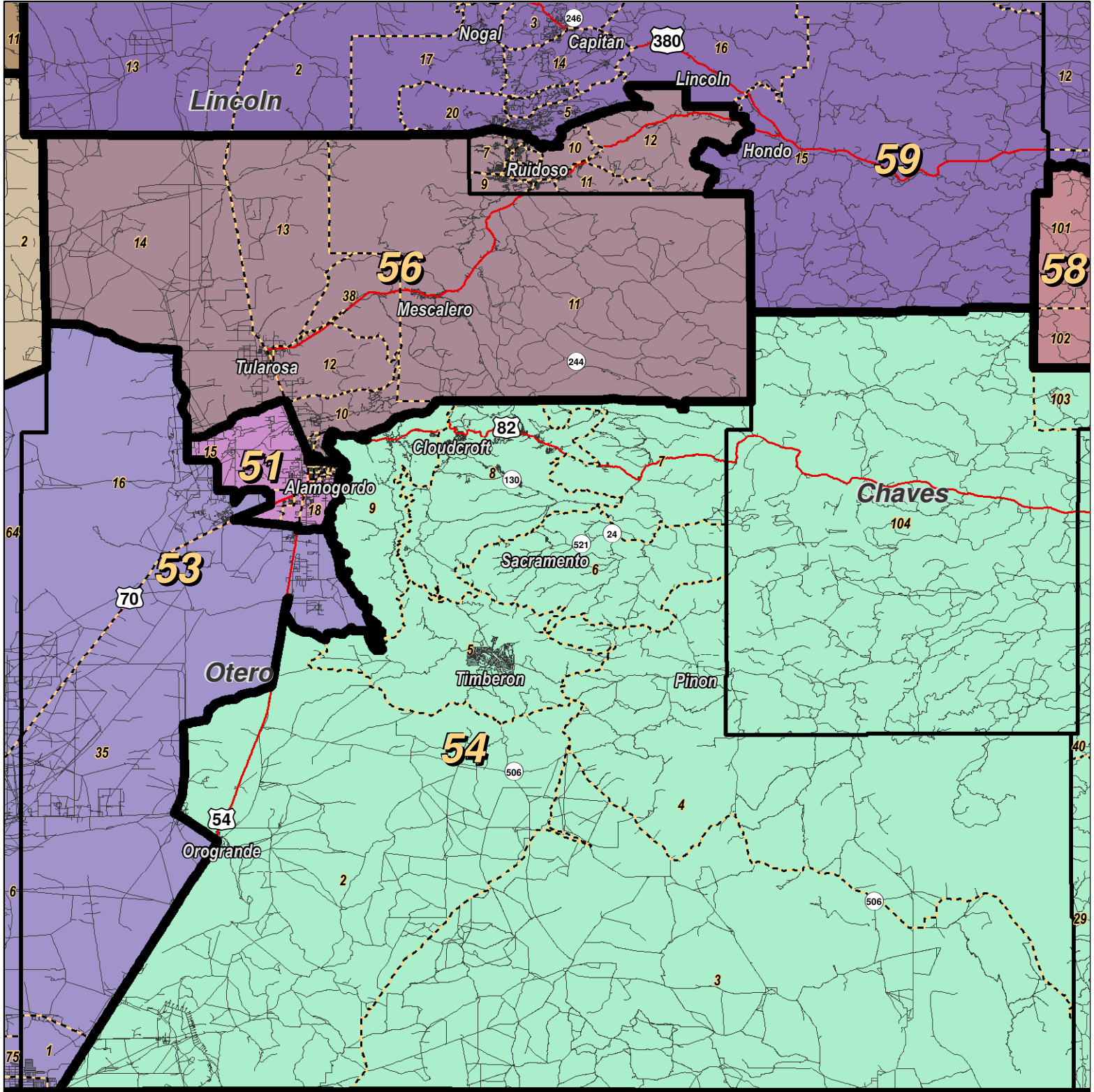

N

NEW MEXICO

LEGEND Created: March 01, 2012

Precincts	Rivers	Interstate
Counties	Lakes / Ponds	US Highway
		State Highway

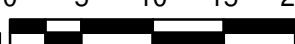

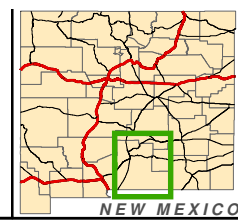
Research & Polling, Inc. distributes this map assuming no liability for any errors, omissions, or inaccuracies in the information provided regardless of the cause in reliance upon any maps.

RESEARCH & POLLING INC.

For the New Mexico Legislative Council Service

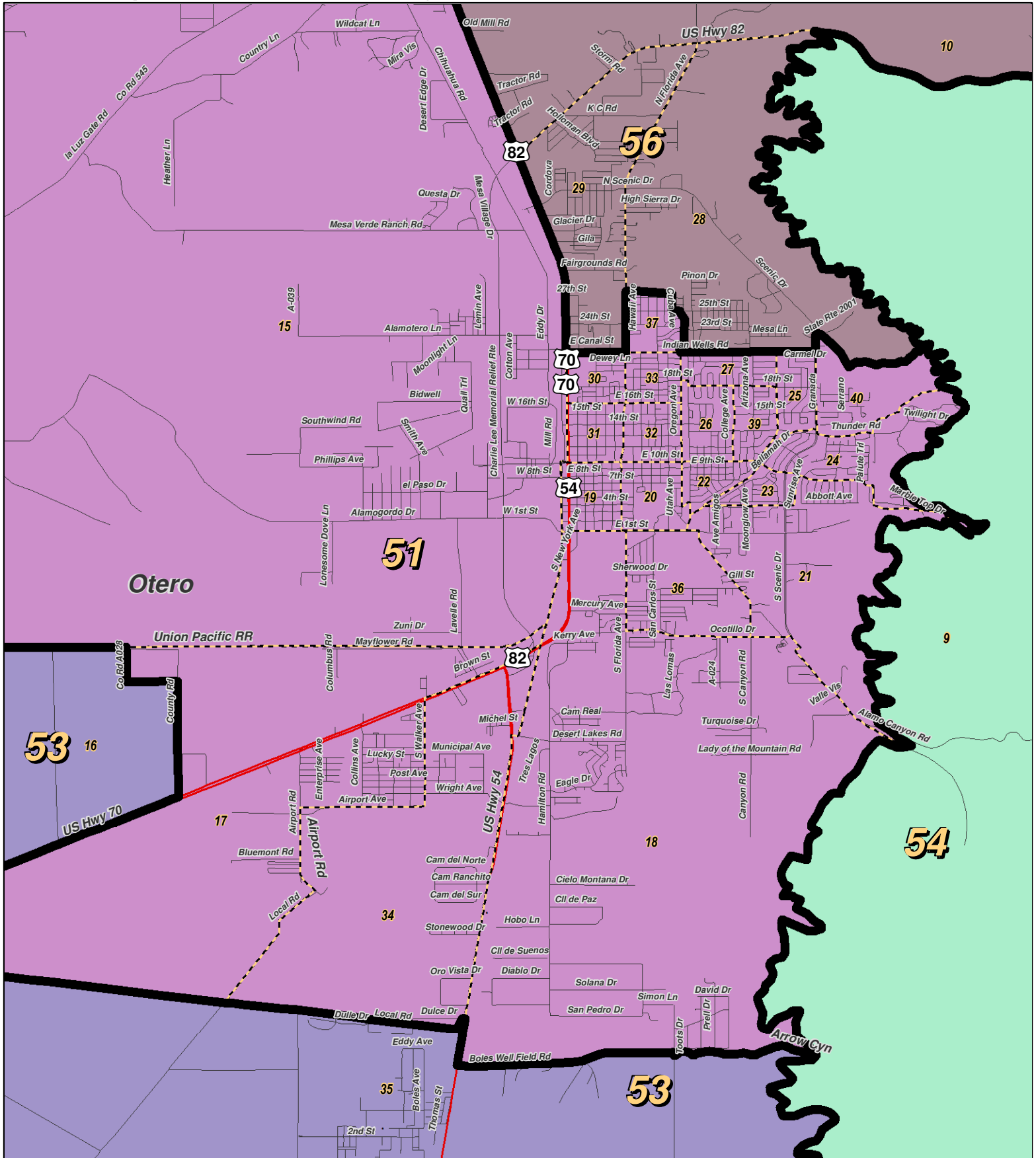
0 5 10 15 20 Miles

LEGEND Created: March 01, 2012

Precincts	Rivers	Interstate
Counties	Lakes / Ponds	US Highway
		State Highway

Research & Polling, Inc. distributes this map assuming no liability for any errors, omissions, or inaccuracies in the information provided regardless of the cause in reliance upon any maps.



0 1 2 Miles

RESEARCH & POLLING INC.

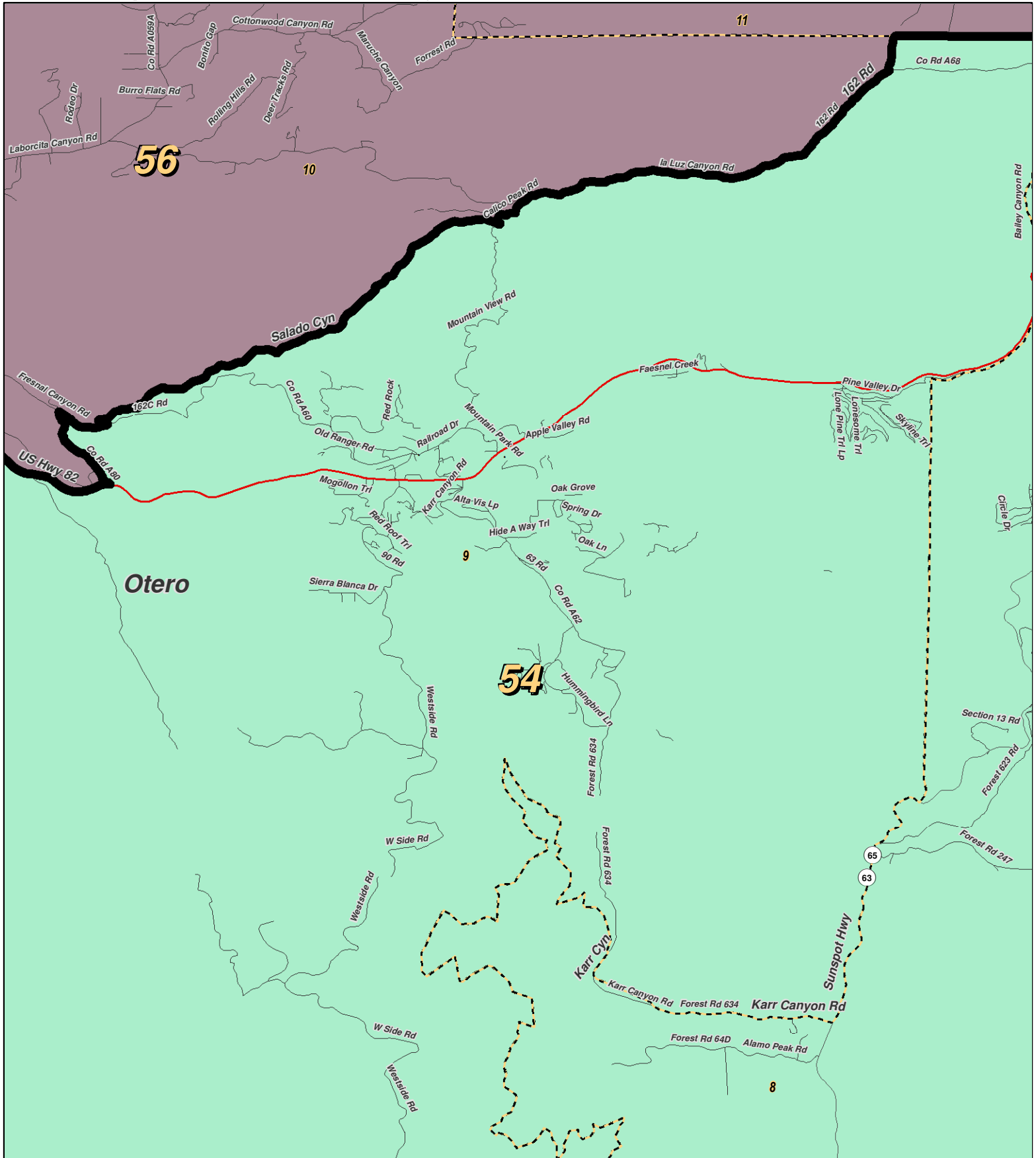
For the New Mexico Legislative Council Service



LEGEND Created: March 01, 2012

- Precincts (dashed line)
- Rivers (blue wavy line)
- Interstate (thick red line)
- Counties (thick black line)
- Lakes / Ponds (blue circle)
- US Highway (red line with shield)
- State Highway (black line with shield)

Research & Polling, Inc. distributes this map assuming no liability for any errors, omissions, or inaccuracies in the information provided regardless of the cause in reliance upon any maps.



0 1 Miles

RESEARCH & POLLING
INC.

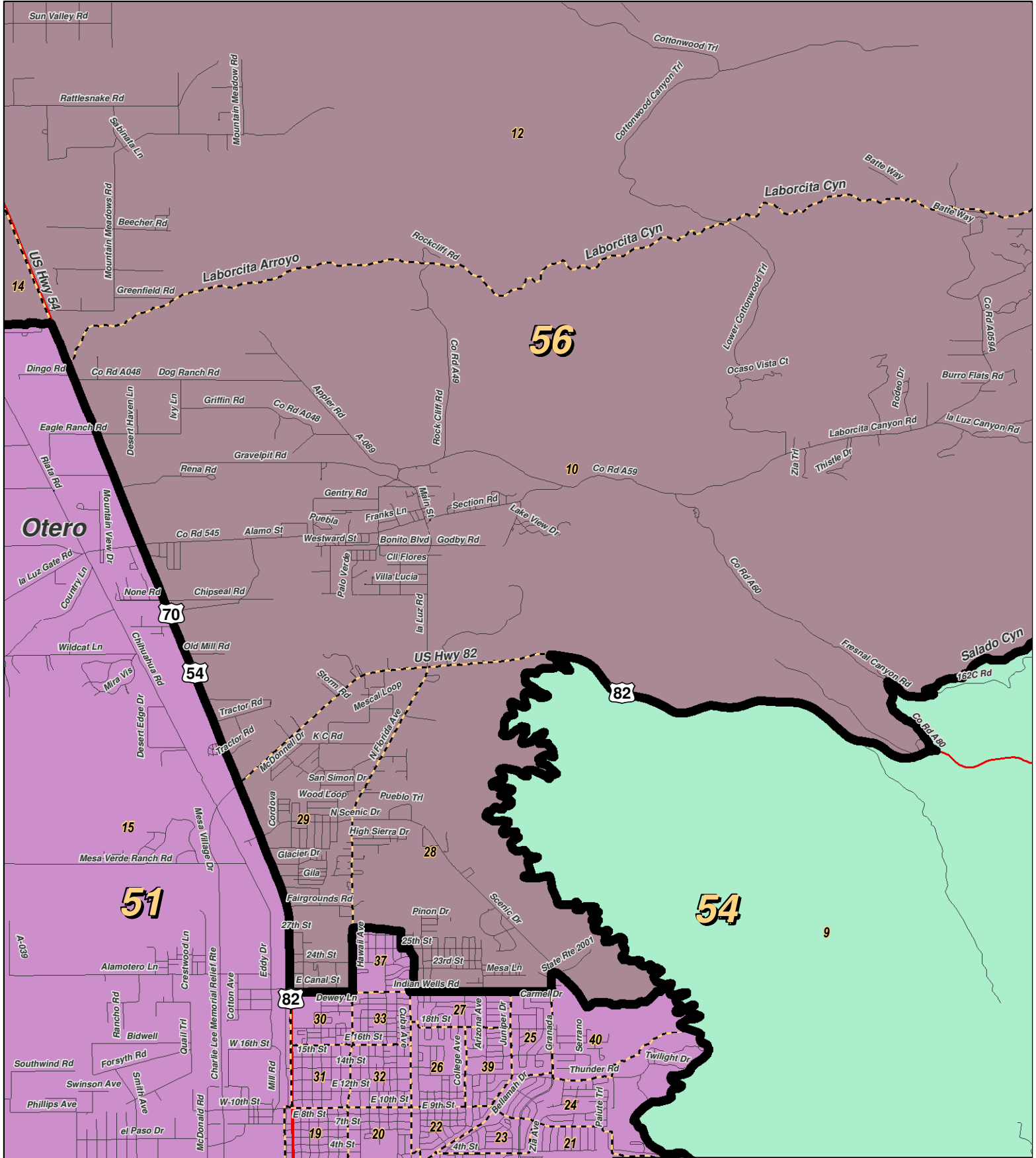
For the New Mexico
Legislative Council Service



LEGEND Created: March 01, 2012

Precincts	Rivers	Interstate
Counties	Lakes / Ponds	US Highway
		State Highway

Research & Polling, Inc. distributes this map assuming no liability for any errors, omissions, or inaccuracies in the information provided regardless of the cause in reliance upon any maps.



0 1 Miles

RESEARCH & POLLING INC.

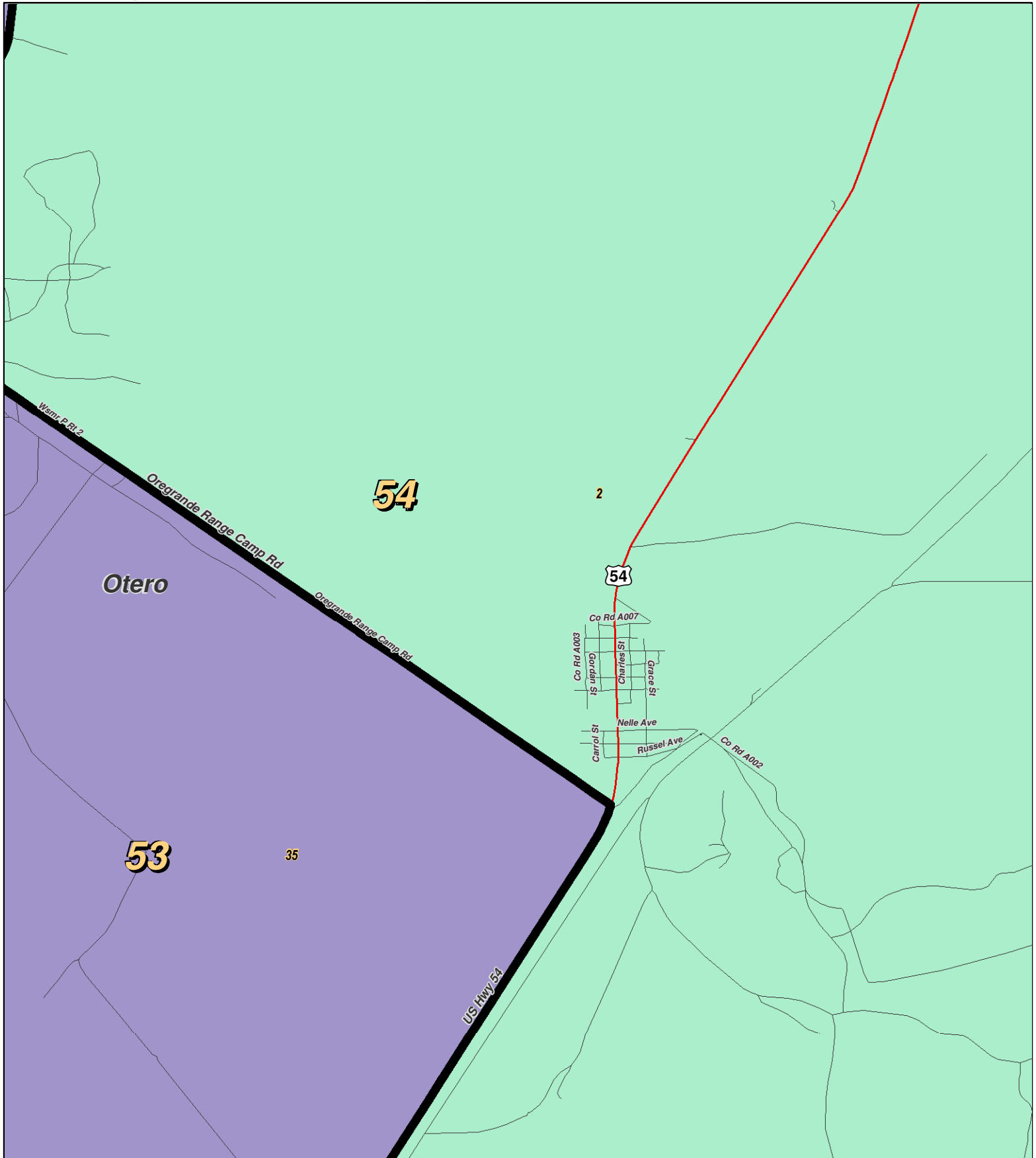
For the New Mexico Legislative Council Service

NEW MEXICO

LEGEND Created: March 01, 2012

Precincts	Rivers	Interstate
Counties	Lakes / Ponds	US Highway
		State Highway

Research & Polling, Inc. distributes this map assuming no liability for any errors, omissions, or inaccuracies in the information provided regardless of the cause in reliance upon any maps.



RESEARCH & POLLING INC.
 For the New Mexico Legislative Council Service

0 1 Miles

N



LEGEND Created: March 01, 2012

Precincts	Rivers	Interstate
Counties	Lakes / Ponds	US Highway
		State Highway

Research & Polling, Inc. distributes this map assuming no liability for any errors, omissions, or inaccuracies in the information provided regardless of the cause in reliance upon any maps.

**NM House
 HD_District_Court_1
 (Court Adopted on Remand February 2012)**

District: 54

				Adult Non-Hispanic		
County/ Precinct	Total Population	Adult Hispanic	Total Adult Native American	White	Native American	Black
CH 103	699	57.1%	1.4%	40.4%	0.2%	0.6%
CH 104	194	19.0%	3.6%	77.4%	1.5%	0.7%
ED 2	3,078	67.6%	5.3%	26.7%	2.9%	1.9%
ED 3	1,149	52.0%	2.1%	44.6%	0.4%	1.2%
ED 6	2,271	43.9%	2.5%	53.6%	1.1%	0.6%
ED 7	2,278	35.8%	2.0%	60.8%	0.7%	1.1%
ED 8	802	25.7%	0.5%	73.3%	0.3%	0.5%
ED 9	1,738	57.9%	1.4%	39.6%	0.4%	0.8%
ED 10	1,270	65.6%	2.9%	24.8%	0.4%	8.1%
ED 11	1,006	70.3%	2.5%	25.2%	0.8%	1.9%
ED 12	455	55.2%	1.2%	40.1%	0.6%	2.5%
ED 13	1,357	57.1%	1.4%	38.2%	0.7%	3.6%
ED 14	903	57.2%	4.0%	38.2%	0.4%	1.9%
ED 15	1,386	51.3%	1.9%	44.3%	0.5%	1.4%
ED 29	89	2.5%	3.8%	94.9%	2.5%	0.0%
ED 30	138	16.7%	2.6%	79.8%	0.9%	0.0%
ED 34	2,912	36.8%	2.0%	60.5%	0.5%	0.8%
ED 35	1,285	28.7%	3.5%	67.3%	1.9%	0.1%
ED 38	264	10.0%	3.2%	87.2%	0.9%	0.9%
ED 39	744	43.5%	1.5%	54.6%	0.6%	0.4%
ED 40	234	20.6%	1.7%	76.7%	0.6%	0.6%
ED 41	1,058	45.6%	1.1%	53.6%	0.5%	0.0%
OT 2	52	25.5%	0.0%	68.1%	0.0%	0.0%
OT 3	60	14.9%	4.3%	80.9%	2.1%	0.0%
OT 4	84	8.8%	1.5%	89.7%	0.0%	0.0%
OT 5	366	12.8%	2.0%	84.5%	0.9%	0.0%
OT 6	228	2.9%	2.9%	93.8%	0.0%	0.0%
OT 7	360	10.4%	0.6%	88.3%	0.3%	0.3%
OT 8	1,961	8.6%	1.9%	88.7%	0.8%	0.1%
OT 9	953	11.2%	1.6%	85.6%	0.5%	0.4%
District Totals	29,374	42.1%	2.4%	54.3%	0.9%	1.3%