

0 7 14 21 28 Miles

RESEARCH & POLLING INC.

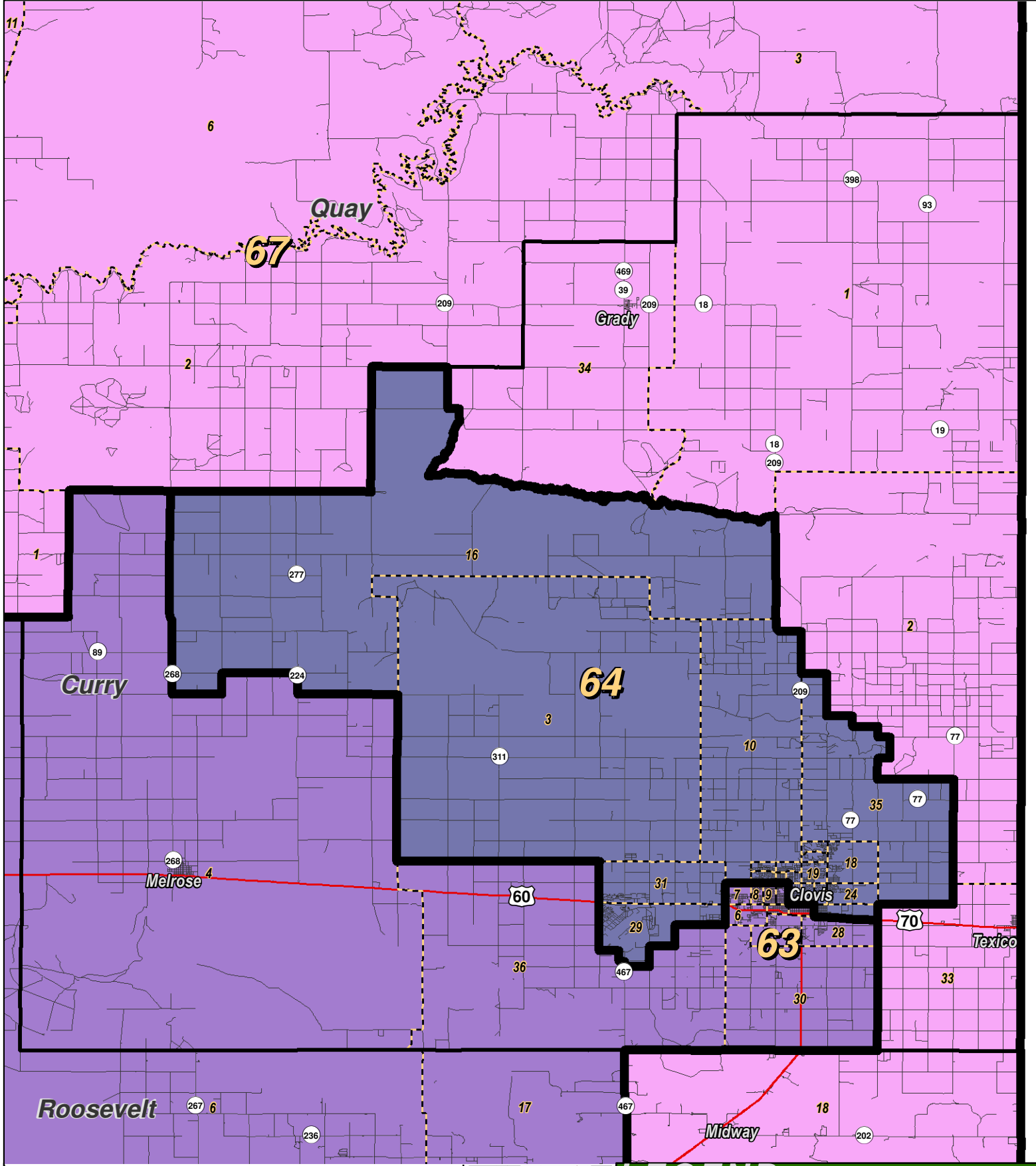
For the New Mexico Legislative Council Service



**LEGEND** Created: March 02, 2012

Precincts	Rivers	Interstate
Counties	Lakes / Ponds	US Highway
		State Highway

Research & Polling, Inc. distributes this map assuming no liability for any errors, omissions, or inaccuracies in the information provided regardless of the cause in reliance upon any maps.



0 2 4 6 8  
 Miles

**RESEARCH & POLLING INC.**

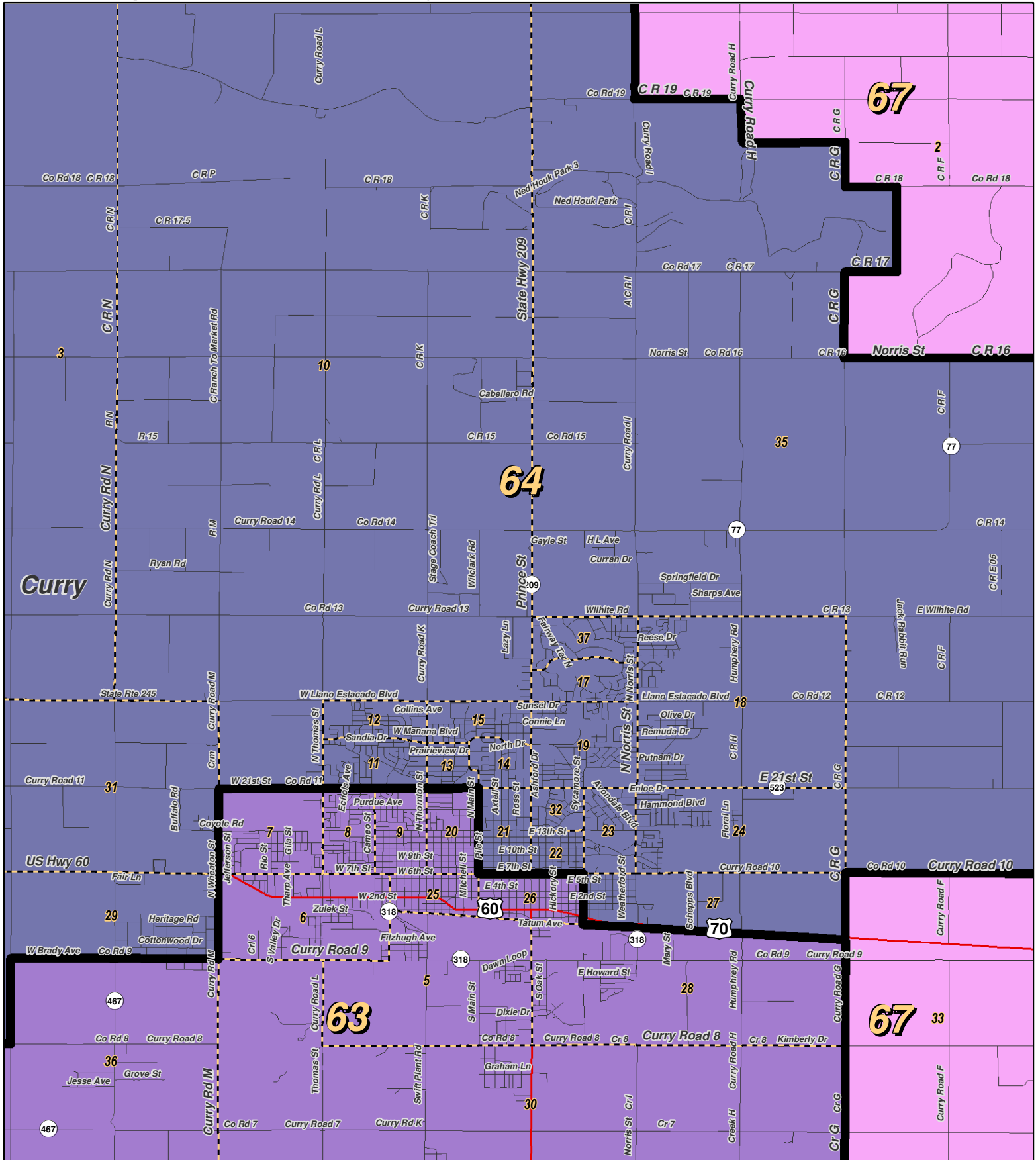
For the New Mexico  
 Legislative Council Service



**LEGEND** Created: March 01, 2012

- Precincts
- Rivers
- Interstate
- Counties
- Lakes / Ponds
- US Highway
- State Highway

Research & Polling, Inc. distributes this map assuming no liability for any errors, omissions, or inaccuracies in the information provided regardless of the cause in reliance upon any maps.



0 1 2 Miles

**RESEARCH & POLLING INC.**

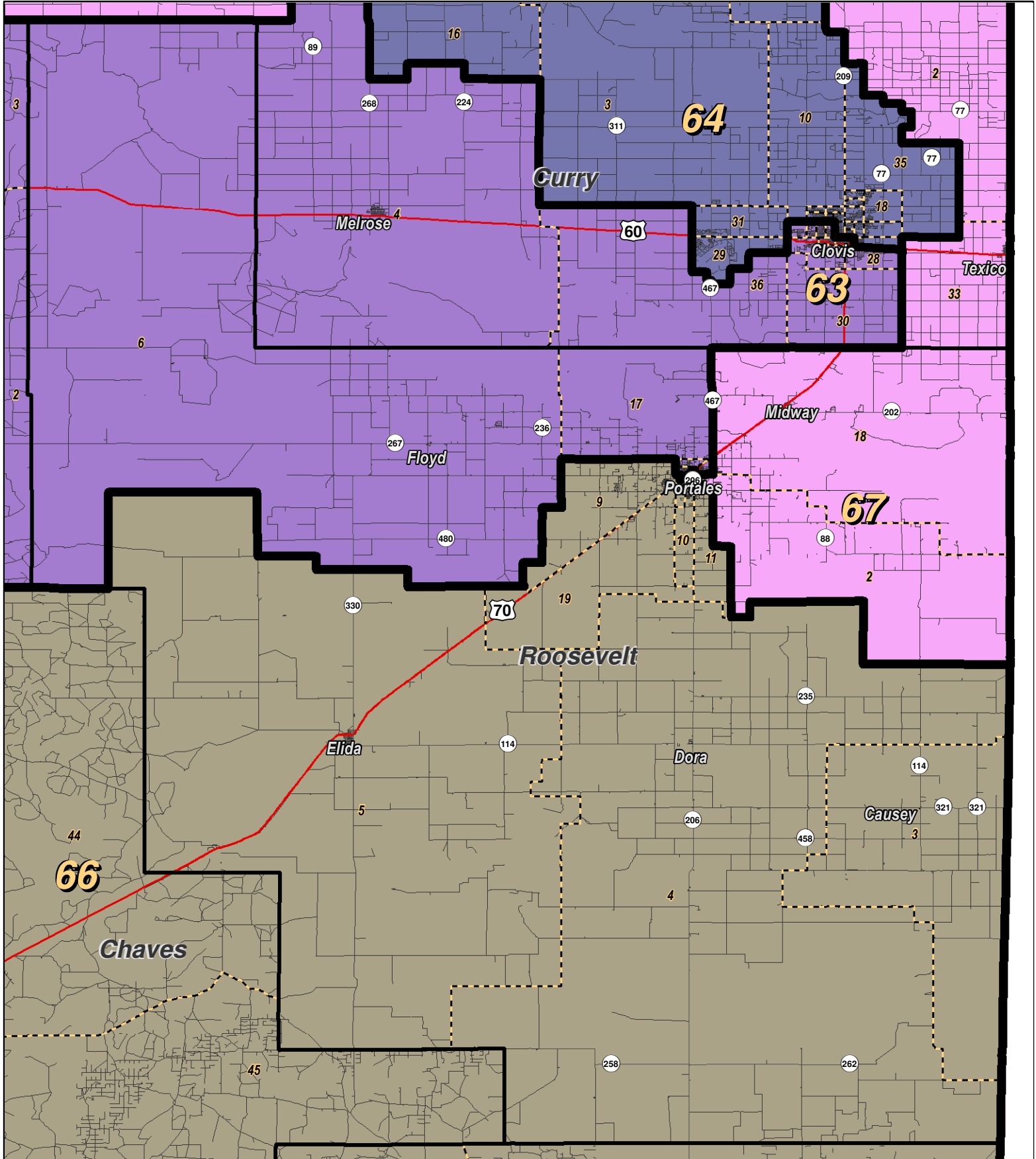
For the New Mexico Legislative Council Service



**LEGEND** Created: March 01, 2012

- Precincts
- Rivers
- Interstate
- Counties
- Lakes / Ponds
- US Highway
- State Highway

Research & Polling, Inc. distributes this map assuming no liability for any errors, omissions, or inaccuracies in the information provided regardless of the cause in reliance upon any maps.



0 3 6 9 12 Miles

**RESEARCH & POLLING INC.**

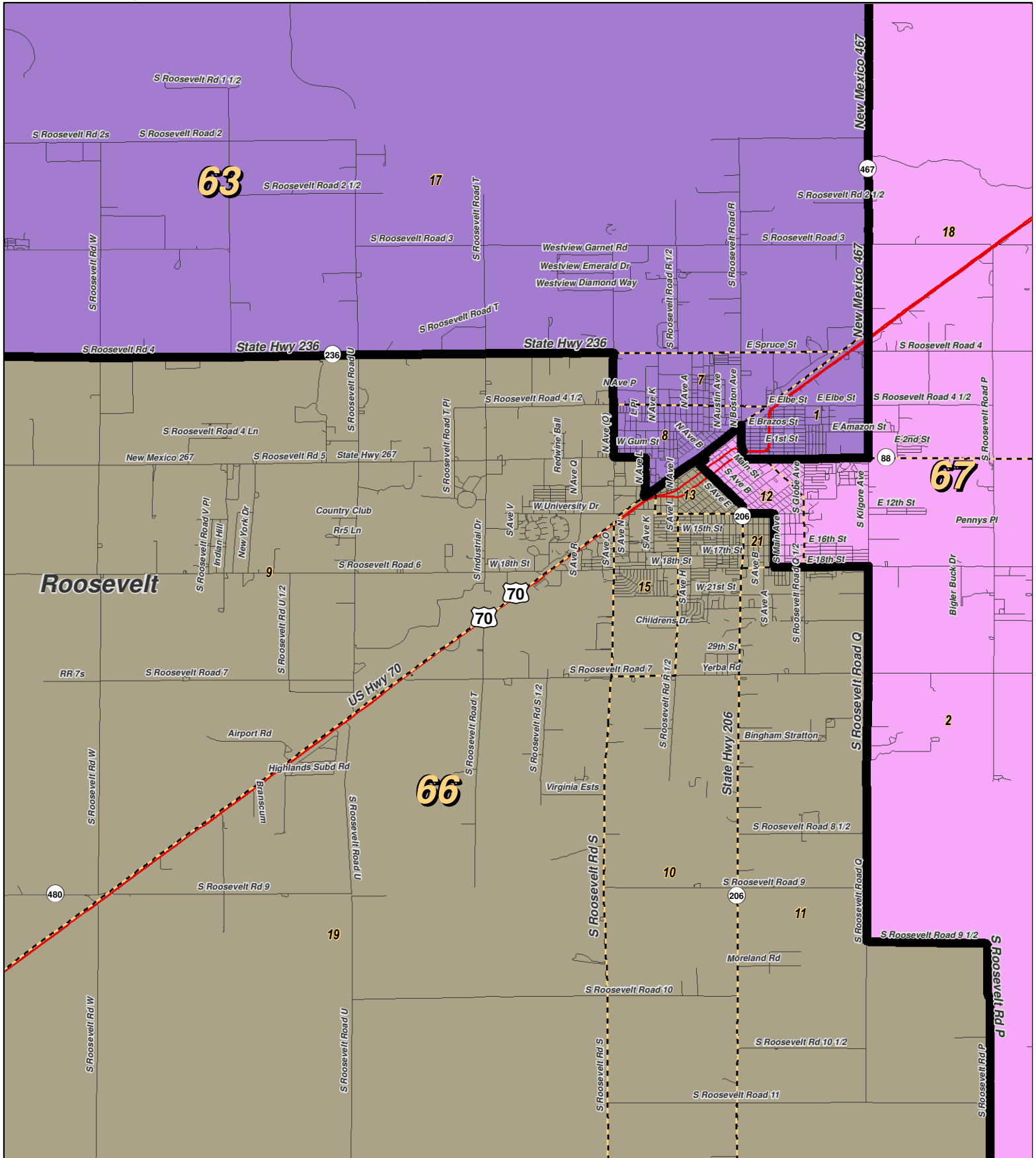
For the New Mexico Legislative Council Service



**LEGEND** Created: March 01, 2012

- Precincts
- Rivers
- Lakes / Ponds
- Counties
- Interstate
- US Highway
- State Highway

Research & Polling, Inc. distributes this map assuming no liability for any errors, omissions, or inaccuracies in the information provided regardless of the cause in reliance upon any maps.



0 1 2 Miles

**RESEARCH & POLLING INC.**

For the New Mexico Legislative Council Service



**LEGEND** Created: March 01, 2012

Precincts	Rivers	Interstate
Counties	Lakes / Ponds	US Highway
		State Highway

Research & Polling, Inc. distributes this map assuming no liability for any errors, omissions, or inaccuracies in the information provided regardless of the cause in reliance upon any maps.

**NM House  
 HD\_District\_Court\_1  
 (Court Adopted on Remand February 2012)**

**District: 63**

County/ Precinct	Total Population	Adult Hispanic	Total Adult Native American	Adult Non-Hispanic		
				White	Native American	Black
CU 4	969	13.6%	2.6%	82.6%	1.2%	0.1%
CU 5	1,106	52.9%	1.4%	44.0%	0.5%	1.9%
CU 6	1,143	70.3%	2.2%	13.7%	0.3%	14.8%
CU 7	1,813	63.9%	3.2%	16.8%	0.8%	16.2%
CU 8	1,855	52.3%	2.0%	33.0%	0.2%	10.5%
CU 9	2,337	58.0%	3.2%	31.3%	0.4%	7.3%
CU 20	2,310	48.5%	2.9%	40.9%	1.1%	6.8%
CU 25	1,348	78.5%	5.4%	11.1%	0.9%	7.6%
CU 26	1,455	59.4%	3.7%	31.1%	1.1%	6.3%
CU 28	874	70.9%	2.2%	25.7%	0.3%	1.8%
CU 30	919	37.0%	2.3%	58.9%	0.5%	1.1%
CU 36	461	28.2%	1.5%	69.7%	0.3%	0.6%
DB 1	210	15.0%	2.5%	81.9%	0.6%	0.0%
DB 2	852	25.8%	3.1%	72.4%	0.5%	0.0%
DB 3	629	34.9%	4.2%	62.7%	0.6%	0.0%
DB 4	331	69.9%	3.1%	28.6%	0.4%	0.0%
GU 1	996	80.2%	1.6%	16.7%	0.9%	0.1%
GU 2	1,672	69.6%	4.1%	21.2%	2.0%	4.1%
GU 3	949	79.9%	3.2%	18.8%	0.4%	0.3%
GU 4	496	81.5%	2.6%	15.6%	0.8%	0.8%
GU 5	574	84.9%	3.3%	12.7%	0.5%	0.7%
RO 1	1,377	45.9%	3.2%	47.8%	1.2%	3.1%
RO 6	609	25.1%	0.9%	74.0%	0.2%	0.0%
RO 7	662	62.9%	4.2%	32.6%	2.3%	1.5%
RO 8	1,669	78.1%	2.6%	18.2%	1.0%	1.4%
RO 17	1,169	37.7%	1.1%	59.4%	0.4%	0.4%
SM 17	215	90.2%	0.7%	9.8%	0.0%	0.0%
<b>District Totals</b>	<b>29,000</b>	<b>57.0%</b>	<b>2.9%</b>	<b>35.5%</b>	<b>0.8%</b>	<b>4.6%</b>