


RESEARCH & POLLING
INC.

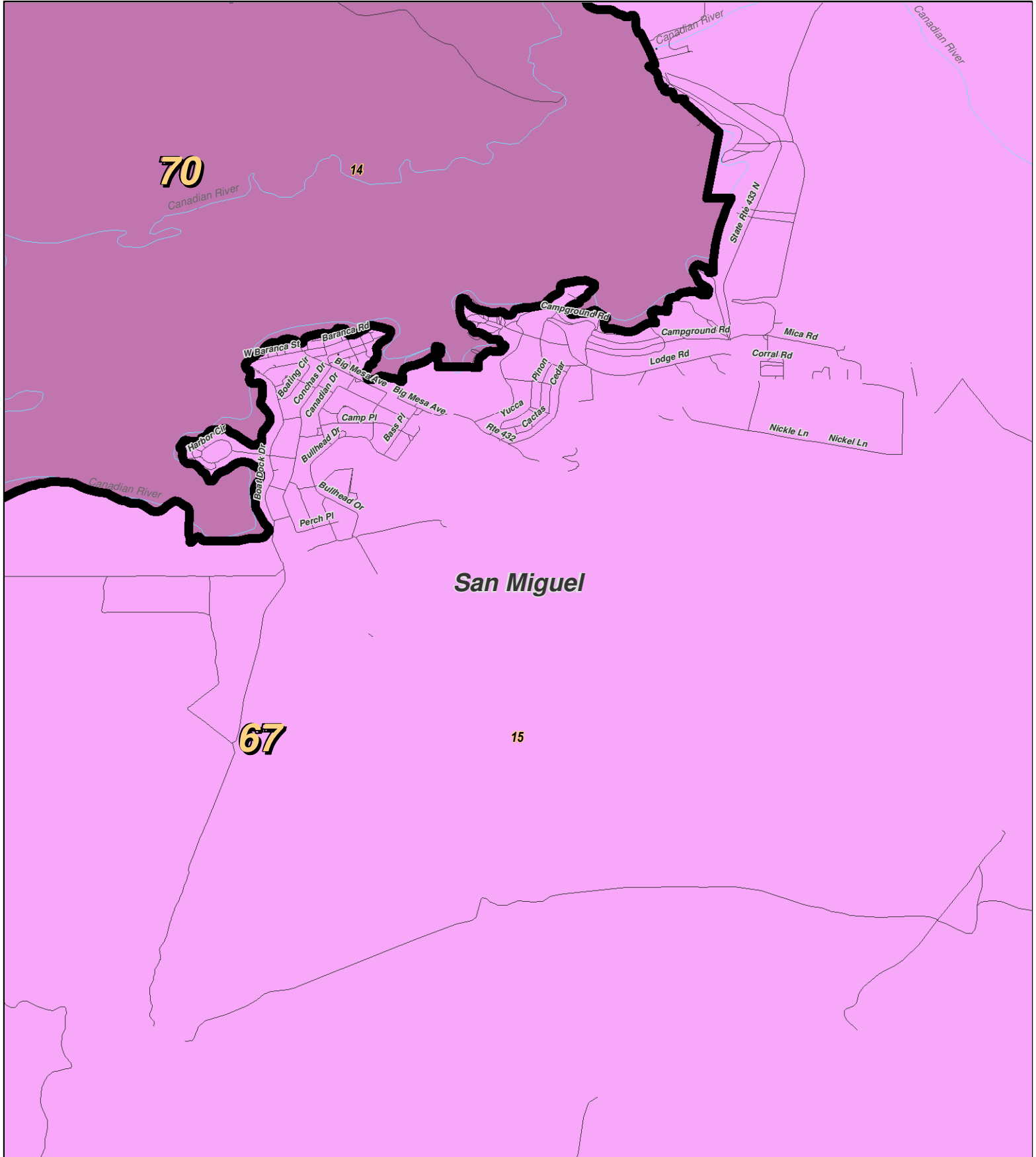
For the New Mexico
Legislative Council Service



LEGEND Created: March 02, 2012

Precincts	Rivers	Interstate
Counties	Lakes / Ponds	US Highway
		State Highway

Research & Polling, Inc. distributes this map assuming no liability for any errors, omissions, or inaccuracies in the information provided regardless of the cause in reliance upon any maps.



0 1 Miles

RESEARCH & POLLING INC.

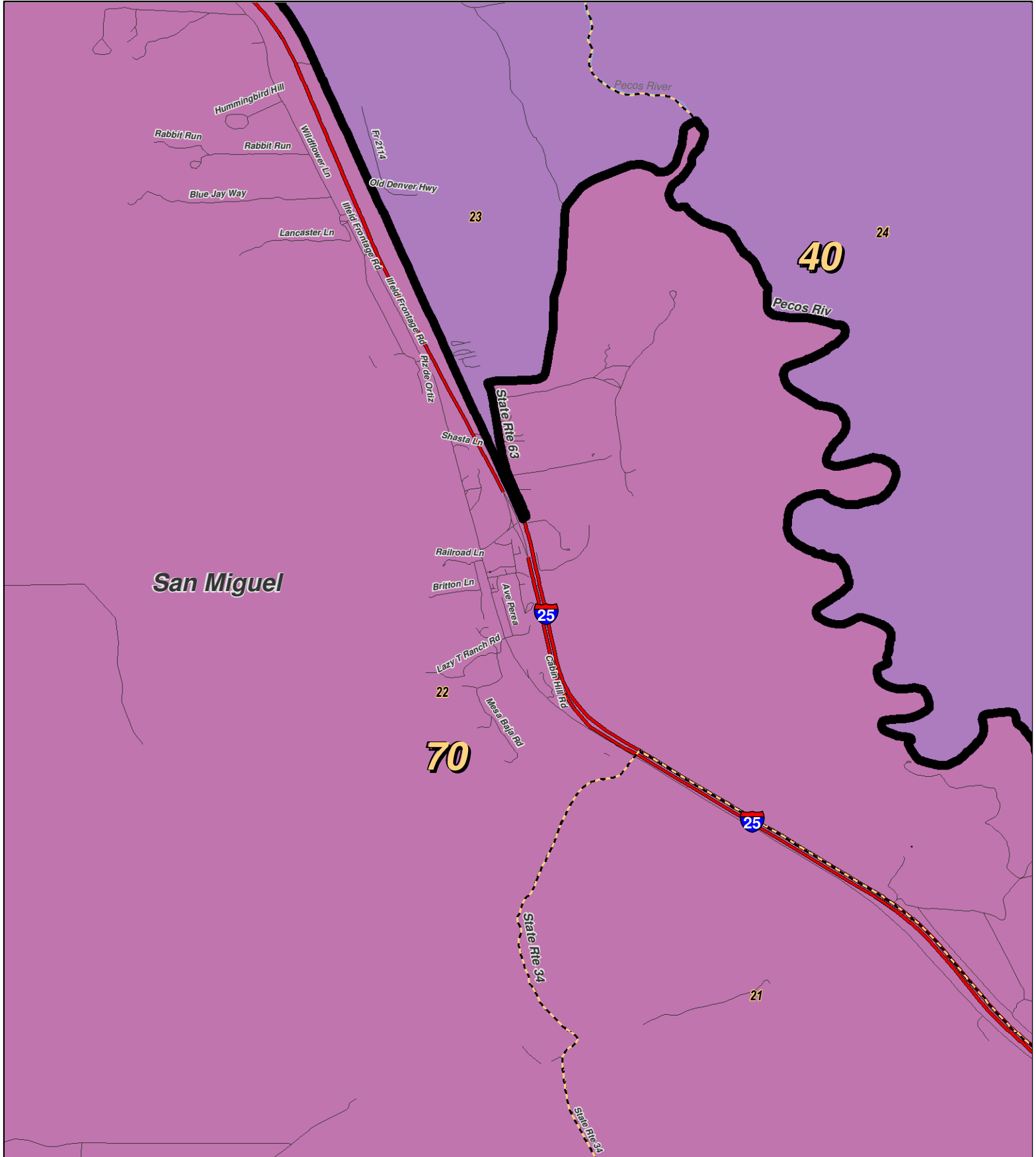
For the New Mexico Legislative Council Service



LEGEND Created: March 01, 2012

Precincts	Rivers	Interstate
Counties	Lakes / Ponds	US Highway
		State Highway

Research & Polling, Inc. distributes this map assuming no liability for any errors, omissions, or inaccuracies in the information provided regardless of the cause in reliance upon any maps.



RESEARCH & POLLING INC.

For the New Mexico Legislative Council Service

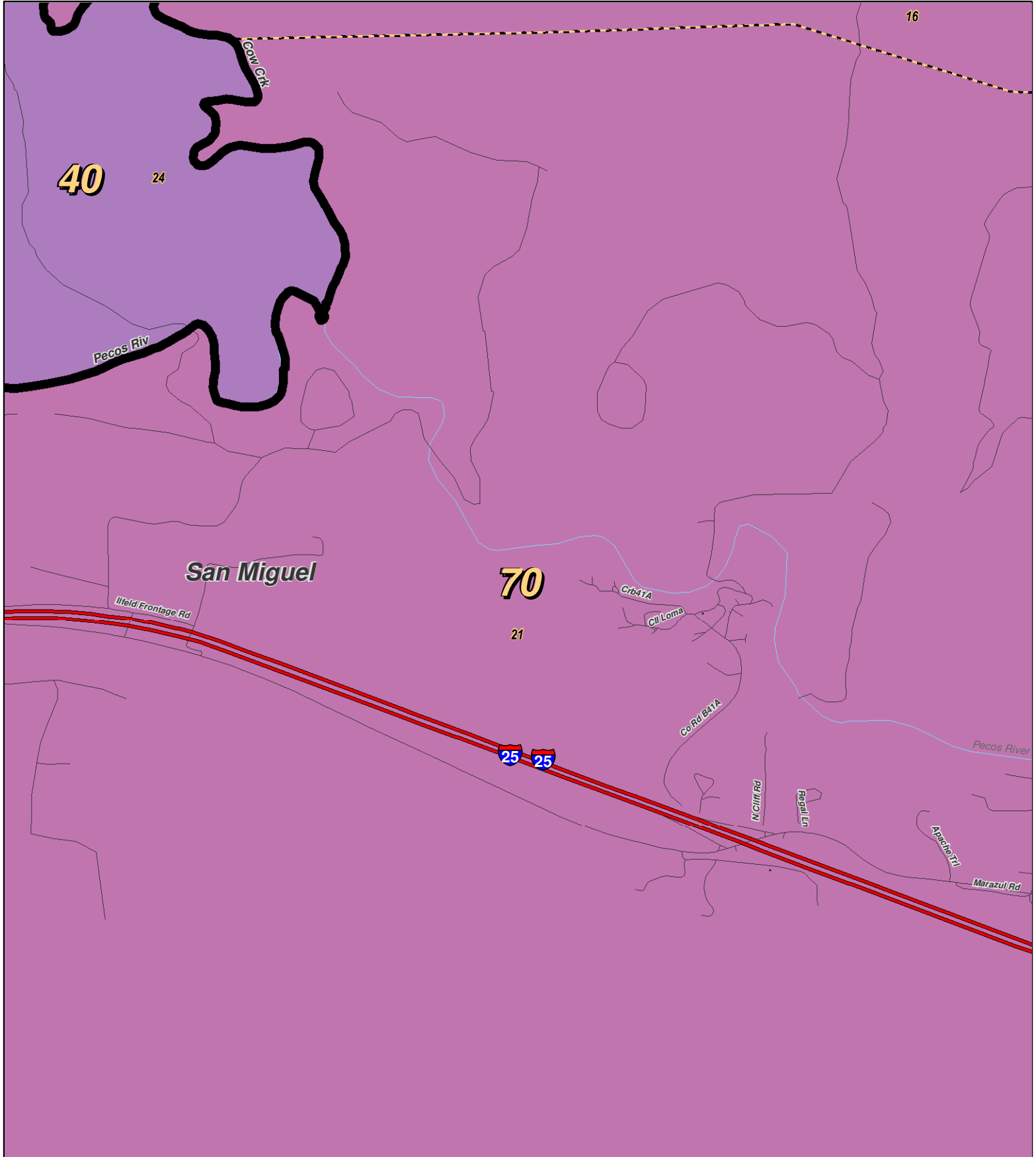
0 1 Miles



LEGEND Created: March 01, 2012

Precincts	Rivers	Interstate
Counties	Lakes / Ponds	US Highway
		State Highway

Research & Polling, Inc. distributes this map assuming no liability for any errors, omissions, or inaccuracies in the information provided regardless of the cause in reliance upon any maps.



RESEARCH & POLLING INC.

For the New Mexico
Legislative Council Service

0 0.6 Miles

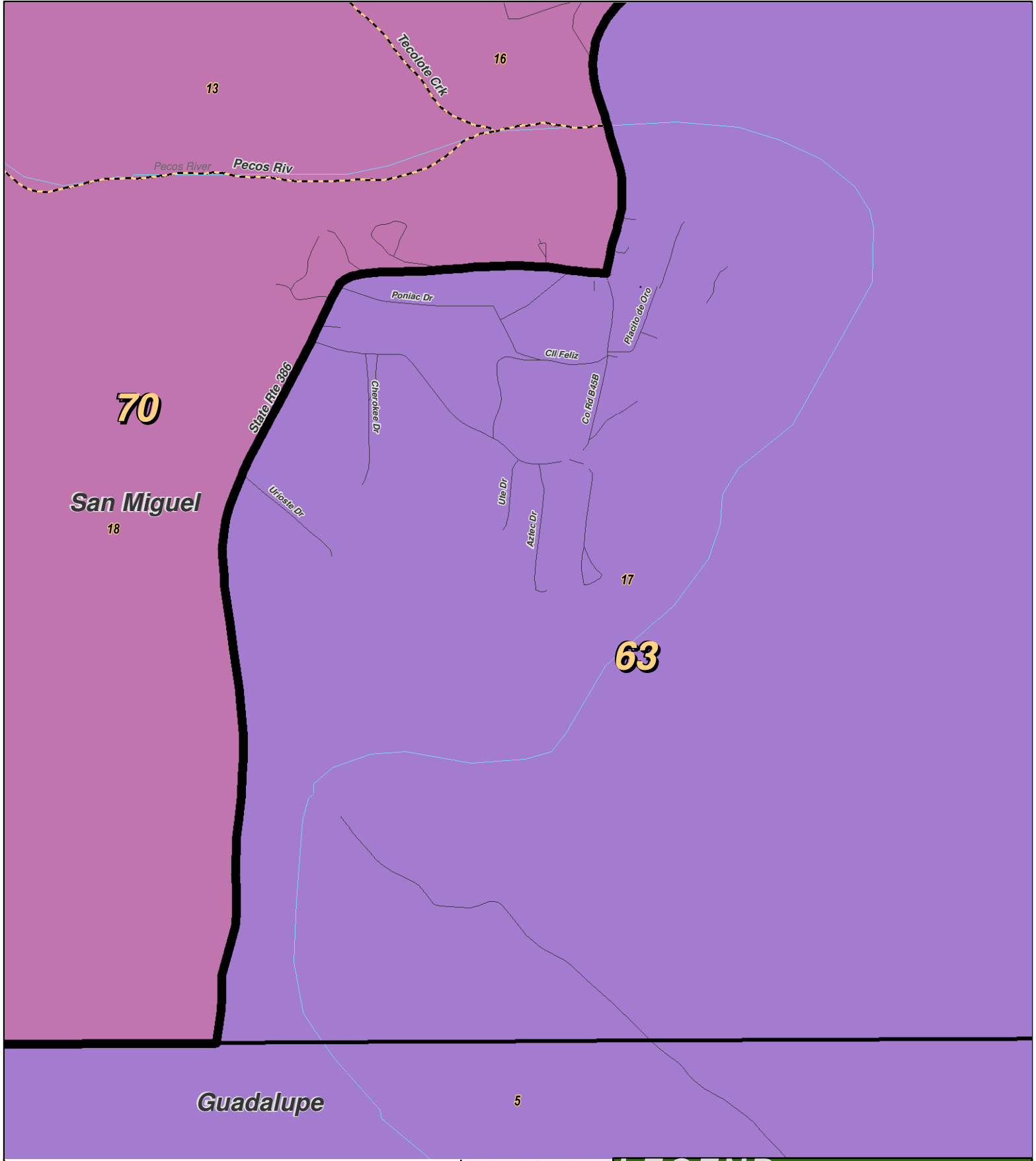
N



LEGEND Created: March 01, 2012

Precincts	Rivers	Interstate
Counties	Lakes / Ponds	US Highway
		State Highway

Research & Polling, Inc. distributes this map assuming no liability for any errors, omissions, or inaccuracies in the information provided regardless of the cause in reliance upon any maps.



0 0.3 Miles

RESEARCH & POLLING INC.

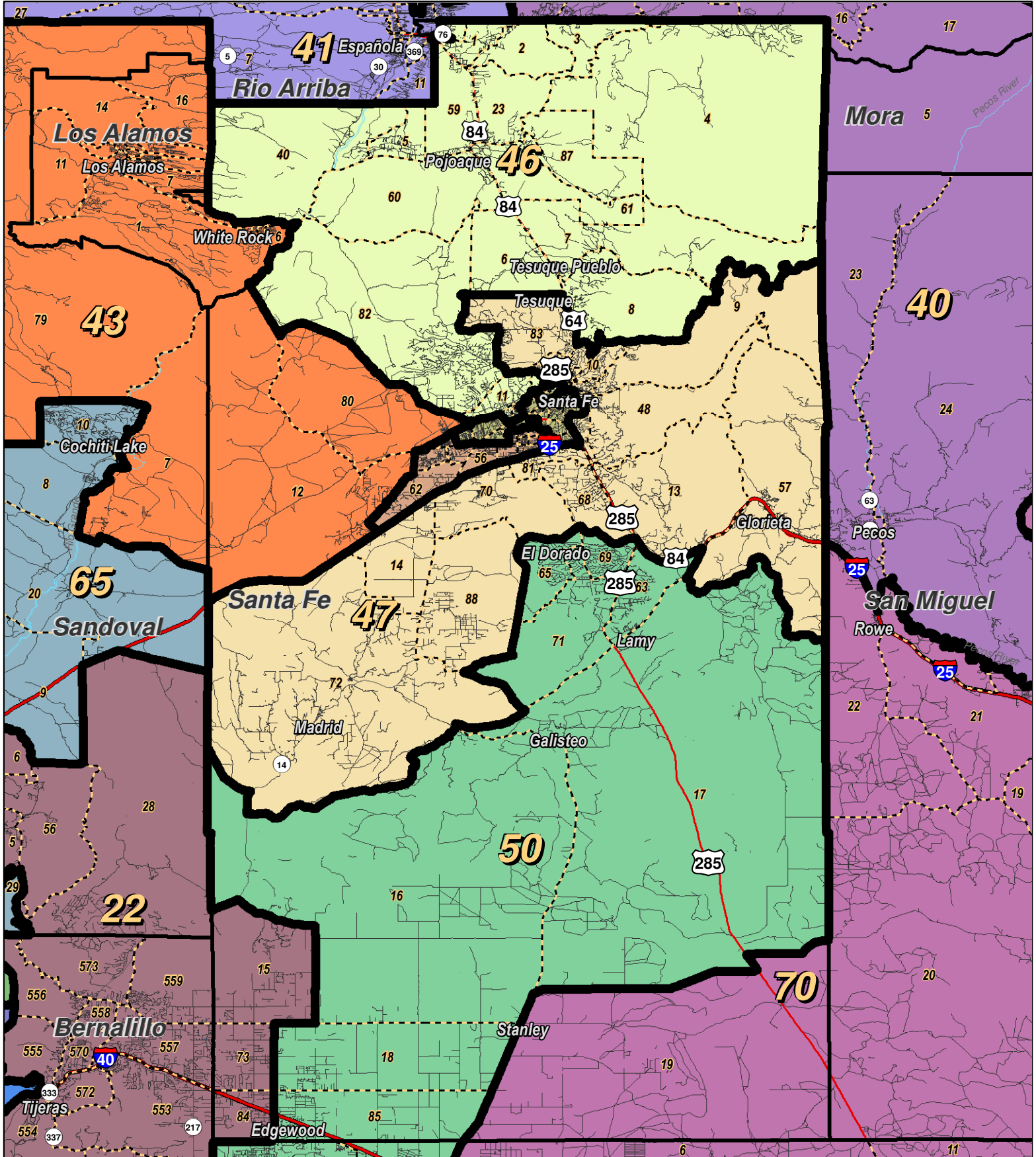
For the New Mexico
Legislative Council Service



LEGEND Created: March 01, 2012

Precincts	Rivers	Interstate
Counties	Lakes / Ponds	US Highway
		State Highway

Research & Polling, Inc. distributes this map assuming no liability for any errors, omissions, or inaccuracies in the information provided regardless of the cause in reliance upon any maps.



0 3 6 9 12 Miles

RESEARCH & POLLING INC.

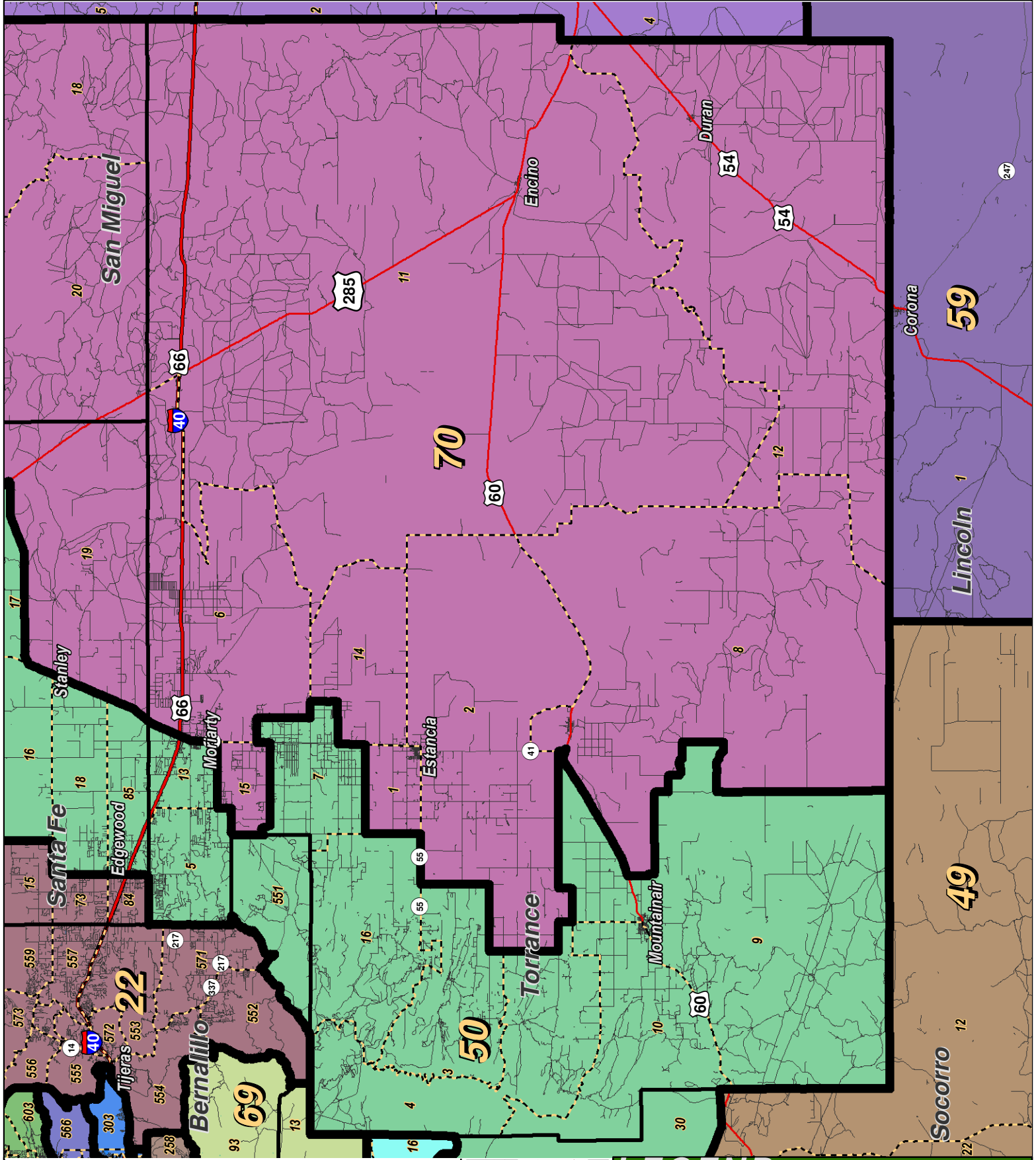
For the New Mexico Legislative Council Service



LEGEND Created: March 01, 2012

- Precincts
- Counties
- Rivers
- Lakes / Ponds
- Interstate
- US Highway
- State Highway

Research & Polling, Inc. distributes this map assuming no liability for any errors, omissions, or inaccuracies in the information provided regardless of the cause in reliance upon any maps.



RESEARCH & POLLING
INC.

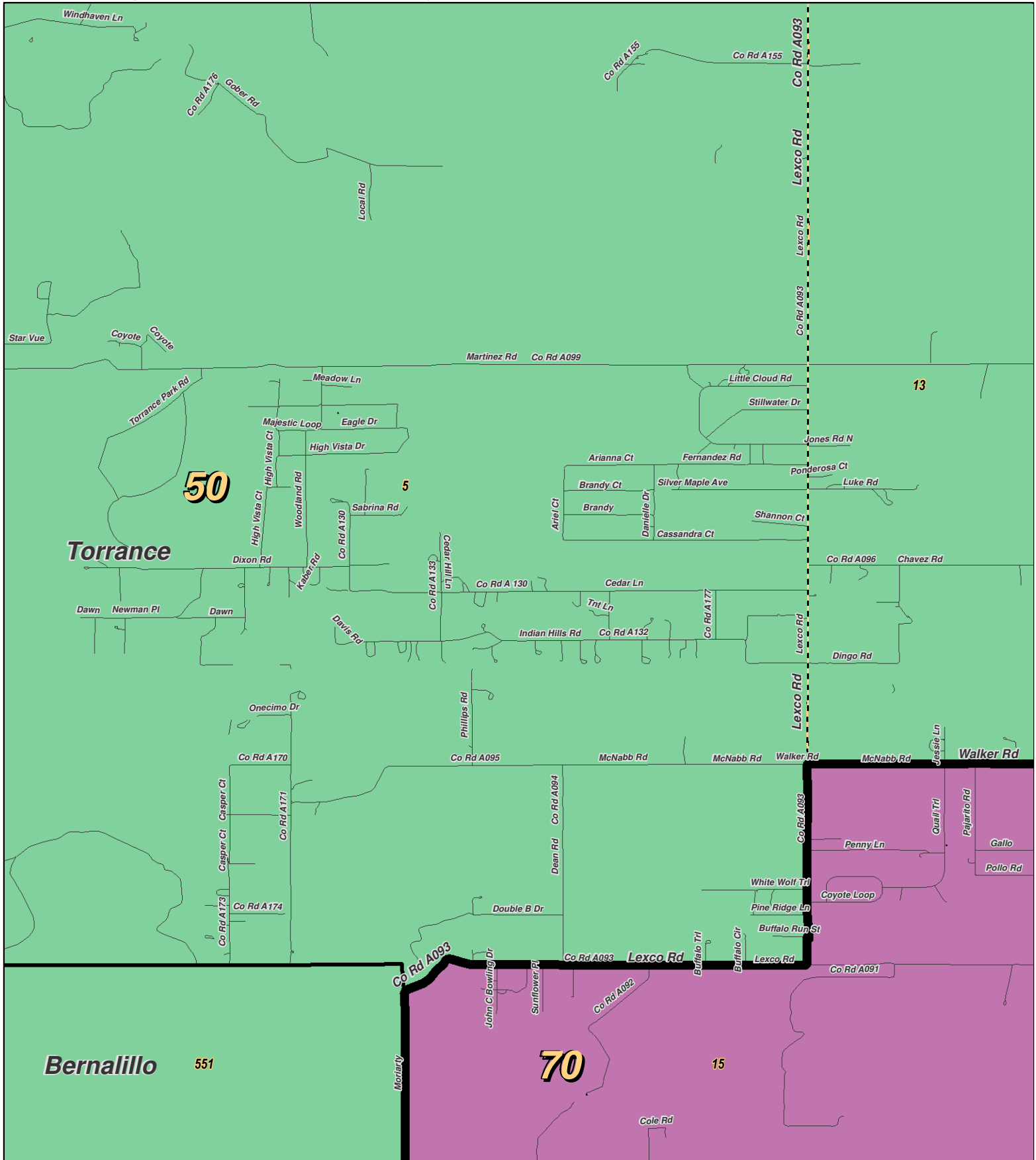
For the New Mexico
Legislative Council Service



LEGEND Created: March 01, 2012

Precincts	Rivers	Interstate
Counties	Lakes / Ponds	US Highway
		State Highway

Research & Polling, Inc. distributes this map assuming no liability for any errors, omissions, or inaccuracies in the information provided regardless of the cause in reliance upon any maps.



0 1 Miles

RESEARCH & POLLING INC.

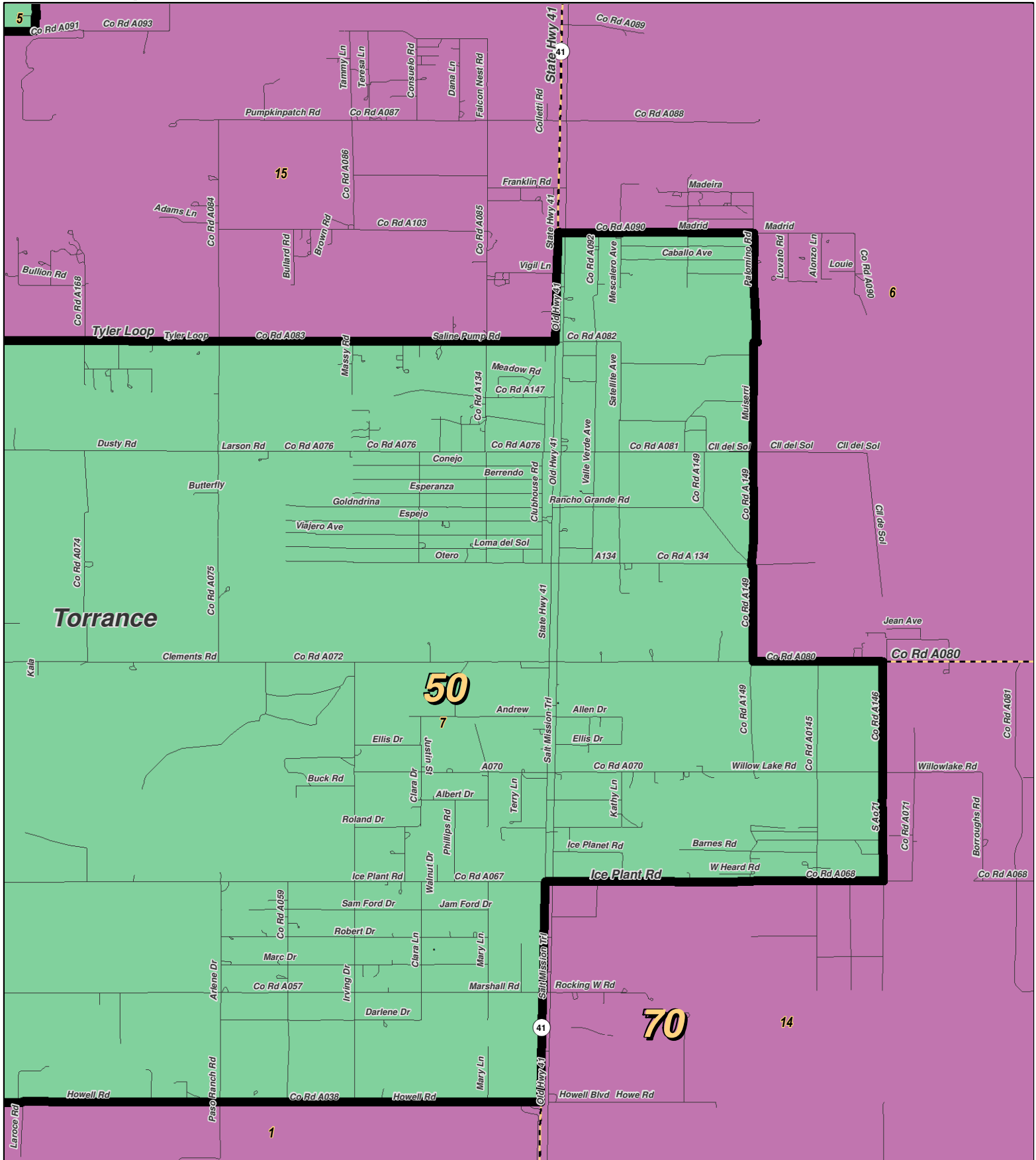
For the New Mexico Legislative Council Service



LEGEND Created: March 01, 2012

- Precincts
- Rivers
- Interstate
- Counties
- Lakes / Ponds
- US Highway
- State Highway

Research & Polling, Inc. distributes this map assuming no liability for any errors, omissions, or inaccuracies in the information provided regardless of the cause in reliance upon any maps.



RESEARCH & POLLING
INC.

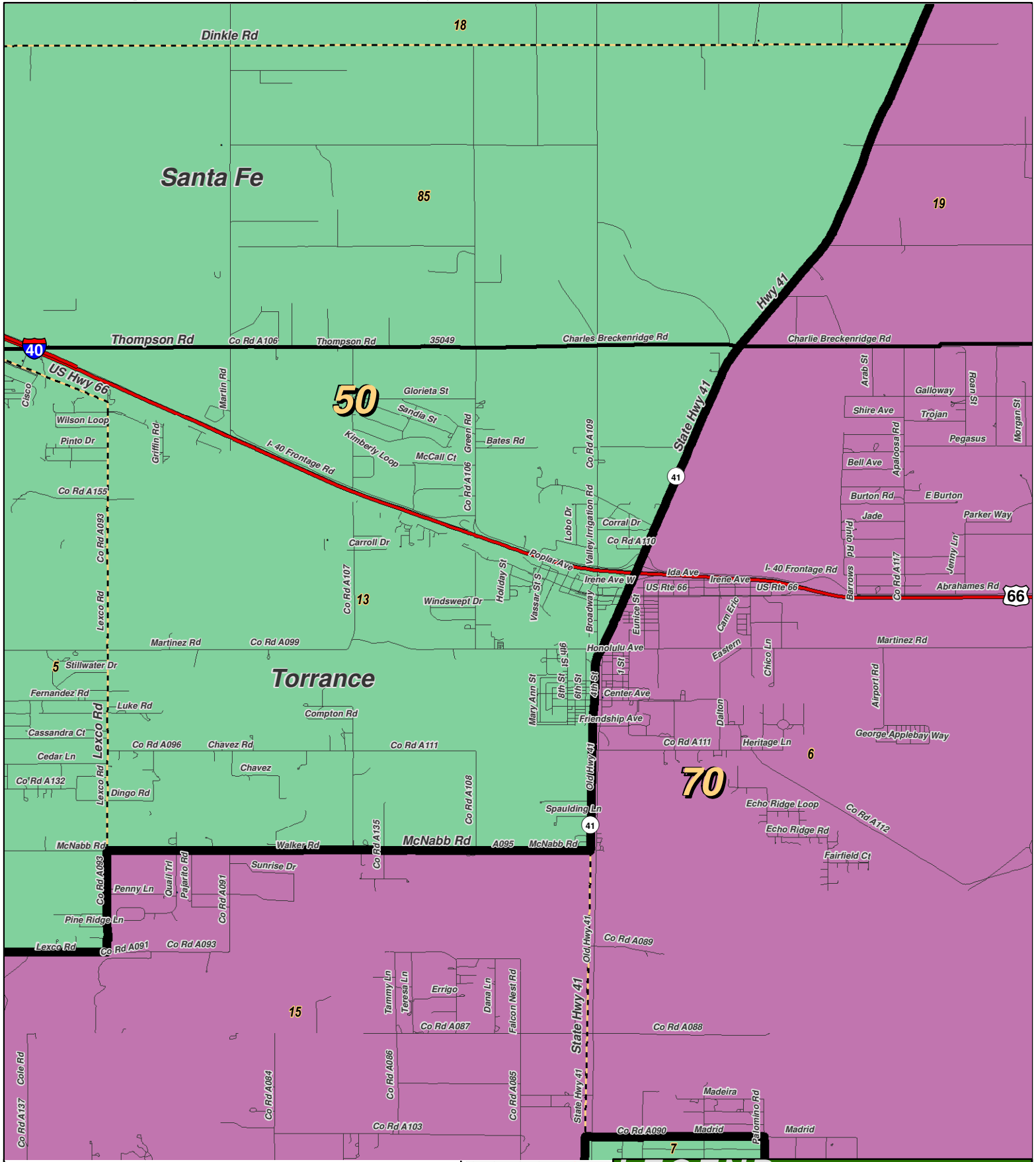
0 1 Miles

NEW MEXICO

LEGEND Created: March 01, 2012

Precincts	Rivers	Interstate
Counties	Lakes / Ponds	US Highway
		State Highway

Research & Polling, Inc. distributes this map assuming no liability for any errors, omissions, or inaccuracies in the information provided regardless of the cause in reliance upon any maps.



0 1 2 Miles

RESEARCH & POLLING INC.

For the New Mexico Legislative Council Service



LEGEND Created: March 01, 2012

Precincts	Rivers	Interstate
Counties	Lakes / Ponds	US Highway
		State Highway

Research & Polling, Inc. distributes this map assuming no liability for any errors, omissions, or inaccuracies in the information provided regardless of the cause in reliance upon any maps.

**NM House
 HD_District_Court_1
 (Court Adopted on Remand February 2012)**

District: 70

County/ Precinct	Total Population	Adult Hispanic	Total Adult Native American	Adult Non-Hispanic		
				White	Native American	Black
SF 19	353	40.1%	1.8%	56.3%	0.4%	0.4%
SM 1	748	57.6%	5.2%	29.6%	3.9%	4.4%
SM 2	1,449	55.4%	6.4%	26.6%	4.6%	8.8%
SM 3	936	84.1%	3.1%	12.8%	1.2%	0.7%
SM 4	2,072	80.7%	2.1%	17.0%	0.5%	0.9%
SM 5	1,886	82.2%	1.9%	15.5%	0.4%	0.9%
SM 6	779	81.5%	4.6%	14.9%	0.7%	0.0%
SM 7	958	83.6%	2.8%	14.0%	0.4%	0.3%
SM 8	2,161	87.8%	2.6%	10.8%	0.5%	0.4%
SM 11	847	62.3%	1.1%	30.0%	0.0%	2.9%
SM 13	742	82.0%	1.3%	17.1%	0.6%	0.0%
SM 14	228	58.6%	1.0%	39.4%	0.0%	1.0%
SM 16	1,407	61.0%	2.9%	36.7%	0.5%	0.2%
SM 18	743	84.1%	6.0%	14.9%	0.2%	0.2%
SM 19	850	72.0%	3.1%	26.3%	0.2%	0.2%
SM 20	121	66.0%	4.9%	34.0%	0.0%	0.0%
SM 21	868	64.7%	3.3%	31.5%	1.6%	0.9%
SM 22	479	66.9%	3.6%	30.6%	0.3%	1.4%
SM 25	680	67.6%	2.6%	25.5%	0.9%	2.4%
SM 26	2,081	79.0%	3.9%	16.4%	1.0%	1.7%
SM 27	1,466	80.1%	1.4%	18.8%	0.2%	0.5%
SM 28	1,294	85.7%	1.7%	11.2%	0.3%	1.9%
TO 1	1,099	50.8%	3.5%	46.5%	1.4%	0.3%
TO 2	1,188	28.1%	8.6%	58.0%	6.9%	4.5%
TO 6	2,728	35.9%	4.8%	59.3%	2.0%	1.1%
TO 8	359	63.3%	2.0%	35.2%	0.4%	0.8%
TO 11	178	41.5%	2.0%	56.5%	2.0%	0.0%
TO 12	98	29.1%	7.0%	67.4%	1.2%	1.2%
TO 14	133	14.7%	5.2%	80.2%	3.4%	0.0%
TO 15	723	34.7%	4.2%	60.7%	1.3%	1.6%
District Totals	29,654	67.0%	3.5%	28.4%	1.3%	1.6%