State House: District 59

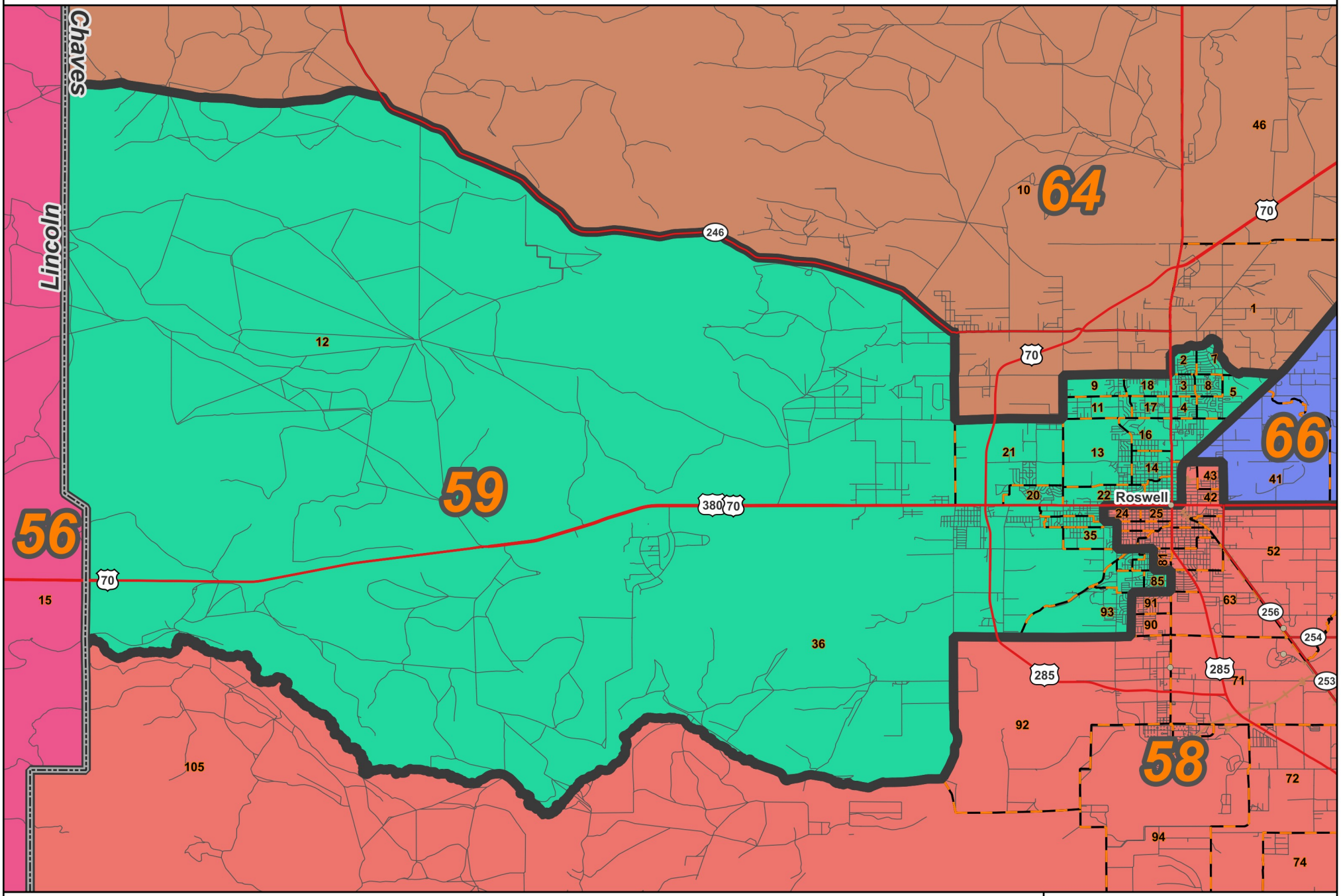

RESEARCH & POLLING INC

Prepared for the New Mexico Legislative Council Service

2 mi

Precincts
Nat. Amer. Lands
Counties

06/26/2023

State House: District 59

Roswell Area

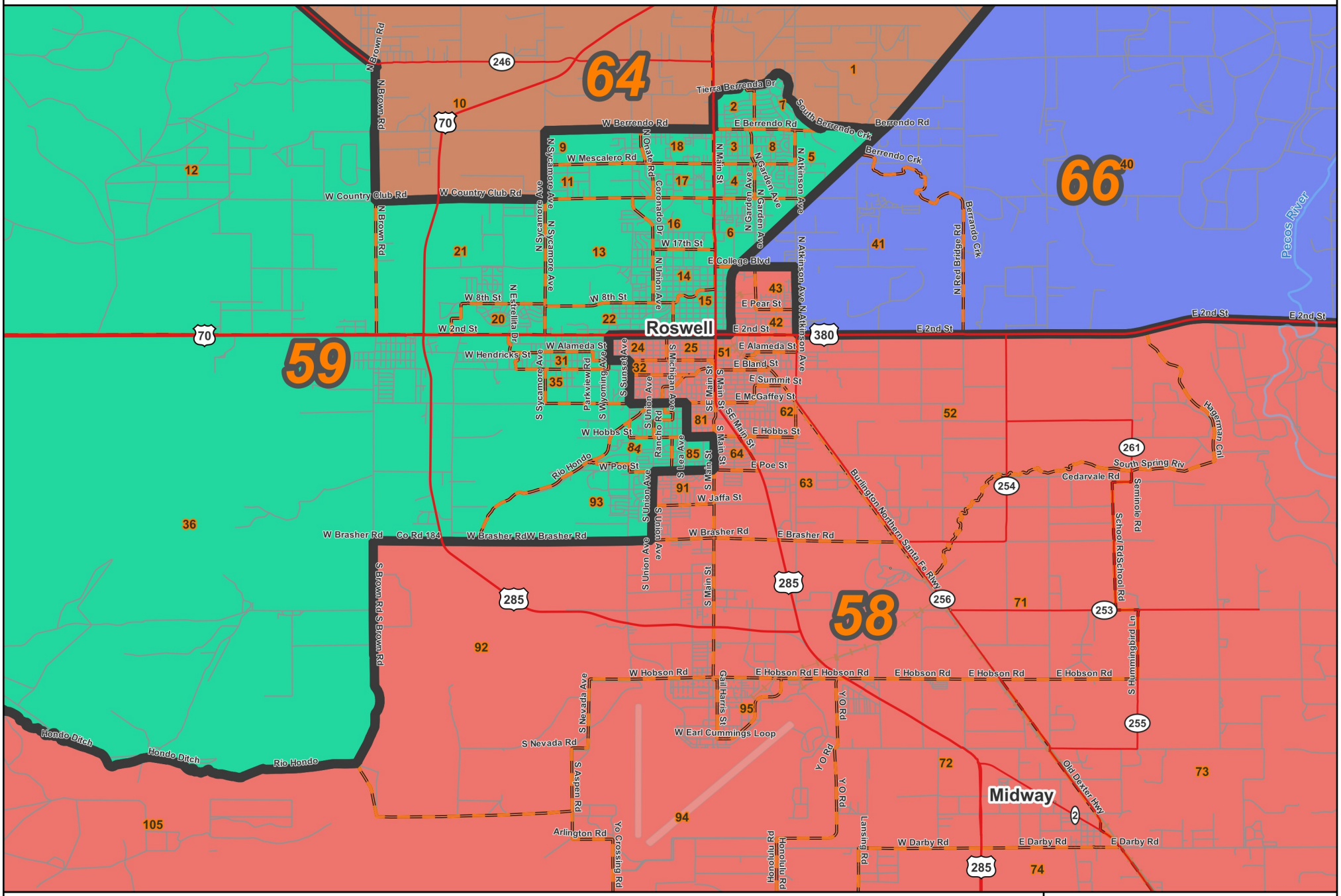

RESEARCH & POLLING INC

Prepared for the New Mexico Legislative Council Service

1 mi

Precincts
Counties
Nat. Amer. lands

06/19/2023

State House: District 59

Roswell

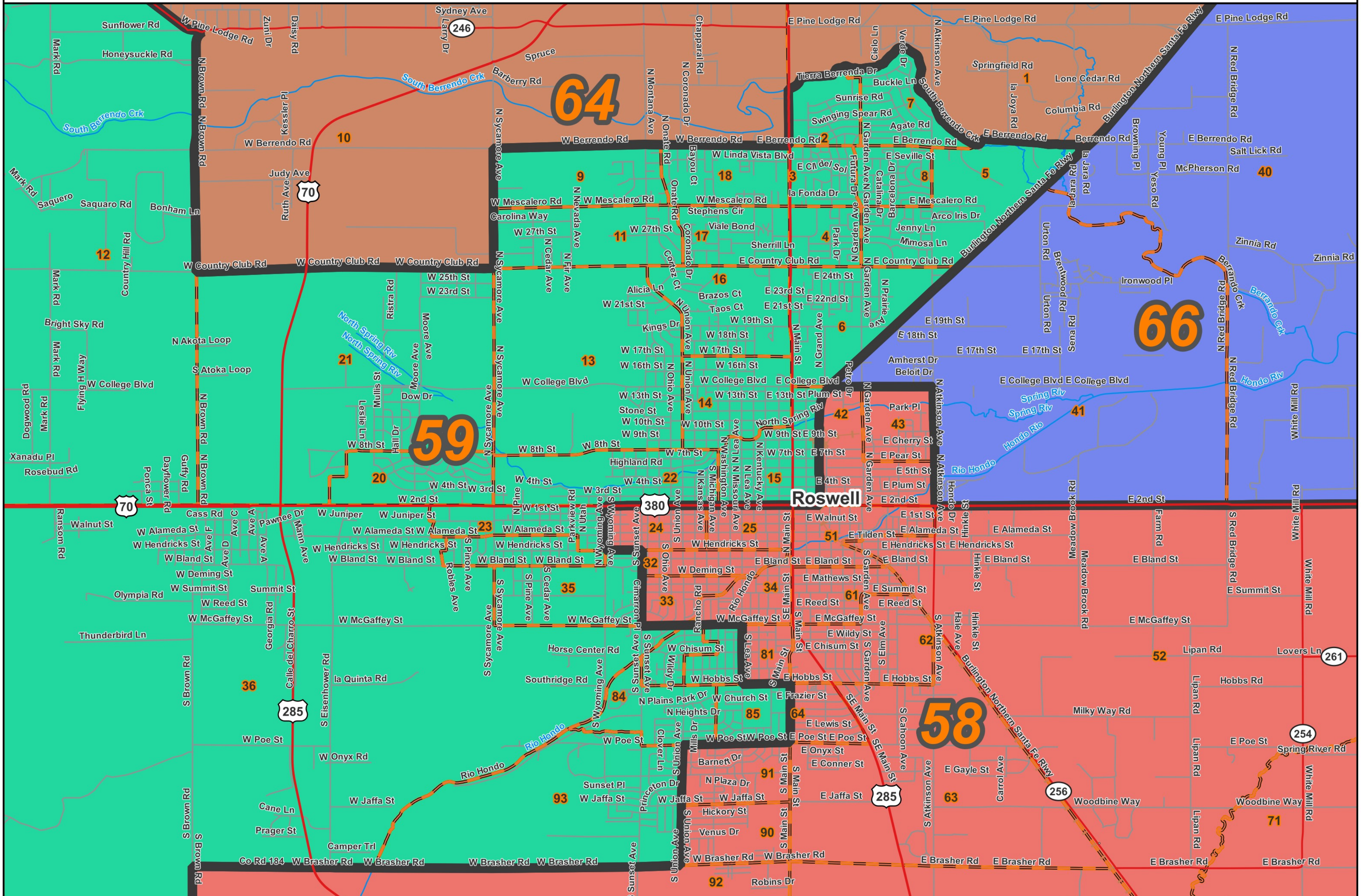

Research & Polling Inc.

Prepared for the New Mexico Legislative Council Service

0.8 mi

Precincts
Counties
Nat. Amer. lands

06/19/2023

			Adult Non-Hispanic				
County / Precinct	**Total Population**	**Adult Hispanic**	**White**	**Native American**	**Black**	**Asian**	**Other**
CH 2	856	36.0%	58.3%	0.8%	1.5%	0.5%	2.9%
CH 3	1,153	40.1%	50.1%	0.6%	2.7%	3.9%	2.7%
CH 4	997	43.8%	49.5%	1.1%	1.5%	1.9%	2.3%
CH 5	1,022	34.7%	58.8%	0.4%	0.9%	2.5%	2.6%
CH 6	1,340	39.1%	52.9%	1.5%	1.5%	3.1%	1.8%
CH 7	1,165	32.5%	63.4%	0.6%	0.9%	0.4%	2.1%
CH 8	1,270	33.8%	59.2%	0.6%	1.2%	3.0%	2.2%
CH 9	543	21.4%	71.4%	0.5%	1.5%	3.2%	2.0%
CH 11	599	20.6%	70.5%	0.7%	0.4%	3.9%	3.9%
CH 12	736	20.9%	74.5%	0.2%	0.0%	0.0%	4.5%
CH 13	1,623	51.9%	42.2%	1.3%	0.8%	1.0%	2.7%
CH 14	1,637	42.4%	47.8%	0.9%	2.2%	3.8%	2.9%
CH 15	664	37.5%	57.8%	0.0%	1.9%	0.0%	2.9%
CH 16	803	51.1%	40.8%	0.9%	1.9%	3.3%	2.0%
CH 17	859	22.5%	72.8%	0.3%	0.6%	1.4%	2.4%
CH 18	1,152	33.0%	58.0%	0.7%	0.8%	2.5%	5.0%
CH 20	715	35.0%	58.4%	0.4%	1.4%	2.3%	2.5%
CH 21	1,184	29.7%	61.5%	0.6%	3.0%	1.6%	3.7%
CH 22	1,121	37.8%	55.4%	1.2%	1.5%	1.3%	2.8%
CH 23	1,114	54.7%	35.8%	2.2%	3.8%	0.1%	3.3%
CH 31	1,616	58.7%	33.5%	0.2%	1.6%	2.1%	3.8%
CH 35	1,111	50.5%	40.3%	2.1%	2.1%	0.7%	4.4%
CH 36	1,394	42.5%	52.3%	0.6%	1.6%	0.3%	2.8%
CH 82	975	59.9%	34.4%	0.3%	2.1%	0.3%	3.0%
CH 83	771	49.3%	45.6%	0.3%	1.3%	0.7%	2.8%
CH 84	1,596	55.6%	39.9%	0.6%	2.2%	0.4%	1.2%
CH 85	784	52.4%	40.8%	1.1%	2.0%	1.4%	2.3%
CH 93	1,786	56.1%	35.6%	1.1%	2.9%	0.8%	3.4%
District Total	30,586	42.3%	50.6%	0.8%	1.7%	1.7%	2.9%