


AFFIDAVIT OF ONE AND THE SAME NAME

I, David Arguello, President of the Arroyo Hondo Arriba Community Land Grant Association, let it be known that the Arroyo Hondo Arriba Community Land Grant is in fact the one and same entity as La Corporación de San Antonio, the San Antonio Cooperative, Inc., Asociación de la Merced Comunitaria de Arroyo Hondo Arriba, and the Upper Arroyo Hondo Community Land Grant Association; and further, that it is the owner of certain lands as decreed by the Eighth Judicial District Court on the 14th day of September, 1914 in the case *Coca et al. v. Martinez et al.*, Cause No. 906; and that it is the owner of those two tracts of land known at the "San Antonio Tract" and the "Valdez Tract," pursuant to a 526 Exchange with the U.S. Forest Service in 1954.


FURTHER, I let it be known that the Arroyo Hondo Arriba Community Land Grant Association is not the same entity as the Arroyo Hondo Land Grant or the Arroyo Hondo Community Association.




 DAVID ARGUELLO, President
 Arroyo Hondo Arriba Community Land Grant Association

STATE OF NEW MEXICO)
) SS.
 COUNTY OF TAOS)

TAOS COUNTY
 ANNA MARTINEZ, CLERK
 000404394
 Book 882 Page 593
 1 of 1
 07/14/2015 02:02:49 PM
 BY BLANCA




SUBSCRIBED, SWORN TO and acknowledged before me by DAVID ARGUELLO, acting in his capacity as President of the ARROYO HONDO ARRIBA COMMUNITY LAND GRANT ASSOCIATION, a person either personally known by me or who proved identity by satisfactory proof, on this 14 day of July, 2015.



 Notary Public

My Commission Expires:

12/28/16



3698
415

Book of Records in the Office
of the District Court Clerk
Bk E page 126-127

JESUS COCA, MANUEL ESPINOSA, J. J. MARTINEZ,
ENCARNACION PADILLA, FELIPE PADILLA, EUGENIO MARTINEZ,
CAITANO GONZALES, JACK COOK, TOMAS GONZALES, WILLIAM
FRASER, MANUEL DURAN, JUAN ANTONIO VALDEZ, ENCARNACION
GONZALES, GUADALUPE DURAN, JOSE ANTONIO SALAZAR, BERNARDO
SALAZAR, ANDRES VIGIL, MARTIN MONTOYA, MOISES PRANDO,
SANTIAGO VALDEZ, ABRAN MONTOYA, JUAN ANGEL VIGIL, CARLOS
MARTINEZ, GAVINO MORAN, JUAN MIGUEL APODACA, JUAN ANTONIO
APODACA, ERINEO MAES, HENRICO VALENCIA, DOMACIANO GONZALES,
FLORENCIO MARTINEZ, GUADALUPE OLIVAS, DOROTEO OLIVAS,
TIBURCIO MONTOYA, VIDAL MONTOYA, ANTONIO B. TRUJILLO,
JUAN N. GALLEGOS AND OTHERS SIMILARLY SITUATED,

PLAINTIFFS,

-v-

No. 906

JULIAN A. MARTINEZ, JOSEPH E. LACOME AND
THOMAS P. GABLE,

DEFENDANTS.

F I N A L D E C R E E

This cause coming on to be heard in chambers on the 10th
day of September, 1914, upon the pleadings and the
stipulation entered into between the plaintiffs and their attorney
on the one side and the defendants and their attorney on the other,
and the Court being sufficiently advised in the premises, doth
find:

1. That the Court has jurisdiction over the persons of the
plaintiffs and defendants and of the subject matter of this action.
2. That the plaintiffs are the owners in fee simple of the
following described premises situate in the County of Taos and
State of New Mexico:

Commencing at a point on the Rio Hondo
where the Eastern boundary line of the
lands of Juan Antonio Valdez intersect

being corner number two, beginning at a point on the Rio Hondo at a place where the west boundary line of the lands of Juan H. Gallegos intersect the same, running thence northerly along said boundary line two miles to a point number three; thence easterly from point number three to point number two aforesaid; the southern boundary line being the northern boundary line of the Antoine Leroux Grant.

3. That the plaintiffs have a good and indefeasible estate in fee simple in and to all and singular the premises hereinabove described.

4. That the defendants have no right, title or interest in and to the land and real estate hereinabove described, or any part thereof.

5. That the lands hereinabove described are within the out boundary lines of the lands described in plaintiffs' complaint. It is, therefore,

ORDERED, ADJUDGED AND DECREED by the Court that the estate of plaintiffs in and to all of the lands and real estate hereinabove described, and every part thereof, be and it is hereby established against the adverse claims of the defendants Julian A. Martinez, Joseph E. Lacombe and Thomas P. Gable, and that the said defendants be and they are hereby barred and forever estopped from having or claiming any right, title or interest in or to the said land and real estate hereinabove described, or any part thereof, and that plaintiffs' title therein and thereto be and it is hereby quieted and forever set at rest; that each party pay their own court costs, for all of which let execution issue.

DATED at ^{Clayton} ~~San Antonio~~, N. M. this 10th day of September, 1914.

W. H. Humphreys
Attorney for said Defendants.

Thos. D. Lieb
Judge, etc.

Minutes of a meeting held today August 5, 1914

This meeting was held with the purpose of letting the people know about the agreement of the grant, that Don Antonio B. Trujillo made with the Srs. J. A. Martinez, Gable and Lacombe and the people were well satisfied. The boundaries given are on the East the boundary of Don Anto A. Valdez two miles to the north from there to the west the boundary of Juan Angel Vigil or Juan N. Gallegos.

Don Cosme Pacheco made a motion and the motion was accepted that all those that are delinquent have to pay five dollars from now to the 15 of September and the rest to the 15th of October to finish and close the costs. The sum at hand collected the sum of \$138.70 and \$40 dollars more to the 15th of September that are on the list.

This meeting was proceeded by:

Don Martin Montoya, President
Antonio Gonzales, Vice President
Bernabe Gonzales, Secretary

Minutes of a meeting held today December 18 A.D. 1915
Amendment to the above written minutes

Description of the boundaries of the Stipulation
and agreement held by Sr. A.B. Trujillo with Thomas Gable,
Joe Laçome and Julian A. Martinez

Starting on a mojonera or mound fixed where the Canada del Agua meets with the Rio Hondo from there all along the Rio Hondo to the west with three miles and a half more or less to a mojonera or mound afixed where the Canada de los Cayguas meets with the Rio Hondo and from that mojonera or mound a direct line to the North by a distance of two miles where another mound is fixed from there a line to the East for a distance of three miles and a half more or less to another mojonera or mound fixed from there a direct line to the South for a distance of two miles which is the starting point of the mojonera where the Canada del Agua meets the Rio Hondo.

These minutes are with the object of having amended the minutes of the meeting that took place on August 5th 1914 which as of now have been approved by this meeting held today December 18, 1915 as testified.

Juan A. Valdez, President
J. E. Maes, Vice President
Bernabe Gonzales, Secretary