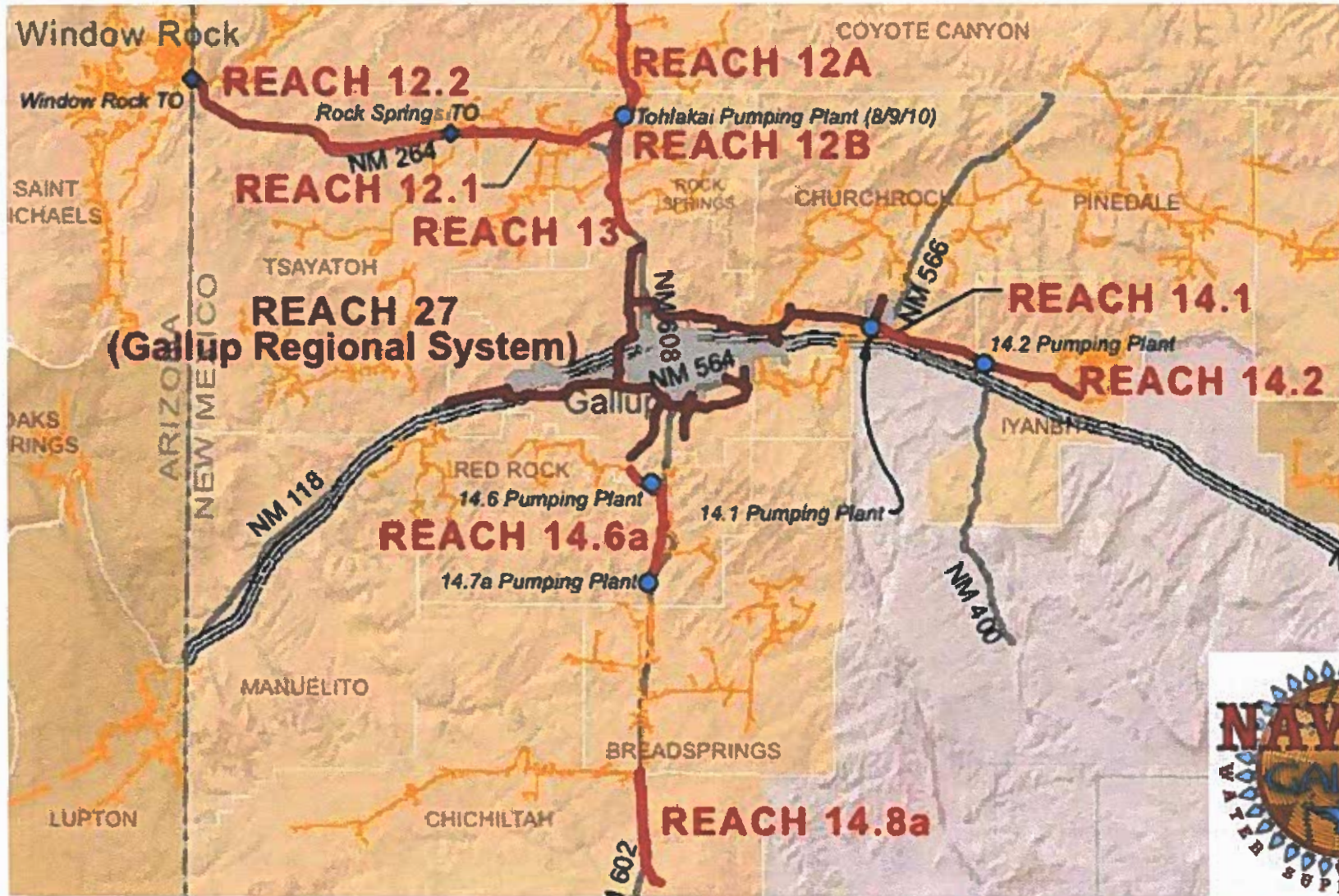
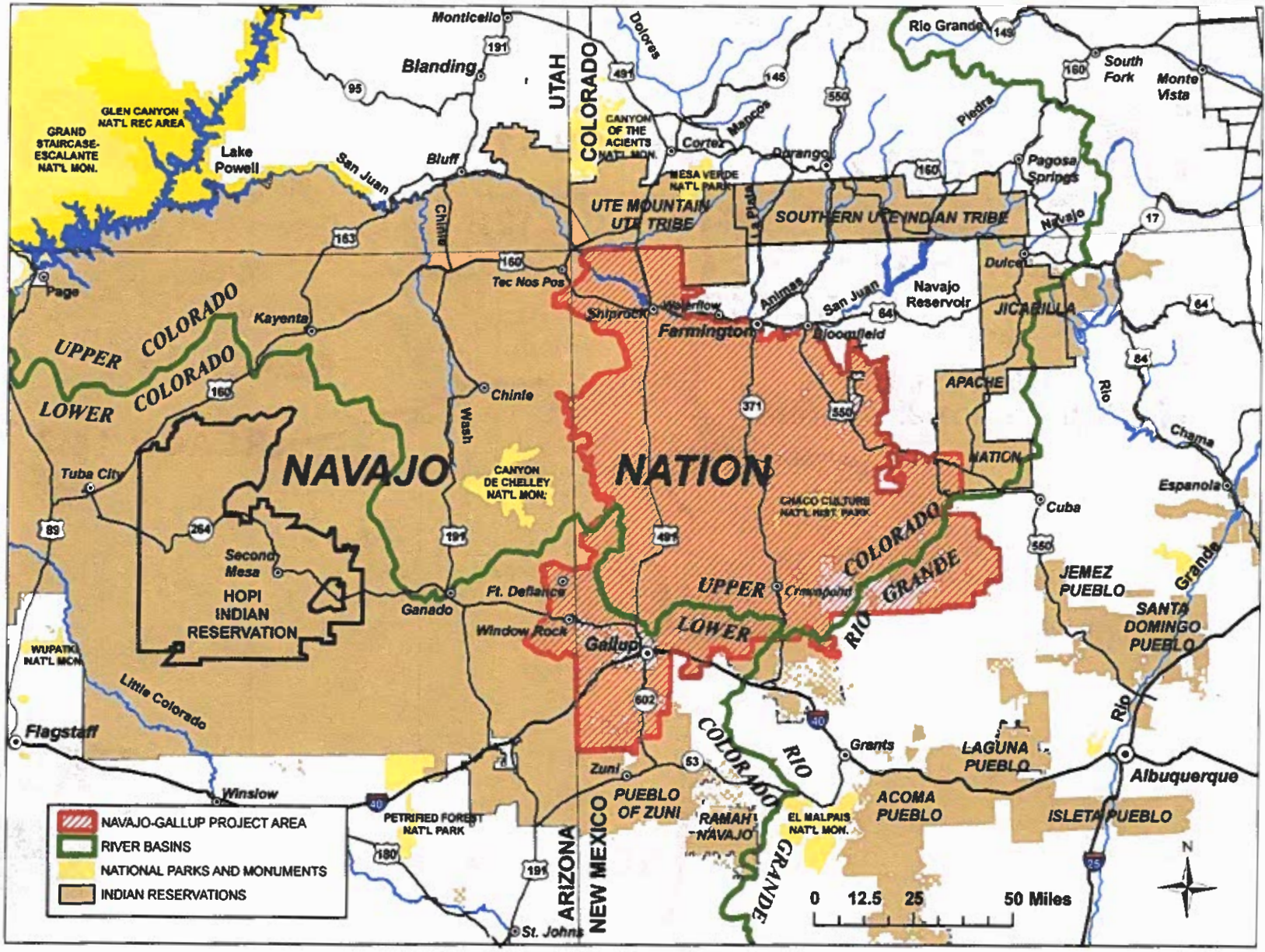


# Navajo Gallup Water Supply Project: *The Gallup Regional System*

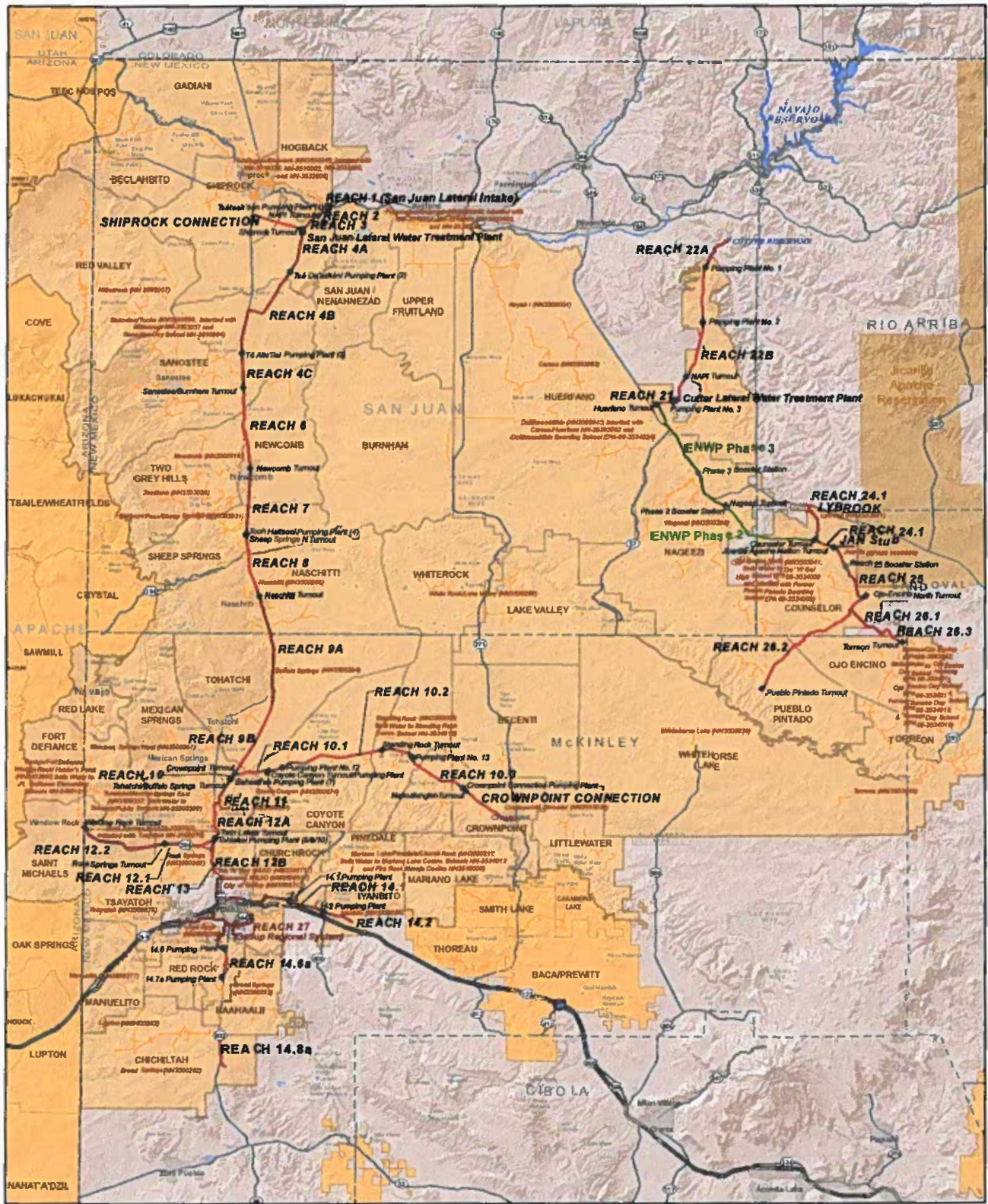




- NAVAJO-GALLUP PROJECT AREA
- RIVER BASINS
- NATIONAL PARKS AND MONUMENTS
- INDIAN RESERVATIONS

0 12.5 25 50 Miles





## Navajo Gallup Water Supply Project RECLAMATION *Managing Water in the West*

**LEGEND**

- San Juan Lateral
- Culler Lateral
- Gallup Regional System
- Eastern Navajo Water Pipeline (ENWP) Phase 2
- Eastern Navajo Water Pipeline (ENWP) Phase 3
- Crowpoint (Beacon Hill NB) Lateral Connections
- Pumping Plant
- ◆ Turnout
- Navajo Tribal Utility Authority Distribution System
- Public Water System ID
- Navajo Nation Served Chapters
- Navajo Nation Non-Served Chapters



Note: Pumping Plant numbers reflect FEIS designations. Some pumping plants in original FEIS design have been combined and/or eliminated as a result of additional analyses and optimization studies.

Disclaimer: Not for construction purposes. Alignment may be refined as designs and field reviews are completed.

**1695-529-537**  
Last Update: August 14, 2018  
Print Date: 8/14/2018  
File Name: 1695-529-537 11x17

