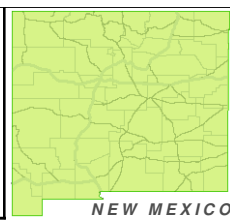


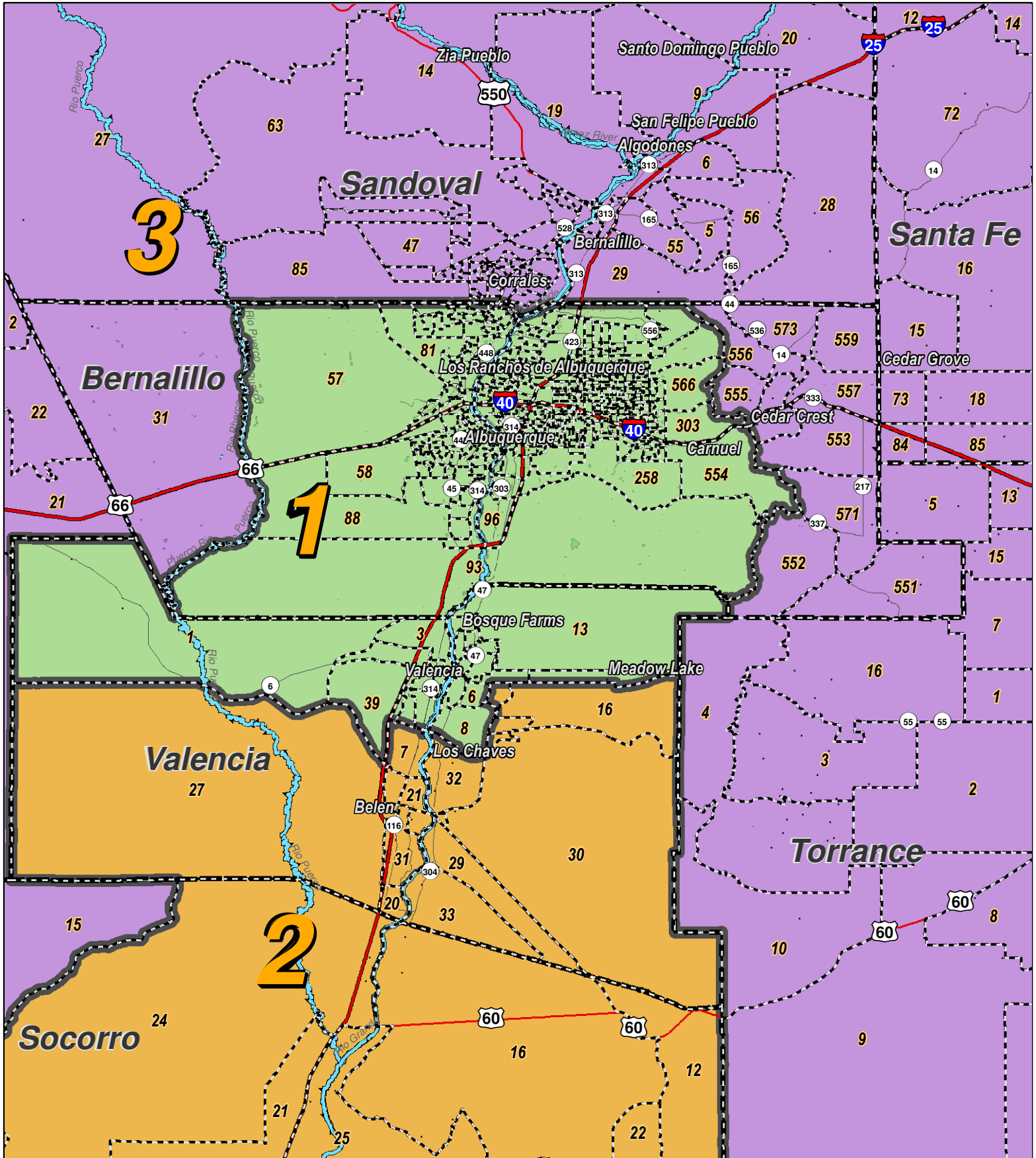
For the New Mexico Legislative Council Service



LEGEND Created: July 12, 2011

- Counties
- Interstate
- Rivers
- US Highway

Research & Polling, Inc. distributes this map assuming no liability for any errors, omissions, or inaccuracies in the information provided regardless of the cause in reliance upon any maps.



0 5 10 20 30 Miles

RESEARCH & POLLING INC.

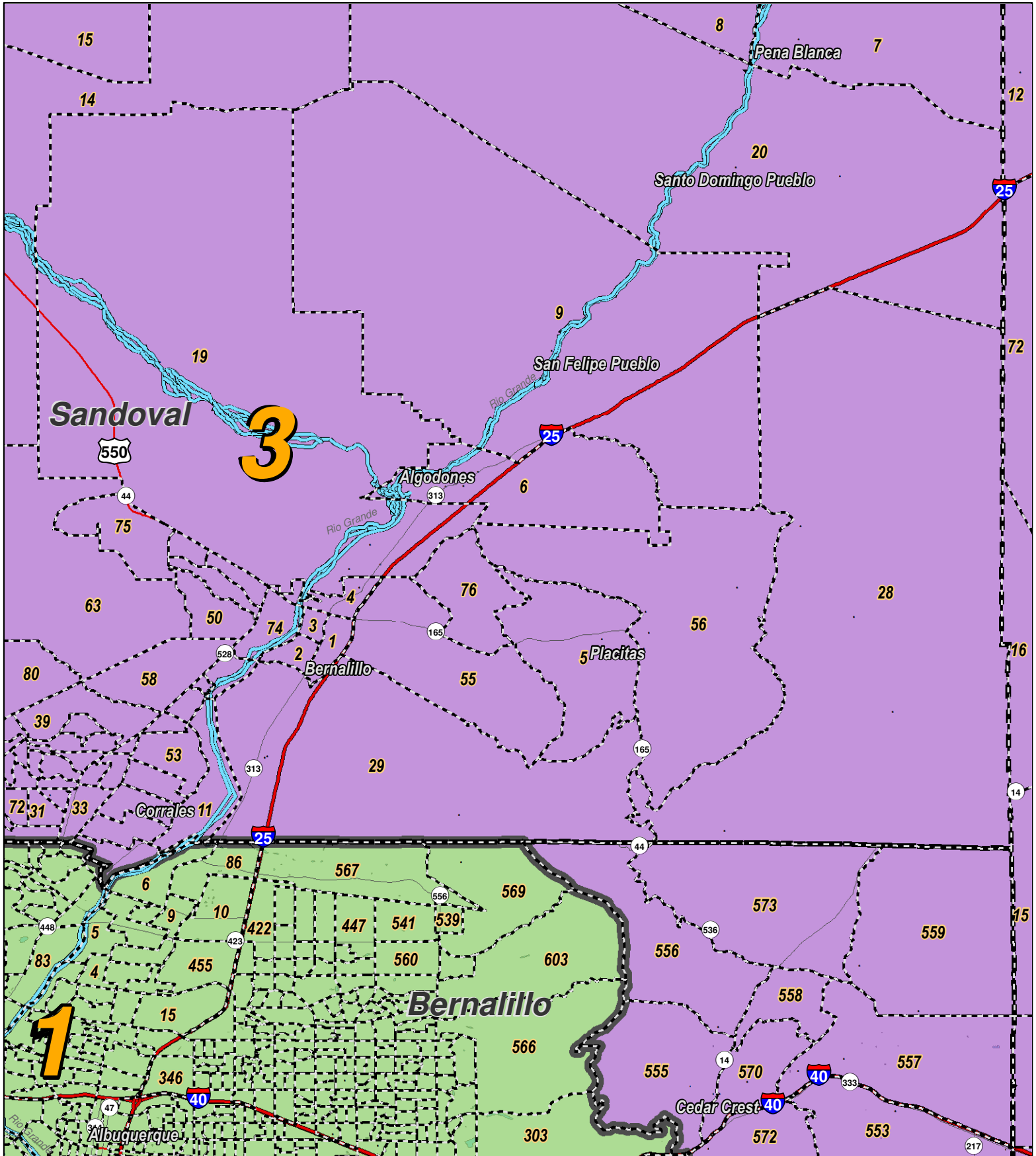
For the New Mexico Legislative Council Service



LEGEND Created: July 12, 2011

Precincts	Interstate
Counties	US Highway
Rivers	State Highway

Research & Polling, Inc. distributes this map assuming no liability for any errors, omissions, or inaccuracies in the information provided regardless of the cause in reliance upon any maps.



0 5 10 Miles

RESEARCH & POLLING INC.


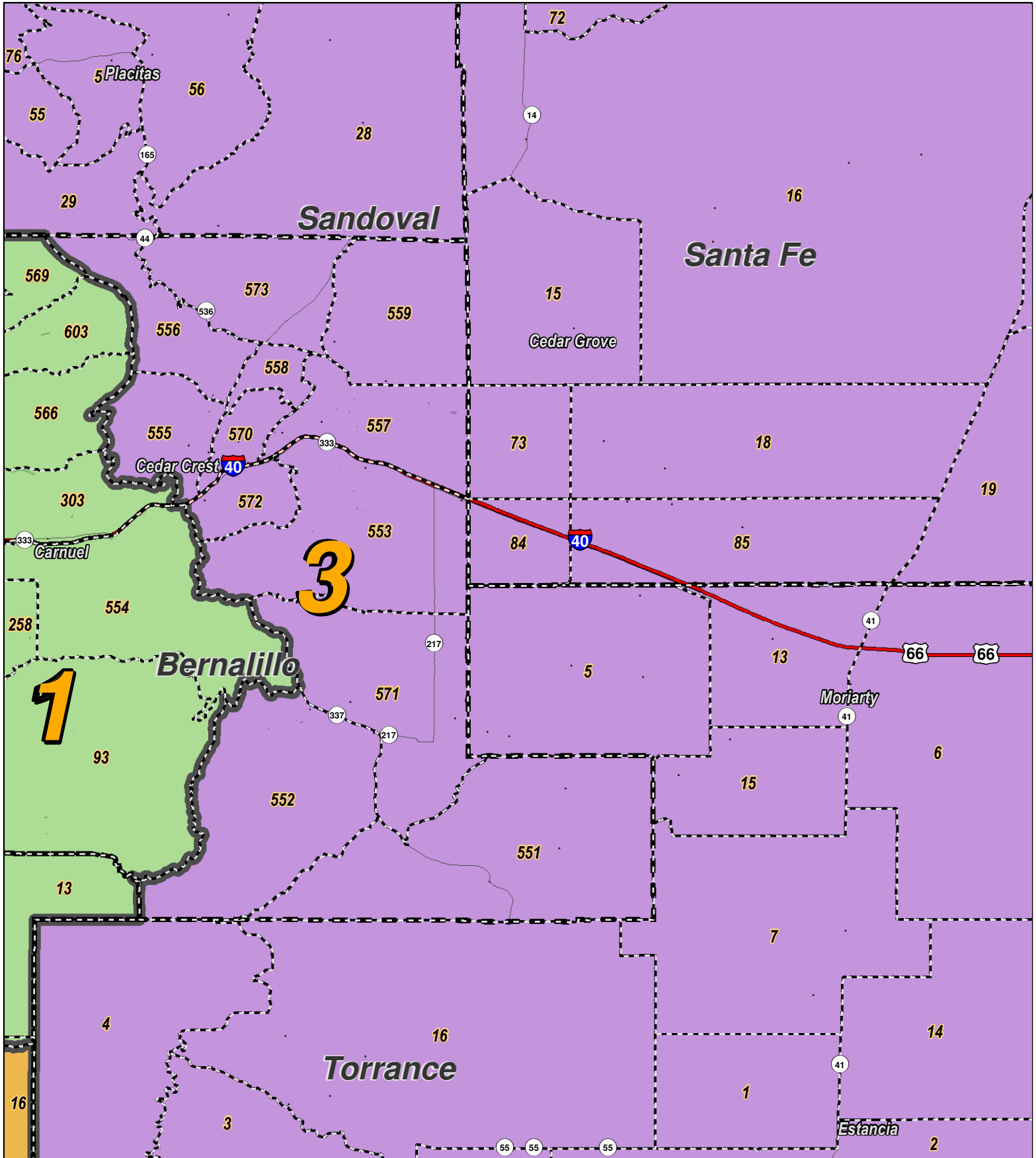
For the New Mexico Legislative Council Service



LEGEND Created: July 12, 2011

Precincts	Interstate
Counties	US Highway
Rivers	State Highway

Research & Polling, Inc. distributes this map assuming no liability for any errors, omissions, or inaccuracies in the information provided regardless of the cause in reliance upon any maps.



For the New Mexico
Legislative Council Service


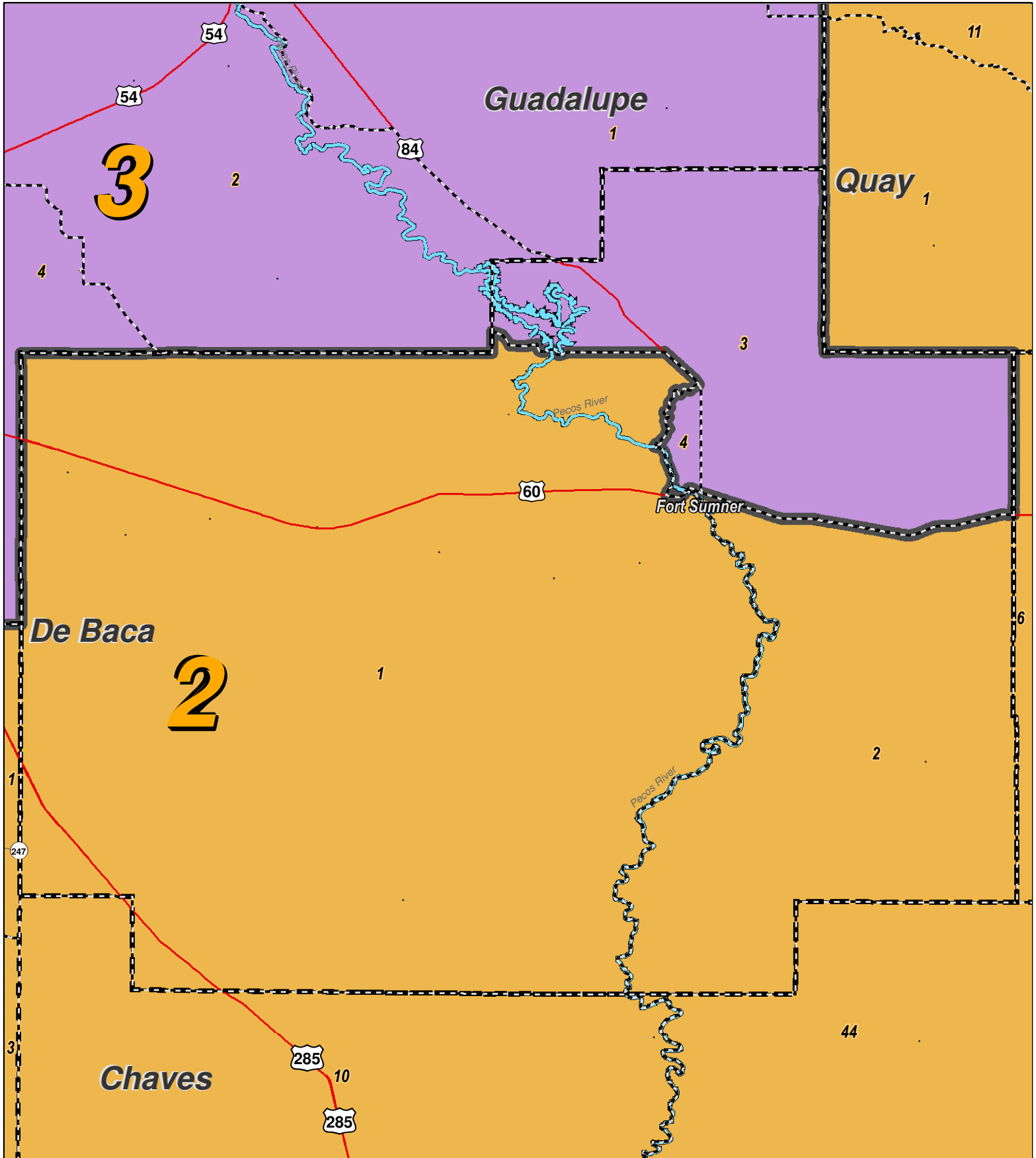


LEGEND

Created: July 12, 2011

- Precincts
- Counties
- Rivers
- Interstate
- US Highway
- State Highway

Research & Polling, Inc. distributes this map assuming no liability for any errors, omissions, or inaccuracies in the information provided regardless of the cause in reliance upon any maps.




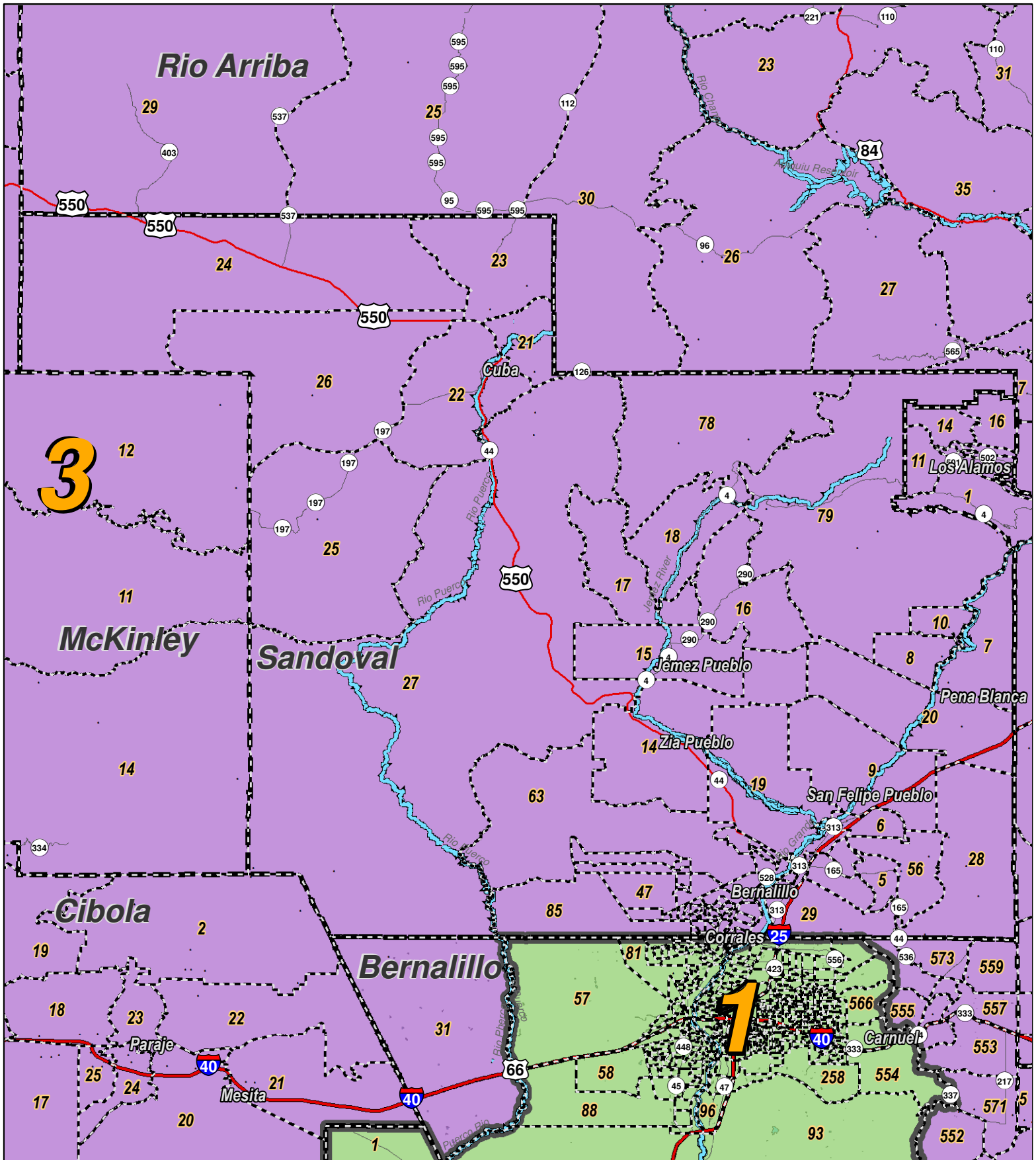
For the New Mexico
Legislative Council Service



LEGEND Created: July 12, 2011

Precincts	Interstate
Counties	US Highway
Rivers	State Highway

Research & Polling, Inc. distributes this map assuming no liability for any errors, omissions, or inaccuracies in the information provided regardless of the cause in reliance upon any maps.



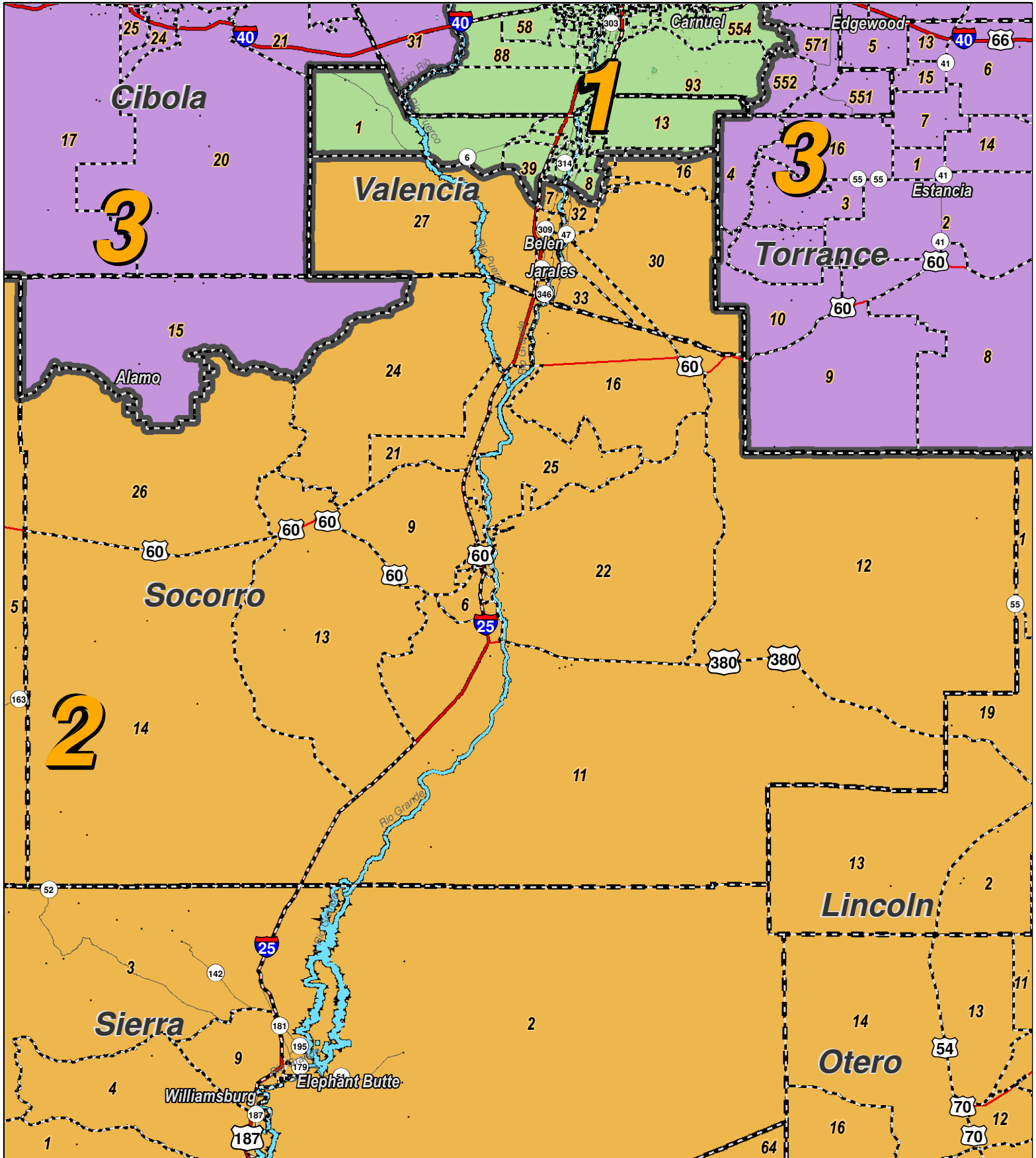
For the New Mexico
Legislative Council Service



LEGEND Created: July 12, 2011

Precincts	Interstate
Counties	US Highway
Rivers	State Highway

Research & Polling, Inc. distributes this map assuming no liability for any errors, omissions, or inaccuracies in the information provided regardless of the cause in reliance upon any maps.



0 5 10 20 30 40 50 Miles

RESEARCH & POLLING INC.

For the New Mexico Legislative Council Service



LEGEND Created: July 12, 2011

- Precincts (dashed line)
- Counties (thick dashed line)
- Rivers (blue wavy line)
- Interstate (red double line)
- US Highway (red single line)
- State Highway (grey line)

Research & Polling, Inc. distributes this map assuming no liability for any errors, omissions, or inaccuracies in the information provided regardless of the cause in reliance upon any maps.

District	Pop	Deviation	Hispanic	Non-Hispanic Origin				
				White	Native American	Black	Asian	Other Races
1	686,435	42 0.0%	337,067 49.1%	278,041 40.5%	26,295 3.8%	16,631 2.4%	14,721 2.1%	13,680 2.0%
18+	520,092		232,022 44.6%	235,455 45.3%	19,509 3.8%	13,046 2.5%	11,667 2.2%	8,393 1.6%
2	686,361	-32 -0.0%	355,700 51.8%	293,722 42.8%	9,129 1.3%	13,202 1.9%	5,245 0.8%	9,363 1.4%
18+	507,442		236,328 46.6%	244,253 48.1%	6,638 1.3%	10,017 2.0%	4,336 0.9%	5,870 1.2%
3	686,383	-10 -0.0%	260,636 38.0%	262,047 38.2%	139,944 20.4%	5,629 0.8%	6,339 0.9%	11,788 1.7%
18+	512,973		182,976 35.7%	218,140 42.5%	95,815 18.7%	4,390 0.9%	4,953 1.0%	6,699 1.3%
Totals	2,059,179	Ideal: 686,393	953,403 46.3%	833,810 40.5%	175,368 8.5%	35,462 1.7%	26,305 1.3%	34,831 1.7%
18+	1,540,507		651,326 42.3%	697,848 45.3%	121,962 7.9%	27,453 1.8%	20,956 1.4%	20,962 1.3%

District Profile

District	Total Population	Deviation		Adult Hispanic	Adult Non-Hispanic			Performance Measure		Registered Voters				
					White	Native American	Black	Dem	Rep	Total	% Dem	% Rep	% DTS	% Other
1	686,435	42	0.0%	44.6%	45.3%	3.8%	2.5%	54.0%	46.0%	408,102	47.3%	32.3%	16.8%	3.6%
2	686,361	-32	-0.0%	46.6%	48.1%	1.3%	2.0%	44.2%	55.8%	343,078	43.8%	37.9%	16.2%	2.2%
3	686,383	-10	-0.0%	35.7%	42.5%	18.7%	0.9%	59.0%	41.0%	408,982	56.0%	26.5%	14.8%	2.7%
New Mexico	2,059,179			42.3%	45.3%	7.9%	1.8%	53.0%	47.0%	1,160,162	49.3%	31.9%	15.9%	2.9%

NM Congress: Concept G

District Definitions by County and Precinct

Congressional district one is composed of Bernalillo county precincts 1 through 30, 32 through 99, 101 through 125, 127 through 129, 131 through 144, 150 through 154, 161 through 166, 170, 171, 180 through 187, 191 through 197, 211, 212, 214 through 217, 221, 223 through 226, 241 through 246, 251 through 258, 271 through 275, 278, 281 through 287, 289 through 308, 311 through 318, 321 through 324, 326 through 333, 341 through 347, 351 through 358, 371 through 375, 381 through 387, 400 through 456, 461 through 466, 471 through 478, 480 through 500, 502 through 550, 554, 560 through 569 and 601 through 603; and Valencia county precincts 1 through 6, 8 through 15, 17 through 19, 28, 36, 37 and 39 through 41.

Congressional district two is composed of Catron county; Chaves county; Curry county; De Baca county precincts 1 and 2; Dona Ana county; Eddy county; Grant county; Harding county; Hidalgo county; Lea county; Lincoln county; Luna county; Otero county; Quay county; Roosevelt county; Sierra county; Socorro county precincts 1 through 14 and 16 through 26; Union county; and Valencia county precincts 7, 16, 20 through 27, 29 through 35 and 38.

Congressional district three is composed of Bernalillo county precincts 31, 551 through 553, 555 through 559 and 570 through 573; Cibola county; Colfax county; De Baca county precincts 3 and 4; Guadalupe county; Los Alamos county; McKinley county; Mora county; Rio Arriba county; San Juan county; San Miguel county; Sandoval county; Santa Fe county; Socorro county precinct 15; Taos county; and Torraine county.