

0 1 2 3 4 Miles

Issued: July 28, 2011

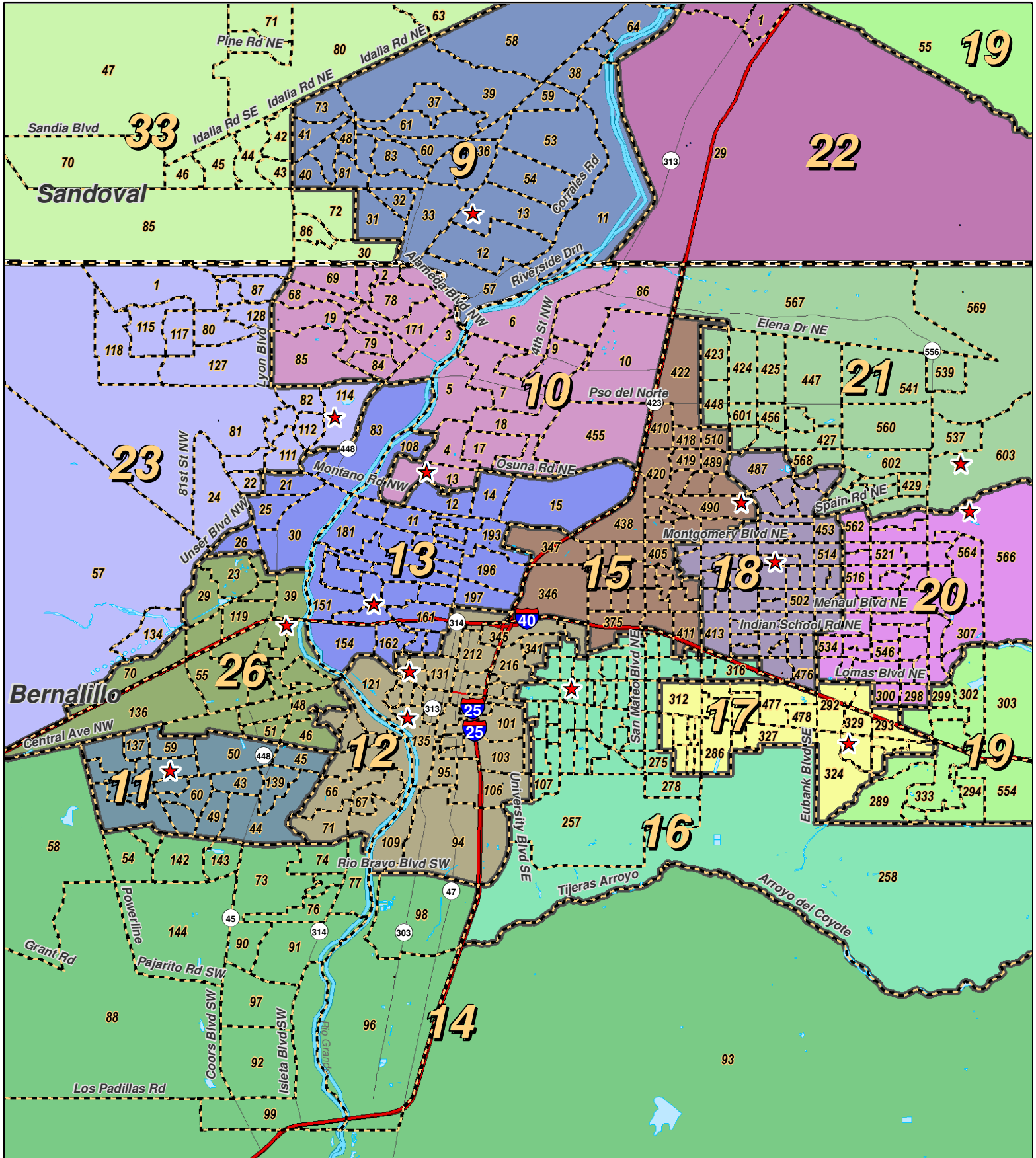
For the New Mexico Legislative Council Service



LEGEND Created: July 27, 2011

★ Legislators	🌊 Rivers	🛣 Interstate
⬜ Precincts	🟦 Lakes / Ponds	🛣 US Highway
⬜ Counties		🛣 State Highway

Research & Polling, Inc. distributes this map assuming no liability for any errors, omissions, or inaccuracies in the information provided regardless of the cause in reliance upon any maps.



0 1 2 3 4 Miles

Issued: July 28, 2011

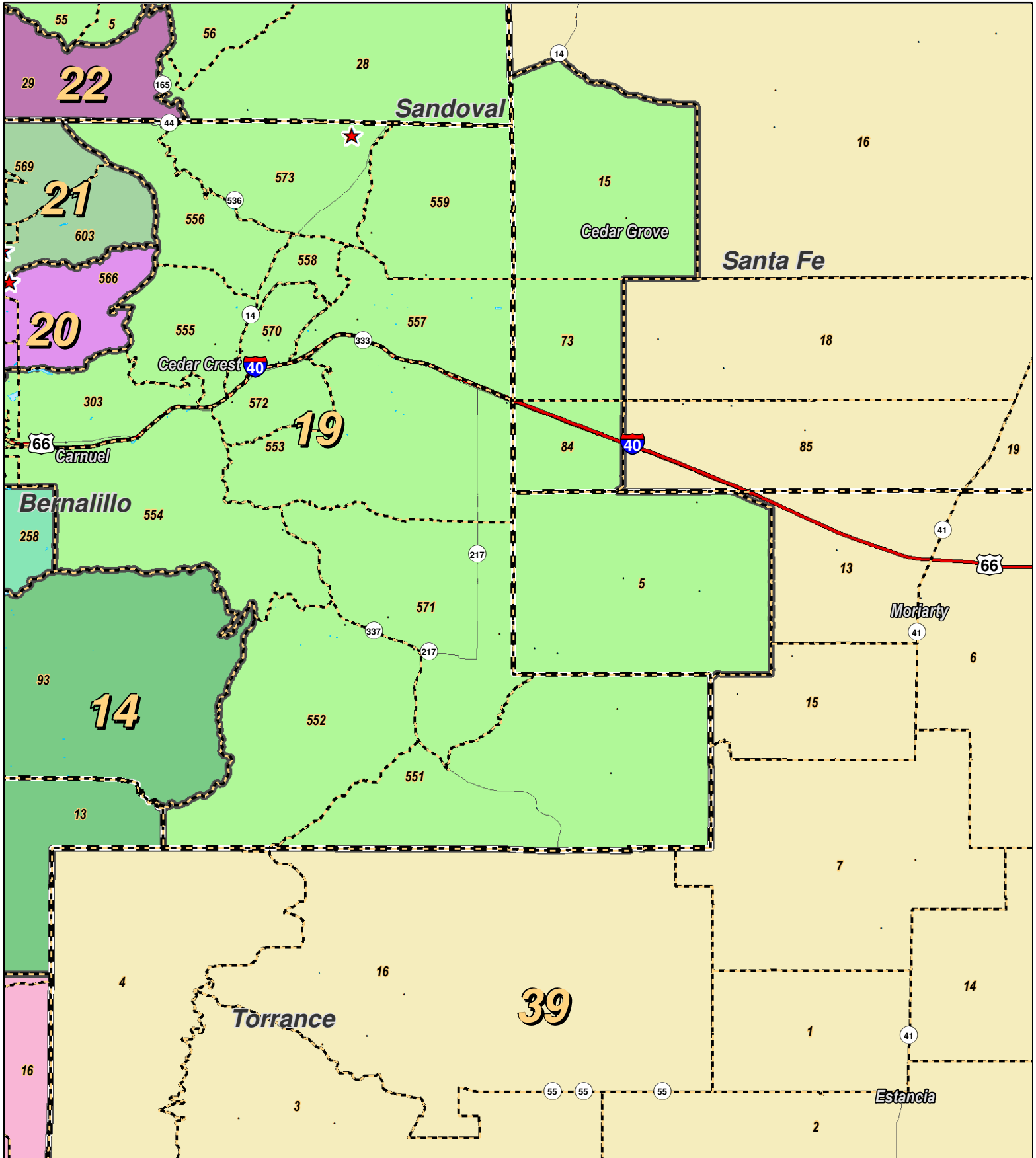
For the New Mexico Legislative Council Service



LEGEND Created: July 27, 2011

★ Legislators	🌊 Rivers	🛣 Interstate
▭ Precincts	🟦 Lakes / Ponds	🛣 US Highway
▭ Counties		🛣 State Highway

Research & Polling, Inc. distributes this map assuming no liability for any errors, omissions, or inaccuracies in the information provided regardless of the cause in reliance upon any maps.



0 1 2 3 4

Miles

Issued: July 28, 2011

For the New Mexico
Legislative Council Service



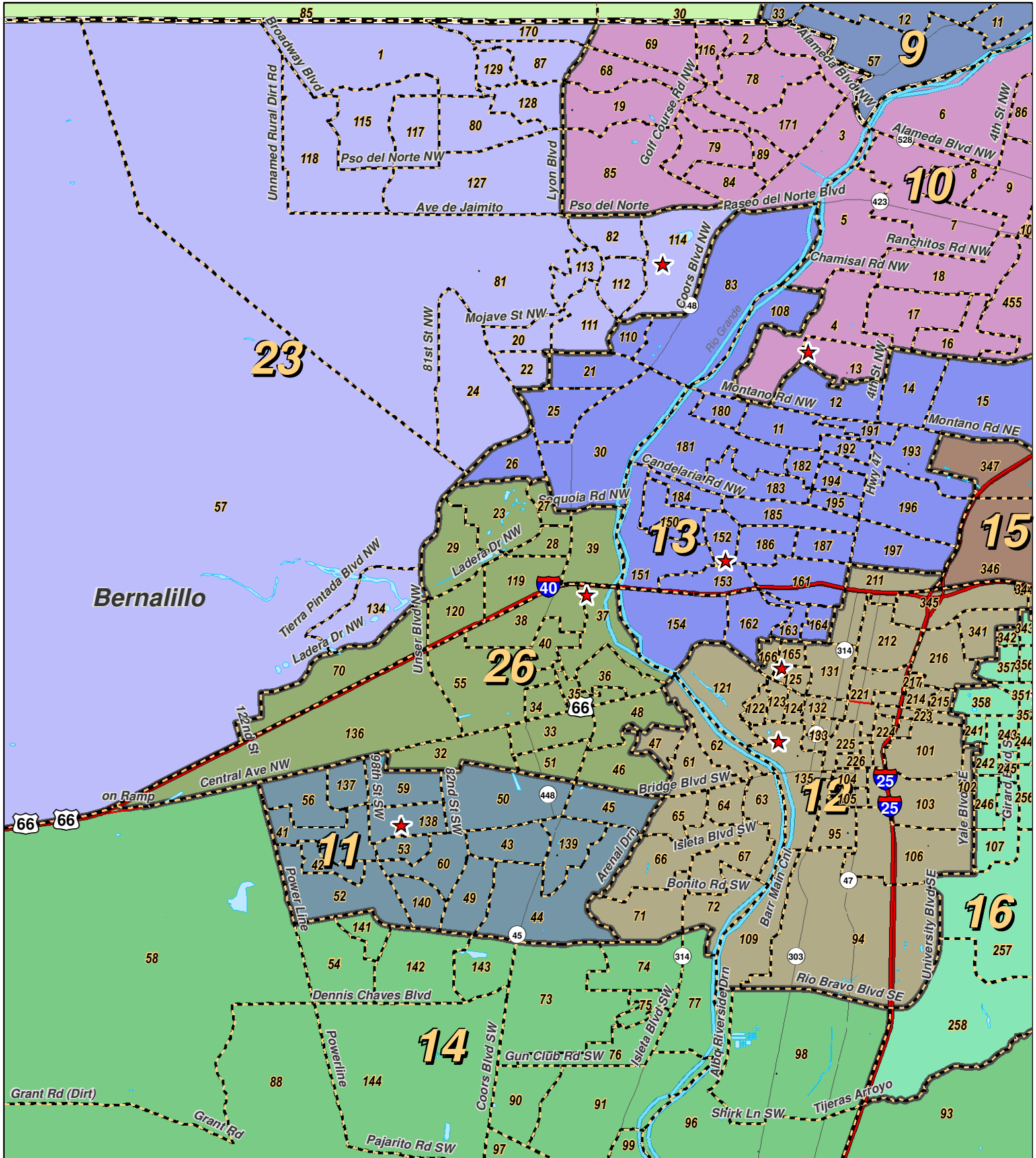
LEGEND

Created: July 27, 2011

- ★ Legislators
- ▭ Precincts
- ▭ Counties
- ~ Rivers
- ~ Lakes / Ponds
- ↔ Interstate
- ↔ US Highway
- ↔ State Highway

Research & Polling, Inc. distributes this map assuming no liability for any errors, omissions, or inaccuracies in the information provided regardless of the cause in reliance upon any maps.





0 2.5 5 Miles

RESEARCH & POLLING INC.

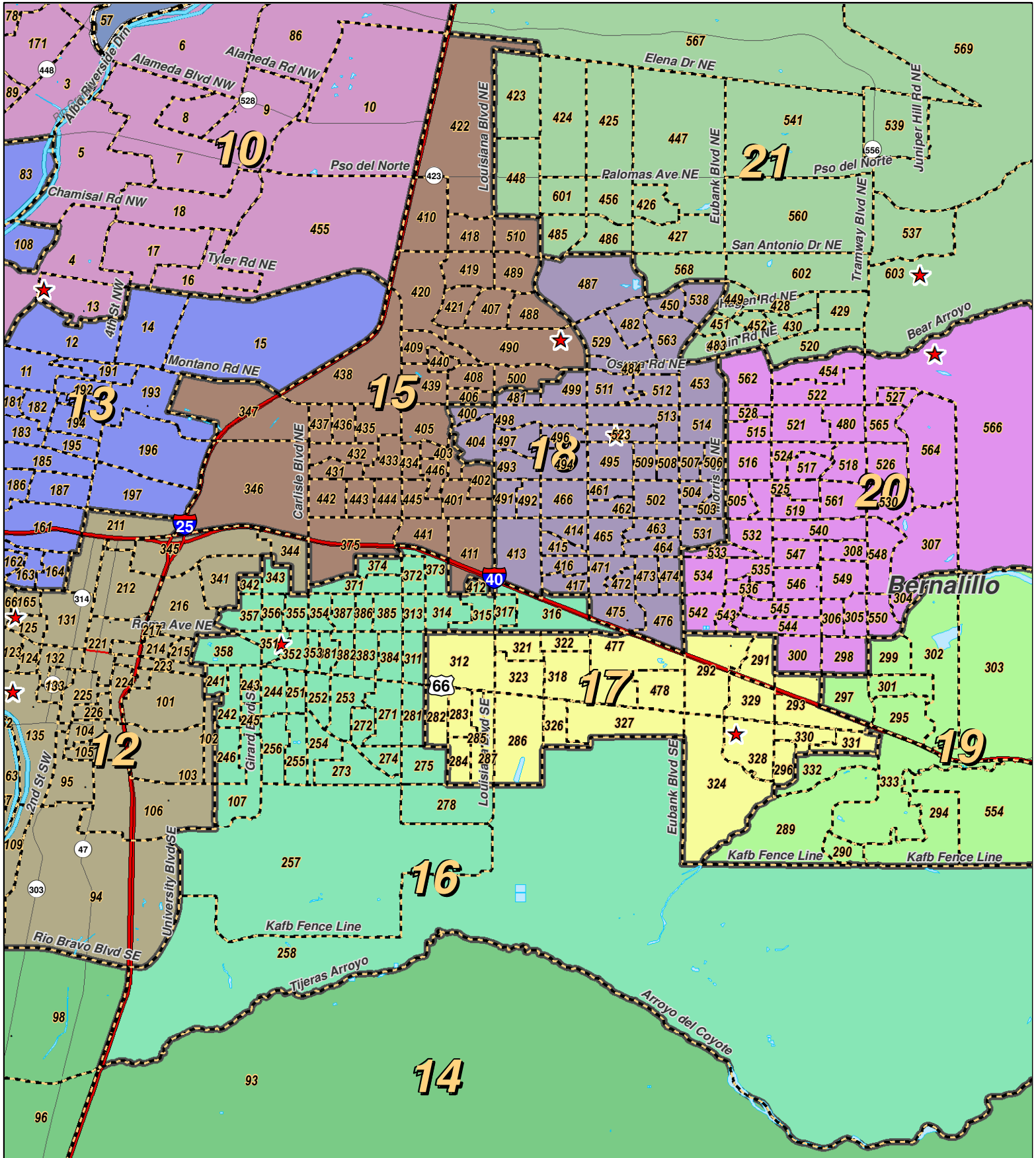
For the New Mexico Legislative Council Service



LEGEND Created: July 13, 2011

- Rivers
- Counties
- Interstate
- US Highway
- State Highway

Research & Polling, Inc. distributes this map assuming no liability for any errors, omissions, or inaccuracies in the information provided regardless of the cause in reliance upon any maps.



0 1 2 Miles

Issued: July 28, 2011


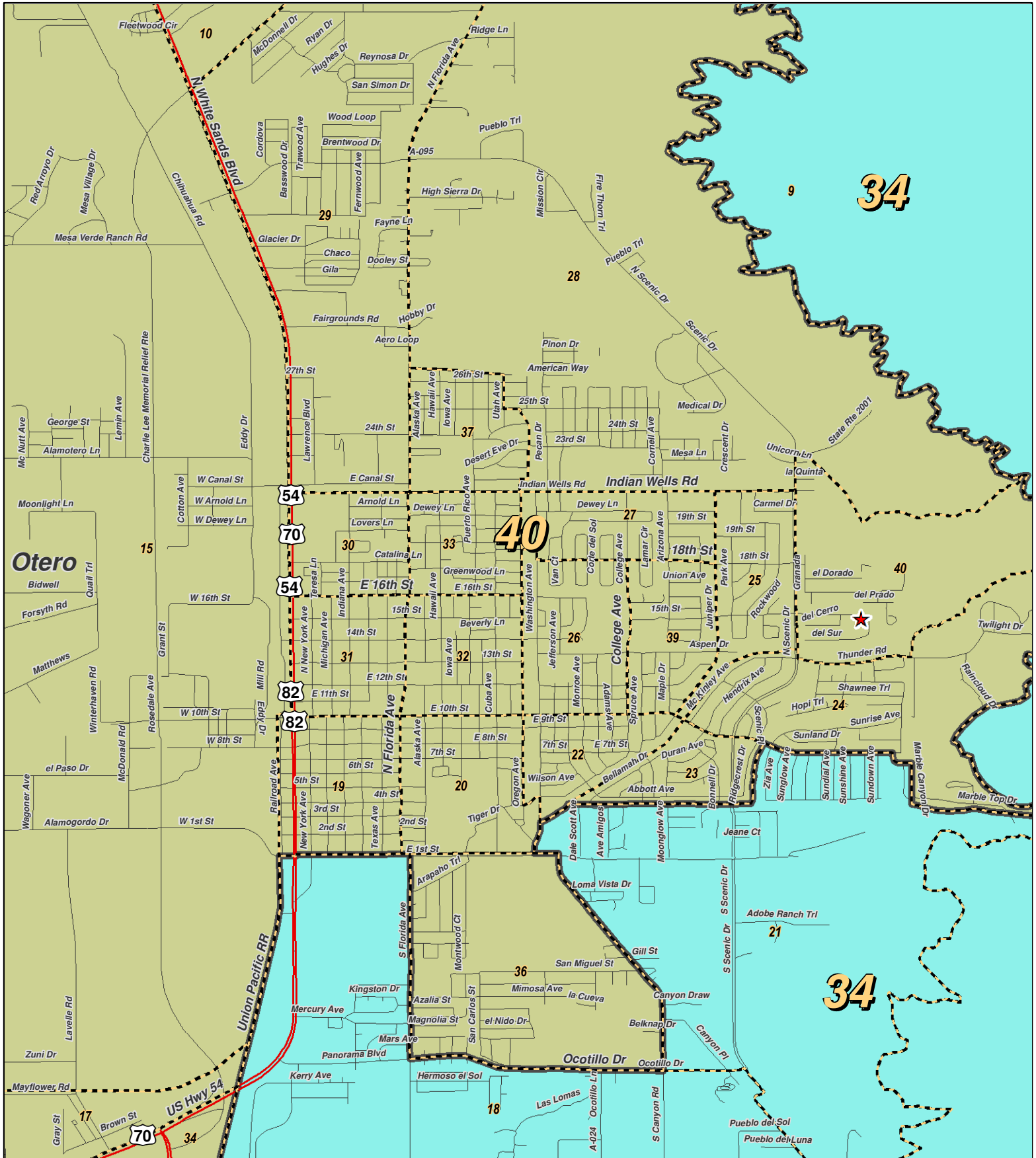
For the New Mexico Legislative Council Service



LEGEND Created: July 27, 2011

★ Legislators	🌊 Rivers	🛣 Interstate
⬜ Precincts	🟦 Lakes / Ponds	🛣 US Highway
⬜ Counties		🛣 State Highway

Research & Polling, Inc. distributes this map assuming no liability for any errors, omissions, or inaccuracies in the information provided regardless of the cause in reliance upon any maps.




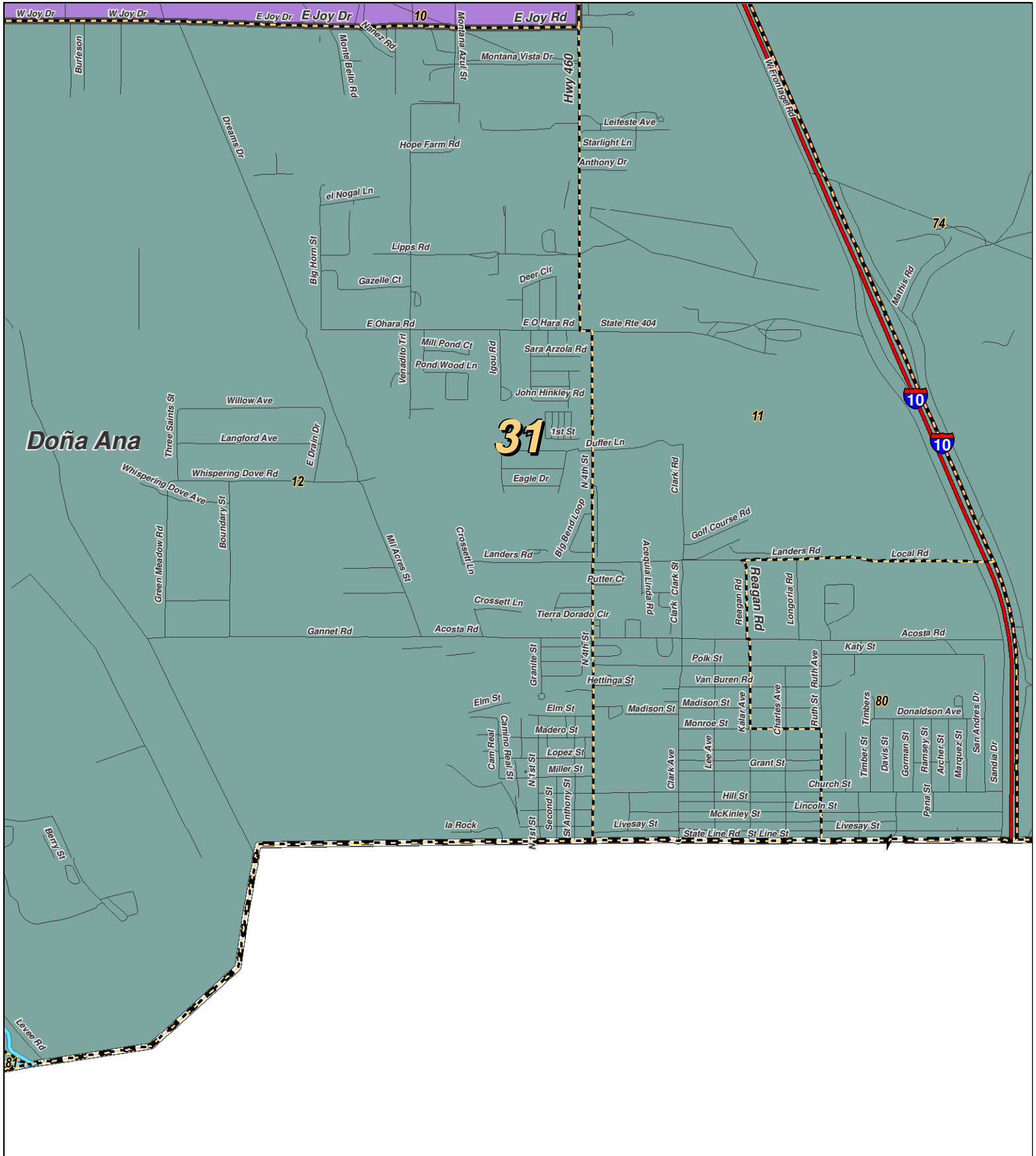
For the New Mexico
Legislative Council Service



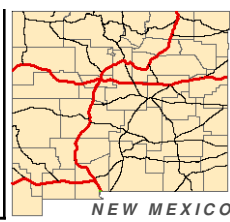
LEGEND Created: July 13, 2011

- Rivers
- Counties
- Interstate
- US Highway
- State Highway

Research & Polling, Inc. distributes this map assuming no liability for any errors, omissions, or inaccuracies in the information provided regardless of the cause in reliance upon any maps.



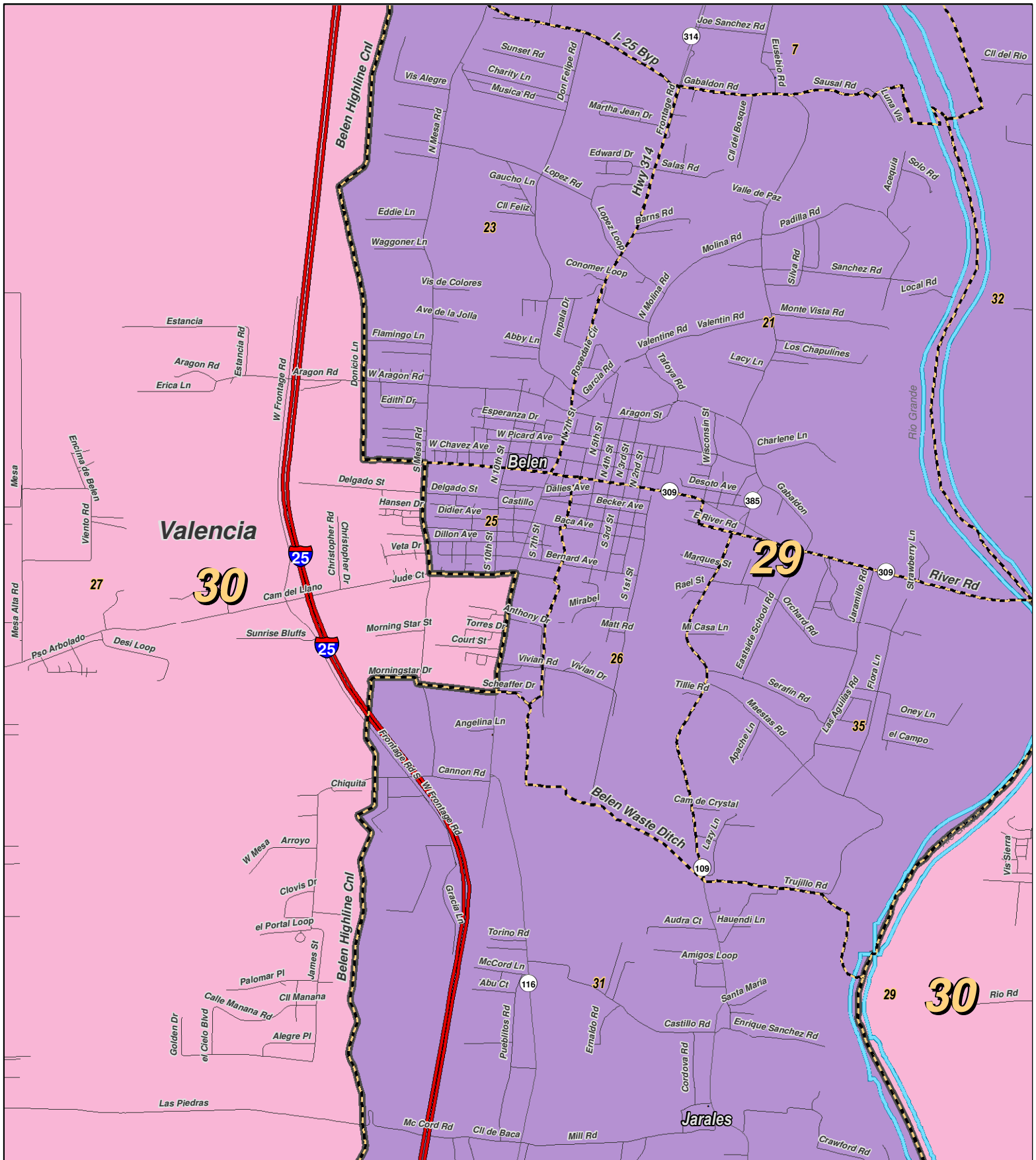
For the New Mexico
Legislative Council Service



LEGEND Created: July 13, 2011

Rivers	Interstate
Counties	US Highway
	State Highway

Research & Polling, Inc. distributes this map assuming no liability for any errors, omissions, or inaccuracies in the information provided regardless of the cause in reliance upon any maps.



0 1 2 Miles

RESEARCH & POLLING INC.

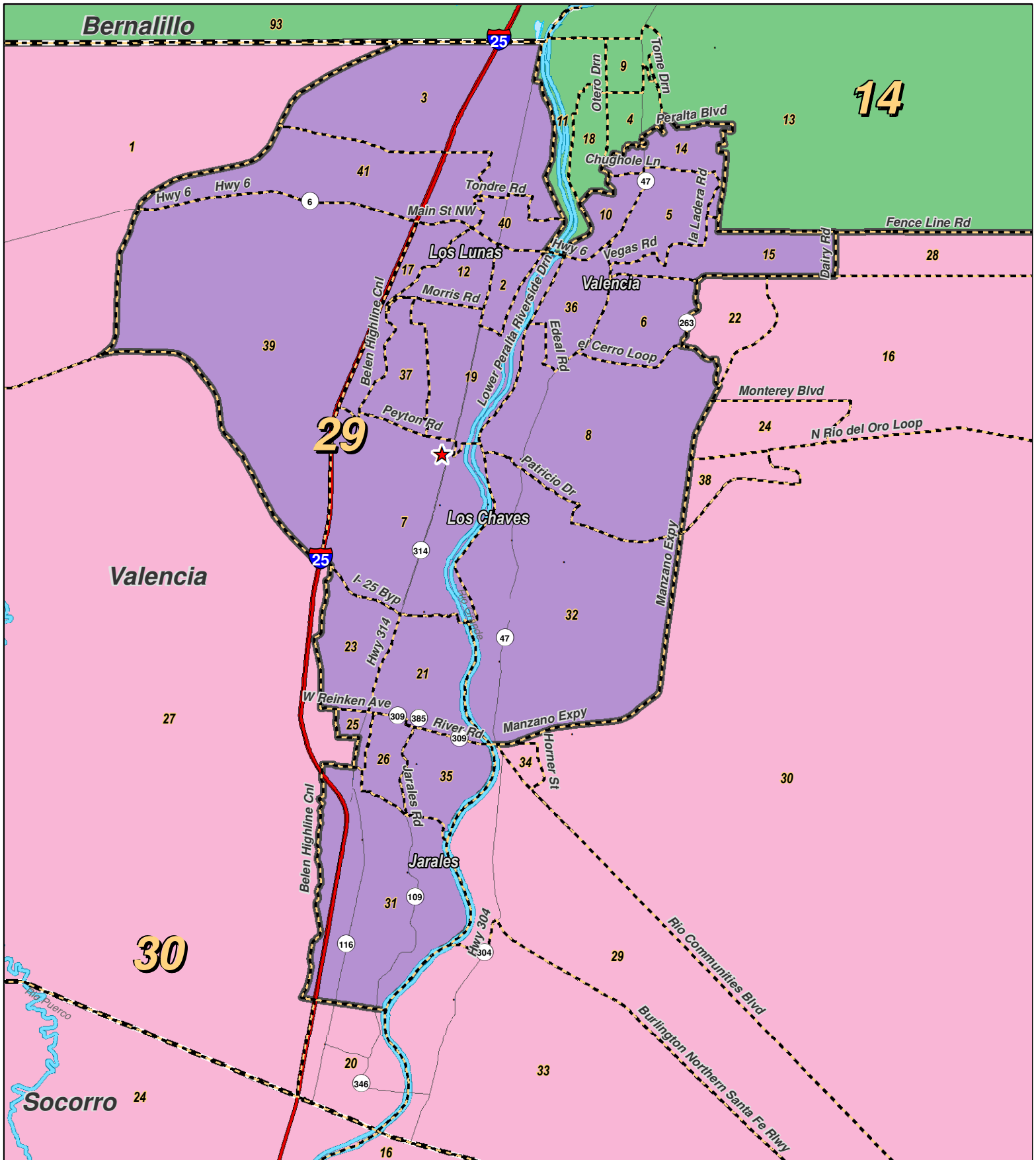
For the New Mexico Legislative Council Service



LEGEND Created: July 13, 2011

- Rivers
- Counties
- Interstate
- US Highway
- State Highway

Research & Polling, Inc. distributes this map assuming no liability for any errors, omissions, or inaccuracies in the information provided regardless of the cause in reliance upon any maps.



0 1 2 3 4 Miles

Issued: July 28, 2011


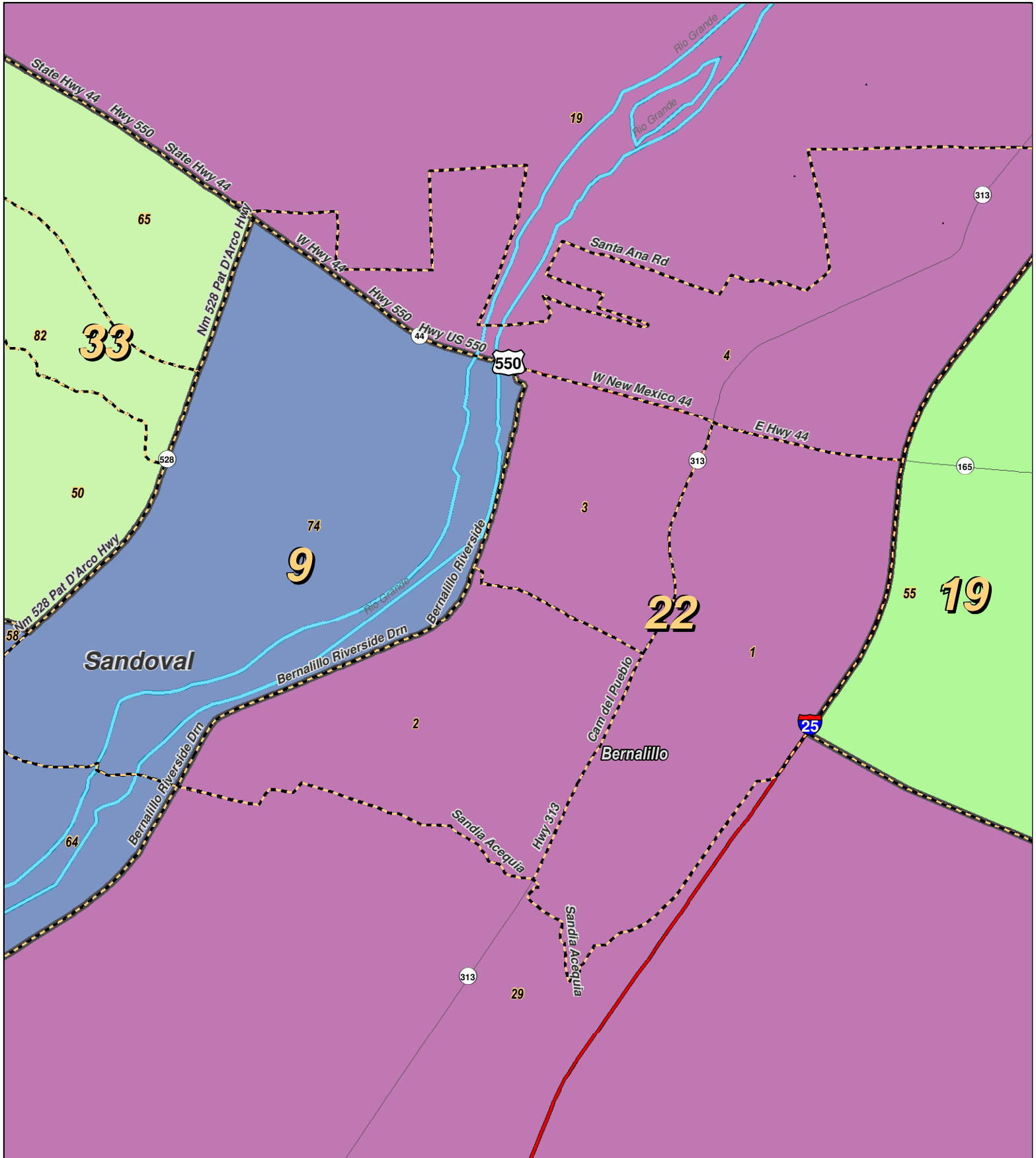
For the New Mexico
Legislative Council Service



LEGEND Created: July 27, 2011

★ Legislators	🌊 Rivers	🛣 Interstate
⬛ Precincts	🟦 Lakes / Ponds	🛣 US Highway
⬛ Counties		🛣 State Highway

Research & Polling, Inc. distributes this map assuming no liability for any errors, omissions, or inaccuracies in the information provided regardless of the cause in reliance upon any maps.



For the New Mexico
Legislative Council Service

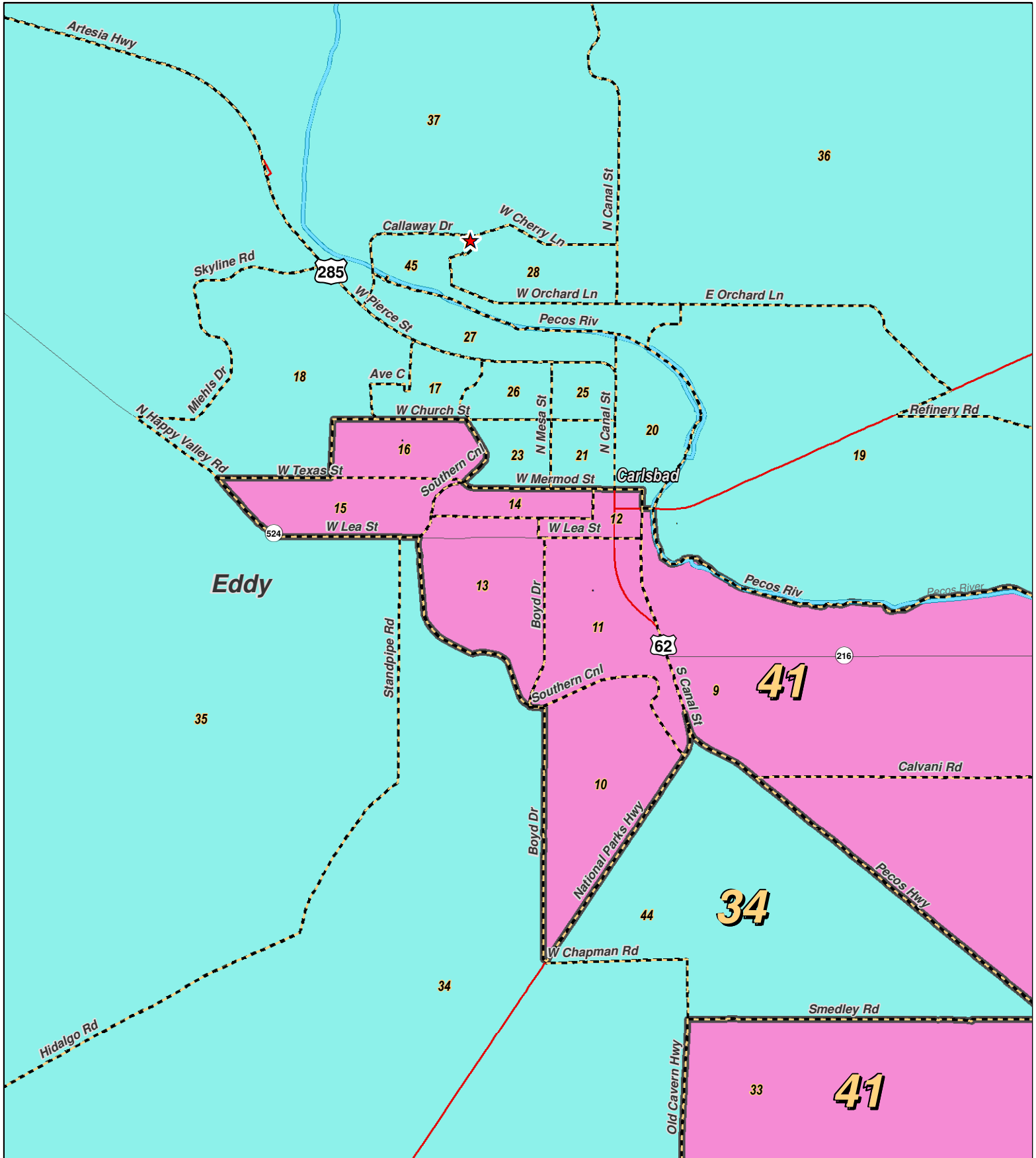


LEGEND

Created: July 13, 2011

- Rivers
- Counties
- Interstate
- US Highway
- State Highway

Research & Polling, Inc. distributes this map assuming no liability for any errors, omissions, or inaccuracies in the information provided regardless of the cause in reliance upon any maps.



0 1.5 3 Miles

RESEARCH & POLLING INC.

For the New Mexico Legislative Council Service

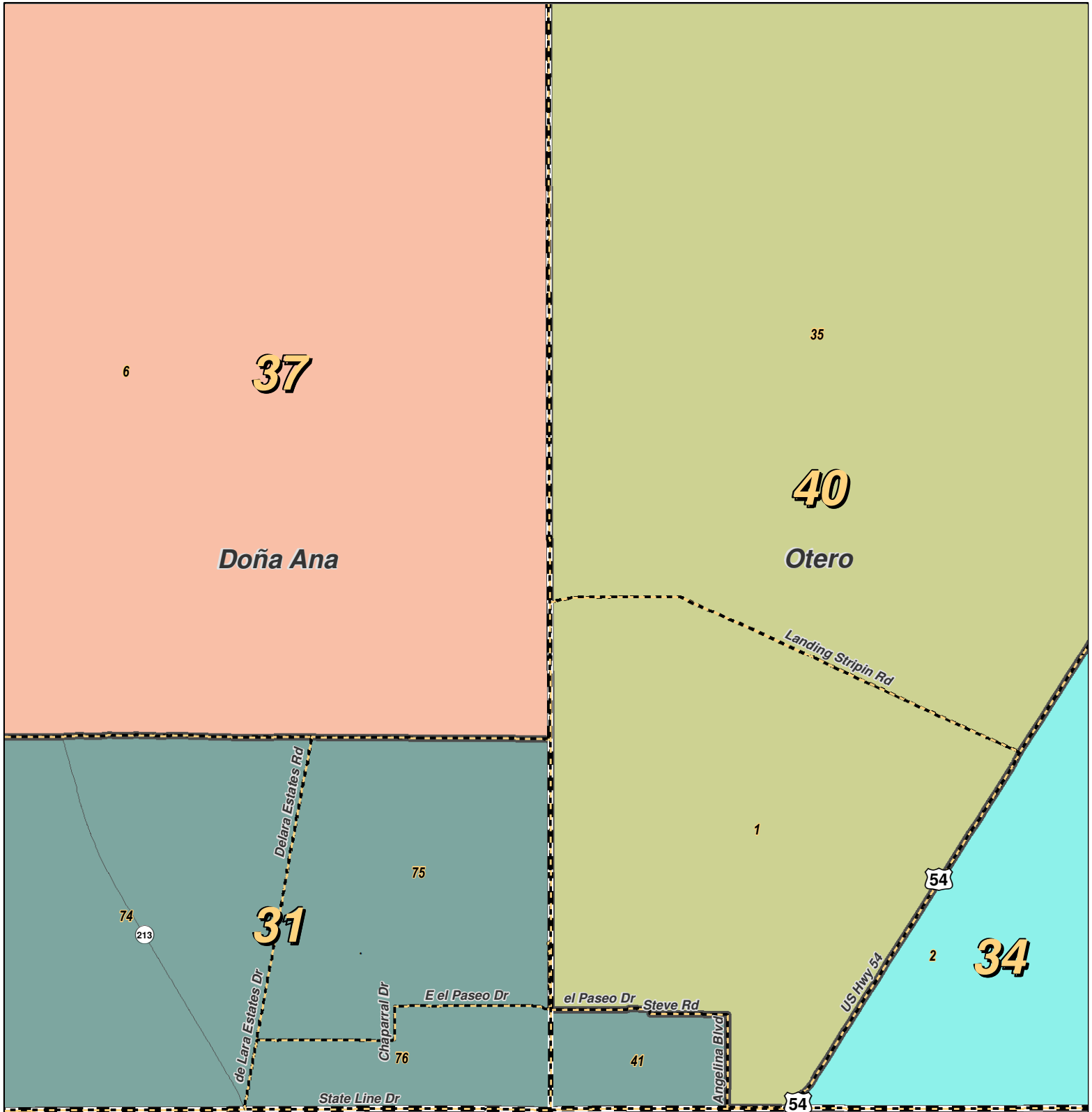


LEGEND

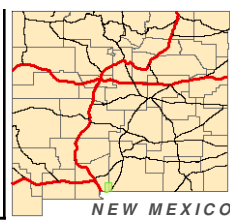
Created: July 13, 2011

Rivers	Interstate
Counties	US Highway
	State Highway

Research & Polling, Inc. distributes this map assuming no liability for any errors, omissions, or inaccuracies in the information provided regardless of the cause in reliance upon any maps.




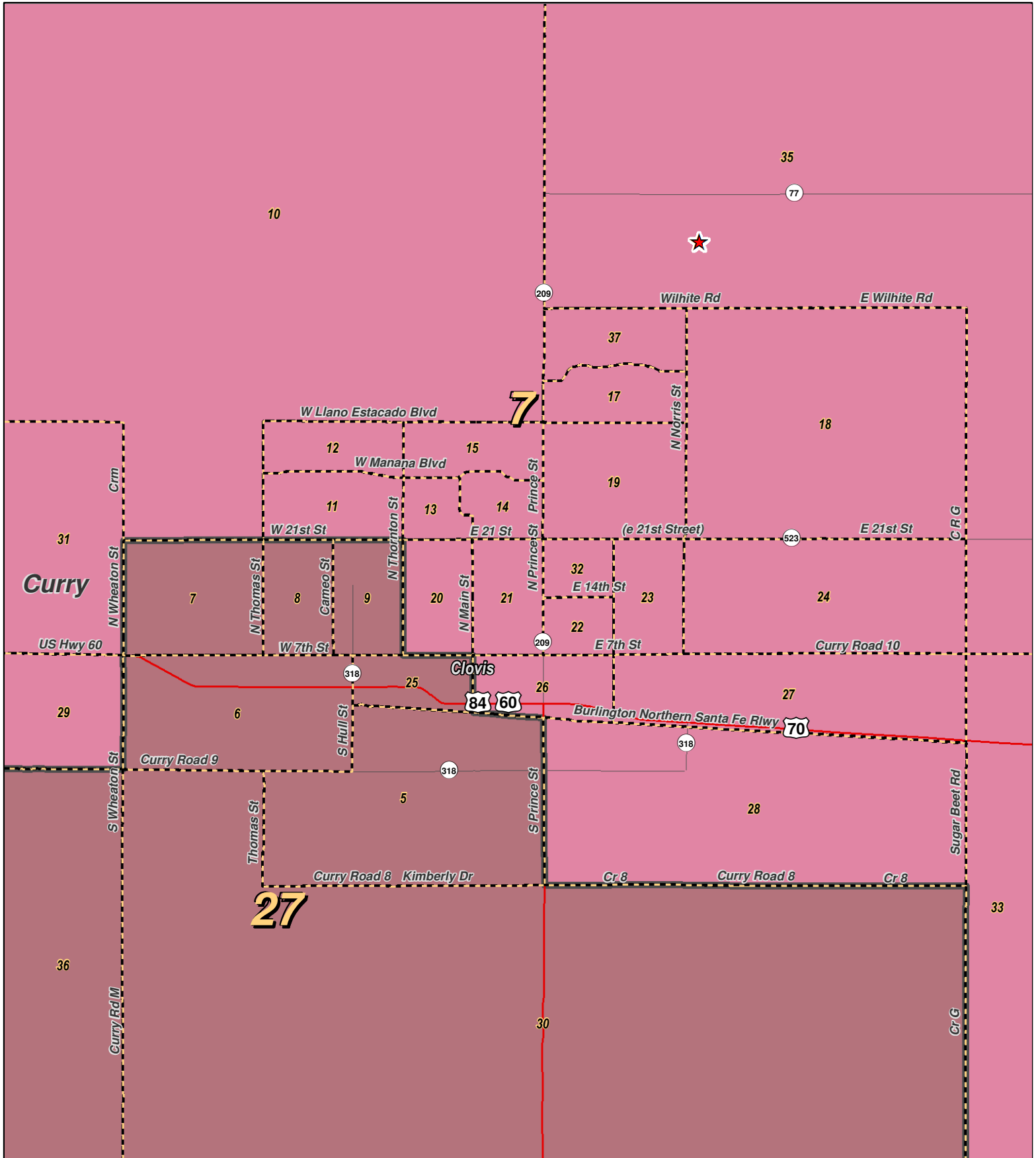
For the New Mexico
Legislative Council Service



LEGEND

Created: July 13, 2011

Research & Polling, Inc. distributes this map assuming no liability for any errors, omissions, or inaccuracies in the information provided regardless of the cause in reliance upon any maps.



For the New Mexico
Legislative Council Service

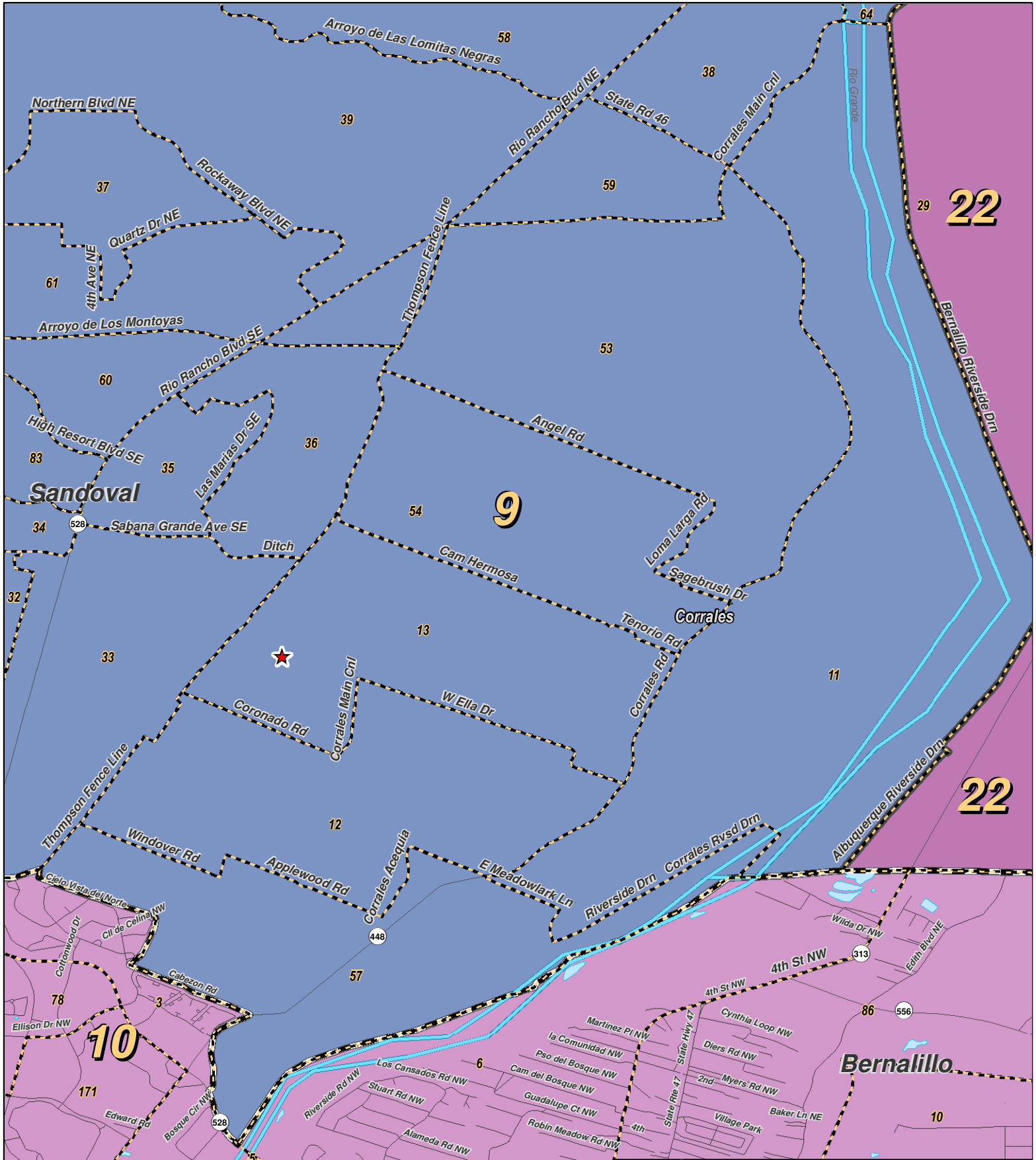


LEGEND

Created: July 13, 2011

Rivers	Interstate
Counties	US Highway
	State Highway

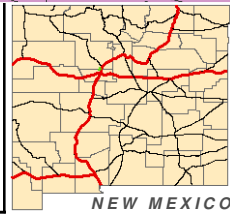
Research & Polling, Inc. distributes this map assuming no liability for any errors, omissions, or inaccuracies in the information provided regardless of the cause in reliance upon any maps.



0 0.5 1 Miles

RESEARCH & POLLING INC.

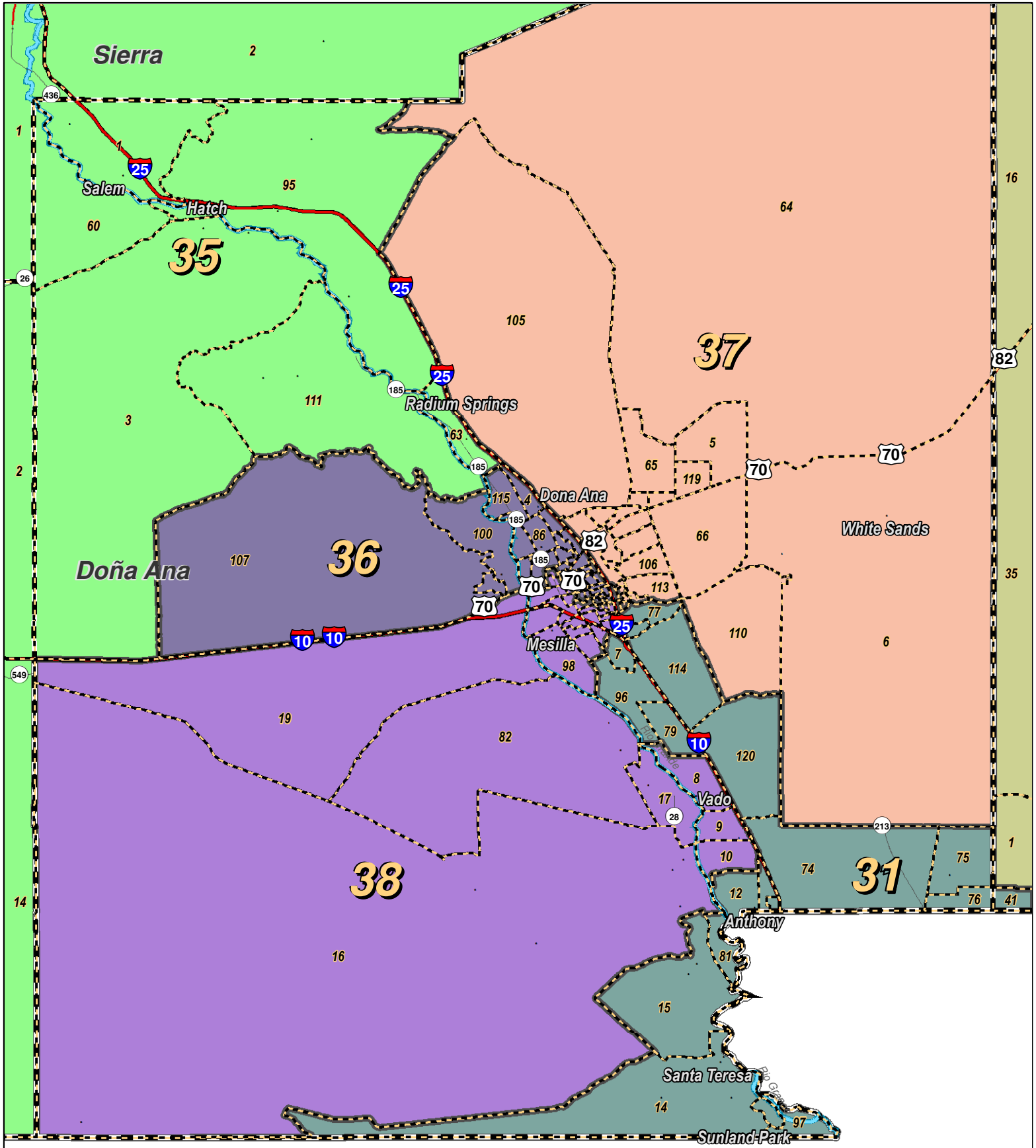
For the New Mexico Legislative Council Service



LEGEND Created: July 13, 2011

Rivers	Interstate
Counties	US Highway
	State Highway

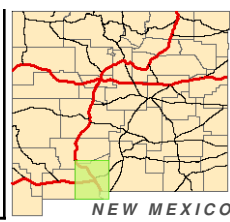
Research & Polling, Inc. distributes this map assuming no liability for any errors, omissions, or inaccuracies in the information provided regardless of the cause in reliance upon any maps.



0 3 6 9 12 Miles

Issued: July 28, 2011


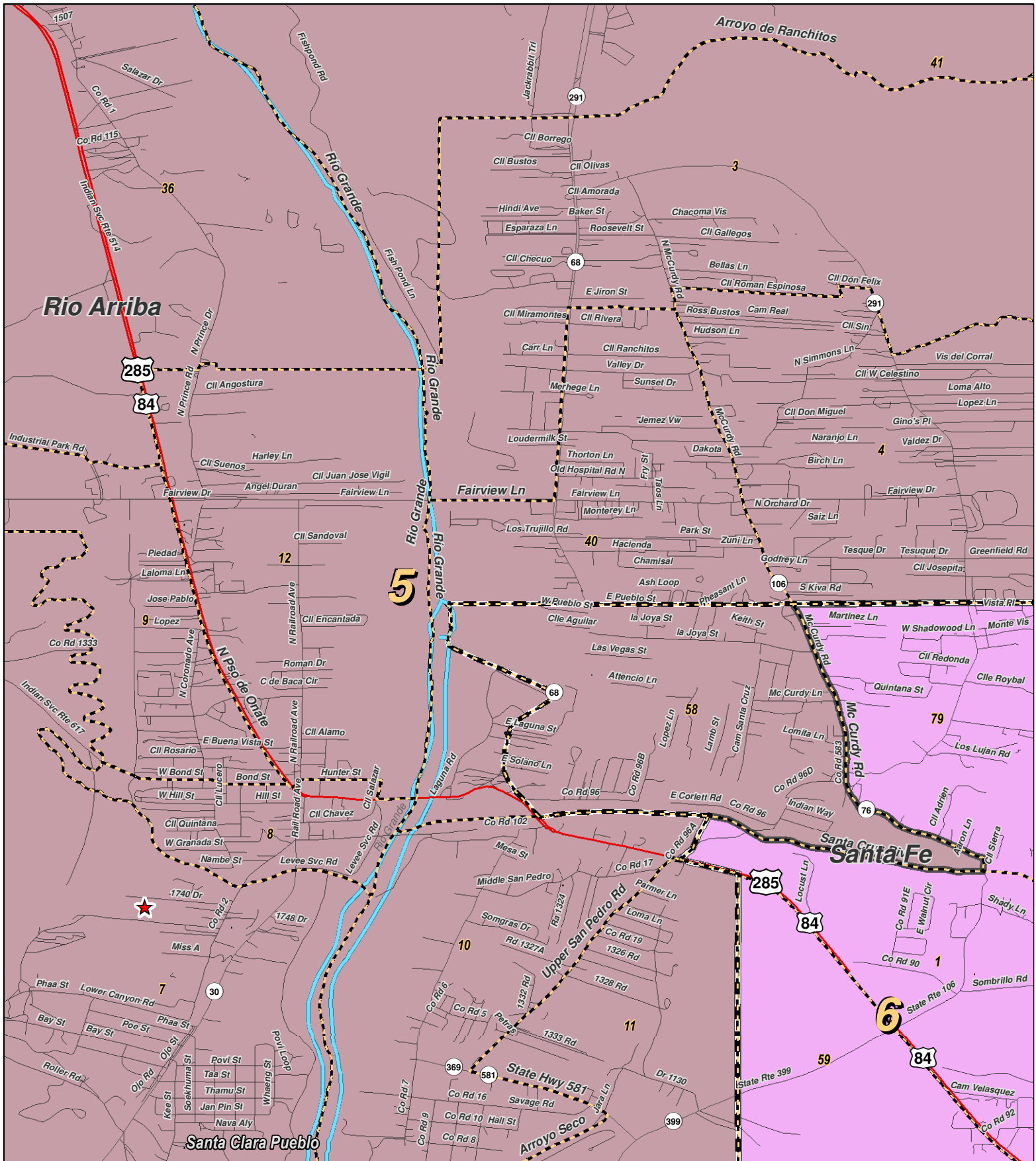
For the New Mexico
Legislative Council Service



LEGEND Created: July 27, 2011

Precincts	Rivers	Interstate
Counties	Lakes / Ponds	US Highway
		State Highway

Research & Polling, Inc. distributes this map assuming no liability for any errors, omissions, or inaccuracies in the information provided regardless of the cause in reliance upon any maps.



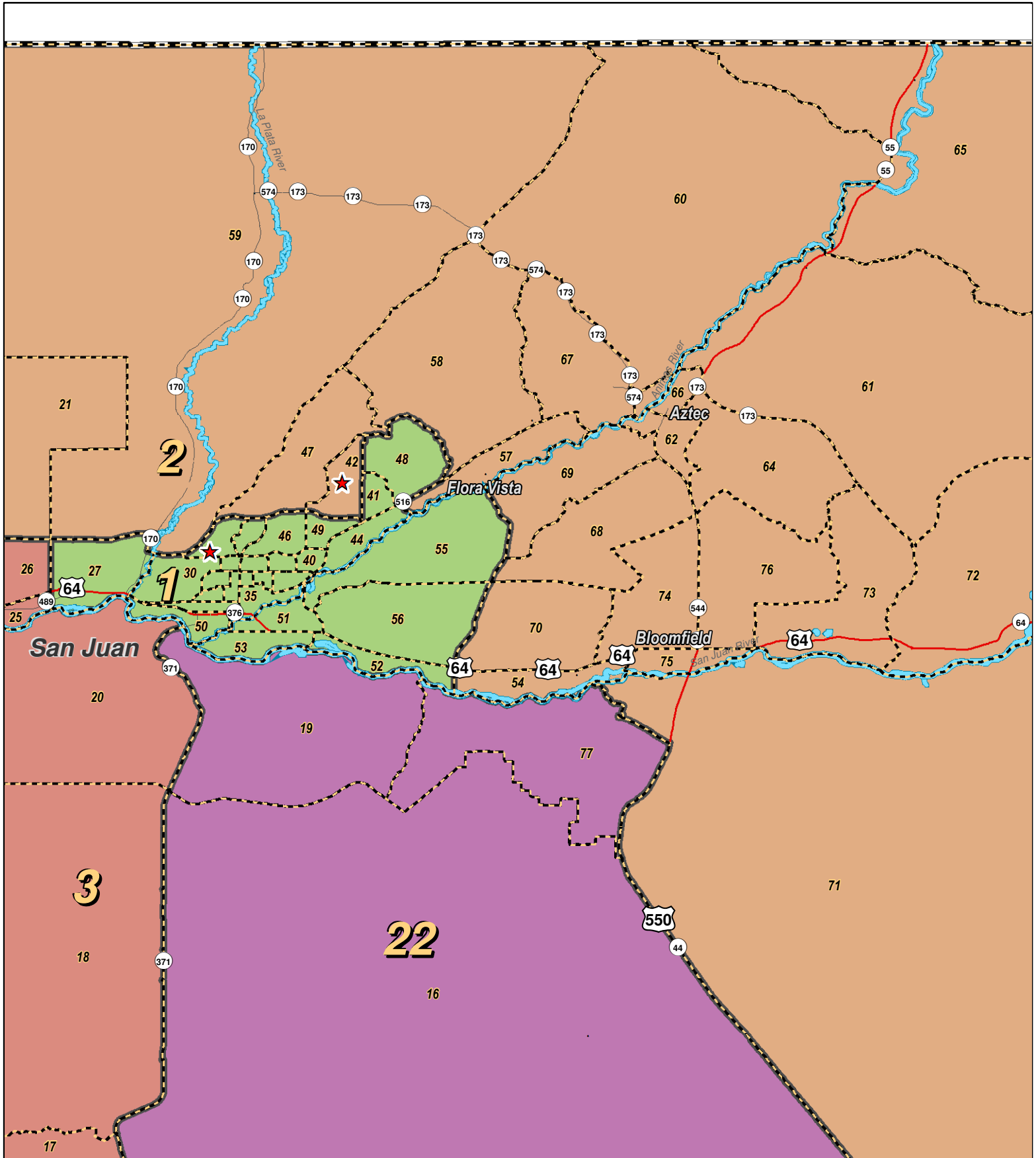
For the New Mexico
Legislative Council Service



LEGEND Created: July 13, 2011

Rivers	Interstate
Counties	US Highway
	State Highway

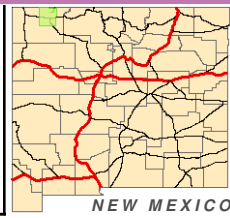
Research & Polling, Inc. distributes this map assuming no liability for any errors, omissions, or inaccuracies in the information provided regardless of the cause in reliance upon any maps.



0 1 2 3 4
Miles

Issued: July 28, 2011


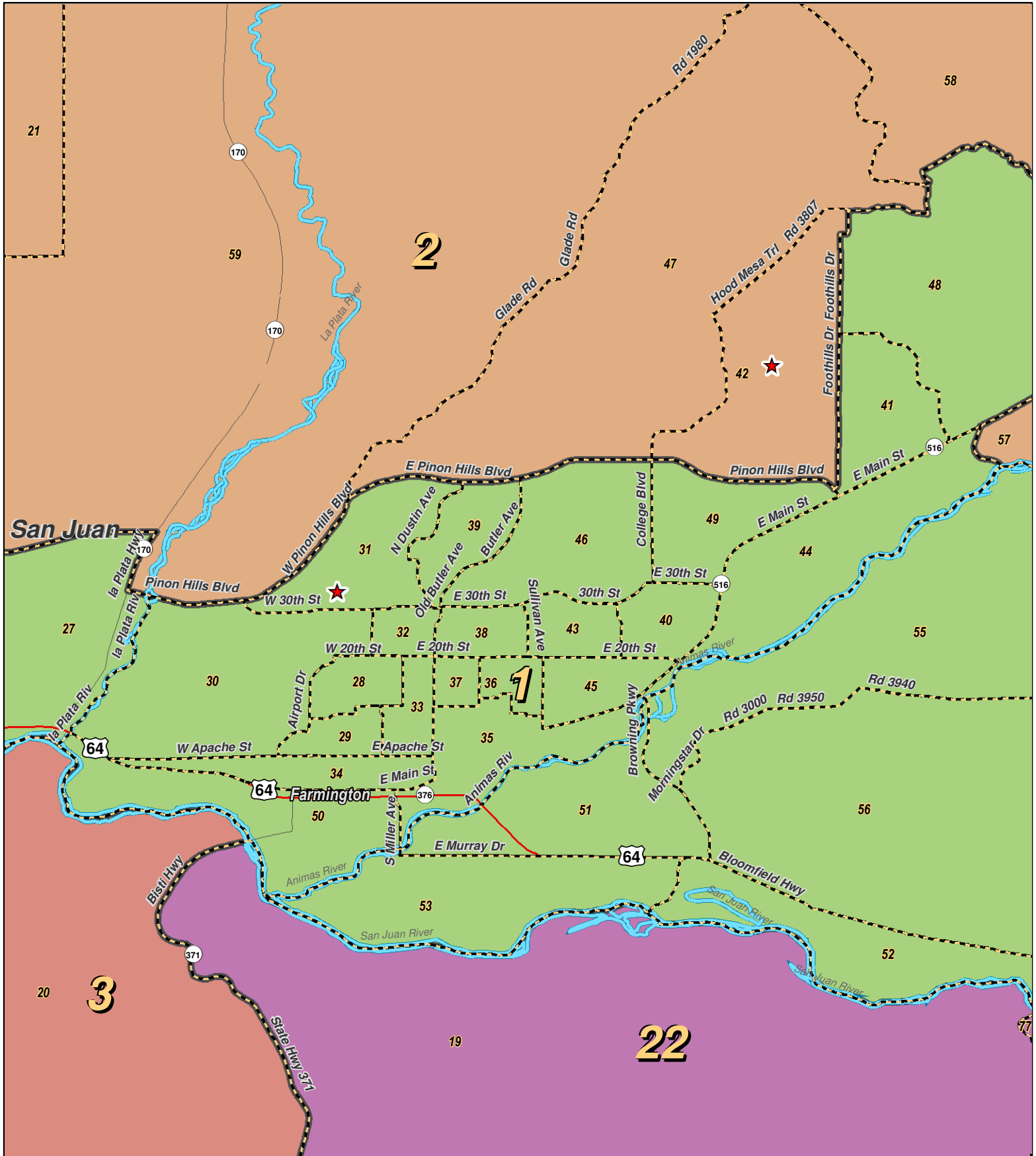
For the New Mexico
Legislative Council Service



LEGEND Created: July 27, 2011

★ Legislators	🌊 Rivers	🛣 Interstate
⬛ Precincts	🟦 Lakes / Ponds	🛣 US Highway
⬛ Counties		🛣 State Highway

Research & Polling, Inc. distributes this map assuming no liability for any errors, omissions, or inaccuracies in the information provided regardless of the cause in reliance upon any maps.



For the New Mexico
Legislative Council Service

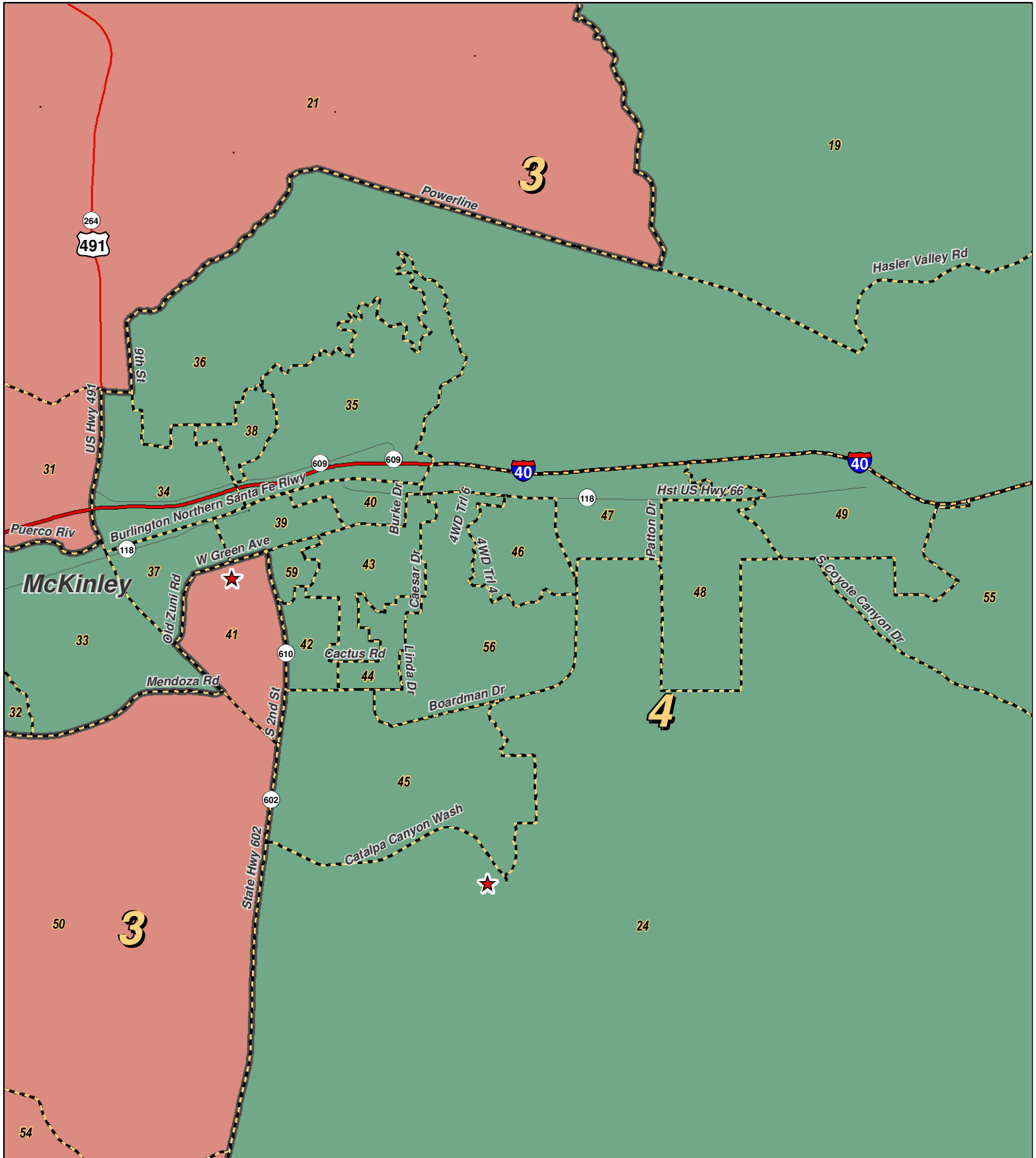


LEGEND

Created: July 13, 2011

Rivers	Interstate
Counties	US Highway
	State Highway

Research & Polling, Inc. distributes this map assuming no liability for any errors, omissions, or inaccuracies in the information provided regardless of the cause in reliance upon any maps.



0 1.5 3 Miles

RESEARCH & POLLING INC.

For the New Mexico
Legislative Council Service

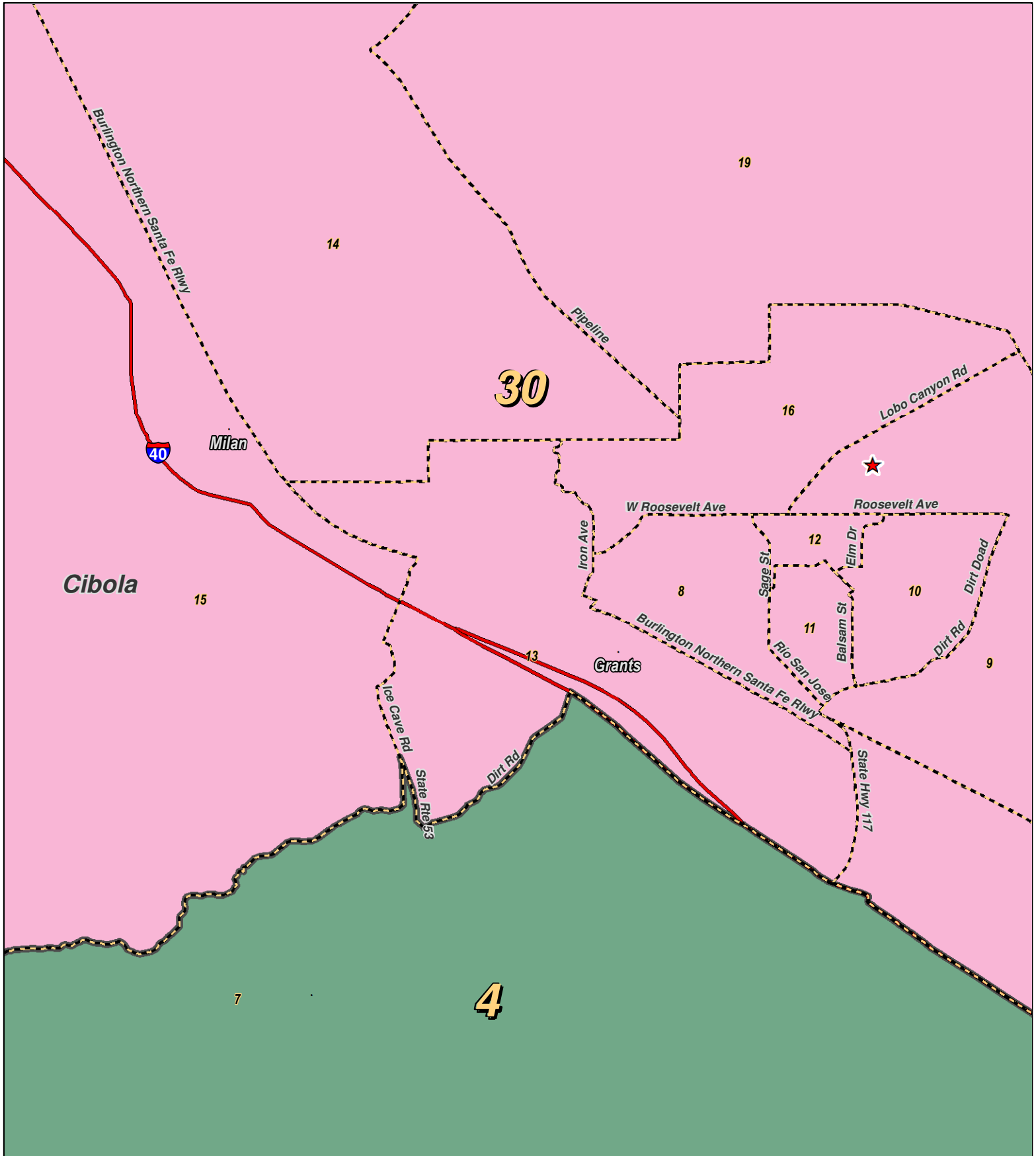


LEGEND

Created: July 13, 2011

Rivers	Interstate
Counties	US Highway
	State Highway

Research & Polling, Inc. distributes this map assuming no liability for any errors, omissions, or inaccuracies in the information provided regardless of the cause in reliance upon any maps.



0 1.25 2.5 Miles

RESEARCH & POLLING INC.

For the New Mexico Legislative Council Service

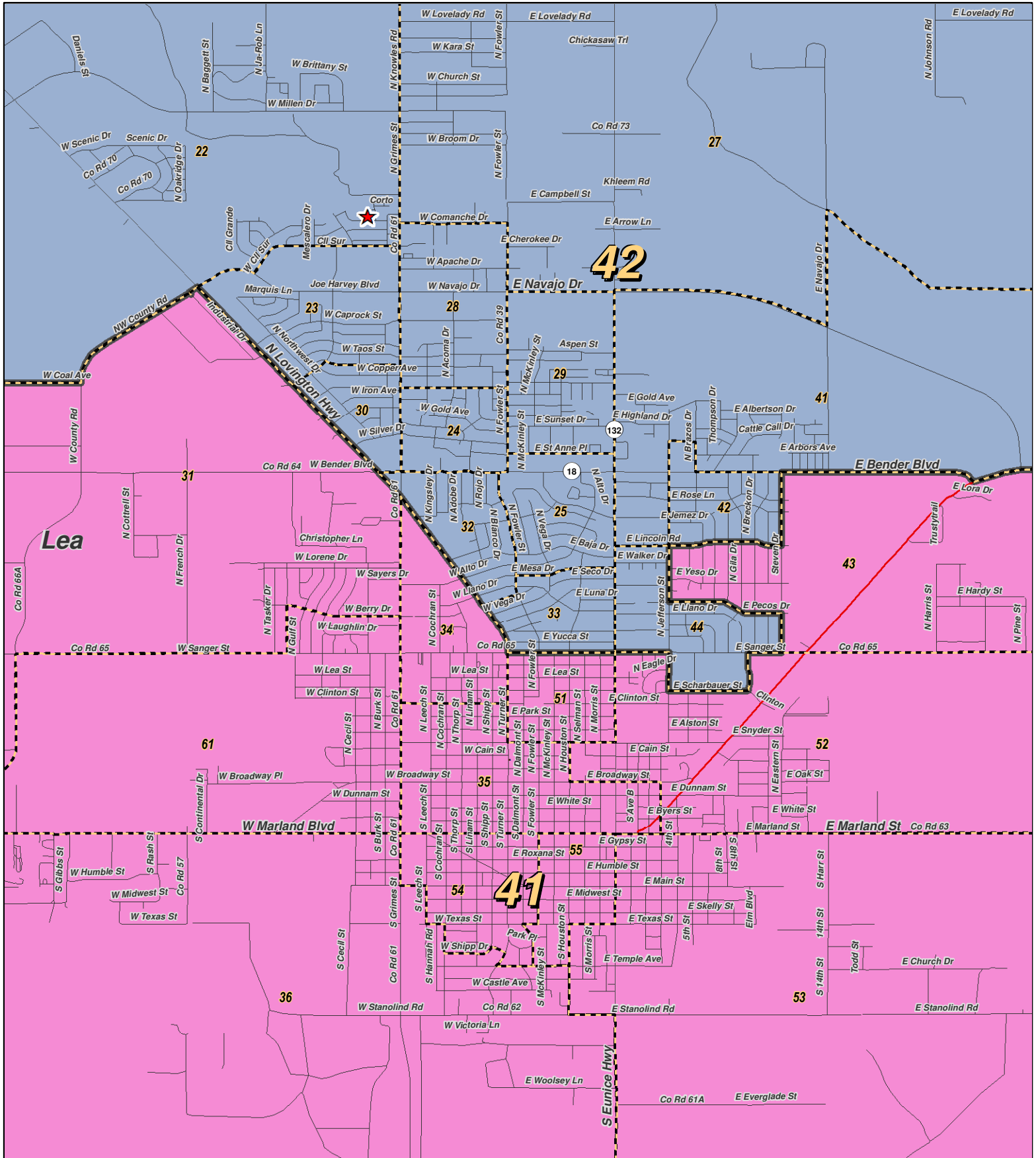


LEGEND

Created: July 13, 2011

Rivers	Interstate
Counties	US Highway
	State Highway

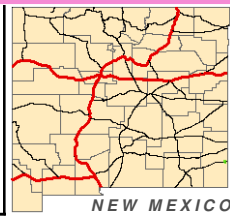
Research & Polling, Inc. distributes this map assuming no liability for any errors, omissions, or inaccuracies in the information provided regardless of the cause in reliance upon any maps.



0 1 2 Miles

RESEARCH & POLLING INC.

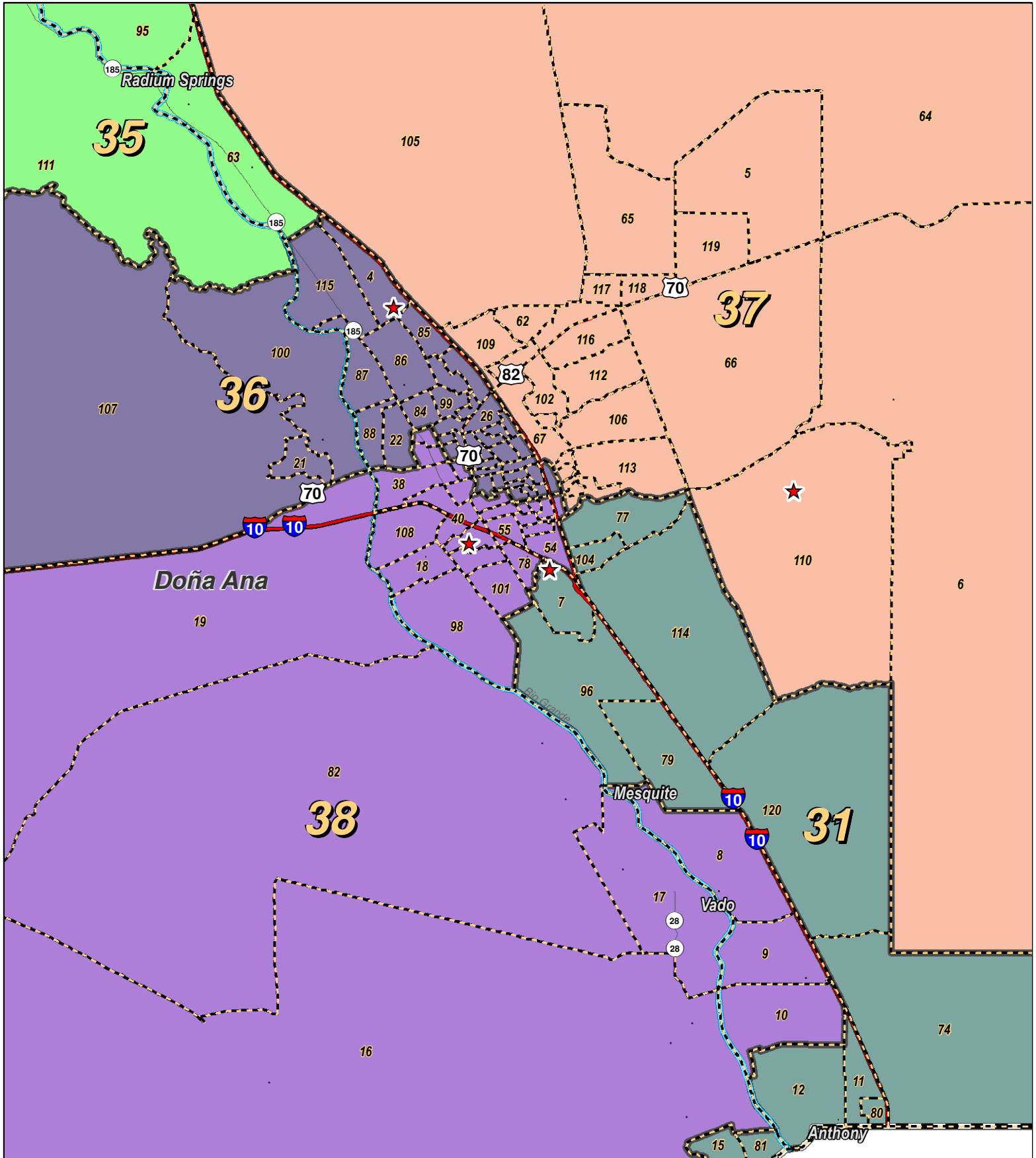
For the New Mexico Legislative Council Service



LEGEND Created: July 13, 2011

Rivers	Interstate
Counties	US Highway
	State Highway

Research & Polling, Inc. distributes this map assuming no liability for any errors, omissions, or inaccuracies in the information provided regardless of the cause in reliance upon any maps.

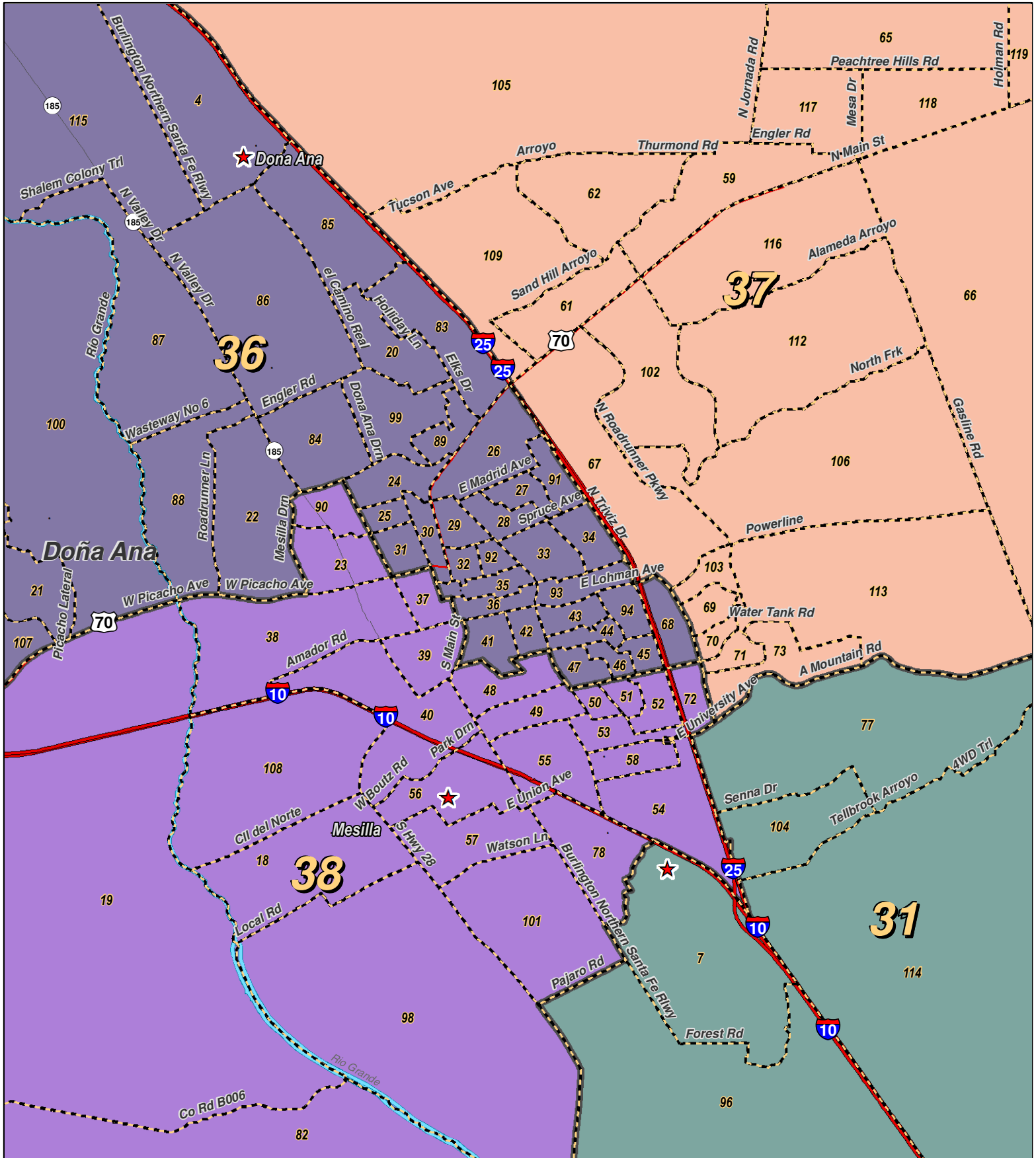


For the New Mexico
Legislative Council Service



LEGEND Created: July 13, 2011

Research & Polling, Inc. distributes this map assuming no liability for any errors, omissions, or inaccuracies in the information provided regardless of the cause in reliance upon any maps.



0 2 4 Miles

RESEARCH & POLLING INC.


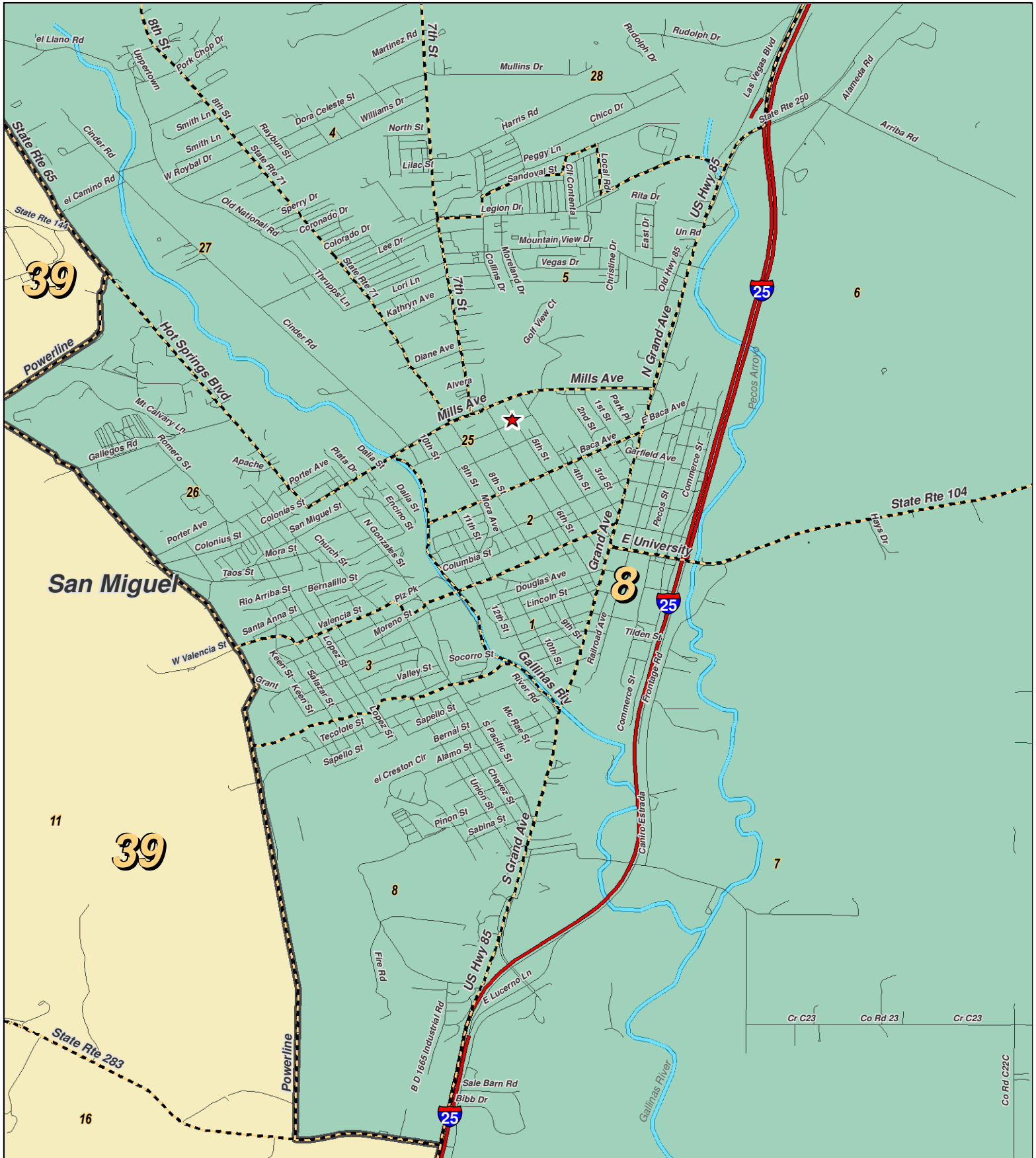
For the New Mexico Legislative Council Service



LEGEND Created: July 13, 2011

Rivers	Interstate
Counties	US Highway
	State Highway

Research & Polling, Inc. distributes this map assuming no liability for any errors, omissions, or inaccuracies in the information provided regardless of the cause in reliance upon any maps.



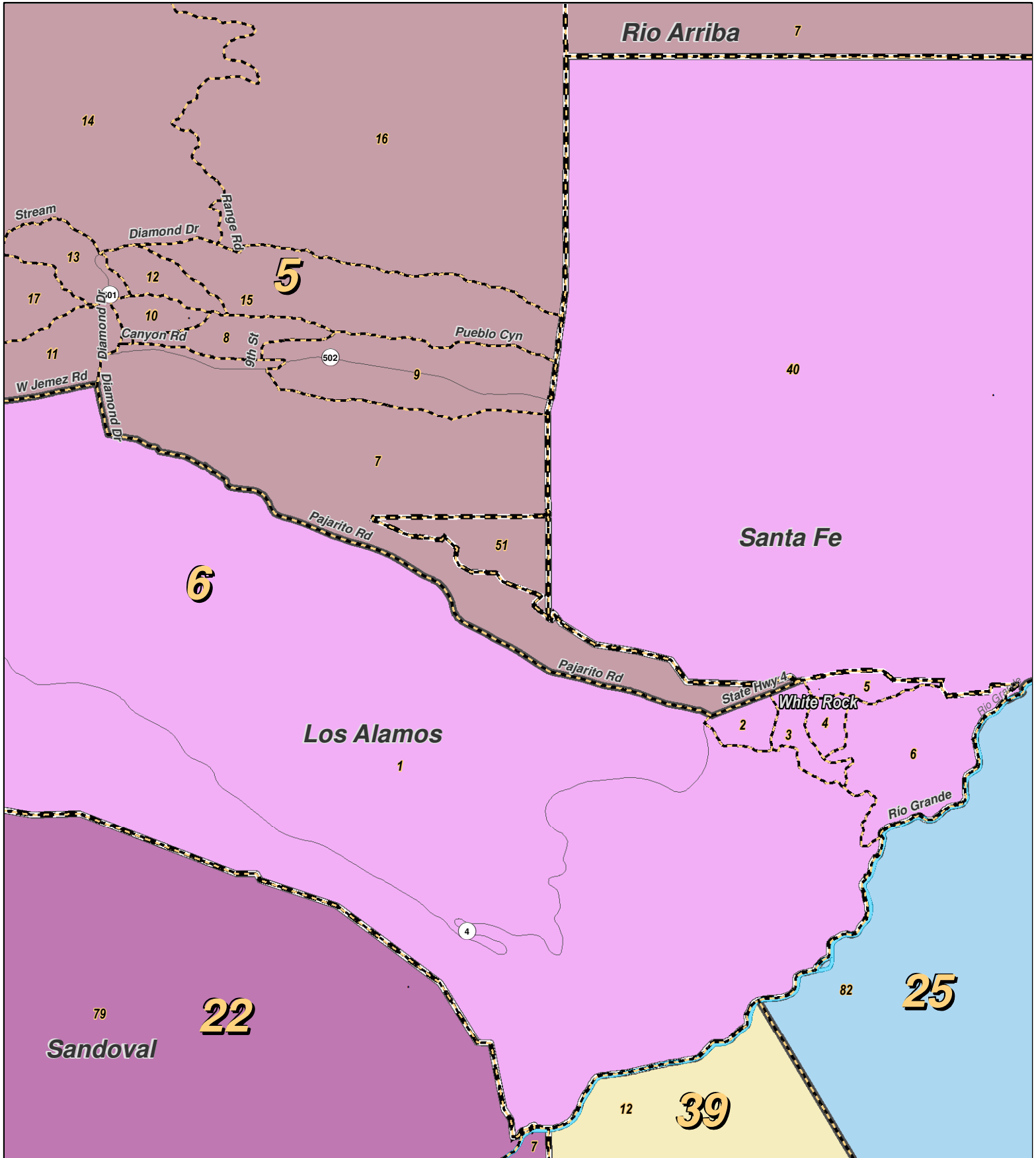
For the New Mexico
Legislative Council Service



LEGEND Created: July 13, 2011

Rivers	Interstate
Counties	US Highway
	State Highway

Research & Polling, Inc. distributes this map assuming no liability for any errors, omissions, or inaccuracies in the information provided regardless of the cause in reliance upon any maps.



0 2 4 Miles

RESEARCH & POLLING INC.


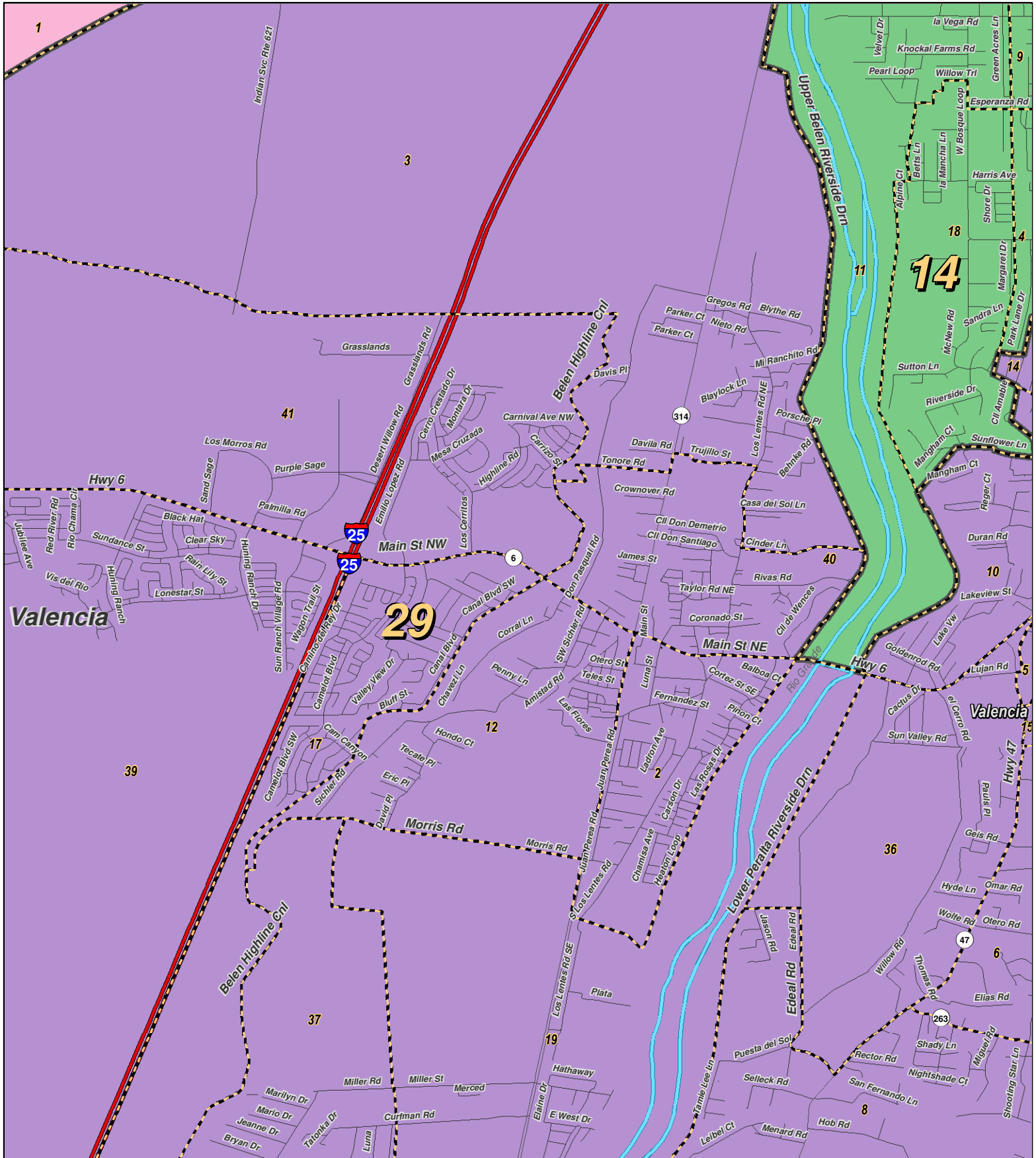
For the New Mexico Legislative Council Service



LEGEND Created: July 13, 2011

Rivers	Interstate
Counties	US Highway
	State Highway

Research & Polling, Inc. distributes this map assuming no liability for any errors, omissions, or inaccuracies in the information provided regardless of the cause in reliance upon any maps.



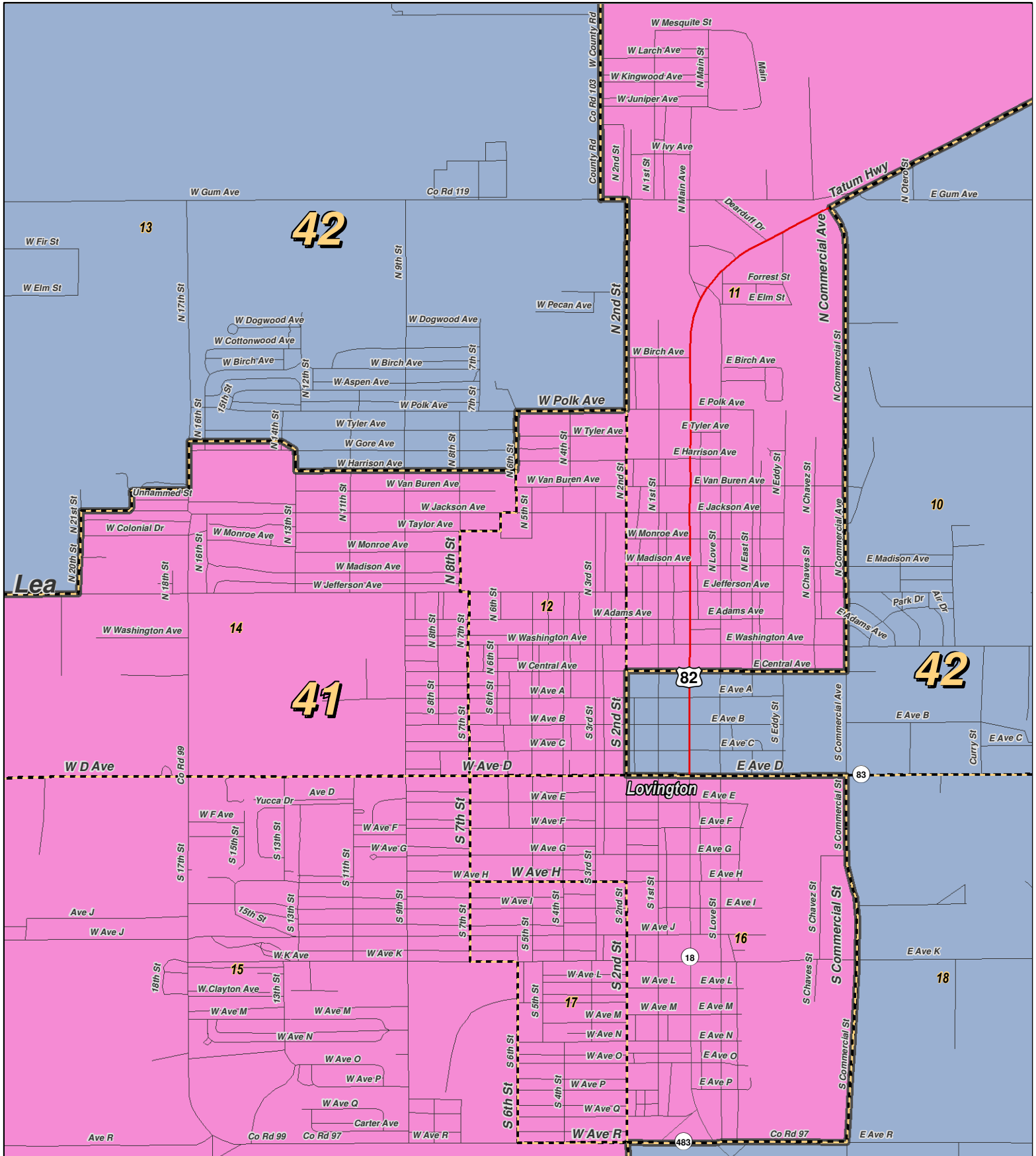
For the New Mexico
Legislative Council Service



LEGEND Created: July 13, 2011

- Rivers
- Counties
- Interstate
- US Highway
- State Highway

Research & Polling, Inc. distributes this map assuming no liability for any errors, omissions, or inaccuracies in the information provided regardless of the cause in reliance upon any maps.



0 0.5 1 Miles

RESEARCH & POLLING INC.

For the New Mexico Legislative Council Service


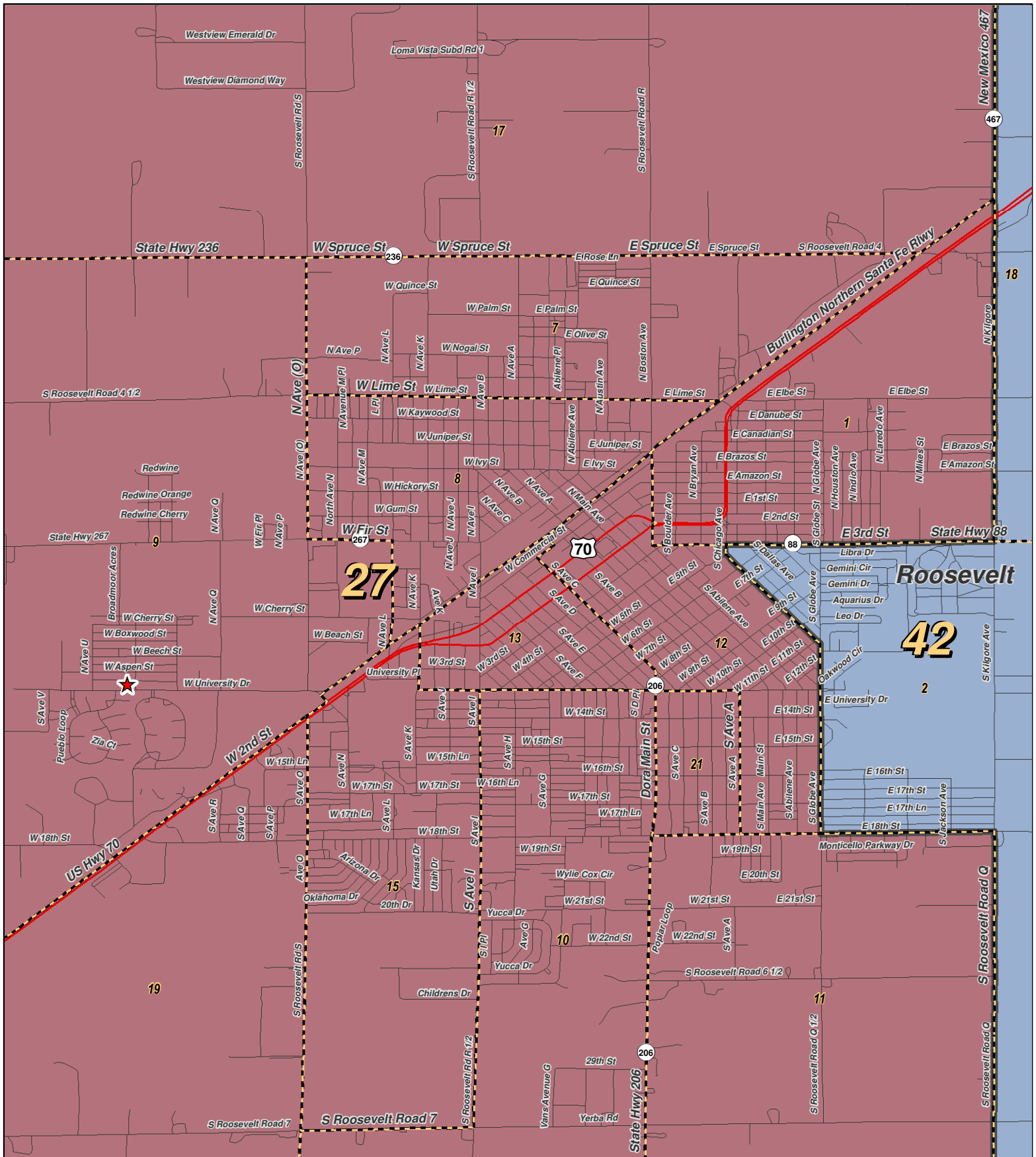


LEGEND

Created: July 13, 2011

Rivers	Interstate
Counties	US Highway
	State Highway

Research & Polling, Inc. distributes this map assuming no liability for any errors, omissions, or inaccuracies in the information provided regardless of the cause in reliance upon any maps.



For the New Mexico
Legislative Council Service

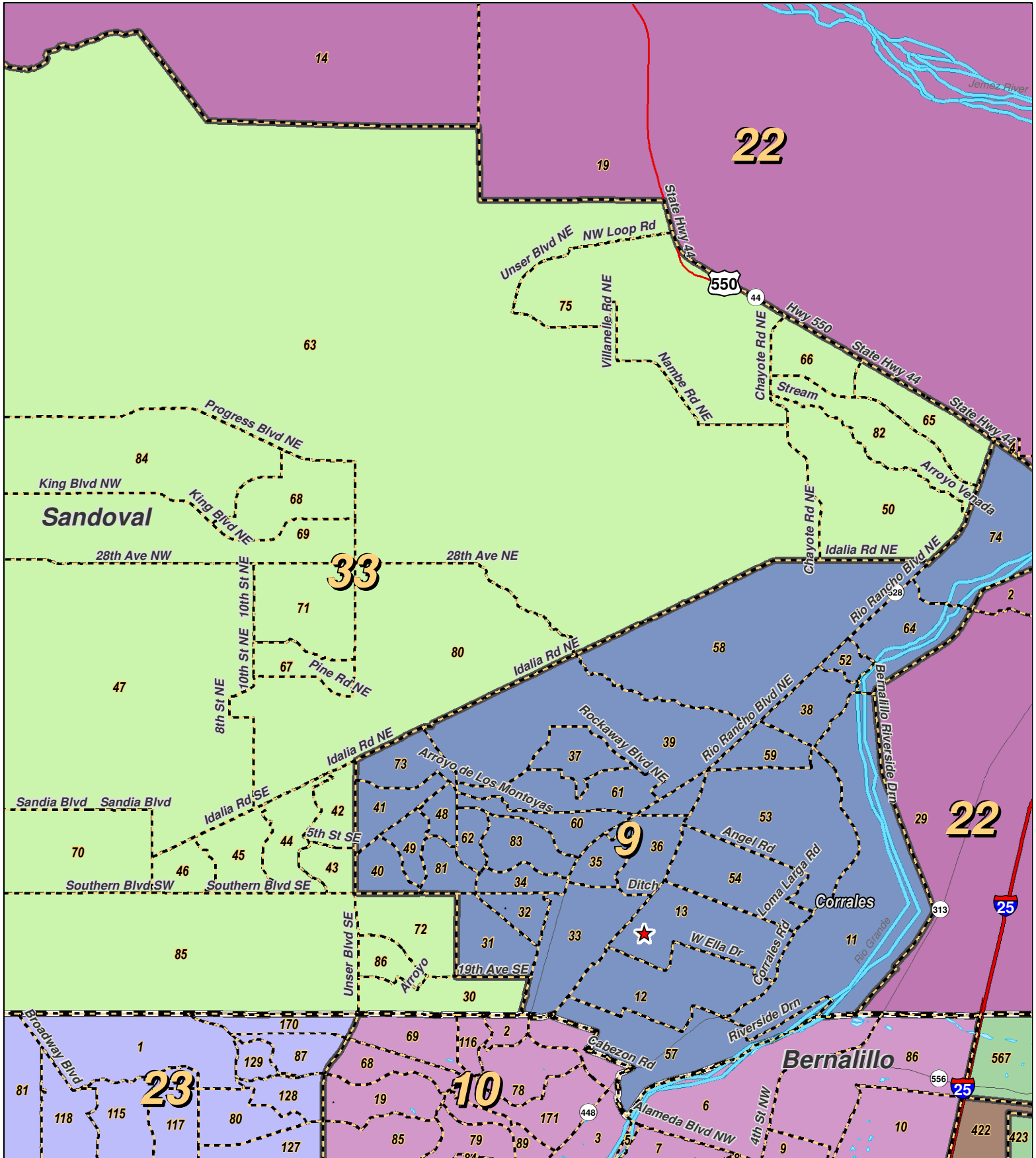


LEGEND

Created: July 13, 2011

- Rivers
- Counties
- Interstate
- US Highway
- State Highway

Research & Polling, Inc. distributes this map assuming no liability for any errors, omissions, or inaccuracies in the information provided regardless of the cause in reliance upon any maps.



0 2.5 5 Miles

RESEARCH & POLLING
INC.


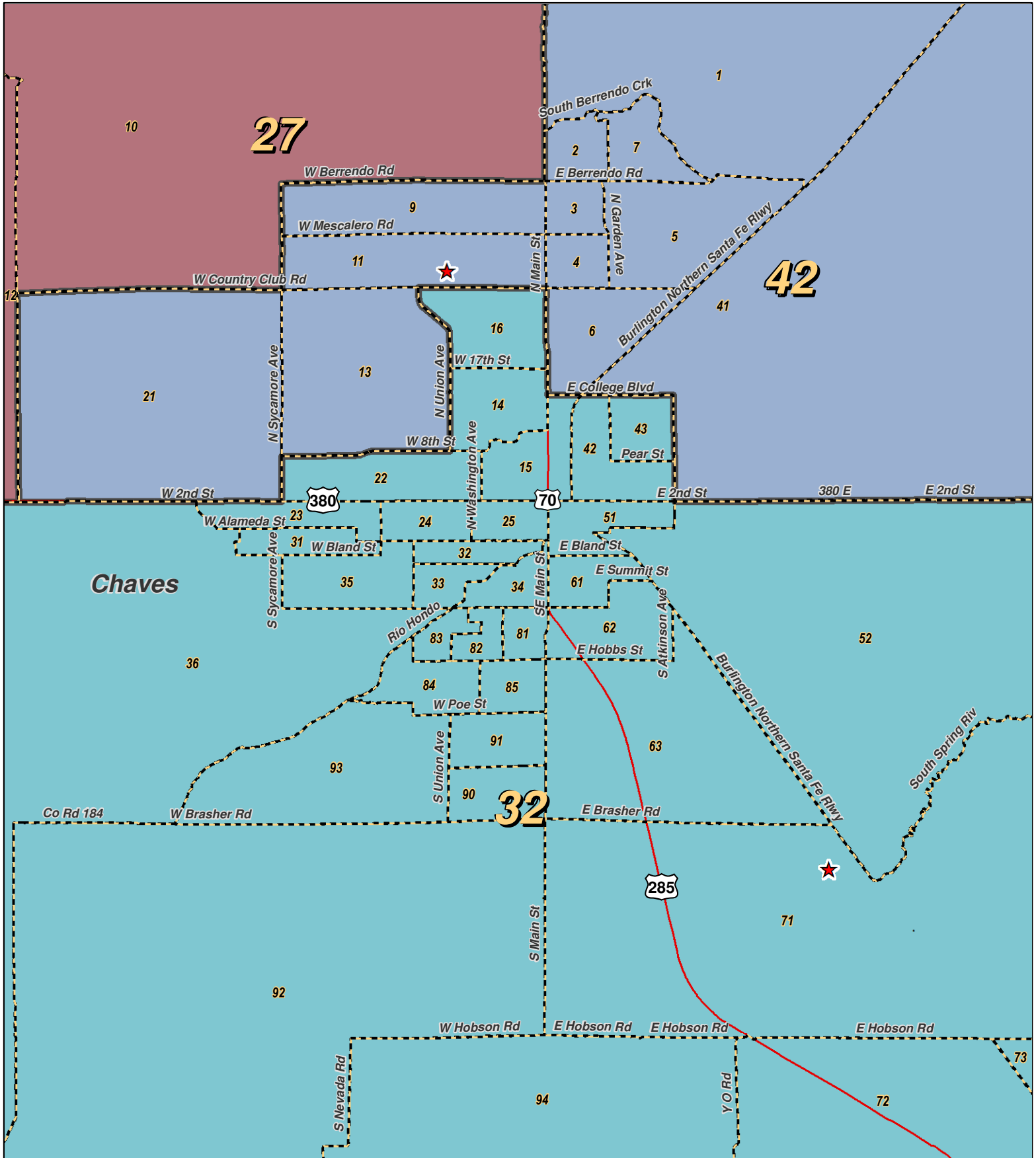
For the New Mexico
Legislative Council Service



LEGEND Created: July 13, 2011

Rivers	Interstate
Counties	US Highway
	State Highway

Research & Polling, Inc. distributes this map assuming no liability for any errors, omissions, or inaccuracies in the information provided regardless of the cause in reliance upon any maps.



LEGEND

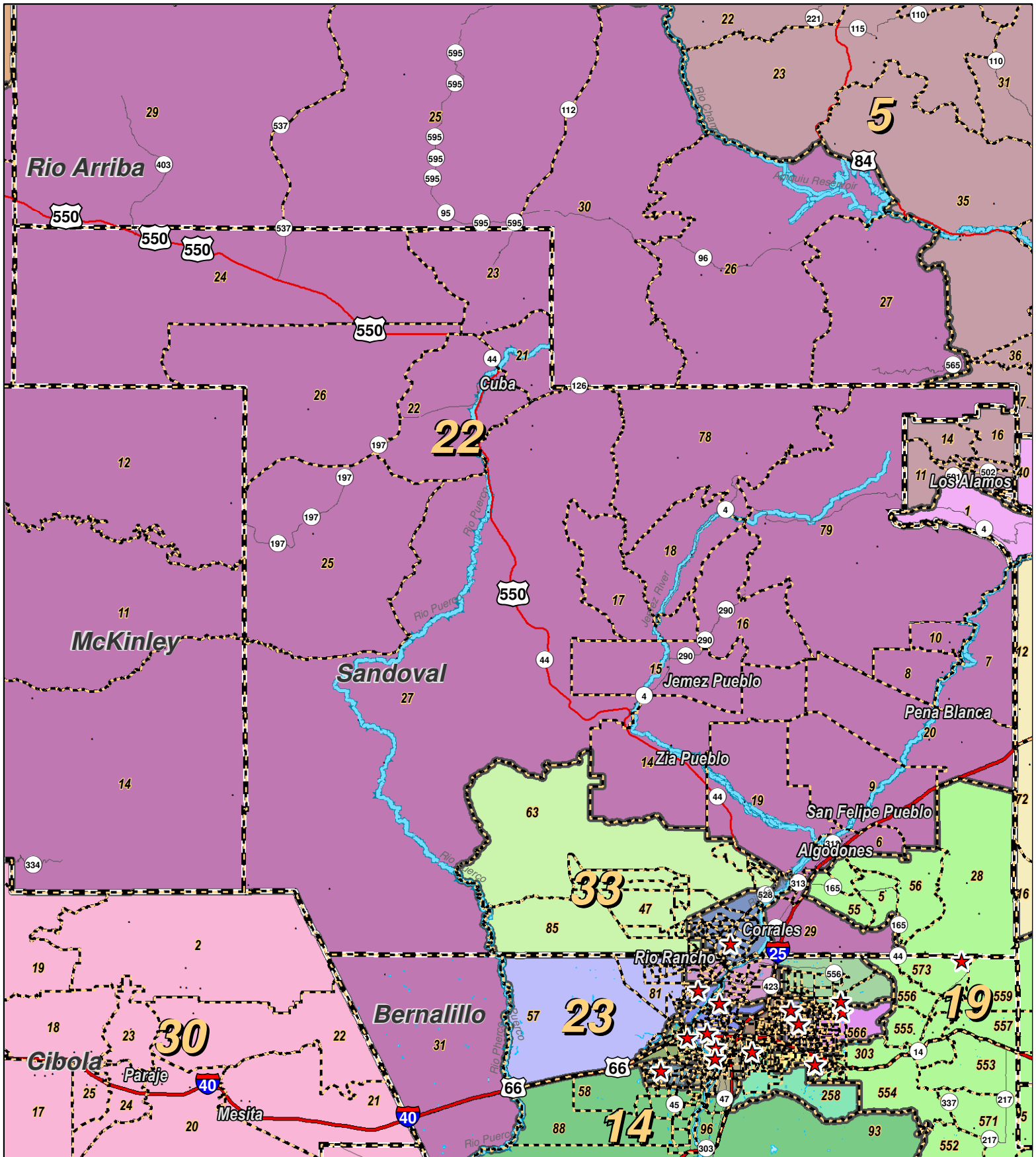
Created: July 13, 2011

- Rivers
- Interstate
- Counties
- US Highway
- State Highway



For the New Mexico
Legislative Council Service

Research & Polling, Inc. distributes this map assuming no liability for any errors, omissions, or inaccuracies in the information provided regardless of the cause in reliance upon any maps.



0 2.5 5 10 15 20 25 30 35 Miles

RESEARCH & POLLING INC.

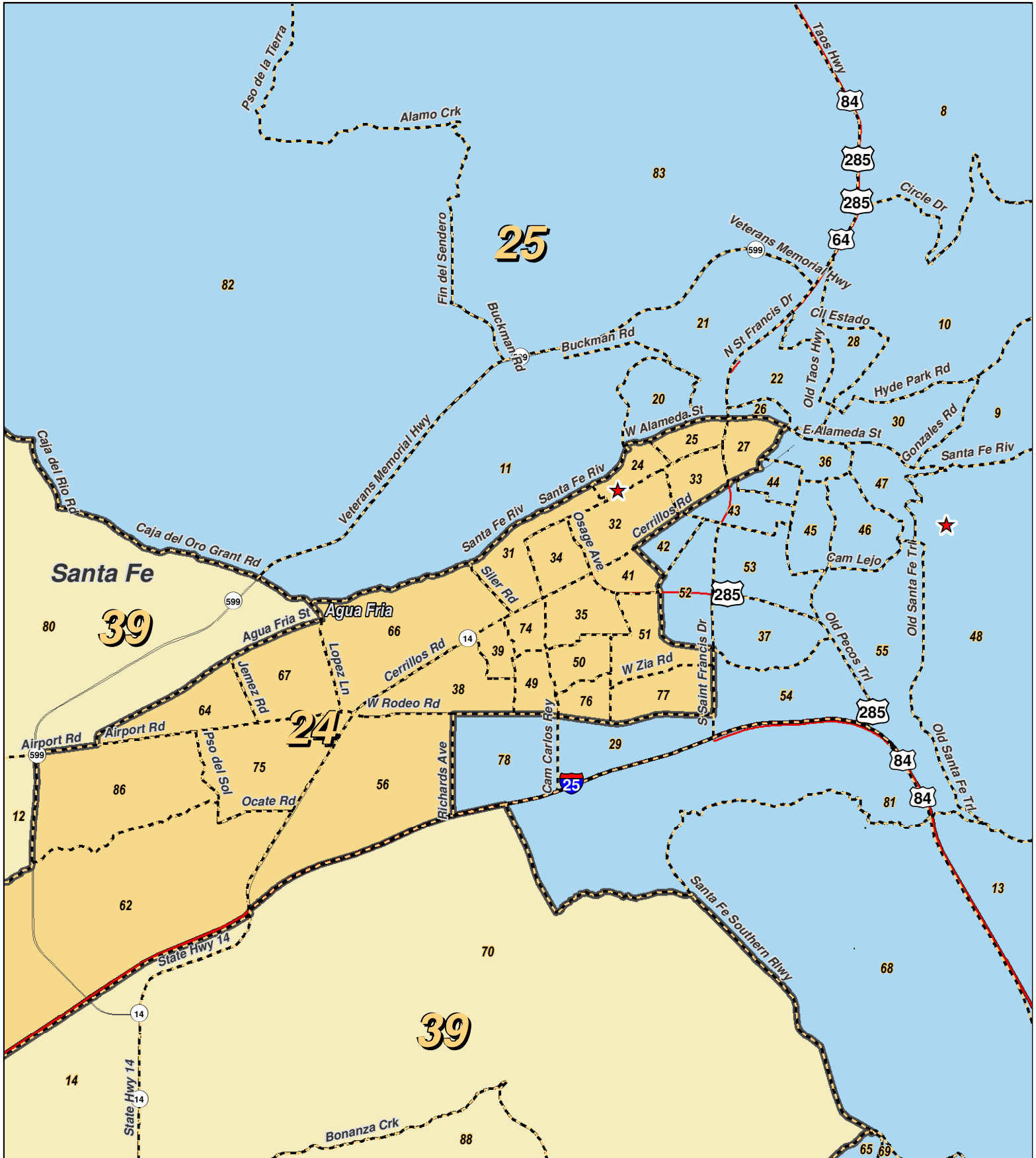
For the New Mexico Legislative Council Service



LEGEND Created: July 13, 2011

Precincts	Interstate
Rivers	US Highway
Counties	State Highway

Research & Polling, Inc. distributes this map assuming no liability for any errors, omissions, or inaccuracies in the information provided regardless of the cause in reliance upon any maps.



0 2 4 Miles

RESEARCH & POLLING INC.

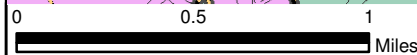
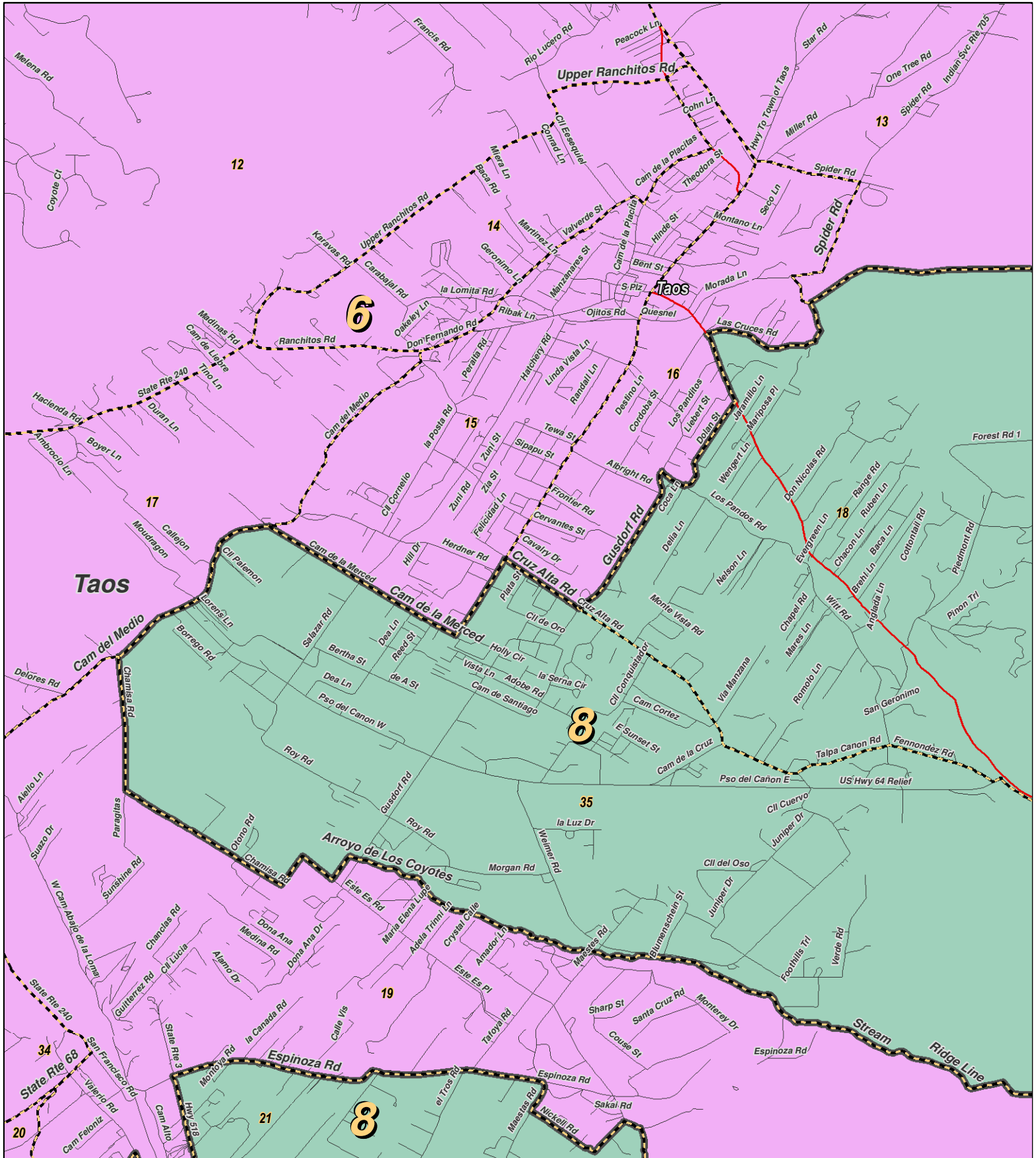
For the New Mexico Legislative Council Service



LEGEND Created: July 13, 2011

Rivers	Interstate
Counties	US Highway
	State Highway

Research & Polling, Inc. distributes this map assuming no liability for any errors, omissions, or inaccuracies in the information provided regardless of the cause in reliance upon any maps.



For the New Mexico
Legislative Council Service

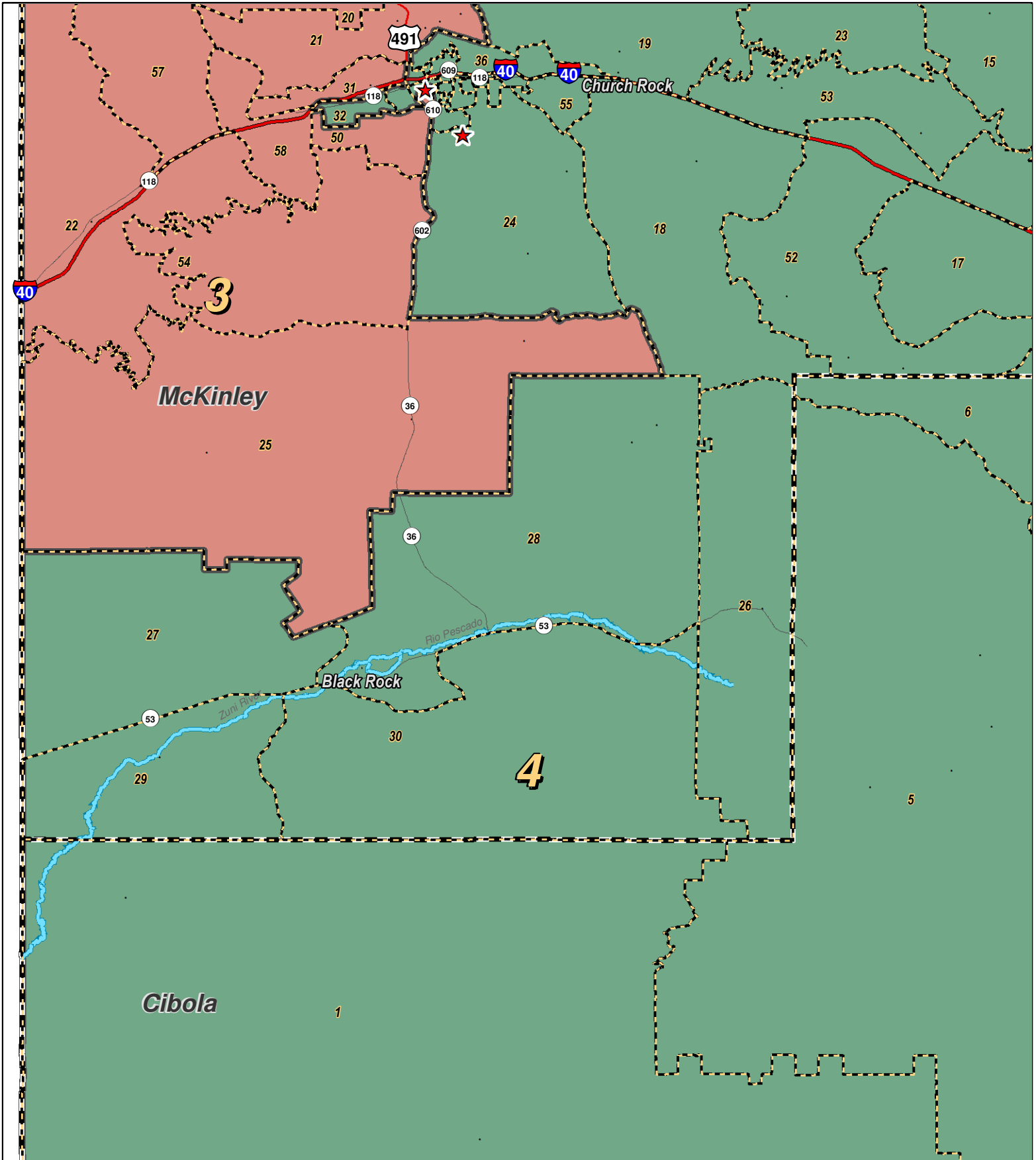


LEGEND

Created: July 13, 2011

- Rivers
- Counties
- Interstate
- US Highway
- State Highway

Research & Polling, Inc. distributes this map assuming no liability for any errors, omissions, or inaccuracies in the information provided regardless of the cause in reliance upon any maps.



For the New Mexico
Legislative Council Service



LEGEND

Created: July 13, 2011

- Precincts
- Rivers
- Counties
- Interstate
- US Highway
- State Highway

Research & Polling, Inc. distributes this map assuming no liability for any errors, omissions, or inaccuracies in the information provided regardless of the cause in reliance upon any maps.

District	Pop	Deviation	Hispanic	Non-Hispanic Origin				
				White	Native American	Black	Asian	Other Races
1	49,485	457 0.9%	11,579 23.4%	25,319 51.2%	10,773 21.8%	395 0.8%	257 0.5%	1,162 2.3%
18+	35,503		7,159 20.2%	20,083 56.6%	7,195 20.3%	295 0.8%	207 0.6%	564 1.6%
2	48,349	-679 -1.4%	11,765 24.3%	27,468 56.8%	7,810 16.2%	176 0.4%	150 0.3%	980 2.0%
18+	34,553		7,284 21.1%	21,337 61.8%	5,176 15.0%	115 0.3%	122 0.4%	519 1.5%
3	47,878	-1,150 -2.3%	3,188 6.7%	2,531 5.3%	41,132 85.9%	84 0.2%	127 0.3%	816 1.7%
18+	32,859		1,953 5.9%	2,098 6.4%	28,296 86.1%	70 0.2%	106 0.3%	336 1.0%
4	46,644	-2,384 -4.9%	7,882 16.9%	7,130 15.3%	29,981 64.3%	269 0.6%	450 1.0%	932 2.0%
18+	32,474		5,149 15.9%	6,018 18.5%	20,302 62.5%	216 0.7%	345 1.1%	444 1.4%
5	48,883	-145 -0.3%	30,321 62.0%	13,793 28.2%	2,870 5.9%	165 0.3%	1,030 2.1%	704 1.4%
18+	37,130		22,234 59.9%	11,462 30.9%	2,078 5.6%	132 0.4%	769 2.1%	455 1.2%
6	48,583	-445 -0.9%	26,991 55.6%	17,238 35.5%	3,137 6.5%	136 0.3%	387 0.8%	694 1.4%
18+	37,641		19,717 52.4%	14,772 39.2%	2,264 6.0%	111 0.3%	296 0.8%	481 1.3%
7	50,963	1,935 3.9%	18,027 35.4%	28,929 56.8%	353 0.7%	2,004 3.9%	605 1.2%	1,045 2.1%
18+	38,001		12,013 31.6%	23,200 61.1%	281 0.7%	1,458 3.8%	494 1.3%	555 1.5%
8	47,785	-1,243 -2.5%	32,148 67.3%	13,855 29.0%	523 1.1%	426 0.9%	315 0.7%	518 1.1%
18+	37,629		24,119 64.1%	12,026 32.0%	426 1.1%	402 1.1%	270 0.7%	386 1.0%
9	47,764	-1,264 -2.6%	14,971 31.3%	29,009 60.7%	1,029 2.2%	983 2.1%	694 1.5%	1,078 2.3%
18+	37,253		10,317 27.7%	24,203 65.0%	787 2.1%	771 2.1%	565 1.5%	610 1.6%
10	49,096	68 0.1%	21,864 44.5%	22,372 45.6%	1,697 3.5%	1,090 2.2%	1,046 2.1%	1,027 2.1%
18+	37,246		15,243 40.9%	18,514 49.7%	1,214 3.3%	828 2.2%	822 2.2%	625 1.7%
11	46,767	-2,261 -4.6%	39,041 83.5%	4,944 10.6%	1,102 2.4%	921 2.0%	244 0.5%	515 1.1%
18+	30,430		24,467 80.4%	4,001 13.1%	769 2.5%	699 2.3%	208 0.7%	286 0.9%
12	46,631	-2,397 -4.9%	29,643 63.6%	12,530 26.9%	1,580 3.4%	1,280 2.7%	763 1.6%	835 1.8%
18+	36,860		21,691 58.8%	11,440 31.0%	1,333 3.6%	1,099 3.0%	669 1.8%	628 1.7%

District	Pop	Deviation	Hispanic	Non-Hispanic Origin				
				White	Native American	Black	Asian	Other Races
13	48,746	-282 -0.6%	27,557 56.5%	17,447 35.8%	1,845 3.8%	722 1.5%	403 0.8%	772 1.6%
18+	38,181		20,070 52.6%	15,192 39.8%	1,462 3.8%	578 1.5%	343 0.9%	536 1.4%
14	49,164	136 0.3%	32,871 66.9%	10,618 21.6%	3,959 8.1%	868 1.8%	264 0.5%	584 1.2%
18+	35,657		22,298 62.5%	9,071 25.4%	3,006 8.4%	720 2.0%	198 0.6%	364 1.0%
15	51,230	2,202 4.5%	20,957 40.9%	23,473 45.8%	3,086 6.0%	1,369 2.7%	1,241 2.4%	1,104 2.2%
18+	40,754		15,142 37.2%	20,525 50.4%	2,254 5.5%	1,115 2.7%	1,000 2.5%	718 1.8%
16	46,834	-2,194 -4.5%	14,560 31.1%	25,829 55.2%	1,994 4.3%	1,794 3.8%	1,264 2.7%	1,393 3.0%
18+	38,602		10,943 28.3%	22,663 58.7%	1,542 4.0%	1,438 3.7%	1,098 2.8%	918 2.4%
17	47,519	-1,509 -3.1%	26,301 55.3%	13,884 29.2%	2,899 6.1%	1,835 3.9%	1,593 3.4%	1,007 2.1%
18+	34,826		17,263 49.6%	12,247 35.2%	2,042 5.9%	1,377 4.0%	1,275 3.7%	622 1.8%
18	49,902	874 1.8%	15,053 30.2%	29,264 58.6%	1,821 3.6%	1,289 2.6%	1,333 2.7%	1,142 2.3%
18+	40,103		10,870 27.1%	25,071 62.5%	1,341 3.3%	1,024 2.6%	1,080 2.7%	717 1.8%
19	48,138	-890 -1.8%	11,551 24.0%	33,323 69.2%	683 1.4%	637 1.3%	1,025 2.1%	919 1.9%
18+	38,798		8,123 20.9%	28,330 73.0%	513 1.3%	489 1.3%	768 2.0%	575 1.5%
20	49,050	22 0.0%	14,172 28.9%	29,458 60.1%	1,464 3.0%	1,356 2.8%	1,389 2.8%	1,211 2.5%
18+	39,076		9,971 25.5%	25,206 64.5%	1,058 2.7%	1,037 2.7%	1,105 2.8%	699 1.8%
21	48,740	-288 -0.6%	9,448 19.4%	34,317 70.4%	535 1.1%	685 1.4%	2,683 5.5%	1,072 2.2%
18+	38,068		6,579 17.3%	28,005 73.6%	409 1.1%	532 1.4%	1,953 5.1%	590 1.5%
22	47,227	-1,801 -3.7%	11,406 24.2%	6,267 13.3%	28,819 61.0%	122 0.3%	80 0.2%	533 1.1%
18+	33,279		8,090 24.3%	5,258 15.8%	19,506 58.6%	93 0.3%	73 0.2%	259 0.8%
23	49,287	259 0.5%	22,593 45.8%	21,811 44.3%	1,308 2.7%	1,373 2.8%	960 1.9%	1,242 2.5%
18+	34,580		14,601 42.2%	16,711 48.3%	921 2.7%	977 2.8%	748 2.2%	622 1.8%
24	50,089	1,061 2.2%	33,957 67.8%	13,830 27.6%	721 1.4%	335 0.7%	552 1.1%	694 1.4%
18+	37,503		23,574 62.9%	12,180 32.5%	555 1.5%	289 0.8%	434 1.2%	471 1.3%

District	Pop	Deviation	Hispanic	Non-Hispanic Origin				
				White	Native American	Black	Asian	Other Races
25	48,168	-860 -1.8%	13,240 27.5%	32,670 67.8%	463 1.0%	332 0.7%	655 1.4%	808 1.7%
18+	41,564		10,437 25.1%	29,391 70.7%	375 0.9%	271 0.7%	546 1.3%	544 1.3%
26	49,148	120 0.2%	36,197 73.6%	8,591 17.5%	1,749 3.6%	1,199 2.4%	549 1.1%	863 1.8%
18+	34,788		24,578 70.7%	7,146 20.5%	1,216 3.5%	930 2.7%	417 1.2%	501 1.4%
27	51,366	2,338 4.8%	20,780 40.5%	27,723 54.0%	613 1.2%	1,263 2.5%	291 0.6%	696 1.4%
18+	38,688		13,476 34.8%	23,157 59.9%	443 1.1%	901 2.3%	259 0.7%	452 1.2%
28	46,874	-2,154 -4.4%	22,014 47.0%	22,792 48.6%	745 1.6%	328 0.7%	316 0.7%	679 1.4%
18+	36,800		15,683 42.6%	19,580 53.2%	531 1.4%	254 0.7%	262 0.7%	490 1.3%
29	48,689	-339 -0.7%	28,607 58.8%	17,718 36.4%	937 1.9%	554 1.1%	225 0.5%	648 1.3%
18+	36,387		20,065 55.1%	14,559 40.0%	733 2.0%	446 1.2%	184 0.5%	400 1.1%
30	49,625	597 1.2%	24,819 50.0%	12,970 26.1%	10,552 21.3%	490 1.0%	189 0.4%	605 1.2%
18+	35,941		16,903 47.0%	10,878 30.3%	7,254 20.2%	397 1.1%	146 0.4%	363 1.0%
31	51,448	2,420 4.9%	43,516 84.6%	7,257 14.1%	122 0.2%	226 0.4%	126 0.2%	201 0.4%
18+	35,024		28,251 80.7%	6,252 17.9%	98 0.3%	185 0.5%	102 0.3%	136 0.4%
32	47,129	-1,899 -3.9%	28,592 60.7%	16,501 35.0%	363 0.8%	922 2.0%	192 0.4%	559 1.2%
18+	33,266		18,318 55.1%	13,409 40.3%	308 0.9%	712 2.1%	154 0.5%	365 1.1%
33	51,079	2,051 4.2%	20,908 40.9%	25,025 49.0%	1,461 2.9%	1,360 2.7%	967 1.9%	1,358 2.7%
18+	34,802		12,771 36.7%	18,688 53.7%	998 2.9%	965 2.8%	709 2.0%	671 1.9%
34	50,958	1,930 3.9%	17,361 34.1%	31,220 61.3%	441 0.9%	683 1.3%	471 0.9%	782 1.5%
18+	38,738		11,476 29.6%	25,531 65.9%	348 0.9%	537 1.4%	371 1.0%	475 1.2%
35	49,801	773 1.6%	27,422 55.1%	21,083 42.3%	321 0.6%	262 0.5%	201 0.4%	512 1.0%
18+	37,499		18,118 48.3%	18,366 49.0%	257 0.7%	206 0.5%	174 0.5%	378 1.0%
36	51,463	2,435 5.0%	32,710 63.6%	16,729 32.5%	418 0.8%	715 1.4%	301 0.6%	590 1.1%
18+	38,324		22,434 58.5%	14,337 37.4%	316 0.8%	569 1.5%	262 0.7%	406 1.1%

District	Pop	Deviation	Hispanic	Non-Hispanic Origin				
				White	Native American	Black	Asian	Other Races
37	51,399	2,371 4.8%	25,457 49.5%	22,758 44.3%	357 0.7%	1,103 2.1%	840 1.6%	884 1.7%
18+	38,272		16,857 44.0%	19,096 49.9%	277 0.7%	831 2.2%	653 1.7%	558 1.5%
38	50,991	1,963 4.0%	33,330 65.4%	14,841 29.1%	602 1.2%	798 1.6%	749 1.5%	671 1.3%
18+	38,809		23,369 60.2%	13,088 33.7%	504 1.3%	668 1.7%	676 1.7%	504 1.3%
39	47,229	-1,799 -3.7%	25,849 54.7%	19,228 40.7%	774 1.6%	394 0.8%	321 0.7%	663 1.4%
18+	36,093		18,161 50.3%	16,281 45.1%	641 1.8%	321 0.9%	246 0.7%	443 1.2%
40	50,172	1,144 2.3%	17,186 34.3%	25,881 51.6%	3,659 7.3%	1,663 3.3%	525 1.0%	1,258 2.5%
18+	37,540		11,362 30.3%	21,369 56.9%	2,426 6.5%	1,263 3.4%	429 1.1%	691 1.8%
41	48,579	-449 -0.9%	30,026 61.8%	15,835 32.6%	329 0.7%	1,797 3.7%	106 0.2%	486 1.0%
18+	33,691		19,144 56.8%	12,625 37.5%	239 0.7%	1,325 3.9%	82 0.2%	276 0.8%
42	50,307	1,279 2.6%	17,543 34.9%	30,349 60.3%	341 0.7%	1,059 2.1%	426 0.8%	589 1.2%
18+	37,275		11,053 29.7%	24,482 65.7%	268 0.7%	807 2.2%	336 0.9%	329 0.9%
Totals	2,059,179	Ideal: 49,028	953,403 46.3%	833,810 40.5%	175,368 8.5%	35,462 1.7%	26,305 1.3%	34,831 1.2%
18+	1,540,507		651,326 42.3%	697,848 45.3%	121,962 7.9%	27,453 1.8%	20,956 1.4%	20,962 0.9%

District Profile

District	Total Population	Deviation		Adult Hispanic	Adult Non-Hispanic			Performance Measure		Registered Voters				
					White	Native American	Black	Dem	Rep	Total	% Dem	% Rep	% DTS	% Other
1	49,485	457	0.9%	20.2%	56.6%	20.3%	0.8%	28.9%	71.1%	24,570	28.3%	52.8%	16.1%	2.8%
2	48,349	-679	-1.4%	21.1%	61.8%	15.0%	0.3%	27.6%	72.4%	24,153	27.8%	52.5%	16.9%	2.8%
3	47,878	-1,150	-2.3%	5.9%	6.4%	86.1%	0.2%	70.2%	29.8%	24,631	61.9%	18.9%	17.4%	1.7%
4	46,644	-2,384	-4.9%	15.9%	18.5%	62.5%	0.7%	67.3%	32.7%	24,551	63.4%	18.1%	16.5%	2.0%
5	48,883	-145	-0.3%	59.9%	30.9%	5.6%	0.4%	65.9%	34.1%	31,174	69.5%	17.3%	11.2%	2.0%
6	48,583	-445	-0.9%	52.4%	39.2%	6.0%	0.3%	69.9%	30.1%	31,984	65.1%	18.0%	13.9%	3.0%
7	50,963	1,935	3.9%	31.6%	61.1%	0.7%	3.8%	32.6%	67.4%	24,954	39.3%	46.5%	13.4%	0.8%
8	47,785	-1,243	-2.5%	64.1%	32.0%	1.1%	1.1%	67.7%	32.3%	36,289	70.1%	18.1%	10.6%	2.0%
9	47,764	-1,264	-2.6%	27.7%	65.0%	2.1%	2.1%	44.3%	55.7%	32,691	39.7%	41.5%	14.7%	4.2%
10	49,096	68	0.1%	40.9%	49.7%	3.3%	2.2%	48.8%	51.2%	30,816	44.1%	37.3%	15.4%	3.2%
11	46,767	-2,261	-4.6%	80.4%	13.1%	2.5%	2.3%	66.3%	33.7%	16,789	55.6%	19.5%	21.9%	3.0%
12	46,631	-2,397	-4.9%	58.8%	31.0%	3.6%	3.0%	76.2%	23.8%	28,592	60.2%	15.8%	19.3%	4.7%
13	48,746	-282	-0.6%	52.6%	39.8%	3.8%	1.5%	64.0%	36.0%	32,233	56.0%	24.8%	15.6%	3.7%
14	49,164	136	0.3%	62.5%	25.4%	8.4%	2.0%	57.4%	42.6%	20,945	54.6%	25.1%	17.4%	3.0%
15	51,230	2,202	4.5%	37.2%	50.4%	5.5%	2.7%	52.3%	47.7%	32,954	46.0%	33.7%	16.7%	3.6%
16	46,834	-2,194	-4.5%	28.3%	58.7%	4.0%	3.7%	71.4%	28.6%	33,085	55.7%	19.9%	18.8%	5.6%
17	47,519	-1,509	-3.1%	49.6%	35.2%	5.9%	4.0%	58.1%	41.9%	22,050	48.1%	26.2%	21.3%	4.4%
18	49,902	874	1.8%	27.1%	62.5%	3.3%	2.6%	47.2%	52.8%	34,890	42.2%	39.3%	15.1%	3.5%
19	48,138	-890	-1.8%	20.9%	73.0%	1.3%	1.3%	42.6%	57.4%	33,496	36.7%	45.3%	16.1%	3.7%
20	49,050	22	0.0%	25.5%	64.5%	2.7%	2.7%	45.3%	54.7%	34,001	40.4%	41.0%	15.6%	3.0%
21	48,740	-288	-0.6%	17.3%	73.6%	1.1%	1.4%	39.2%	60.8%	36,940	33.3%	49.2%	14.6%	2.9%
22	47,227	-1,801	-3.7%	24.3%	15.8%	58.6%	0.3%	70.0%	30.0%	26,280	65.2%	16.1%	13.3%	2.1%
23	49,287	259	0.5%	42.2%	48.3%	2.7%	2.8%	45.9%	54.1%	28,508	41.7%	40.2%	15.1%	3.1%
24	50,089	1,061	2.2%	62.9%	32.5%	1.5%	0.8%	75.6%	24.4%	26,587	67.8%	12.2%	17.6%	2.4%
25	48,168	-860	-1.8%	25.1%	70.7%	0.9%	0.7%	73.9%	26.1%	40,371	65.0%	15.4%	17.2%	2.5%
26	49,148	120	0.2%	70.7%	20.5%	3.5%	2.7%	64.6%	35.4%	23,941	57.1%	21.7%	18.1%	3.1%
27	51,366	2,338	4.8%	34.8%	59.9%	1.1%	2.3%	35.7%	64.3%	26,983	35.0%	47.7%	15.0%	2.3%
28	46,874	-2,154	-4.4%	42.6%	53.2%	1.4%	0.7%	55.0%	45.0%	31,653	54.8%	28.9%	13.6%	2.7%
29	48,689	-339	-0.7%	55.1%	40.0%	2.0%	1.2%	51.1%	48.9%	26,139	50.8%	32.2%	14.0%	3.0%
30	49,625	597	1.2%	47.0%	30.3%	20.2%	1.1%	56.0%	44.0%	23,361	57.9%	25.3%	14.0%	2.9%

District Profile

District	Total Population	Deviation		Adult Hispanic	Adult Non-Hispanic			Performance Measure		Registered Voters				
					White	Native American	Black	Dem	Rep	Total	% Dem	% Rep	% DTS	% Other
31	51,448	2,420	4.9%	80.7%	17.9%	0.3%	0.5%	59.8%	40.2%	18,357	55.9%	21.1%	20.8%	2.1%
32	47,129	-1,899	-3.9%	55.1%	40.3%	0.9%	2.1%	42.3%	57.7%	20,179	40.6%	40.2%	16.1%	3.1%
33	51,079	2,051	4.2%	36.7%	53.7%	2.9%	2.8%	43.0%	57.0%	25,794	39.7%	41.7%	14.5%	4.1%
34	50,958	1,930	3.9%	29.6%	65.9%	0.9%	1.4%	33.0%	67.0%	28,398	38.6%	46.4%	14.0%	1.0%
35	49,801	773	1.6%	48.3%	49.0%	0.7%	0.5%	47.7%	52.3%	25,020	48.6%	34.0%	15.9%	1.5%
36	51,463	2,435	5.0%	58.5%	37.4%	0.8%	1.5%	55.0%	45.0%	29,312	50.8%	28.7%	17.1%	3.4%
37	51,399	2,371	4.8%	44.0%	49.9%	0.7%	2.2%	48.4%	51.6%	25,730	41.0%	34.9%	20.4%	3.7%
38	50,991	1,963	4.0%	60.2%	33.7%	1.3%	1.7%	58.9%	41.1%	25,456	50.3%	25.6%	20.3%	3.8%
39	47,229	-1,799	-3.7%	50.3%	45.1%	1.8%	0.9%	59.0%	41.0%	26,054	54.9%	27.7%	14.4%	2.9%
40	50,172	1,144	2.3%	30.3%	56.9%	6.5%	3.4%	38.9%	61.1%	24,018	35.3%	45.4%	18.3%	1.0%
41	48,579	-449	-0.9%	56.8%	37.5%	0.7%	3.9%	46.4%	53.6%	19,403	49.3%	33.3%	17.0%	0.5%
42	50,307	1,279	2.6%	29.7%	65.7%	0.7%	2.2%	25.4%	74.6%	26,832	26.9%	59.1%	12.6%	1.4%
New Mexico	2,059,179	Ideal:	49,028	42.3%	45.3%	7.9%	1.8%	53.0%	47.0%	1,160,164	49.3%	31.9%	15.9%	2.9%

NM Senate: Concept E

District Definitions by County and Precinct

SENATE DISTRICT ONE.--Senate district one is composed of San Juan county precincts 27 through 41, 43 through 46, 48 through 53, 55 and 56.

SENATE DISTRICT TWO.--Senate district two is composed of San Juan county precincts 21 through 24, 42, 47, 54 and 57 through 76.

SENATE DISTRICT THREE.--Senate district three is composed of McKinley county precincts 1 through 6, 20 through 22, 25, 31, 41, 50, 54, 57 and 58; and San Juan county precincts 1 through 13, 17, 18, 20, 25 and 26.

SENATE DISTRICT FOUR.--Senate district four is composed of Cibola county precincts 1 and 4 through 7; and McKinley county precincts 7, 8, 15 through 19, 23, 24, 26 through 30, 32 through 40, 42 through 49, 52, 53, 55, 56 and 59.

SENATE DISTRICT FIVE.--Senate district five is composed of Los Alamos county precincts 7 through 17; Rio Arriba county precincts 1 through 15, 18 through 23, 28 and 31 through 42; Sandoval county precinct 51; and Santa Fe county precinct 58.

SENATE DISTRICT SIX.--Senate district six is composed of Los Alamos county precincts 1 through 6; Rio Arriba county precincts 16 and 17; Santa Fe county precincts 1 through 7, 23, 40, 59 through 61, 79 and 87; and Taos county precincts 1 through 17, 19, 20, 22 through 25, 27 through 34 and 36.

SENATE DISTRICT SEVEN.--Senate district seven is composed of Curry county precincts 1 through 3, 10 through 24, 26 through 29, 31 through 35 and 37; Harding county; Quay county; San Miguel county precinct 15; and Union county.

SENATE DISTRICT EIGHT.--Senate district eight is composed of Colfax county; Guadalupe county; Mora county; San Miguel county precincts 1 through 10, 12, 14, 17 and 25 through 28; and Taos county precincts 18, 21, 26 and 35.

SENATE DISTRICT NINE.--Senate district nine is composed of Sandoval county precincts 11 through 13, 31 through 41, 48, 49, 52 through 54, 57 through 62, 64, 73, 74, 81 and 83.

SENATE DISTRICT TEN.--Senate district ten is composed of Bernalillo county precincts 2 through 10, 13, 16 through 19, 68, 69, 78, 79, 84 through 86, 89, 116, 171 and 455.

SENATE DISTRICT ELEVEN.--Senate district eleven is composed of Bernalillo county precincts 41 through 45, 49, 50, 52, 53, 56, 59, 60 and 137 through 140.

SENATE DISTRICT TWELVE.--Senate district twelve is composed of Bernalillo county precincts 47, 61 through 67, 71, 72, 94, 95, 101 through 106, 109, 121 through 125, 131 through 133, 135, 165, 166, 211, 212, 214 through 217, 221, 223 through 226, 341, 344 and 345.

SENATE DISTRICT THIRTEEN.--Senate district thirteen is composed of Bernalillo county precincts 11, 12, 14, 15, 21, 25, 26, 30, 83, 108, 110, 150 through 154, 161 through 164, 180 through 187 and 191 through 197.

SENATE DISTRICT FOURTEEN.--Senate district fourteen is composed of Bernalillo county precincts 54, 58, 73 through 77, 88, 90 through 93, 96 through 99 and 141 through 144; and Valencia county precincts 4, 9, 11, 13 and 18.

SENATE DISTRICT FIFTEEN.--Senate district fifteen is composed of Bernalillo county precincts 346, 347, 375, 401 through 403, 405 through 411, 418 through 422, 431 through 446, 488 through 490, 500 and 510.

SENATE DISTRICT SIXTEEN.--Senate district sixteen is composed of Bernalillo county precincts 107, 241 through 246, 251 through 258, 271 through 275, 278, 281, 311, 313 through 317, 342, 343, 351 through 358, 371 through 374, 381 through 387 and 412.

SENATE DISTRICT SEVENTEEN.--Senate district seventeen is composed of Bernalillo county precincts 282 through 287, 291 through 293, 296, 312, 318, 321 through 324, 326 through 331, 477 and 478.

SENATE DISTRICT EIGHTEEN.--Senate district eighteen is composed of Bernalillo county precincts 400, 404, 413 through 417, 450, 453, 461 through 466, 471 through 476, 481, 482, 484, 487, 491 through 499, 502 through 504, 506 through 509, 511 through 514, 523, 529, 531, 538 and 563.

SENATE DISTRICT NINETEEN.--Senate district nineteen is composed of Bernalillo county precincts 289, 290, 294, 295, 297, 299, 301 through 303, 332, 333, 551 through 559 and 570 through 573; Sandoval county precincts 5, 28, 55, 56 and 76; Santa Fe county precincts 15, 73 and 84; and Tarrant county precinct 5.

SENATE DISTRICT TWENTY.--Senate district twenty is composed of Bernalillo county precincts 298, 300, 304 through 308, 454, 480, 505, 515 through 519, 521, 522, 524 through 528, 530, 532 through 536, 540, 542 through 550, 561, 562 and 564 through 566.

SENATE DISTRICT TWENTY-ONE.--Senate district twenty-one is composed of Bernalillo county precincts 423 through 430, 447 through 449, 451, 452, 456, 483, 485, 486, 520, 537, 539, 541, 560, 567 through 569 and 601 through 603.

SENATE DISTRICT TWENTY-TWO.--Senate district twenty-two is composed of Bernalillo county precinct 31; McKinley county precincts 9 through 14; Rio Arriba county precincts 24 through 27,

29 and 30; San Juan county precincts 14 through 16, 19 and 77; and Sandoval county precincts 1 through 4, 6 through 10, 14 through 27, 29, 78 and 79.

SENATE DISTRICT TWENTY-THREE.--Senate district twenty-three is composed of Bernalillo county precincts 1, 20, 22, 24, 57, 80 through 82, 87, 111 through 115, 117, 118, 127 through 129, 134 and 170.

SENATE DISTRICT TWENTY-FOUR.--Senate district twenty-four is composed of Santa Fe county precincts 24, 25, 27, 31 through 35, 38, 39, 41, 49 through 51, 56, 62, 64, 66, 67, 74 through 77 and 86.

SENATE DISTRICT TWENTY-FIVE.--Senate district twenty-five is composed of Santa Fe county precincts 8 through 11, 13, 20 through 22, 26, 28 through 30, 36, 37, 42 through 48, 52 through 55, 65, 68, 69, 71, 78 and 81 through 83.

SENATE DISTRICT TWENTY-SIX.--Senate district twenty-six is composed of Bernalillo county precincts 23, 27 through 29, 32 through 40, 46, 48, 51, 55, 70, 119, 120 and 136.

SENATE DISTRICT TWENTY-SEVEN.--Senate district twenty-seven is composed of Chaves county precincts 10, 12, 44 and 46; Curry county precincts 4 through 9, 25, 30 and 36; De Baca county; Lincoln county precincts 1, 3 through 12, 14 through 18, 20 and 21; and Roosevelt county precincts 1, 5 through 13, 15, 17, 19 and 21.

SENATE DISTRICT TWENTY-EIGHT.--Senate district twenty-eight is composed of Catron county; Grant county precincts 1 through 30 and 32 through 35; and Socorro county precincts 1 through 14, 17 through 20, 22, 23 and 26.

SENATE DISTRICT TWENTY-NINE.--Senate district twenty-nine is composed of Valencia county precincts 2, 3, 5 through 8, 10, 12, 14, 15, 17, 19, 21, 23, 25, 26, 31, 32, 35 through 37 and 39 through 41.

SENATE DISTRICT THIRTY.--Senate district thirty is composed of Cibola county precincts 2, 3 and 8 through 25; Socorro county precincts 15, 16, 21, 24 and 25; and Valencia county precincts 1, 16, 20, 22, 24, 27 through 30, 33, 34 and 38.

SENATE DISTRICT THIRTY-ONE.--Senate district thirty-one is composed of Dona Ana county precincts 7, 11 through 15, 74 through 77, 79 through 81, 96, 97, 104, 114 and 120; and Otero county precinct 41.

SENATE DISTRICT THIRTY-TWO.--Senate district thirty-two is composed of Chaves county precincts 14 through 16, 22 through 25, 31 through 36, 42, 43, 47, 51, 52, 61 through 63, 71 through 73, 81 through 85, 90 through 94 and 101 through 103.

SENATE DISTRICT THIRTY-THREE.--Senate district thirty-three is composed of Sandoval county precincts 30, 42 through 47, 50, 63, 65 through 72, 75, 80, 82 and 84 through 86.

SENATE DISTRICT THIRTY-FOUR.--Senate district thirty-four is composed of Chaves county precinct 104; Eddy county precincts 1 through 8, 17 through 21, 23, 25 through 30, 34 through 42, 44 and 45; and Otero county precincts 2 through 9, 18 and 21.

SENATE DISTRICT THIRTY-FIVE.--Senate district thirty-five is composed of Dona Ana county precincts 1 through 3, 60, 63, 95 and 111; Grant county precinct 31; Hidalgo county; Luna county; and Sierra county.

SENATE DISTRICT THIRTY-SIX.--Senate district thirty-six is composed of Dona Ana county precincts 4, 20 through 22, 24 through 36, 41 through 47, 68, 83 through 89, 91 through 94, 99, 100, 107 and 115.

SENATE DISTRICT THIRTY-SEVEN.--Senate district thirty-seven is composed of Dona Ana county precincts 5, 6, 59, 61, 62, 64 through 67, 69 through 71, 73, 102, 103, 105, 106, 109, 110, 112, 113 and 116 through 119.

SENATE DISTRICT THIRTY-EIGHT.--Senate district thirty-eight is composed of Dona Ana county precincts 8 through 10, 16 through 19, 23, 37 through 40, 48 through 58, 72, 78, 82, 90, 98, 101 and 108.

SENATE DISTRICT THIRTY-NINE.--Senate district thirty-nine is composed of San Miguel county precincts 11, 13, 16 and 18 through 24; Santa Fe county precincts 12, 14, 16 through 19, 57, 63, 70, 72, 80, 85 and 88; and Torrance county precincts 1 through 4 and 6 through 16.

SENATE DISTRICT FORTY.--Senate district forty is composed of Lincoln county precincts 2, 13 and 19; and Otero county precincts 1, 10 through 17, 19, 20 and 22 through 40.

SENATE DISTRICT FORTY-ONE.--Senate district forty-one is composed of Eddy county precincts 9 through 16, 32 and 33; and Lea county precincts 11, 12, 14 through 17, 31, 34 through 36, 43, 51 through 55, 61, 62 and 71 through 74.

SENATE DISTRICT FORTY-TWO.--Senate district forty-two is composed of Chaves county precincts 1 through 7, 9, 11, 13, 21, 41 and 45; Lea county precincts 2, 3, 10, 13, 18, 20 through 30, 32, 33, 41, 42 and 44; and Roosevelt county precincts 2 through 4 and 18.