

0 20 40 60 80
 Miles

Issued: July 31, 2011

For the New Mexico
 Legislative Council Service



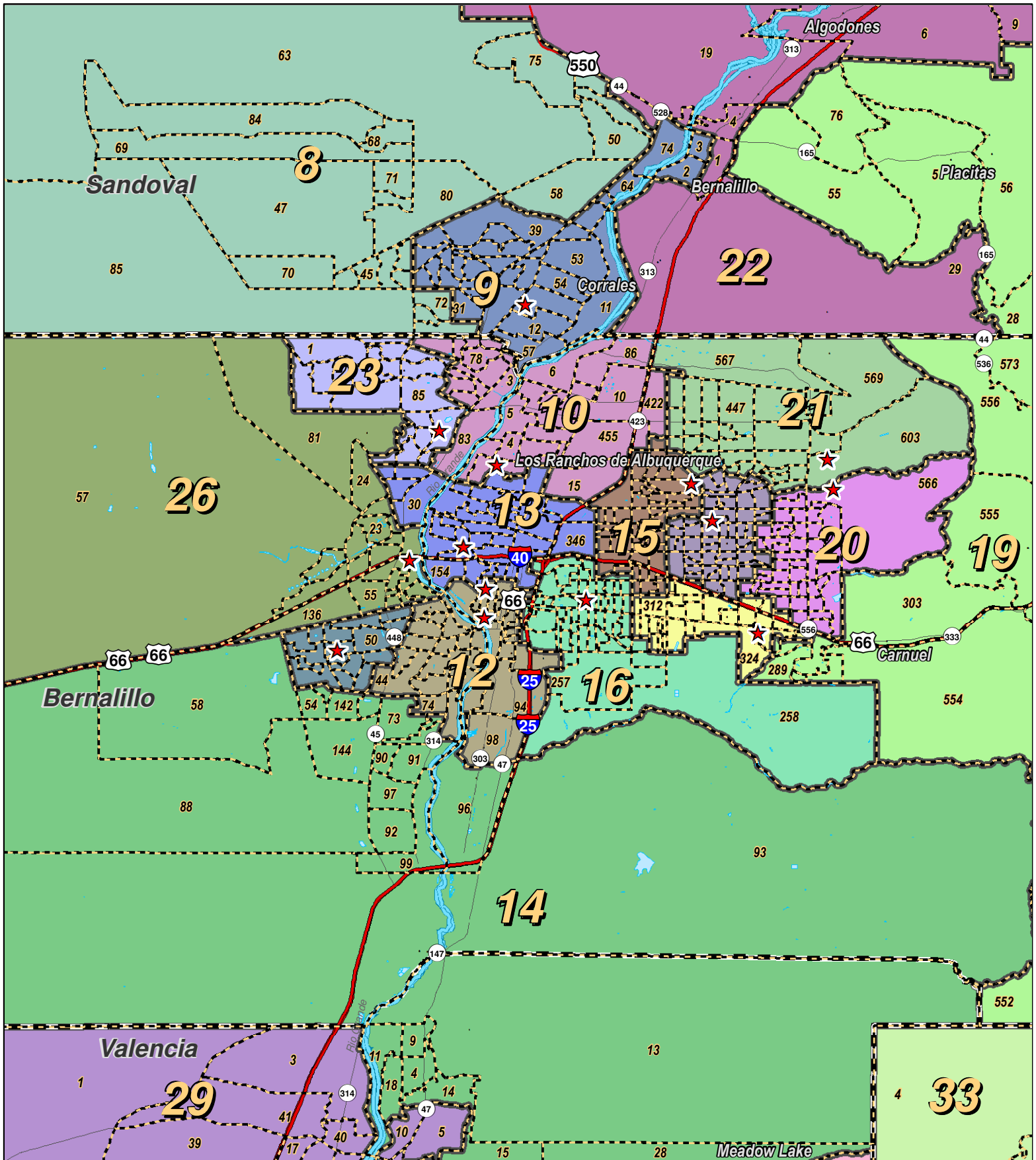
LEGEND

Created: July 27, 2011

- Counties
- Interstate Highway
- Rivers
- US Highway

Research & Polling, Inc. distributes this map assuming no liability for any errors, omissions, or inaccuracies in the information provided regardless of the cause in reliance upon any maps.





0 1 2 3 4 Miles

Issued: July 28, 2011

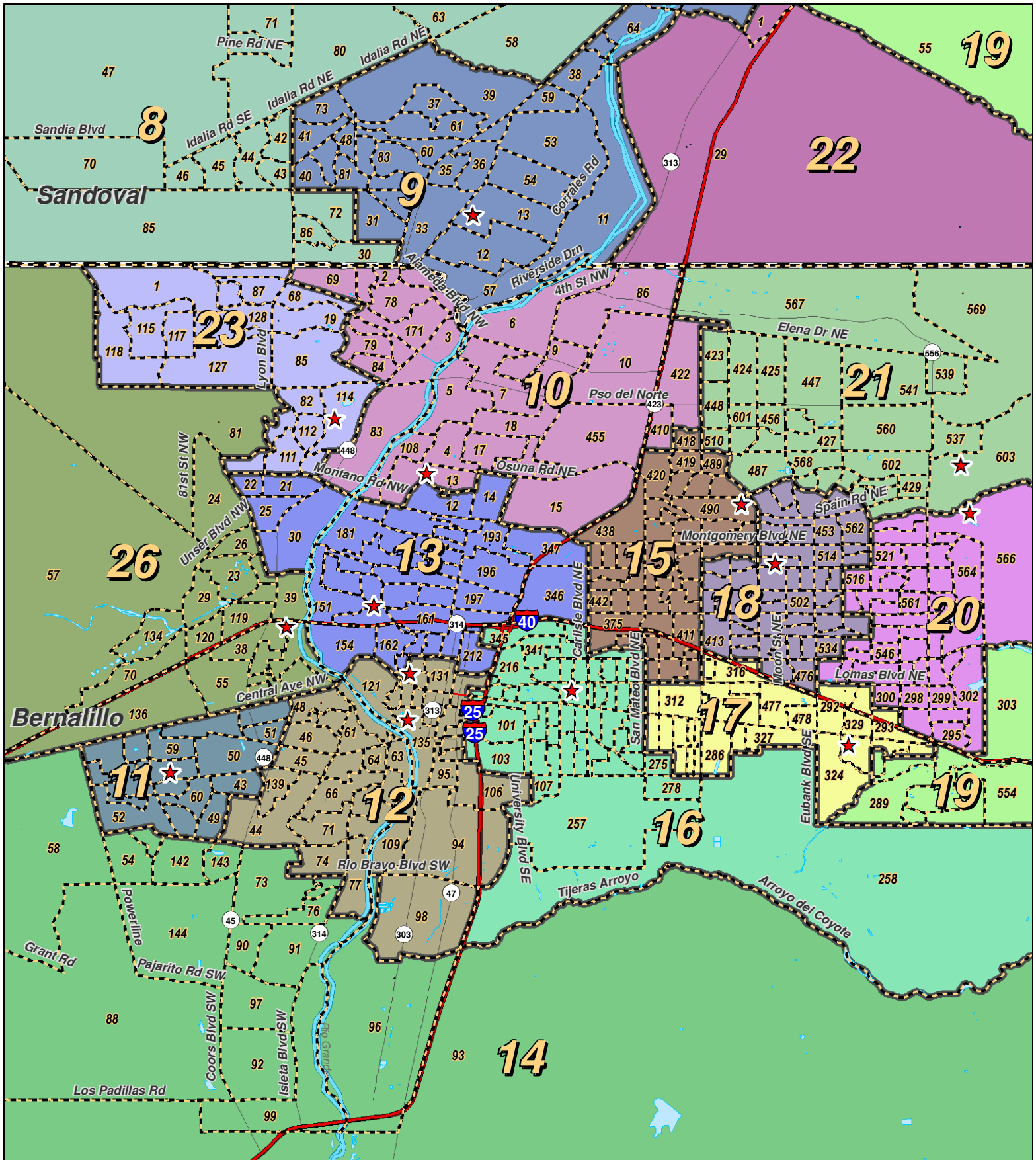
For the New Mexico Legislative Council Service



LEGEND Created: July 27, 2011

★ Legislators	🌊 Rivers	🛣 Interstate
⬜ Precincts	🟦 Lakes / Ponds	🛣 US Highway
⬜ Counties		🛣 State Highway

Research & Polling, Inc. distributes this map assuming no liability for any errors, omissions, or inaccuracies in the information provided regardless of the cause in reliance upon any maps.



0 1 2 3 4 Miles

Issued: July 28, 2011

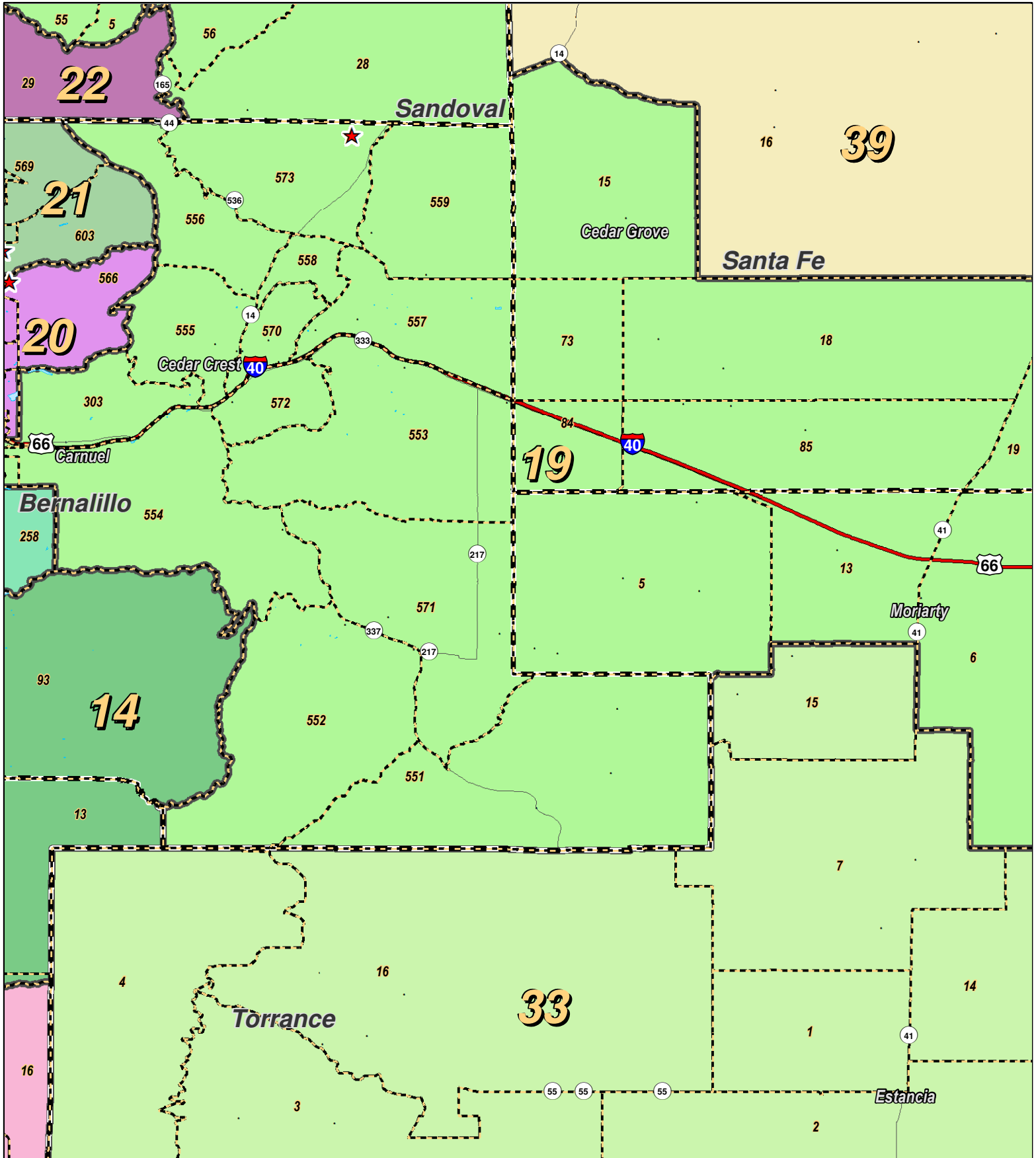
For the New Mexico Legislative Council Service



LEGEND Created: July 27, 2011

★ Legislators	🌊 Rivers	🛣 Interstate
⬜ Precincts	🟦 Lakes / Ponds	🛣 US Highway
⬜ Counties		🛣 State Highway

Research & Polling, Inc. distributes this map assuming no liability for any errors, omissions, or inaccuracies in the information provided regardless of the cause in reliance upon any maps.



0 1 2 3 4

Miles

Issued: July 28, 2011

For the New Mexico
Legislative Council Service



LEGEND

Created: July 27, 2011

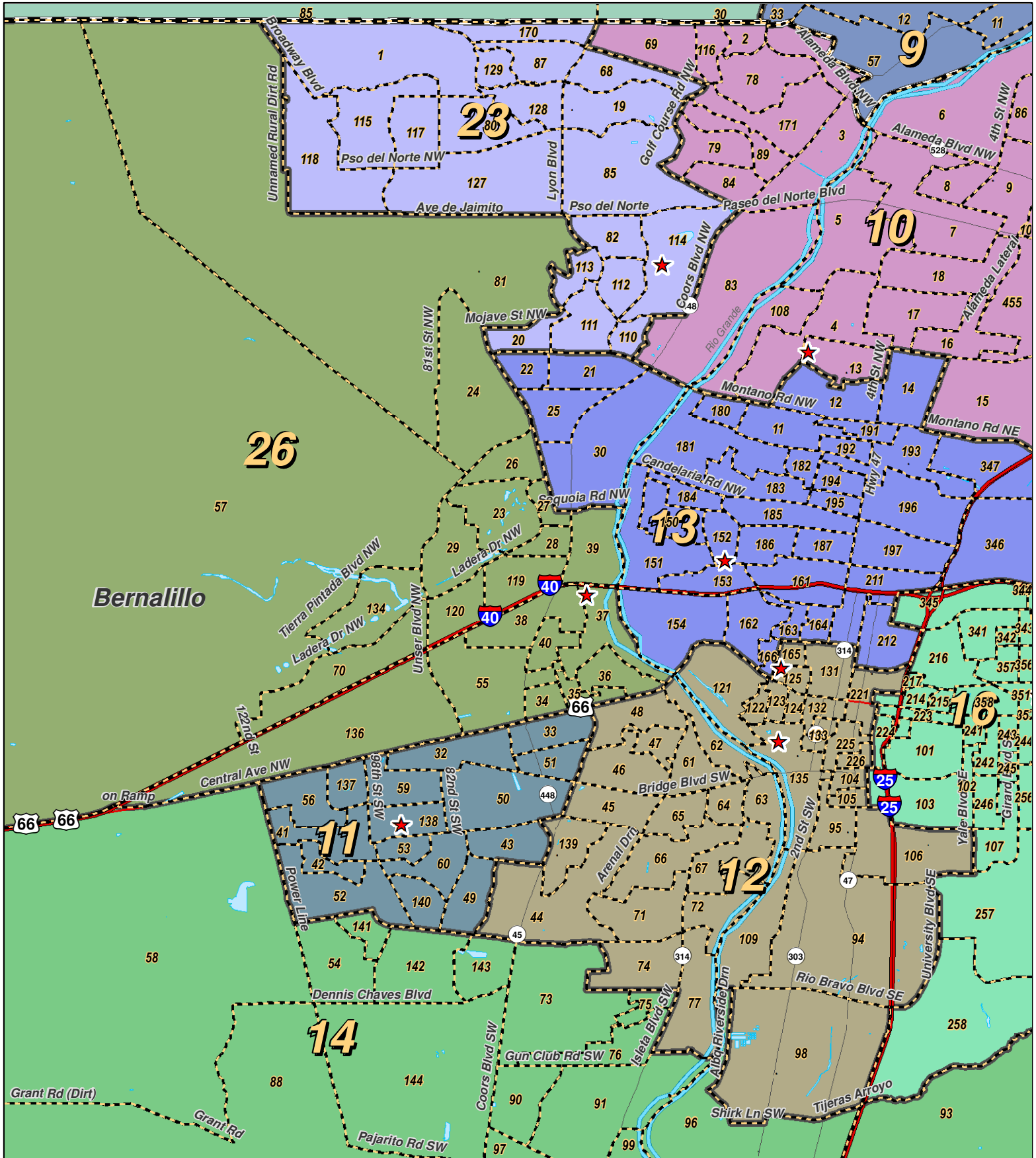
- ★ Legislators
- ▭ Precincts
- ▭ Counties
- ~ Rivers
- ~ Lakes / Ponds
- ~ Interstate
- ~ US Highway
- ~ State Highway

Research & Polling, Inc. distributes this map assuming no liability for any errors, omissions, or inaccuracies in the information provided regardless of the cause in reliance upon any maps.



NM Senate: Concept I

Albuquerque (West)



0 2.5 5 Miles

RESEARCH & POLLING INC.

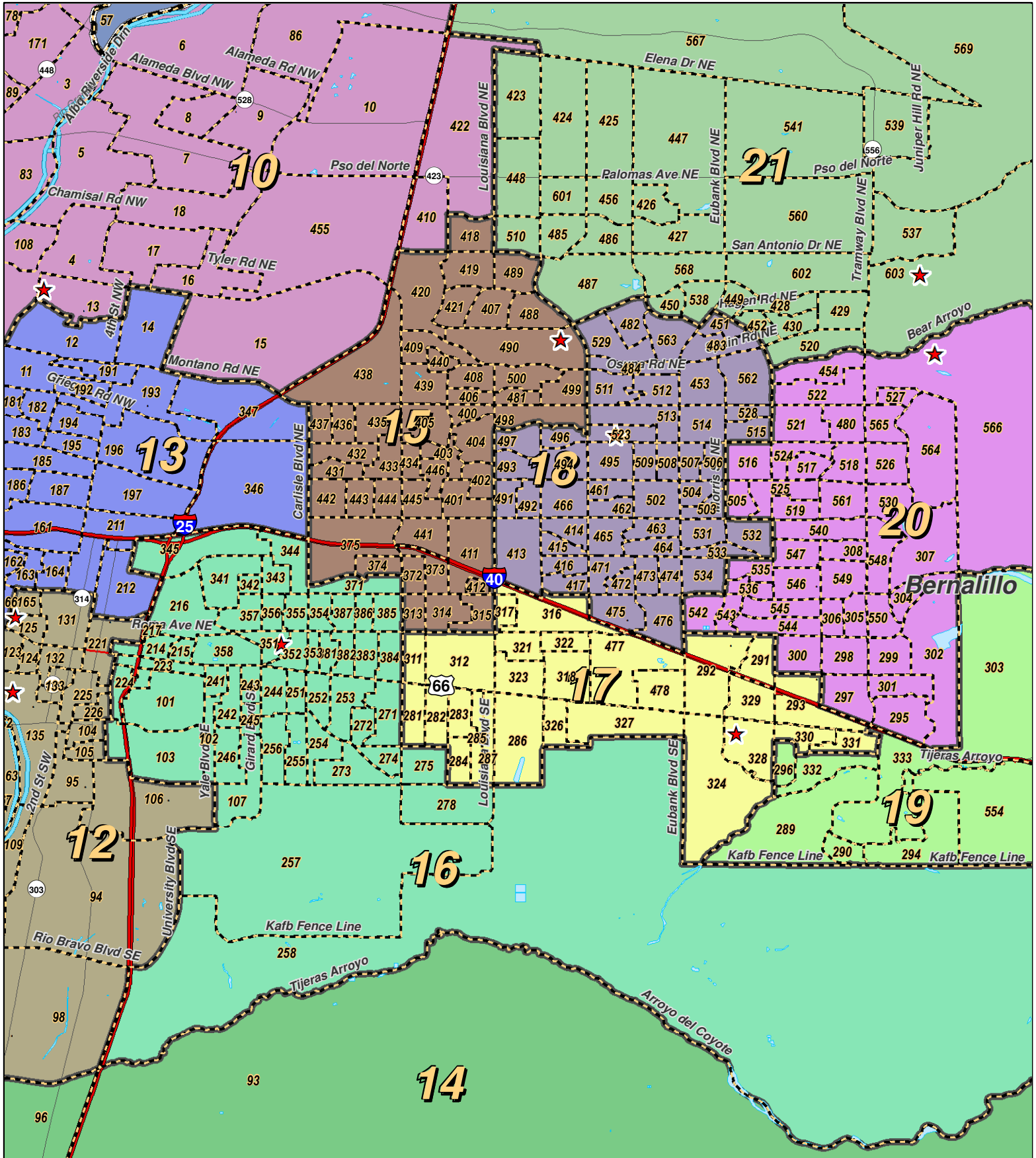
For the New Mexico Legislative Council Service



LEGEND Created: July 12, 2011

Rivers	Interstate
Counties	US Highway
	State Highway

Research & Polling, Inc. distributes this map assuming no liability for any errors, omissions, or inaccuracies in the information provided regardless of the cause in reliance upon any maps.



0 1 2 Miles

Issued: July 28, 2011


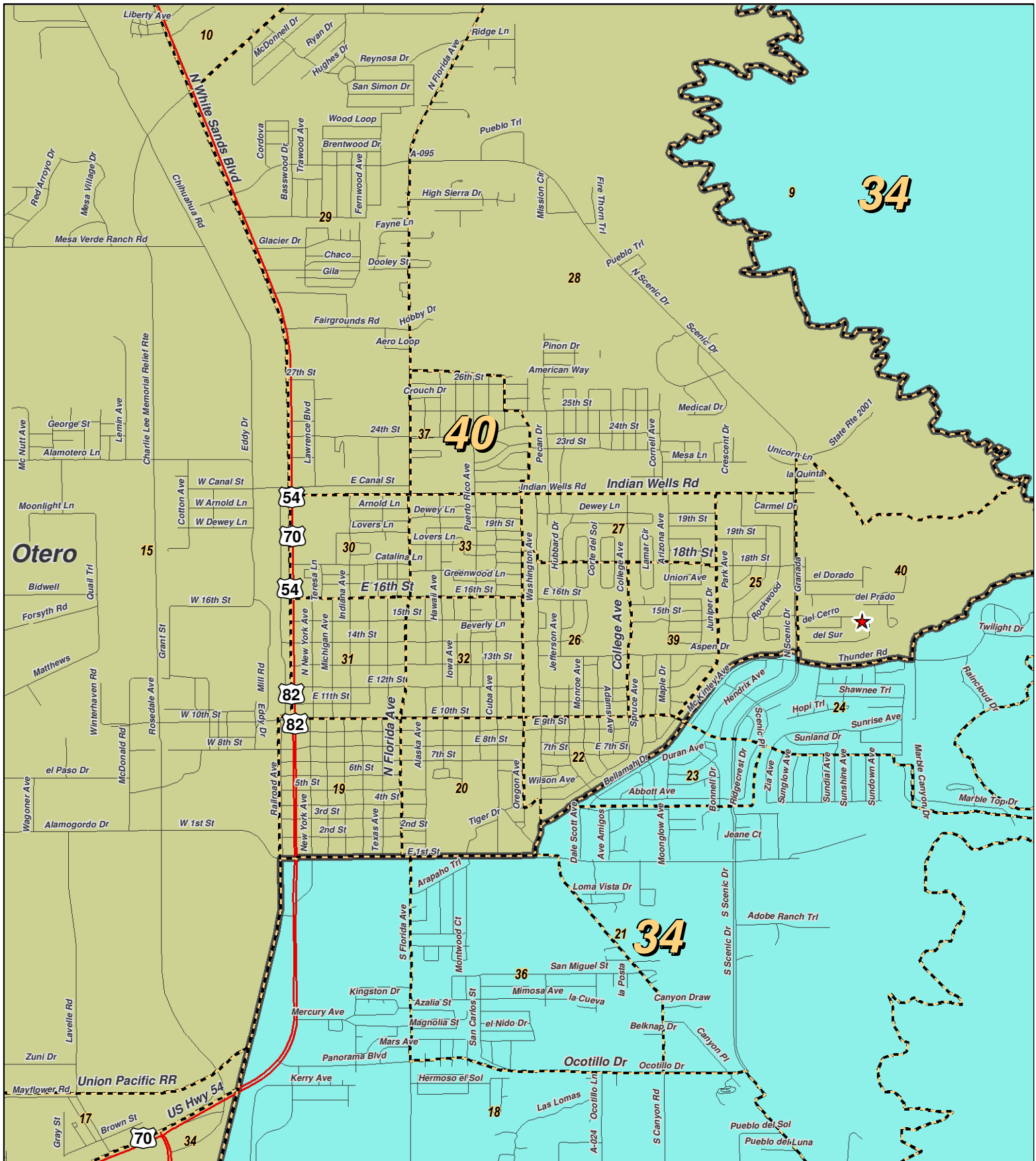
For the New Mexico Legislative Council Service



LEGEND Created: July 27, 2011

★ Legislators	🌊 Rivers	🛣 Interstate
⬜ Precincts	🟦 Lakes / Ponds	🛣 US Highway
⬜ Counties		🛣 State Highway

Research & Polling, Inc. distributes this map assuming no liability for any errors, omissions, or inaccuracies in the information provided regardless of the cause in reliance upon any maps.




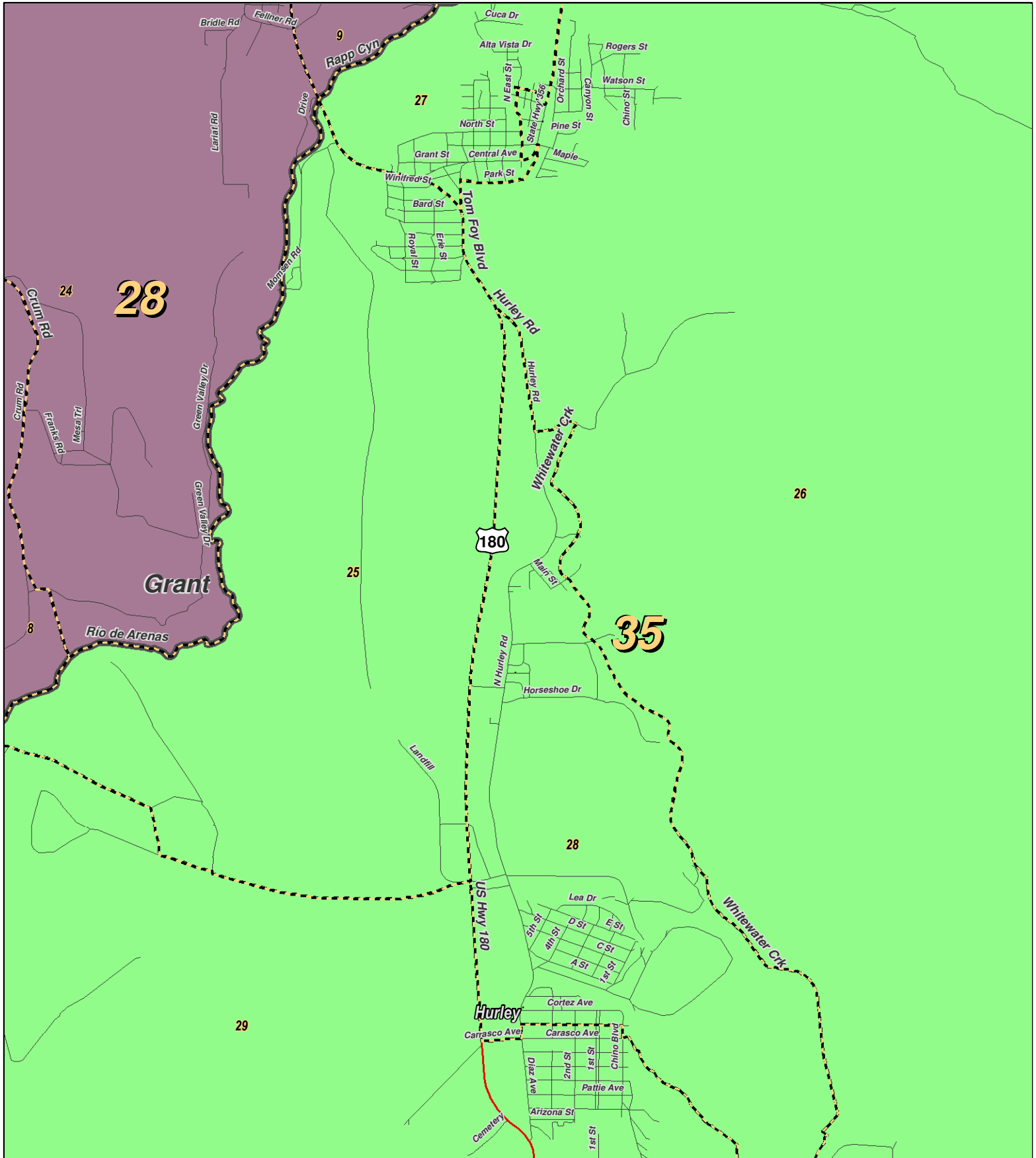
For the New Mexico
Legislative Council Service



LEGEND Created: July 12, 2011

Rivers	Interstate
Counties	US Highway
	State Highway

Research & Polling, Inc. distributes this map assuming no liability for any errors, omissions, or inaccuracies in the information provided regardless of the cause in reliance upon any maps.



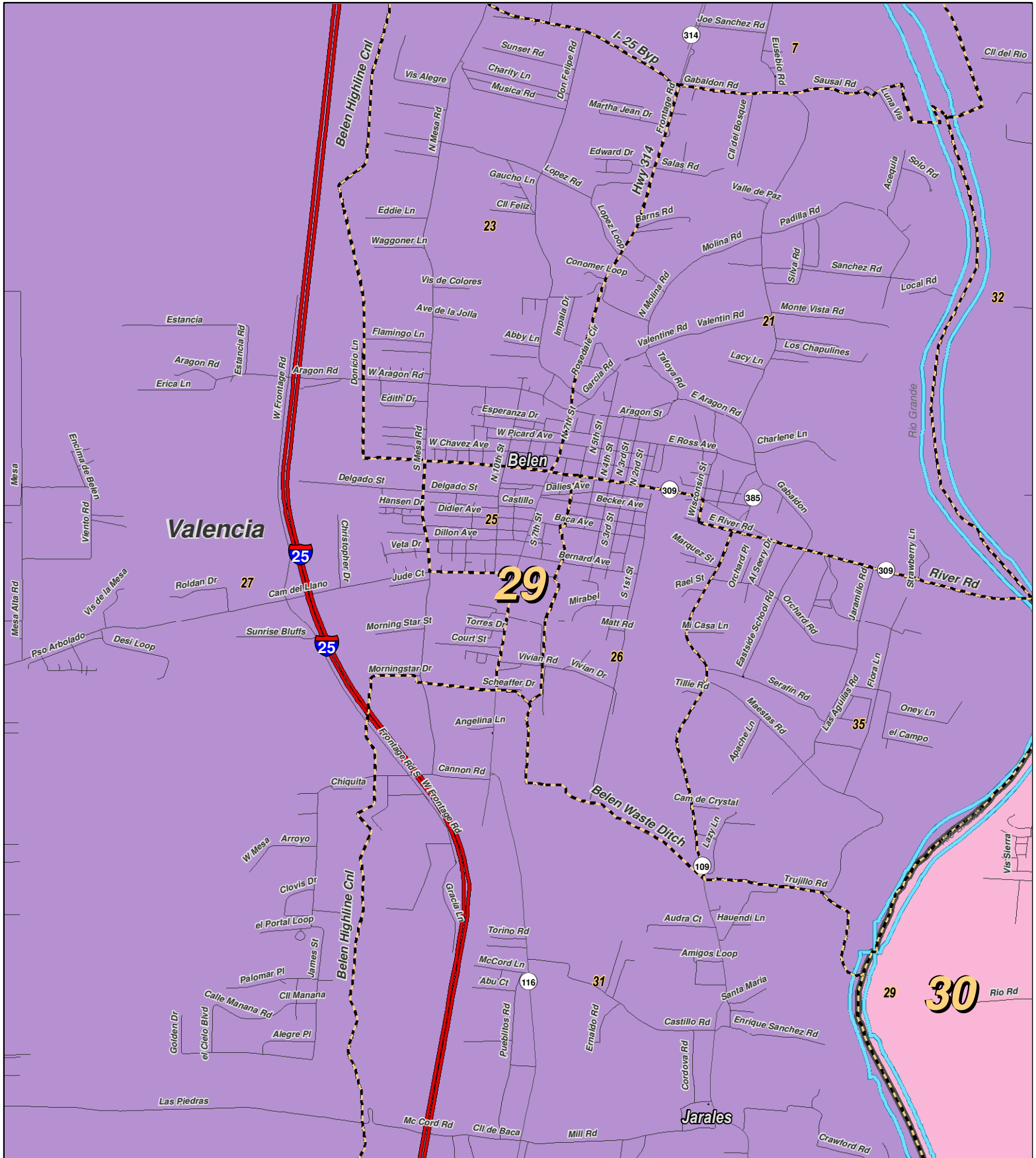
For the New Mexico
Legislative Council Service



LEGEND Created: July 12, 2011

Rivers	Interstate
Counties	US Highway
	State Highway

Research & Polling, Inc. distributes this map assuming no liability for any errors, omissions, or inaccuracies in the information provided regardless of the cause in reliance upon any maps.



0 1 2 Miles

RESEARCH & POLLING INC.

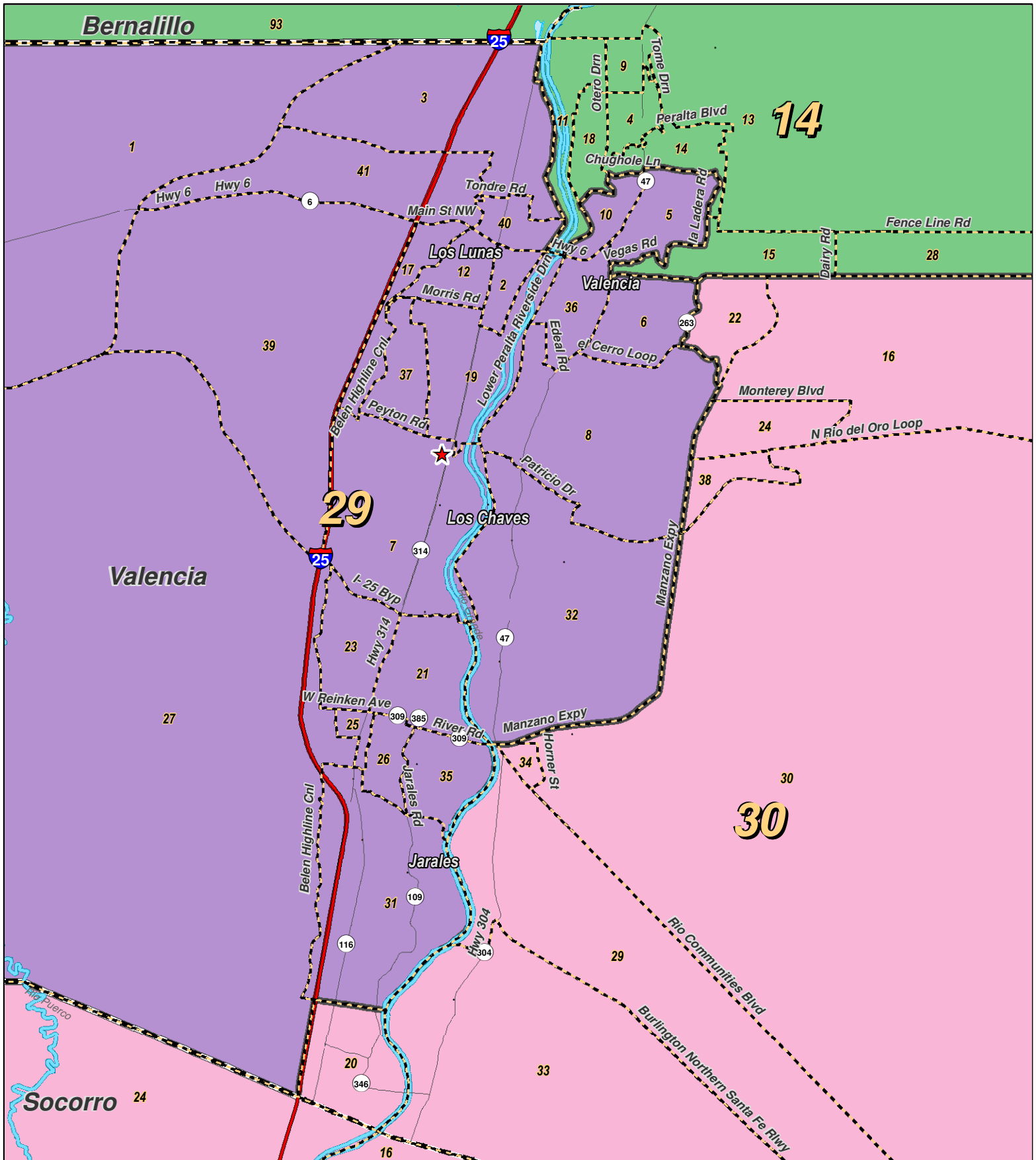
For the New Mexico Legislative Council Service



LEGEND Created: July 12, 2011

Rivers	Interstate
Counties	US Highway
	State Highway

Research & Polling, Inc. distributes this map assuming no liability for any errors, omissions, or inaccuracies in the information provided regardless of the cause in reliance upon any maps.



0 1 2 3 4 Miles

Issued: July 28, 2011


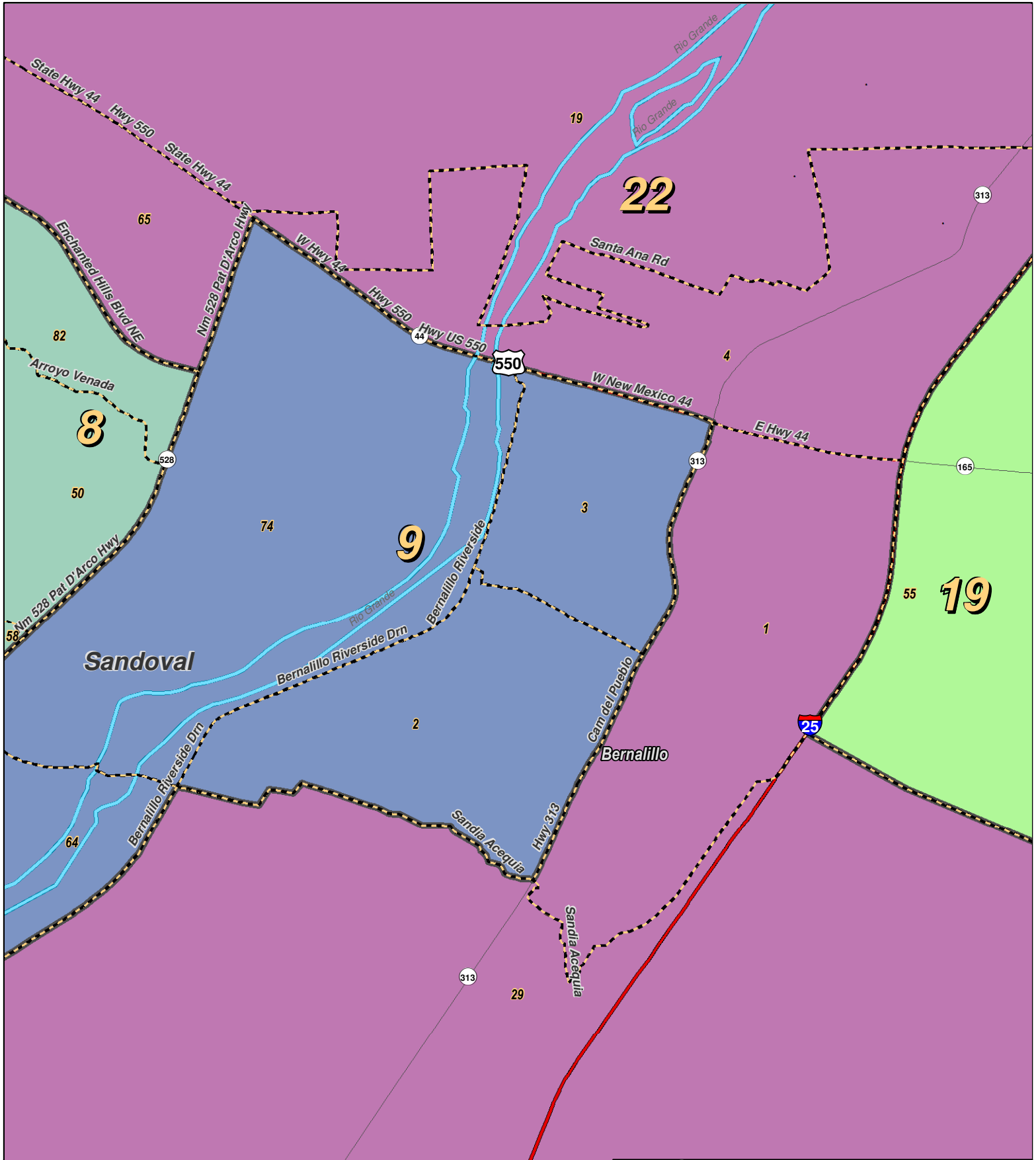
For the New Mexico
Legislative Council Service



LEGEND Created: July 27, 2011

★ Legislators	🌊 Rivers	🛣 Interstate
⬜ Precincts	🟦 Lakes / Ponds	🛣 US Highway
⬜ Counties		🛣 State Highway

Research & Polling, Inc. distributes this map assuming no liability for any errors, omissions, or inaccuracies in the information provided regardless of the cause in reliance upon any maps.



For the New Mexico
Legislative Council Service

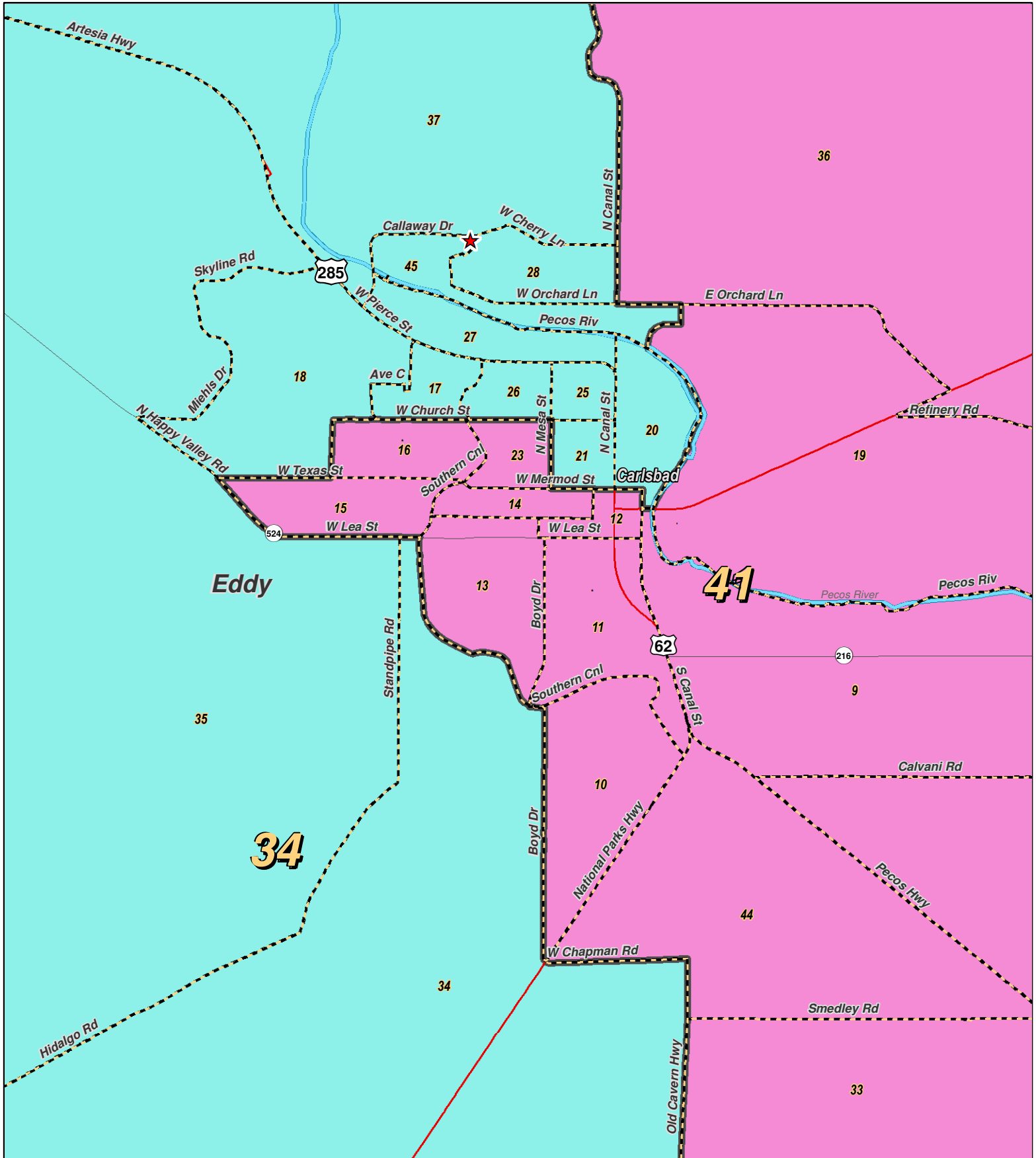


LEGEND

Created: July 12, 2011

Rivers	Interstate
Counties	US Highway
	State Highway

Research & Polling, Inc. distributes this map assuming no liability for any errors, omissions, or inaccuracies in the information provided regardless of the cause in reliance upon any maps.



0 1.5 3 Miles

RESEARCH & POLLING
INC.

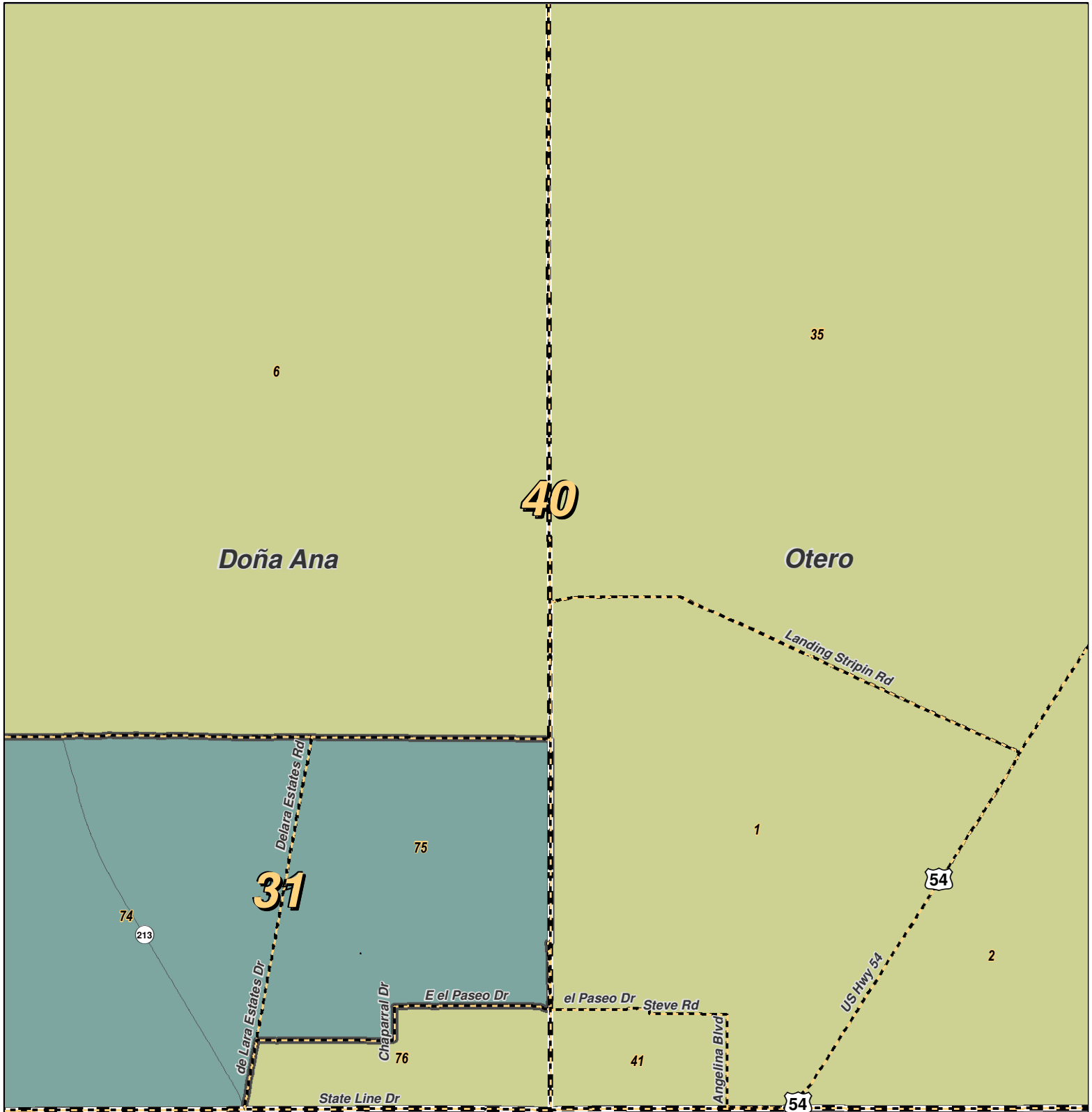
For the New Mexico
Legislative Council Service



LEGEND Created: July 12, 2011

Rivers	Interstate
Counties	US Highway
	State Highway

Research & Polling, Inc. distributes this map assuming no liability for any errors, omissions, or inaccuracies in the information provided regardless of the cause in reliance upon any maps.




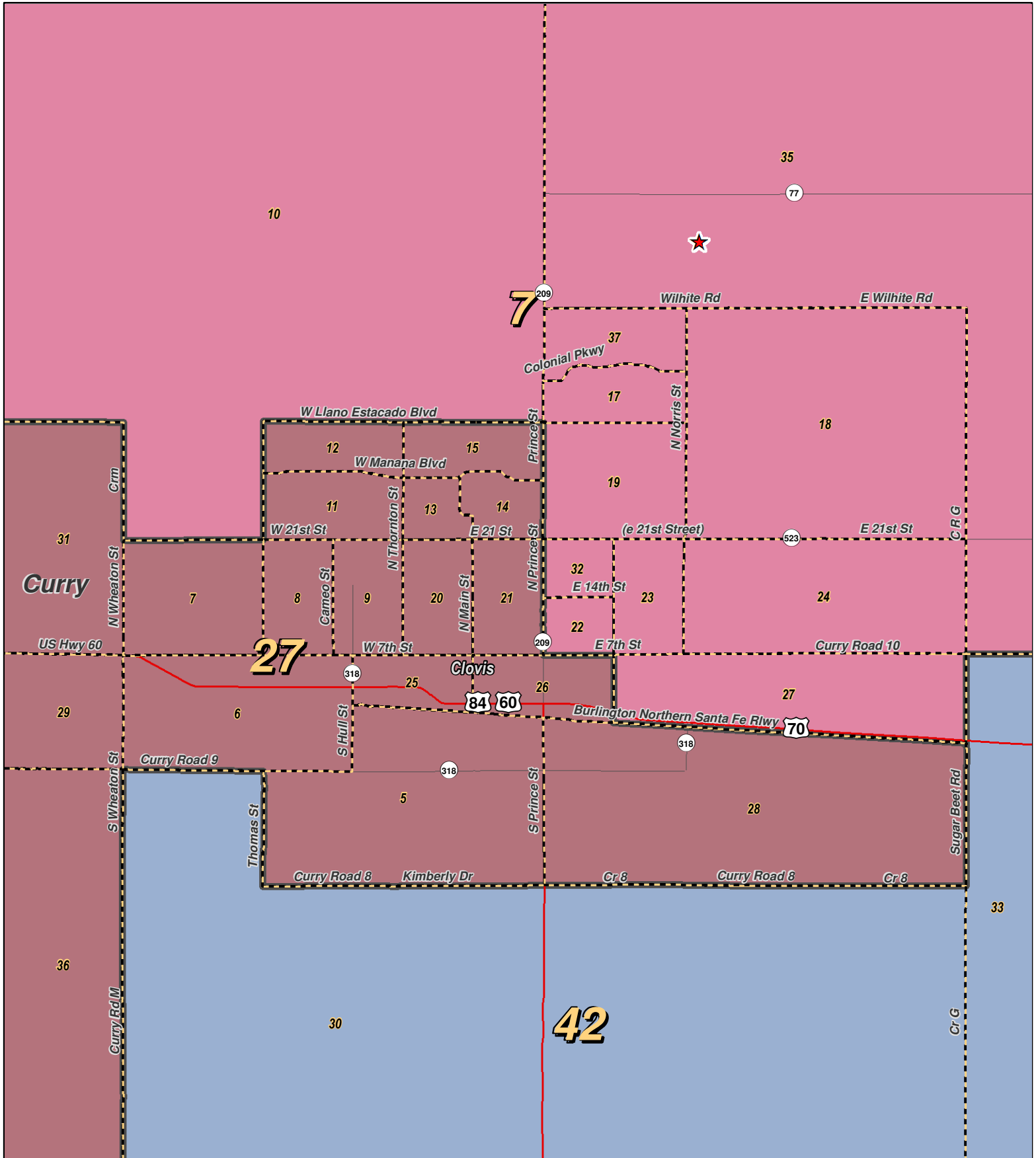
For the New Mexico
Legislative Council Service



LEGEND

Created: July 13, 2011

Research & Polling, Inc. distributes this map assuming no liability for any errors, omissions, or inaccuracies in the information provided regardless of the cause in reliance upon any maps.



For the New Mexico
Legislative Council Service


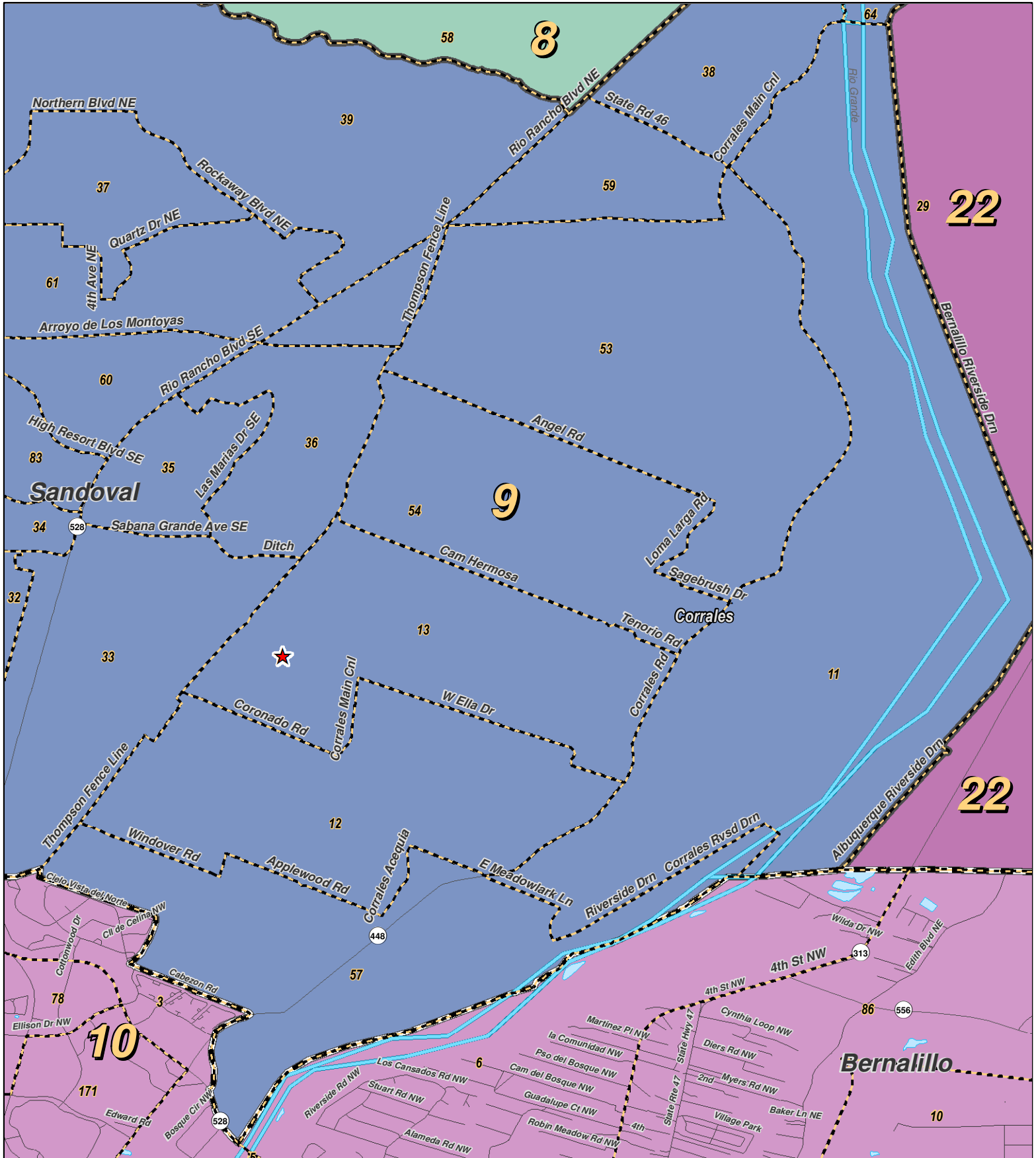


LEGEND

Created: July 12, 2011

Rivers	Interstate
Counties	US Highway
	State Highway

Research & Polling, Inc. distributes this map assuming no liability for any errors, omissions, or inaccuracies in the information provided regardless of the cause in reliance upon any maps.



For the New Mexico
Legislative Council Service

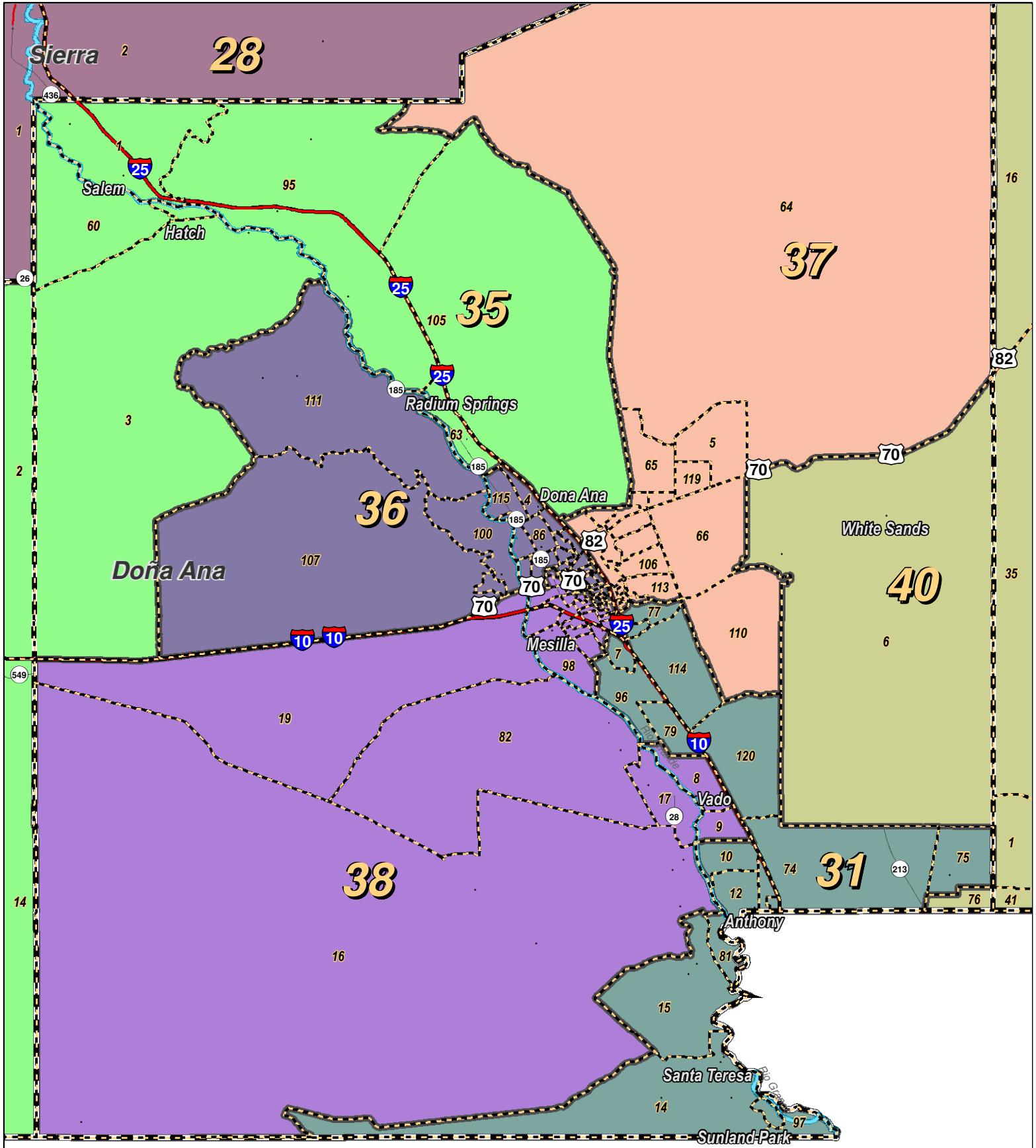


LEGEND

Created: July 12, 2011

- Rivers
- Counties
- Interstate
- US Highway
- State Highway

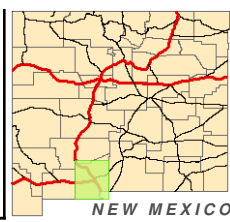
Research & Polling, Inc. distributes this map assuming no liability for any errors, omissions, or inaccuracies in the information provided regardless of the cause in reliance upon any maps.



0 3 6 9 12 Miles

Issued: July 28, 2011


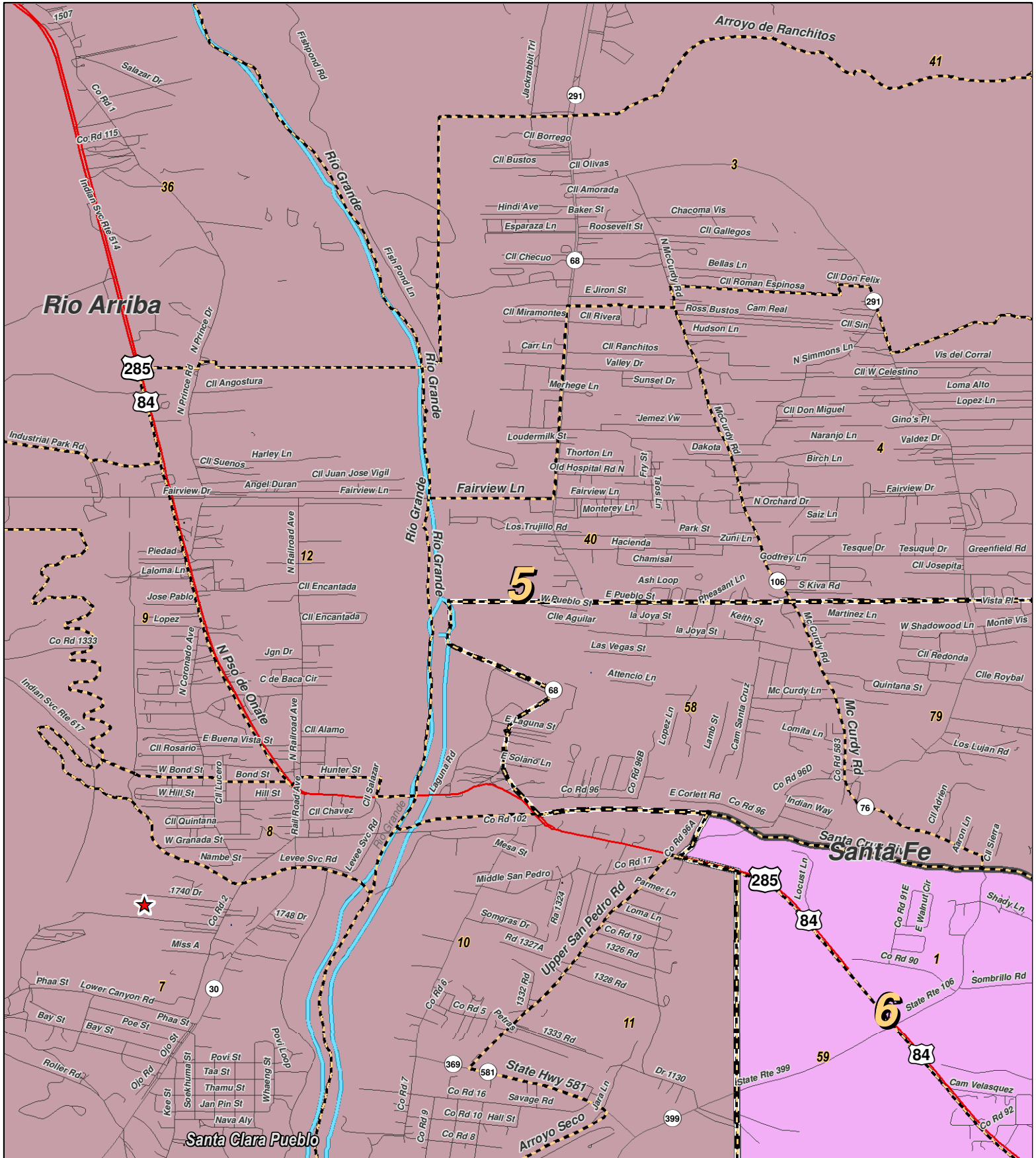
For the New Mexico
Legislative Council Service



LEGEND Created: July 27, 2011

Precincts	Rivers	Interstate
Counties	Lakes / Ponds	US Highway
		State Highway

Research & Polling, Inc. distributes this map assuming no liability for any errors, omissions, or inaccuracies in the information provided regardless of the cause in reliance upon any maps.



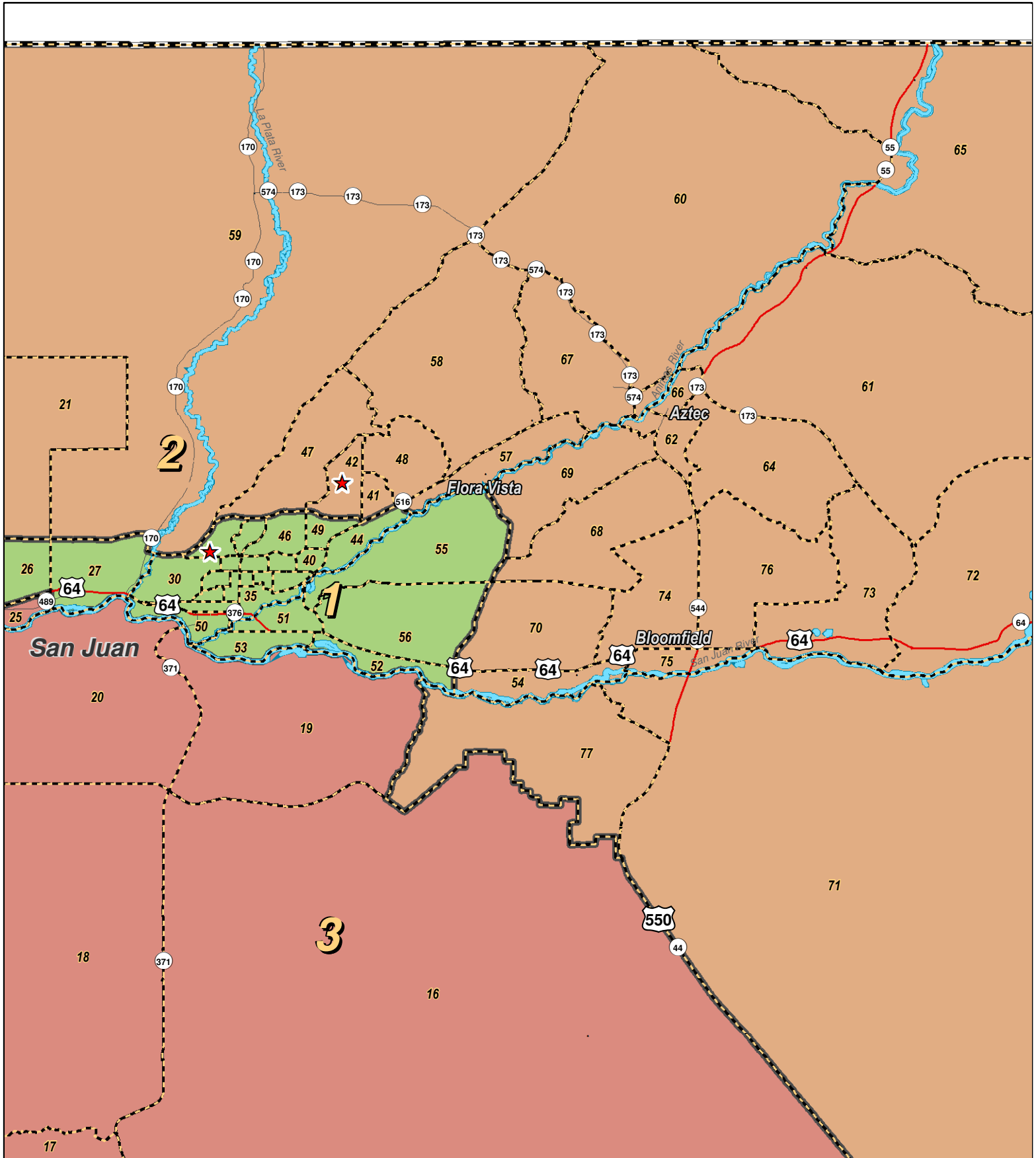
For the New Mexico
Legislative Council Service



LEGEND Created: July 12, 2011

Rivers	Interstate
Counties	US Highway
	State Highway

Research & Polling, Inc. distributes this map assuming no liability for any errors, omissions, or inaccuracies in the information provided regardless of the cause in reliance upon any maps.



0 1 2 3 4

Miles

Issued: July 28, 2011

For the New Mexico
Legislative Council Service




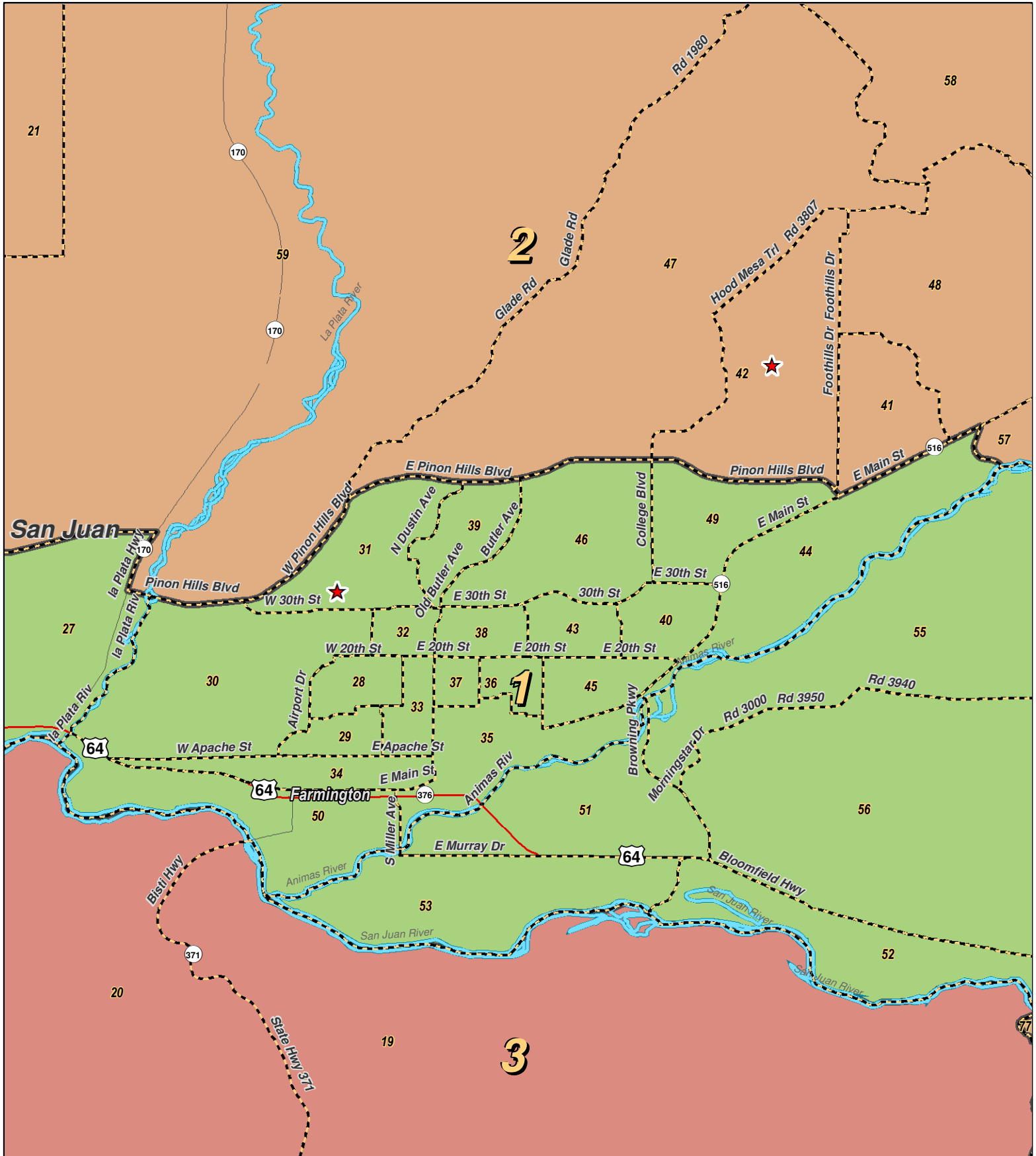
LEGEND

Created: July 27, 2011

- ★ Legislators
- ▭ Precincts
- ▭ Counties
- ~ Rivers
- ~ Lakes / Ponds
- ↔ Interstate
- ↔ US Highway
- ↔ State Highway

Research & Polling, Inc. distributes this map assuming no liability for any errors, omissions, or inaccuracies in the information provided regardless of the cause in reliance upon any maps.





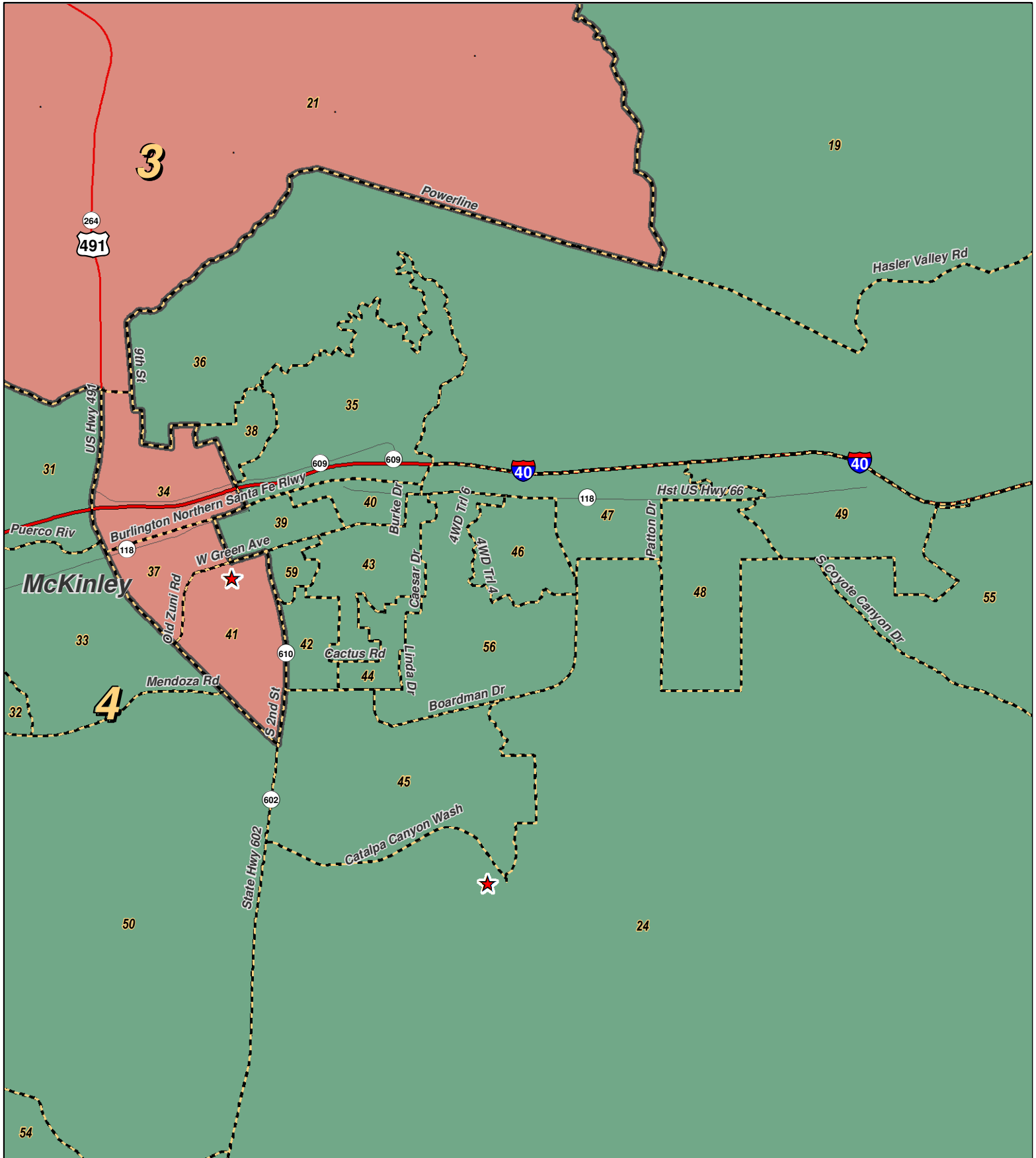
For the New Mexico
Legislative Council Service



LEGEND Created: July 12, 2011

Rivers	Interstate
Counties	US Highway
	State Highway

Research & Polling, Inc. distributes this map assuming no liability for any errors, omissions, or inaccuracies in the information provided regardless of the cause in reliance upon any maps.



0 1.5 3 Miles

RESEARCH & POLLING INC.


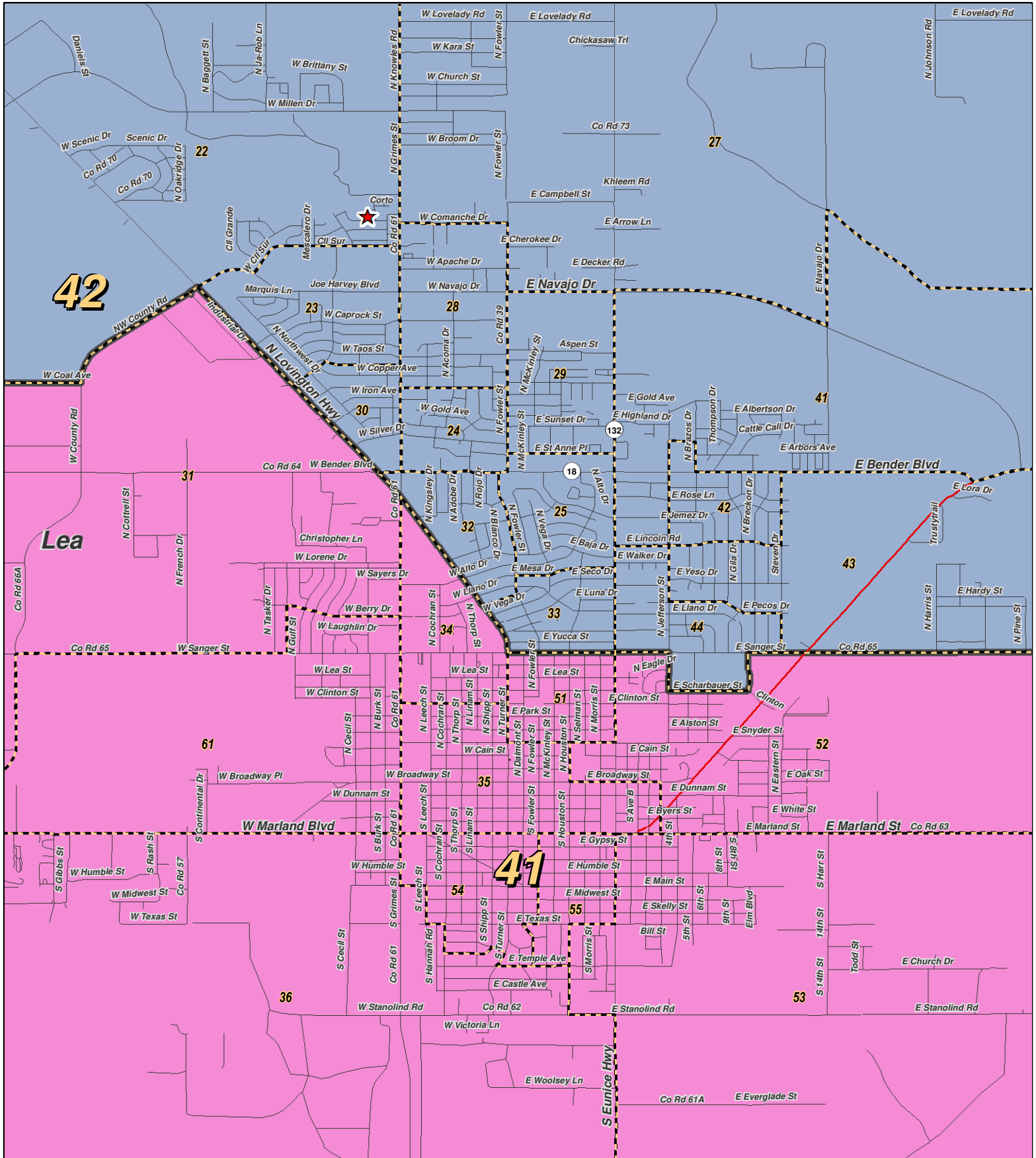
For the New Mexico Legislative Council Service



LEGEND Created: July 12, 2011

Rivers	Interstate
Counties	US Highway
	State Highway

Research & Polling, Inc. distributes this map assuming no liability for any errors, omissions, or inaccuracies in the information provided regardless of the cause in reliance upon any maps.



For the New Mexico
Legislative Council Service

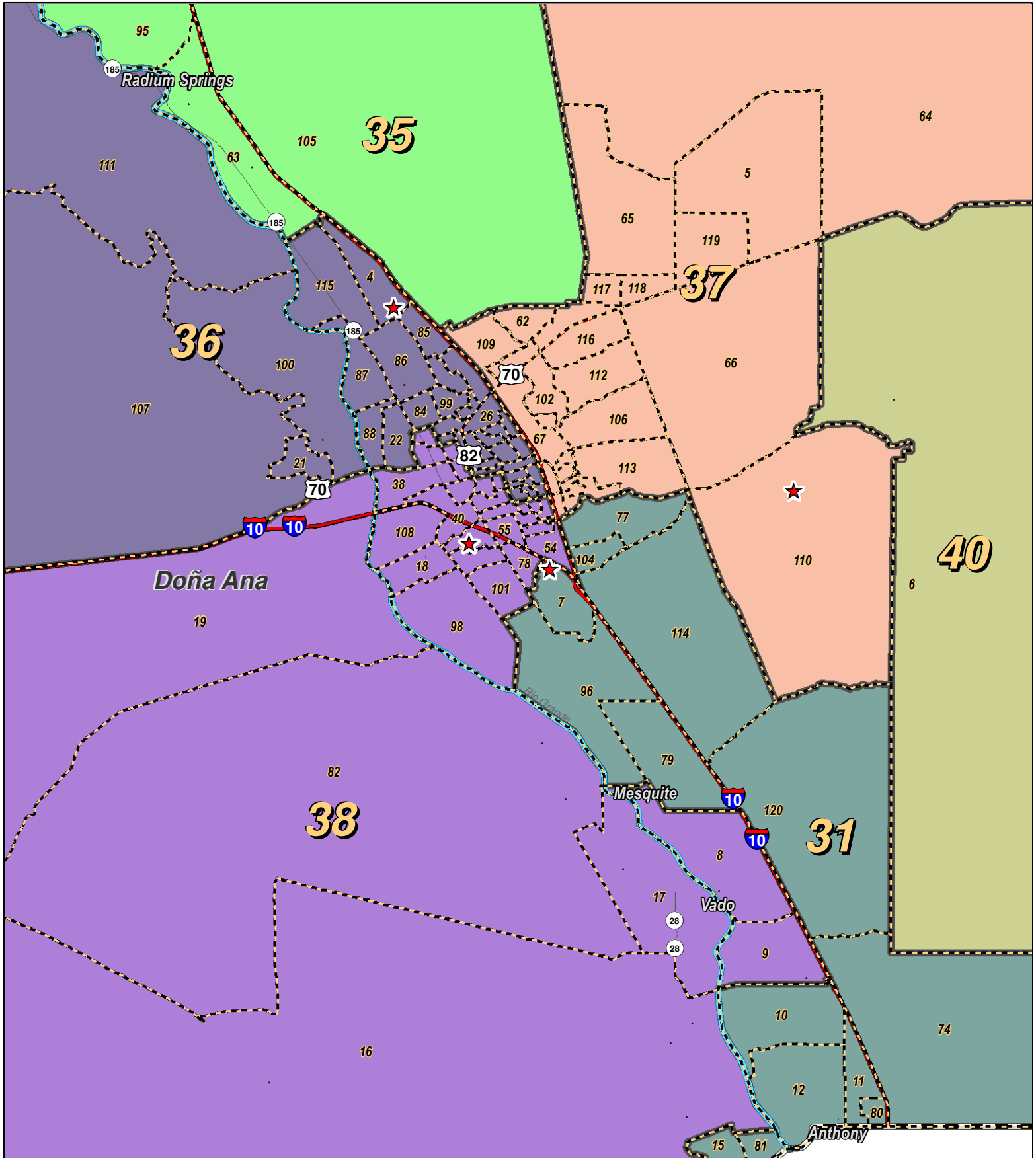


LEGEND

Created: July 12, 2011

- Rivers
- Counties
- Interstate
- US Highway
- State Highway

Research & Polling, Inc. distributes this map assuming no liability for any errors, omissions, or inaccuracies in the information provided regardless of the cause in reliance upon any maps.

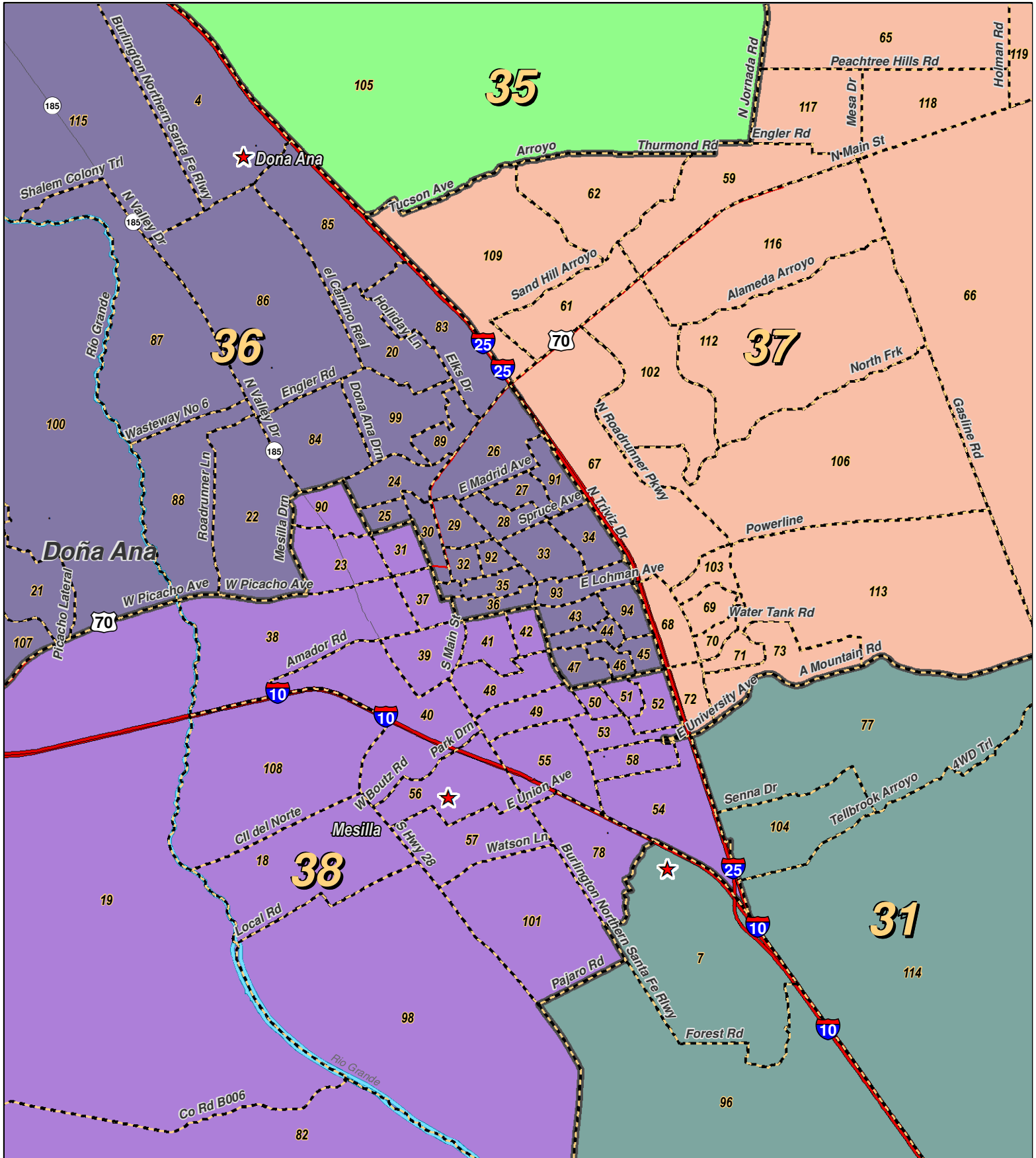


For the New Mexico
Legislative Council Service



LEGEND Created: July 13, 2011

Research & Polling, Inc. distributes this map assuming no liability for any errors, omissions, or inaccuracies in the information provided regardless of the cause in reliance upon any maps.



0 2 4 Miles

RESEARCH & POLLING INC.

For the New Mexico Legislative Council Service

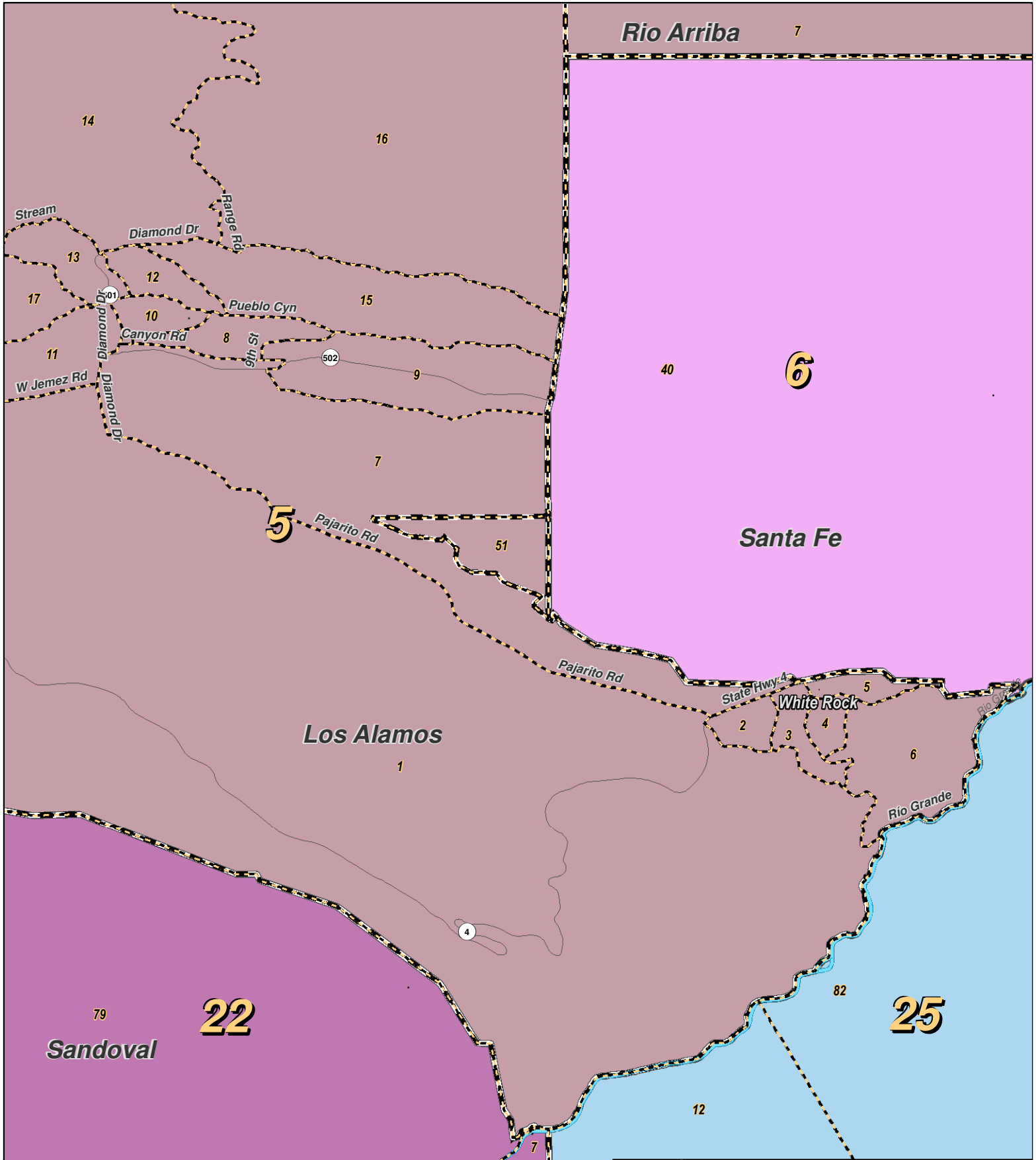


LEGEND

Created: July 12, 2011

Rivers	Interstate
Counties	US Highway
	State Highway

Research & Polling, Inc. distributes this map assuming no liability for any errors, omissions, or inaccuracies in the information provided regardless of the cause in reliance upon any maps.



0 2 4 Miles

RESEARCH & POLLING INC.


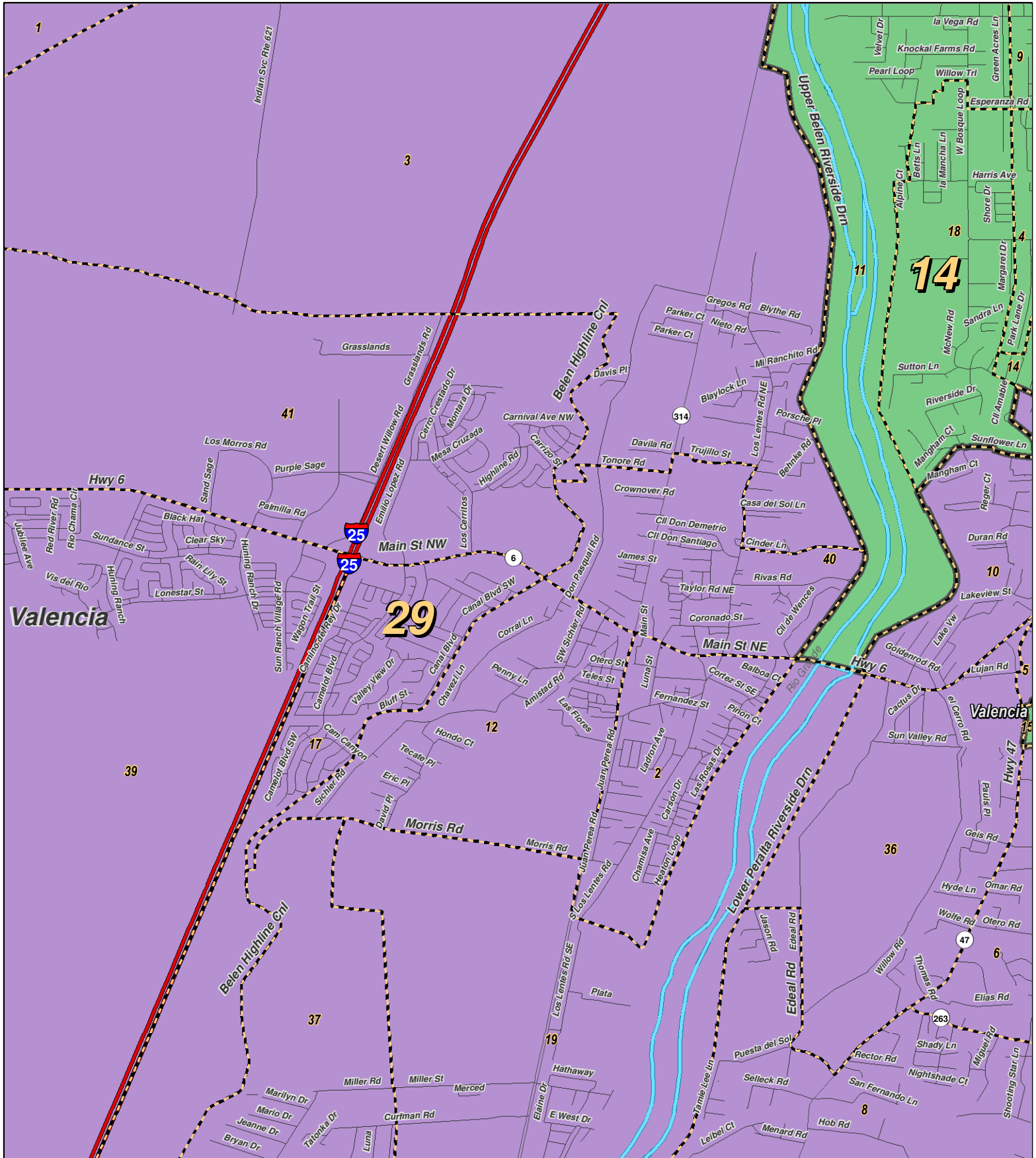
For the New Mexico Legislative Council Service



LEGEND Created: July 12, 2011

Rivers	Interstate
Counties	US Highway
	State Highway

Research & Polling, Inc. distributes this map assuming no liability for any errors, omissions, or inaccuracies in the information provided regardless of the cause in reliance upon any maps.



For the New Mexico
Legislative Council Service

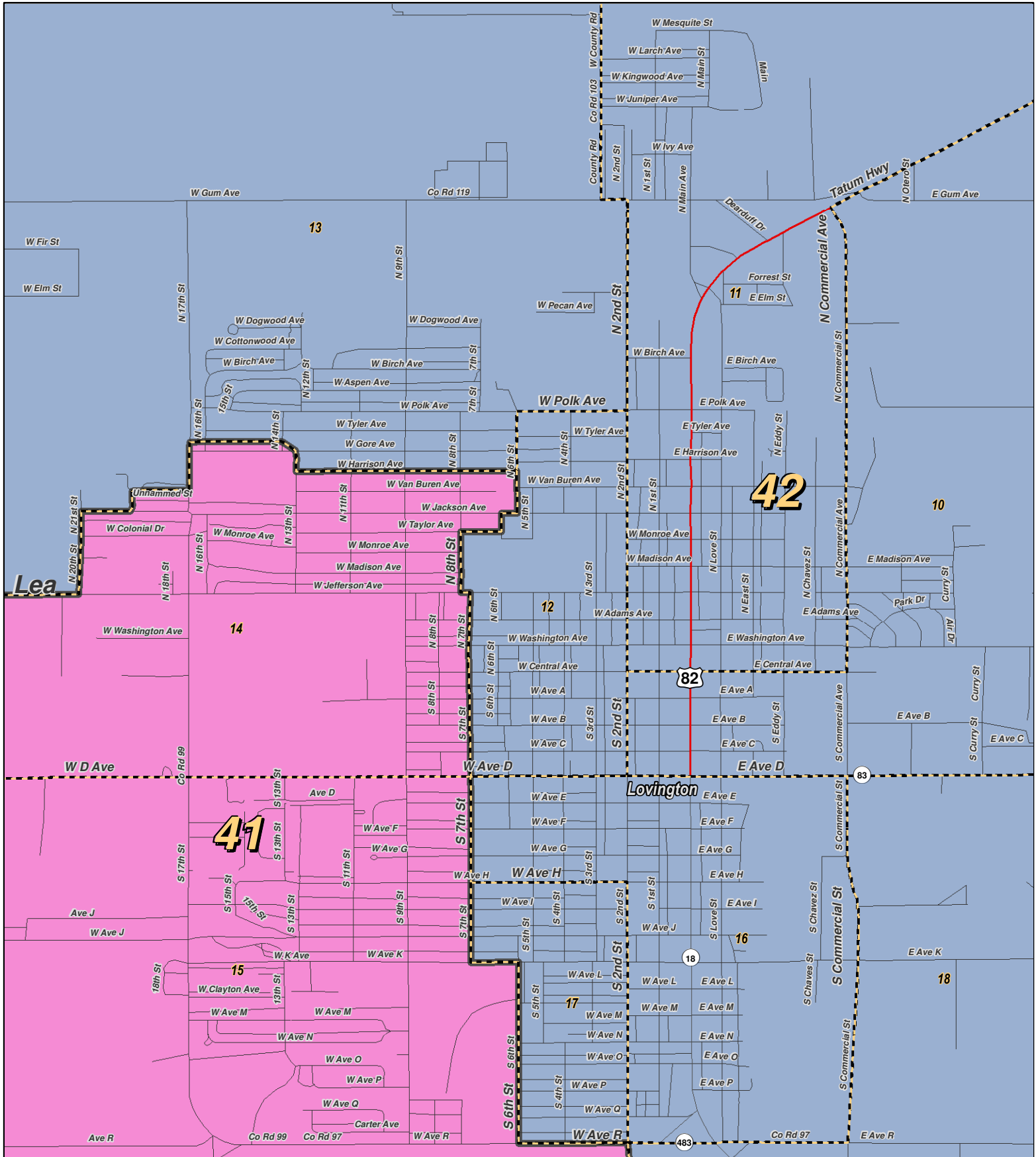


LEGEND

Created: July 12, 2011

- Rivers
- Counties
- Interstate
- US Highway
- State Highway

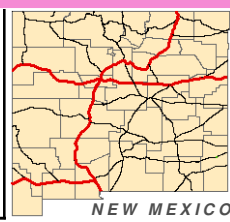
Research & Polling, Inc. distributes this map assuming no liability for any errors, omissions, or inaccuracies in the information provided regardless of the cause in reliance upon any maps.



0 0.5 1 Miles

RESEARCH & POLLING INC.


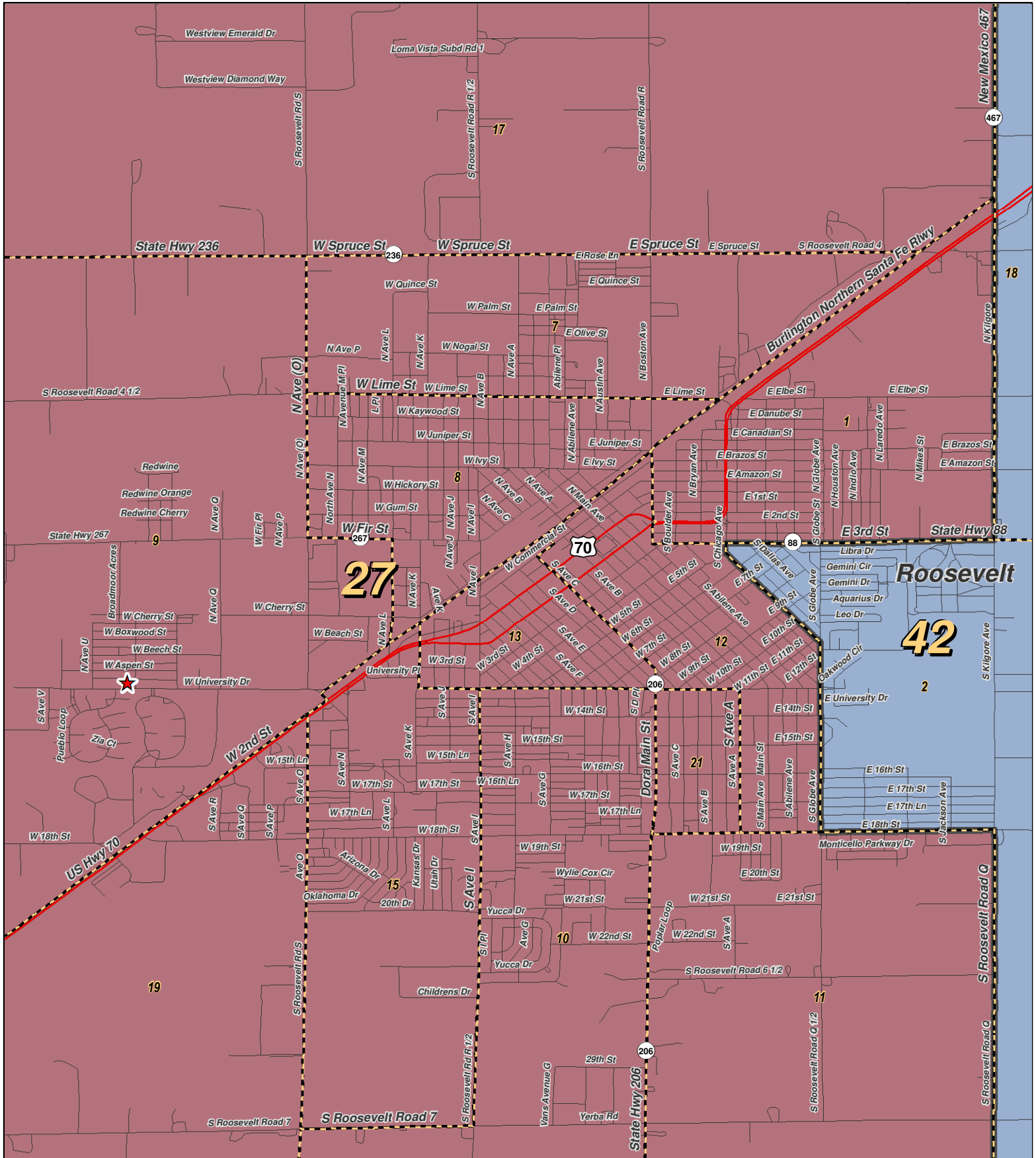
For the New Mexico Legislative Council Service



LEGEND Created: July 12, 2011

Rivers	Interstate
Counties	US Highway
	State Highway

Research & Polling, Inc. distributes this map assuming no liability for any errors, omissions, or inaccuracies in the information provided regardless of the cause in reliance upon any maps.



For the New Mexico
Legislative Council Service

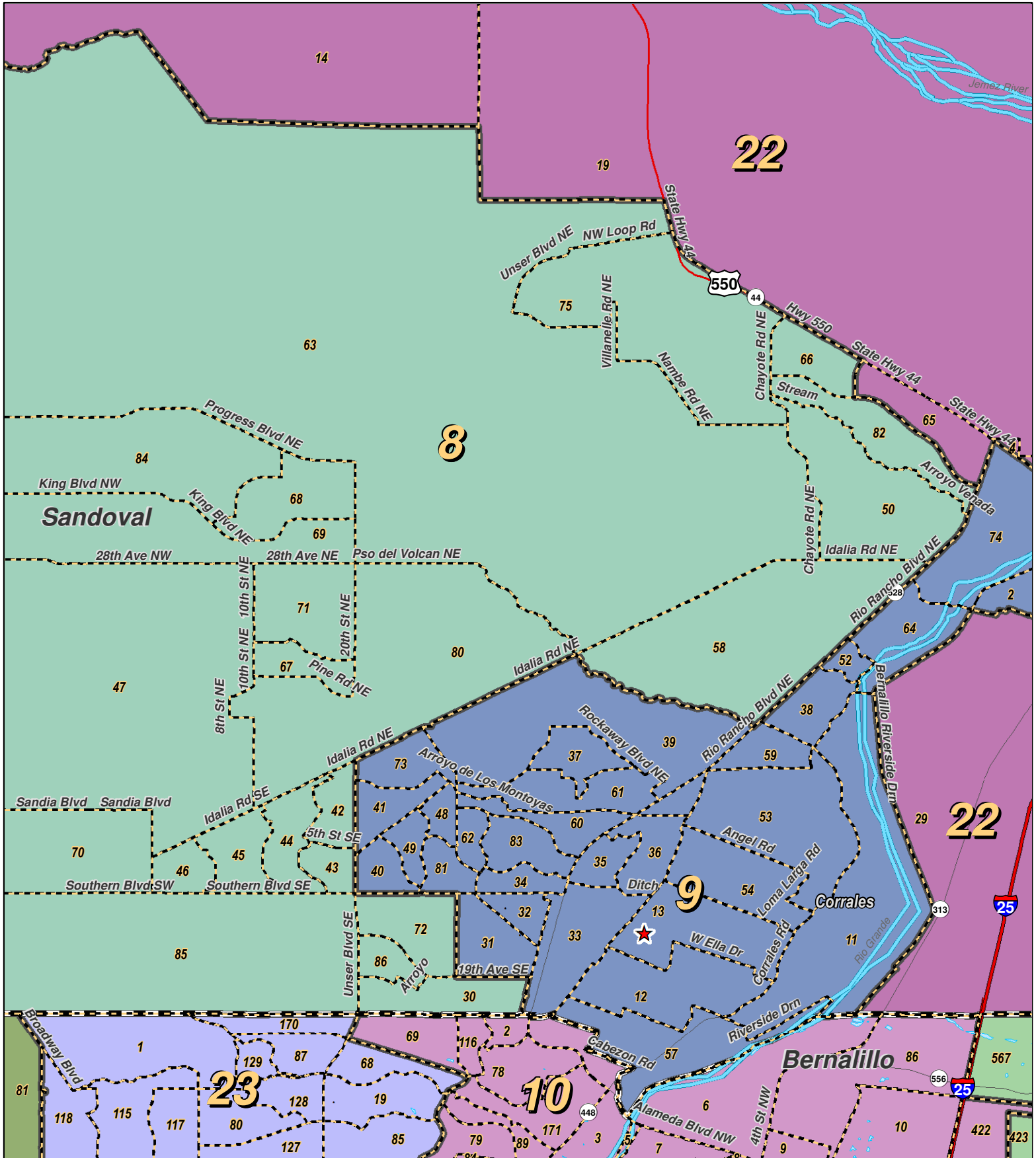


LEGEND

Created: July 12, 2011

Rivers	Interstate
Counties	US Highway
	State Highway

Research & Polling, Inc. distributes this map assuming no liability for any errors, omissions, or inaccuracies in the information provided regardless of the cause in reliance upon any maps.



0 2.5 5 Miles

RESEARCH & POLLING
INC.


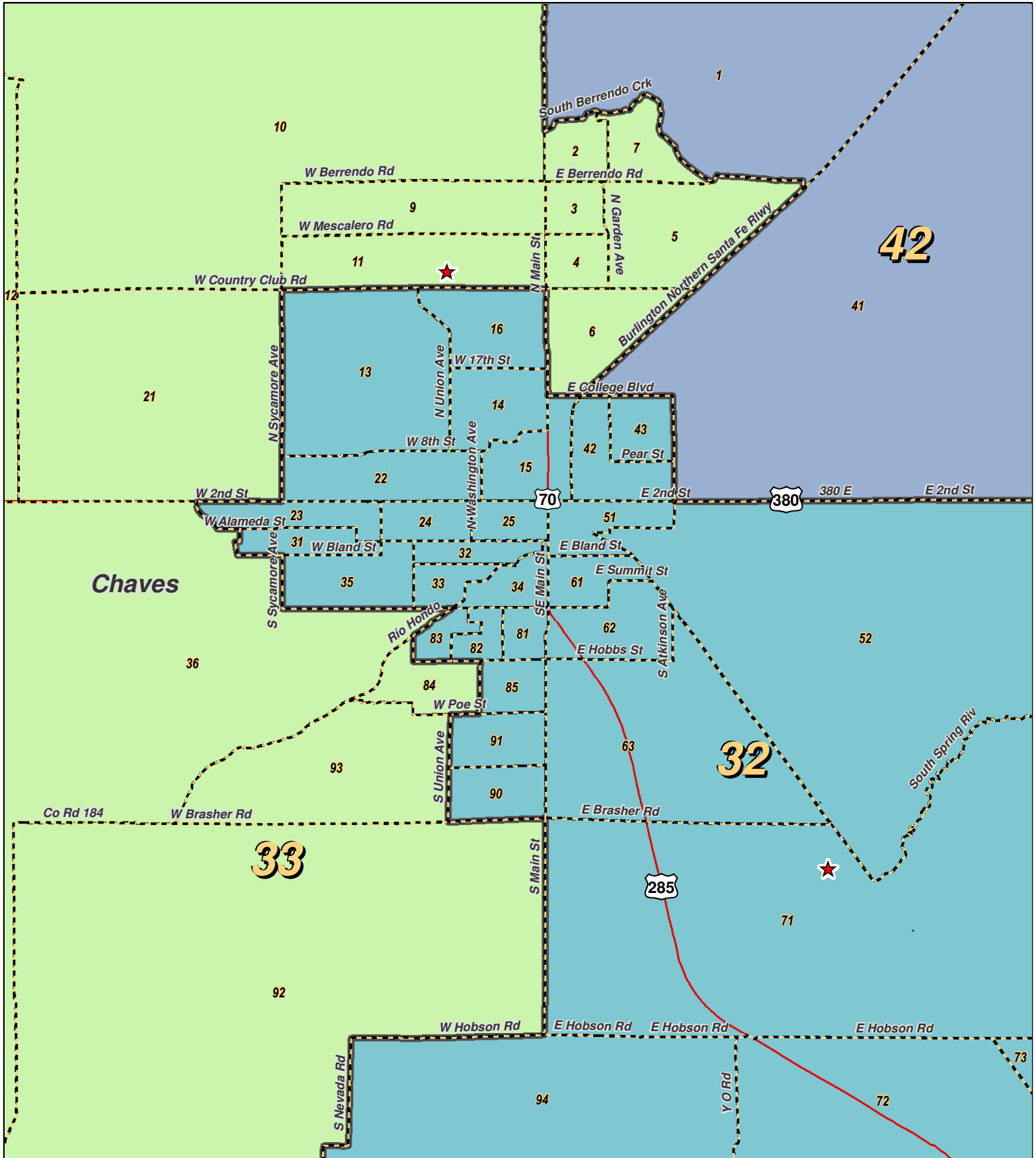
For the New Mexico
Legislative Council Service



LEGEND Created: July 12, 2011

Rivers	Interstate
Counties	US Highway
	State Highway

Research & Polling, Inc. distributes this map assuming no liability for any errors, omissions, or inaccuracies in the information provided regardless of the cause in reliance upon any maps.



For the New Mexico
Legislative Council Service

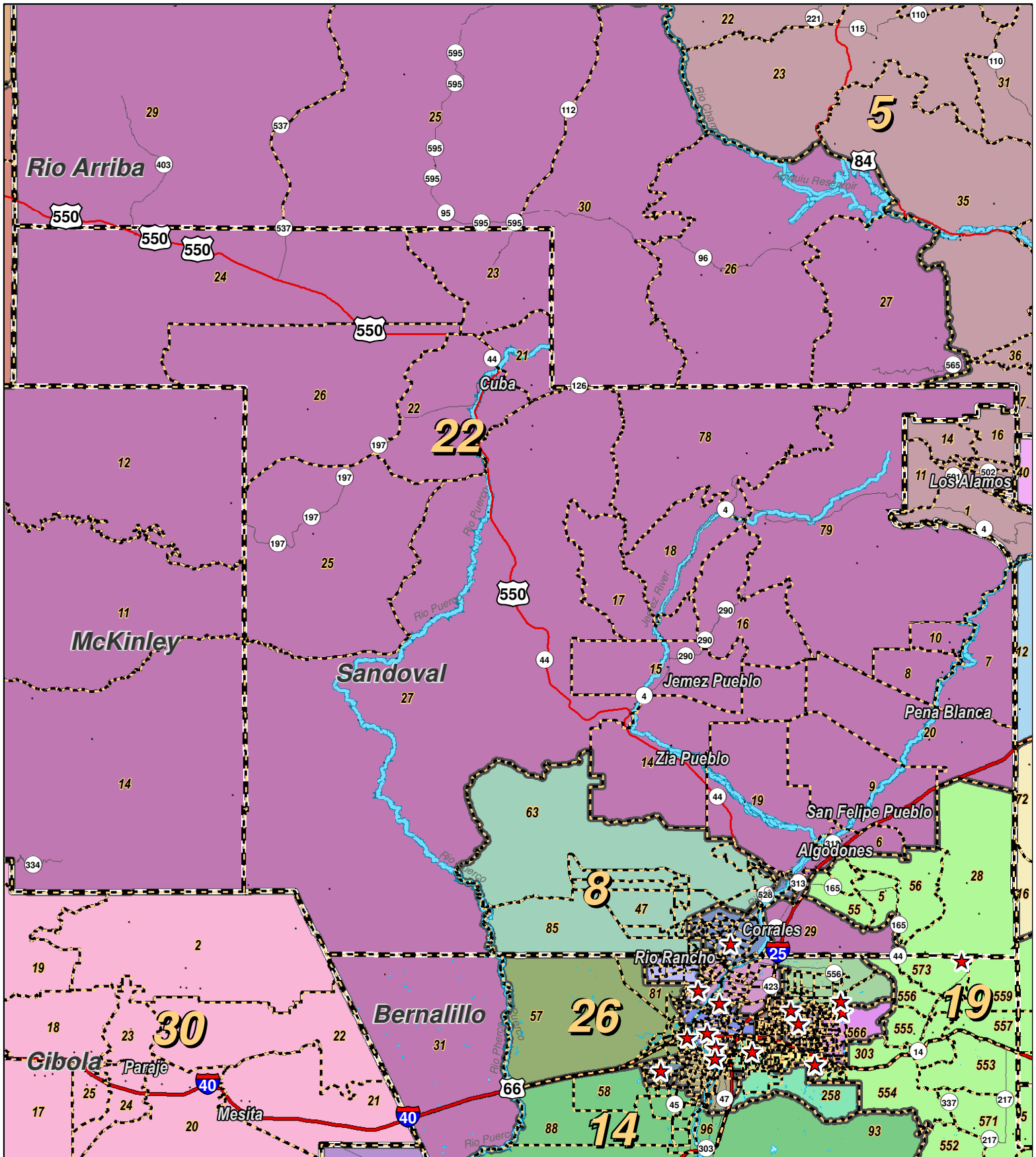


LEGEND

Created: July 12, 2011

- Rivers
- Interstate
- Counties
- US Highway
- State Highway

Research & Polling, Inc. distributes this map assuming no liability for any errors, omissions, or inaccuracies in the information provided regardless of the cause in reliance upon any maps.



0 2.5 5 10 15 20 25 30 35 Miles

RESEARCH & POLLING INC.

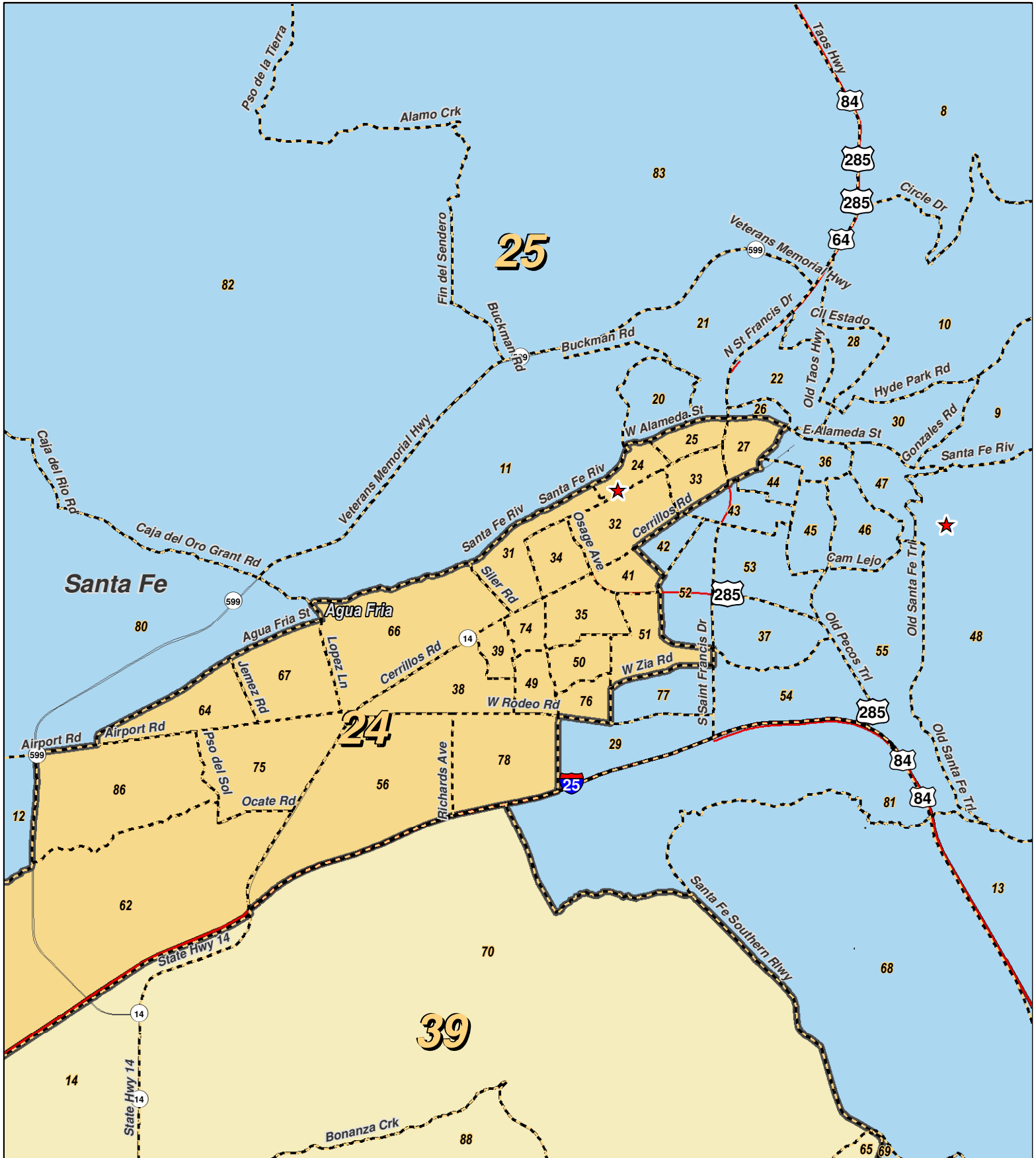
For the New Mexico Legislative Council Service



LEGEND Created: July 12, 2011

Precincts	Interstate
Rivers	US Highway
Counties	State Highway

Research & Polling, Inc. distributes this map assuming no liability for any errors, omissions, or inaccuracies in the information provided regardless of the cause in reliance upon any maps.



0 2 4 Miles

RESEARCH & POLLING INC.

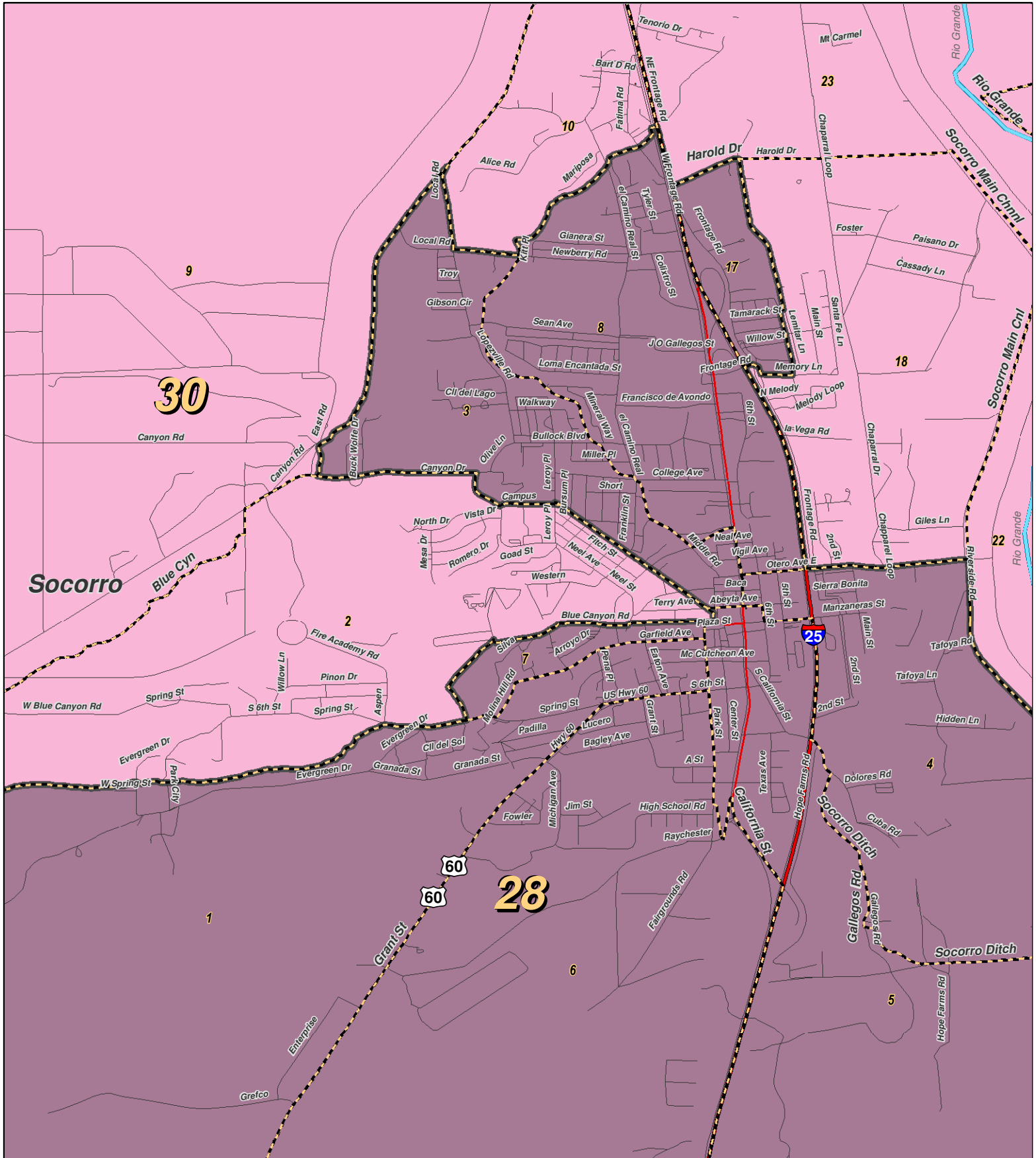
For the New Mexico Legislative Council Service



LEGEND Created: July 12, 2011

Rivers	Interstate
Counties	US Highway
	State Highway

Research & Polling, Inc. distributes this map assuming no liability for any errors, omissions, or inaccuracies in the information provided regardless of the cause in reliance upon any maps.



RESEARCH & POLLING INC.

For the New Mexico Legislative Council Service

0 0.9

Miles

Issued: July 31, 2011

North arrow

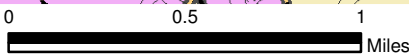
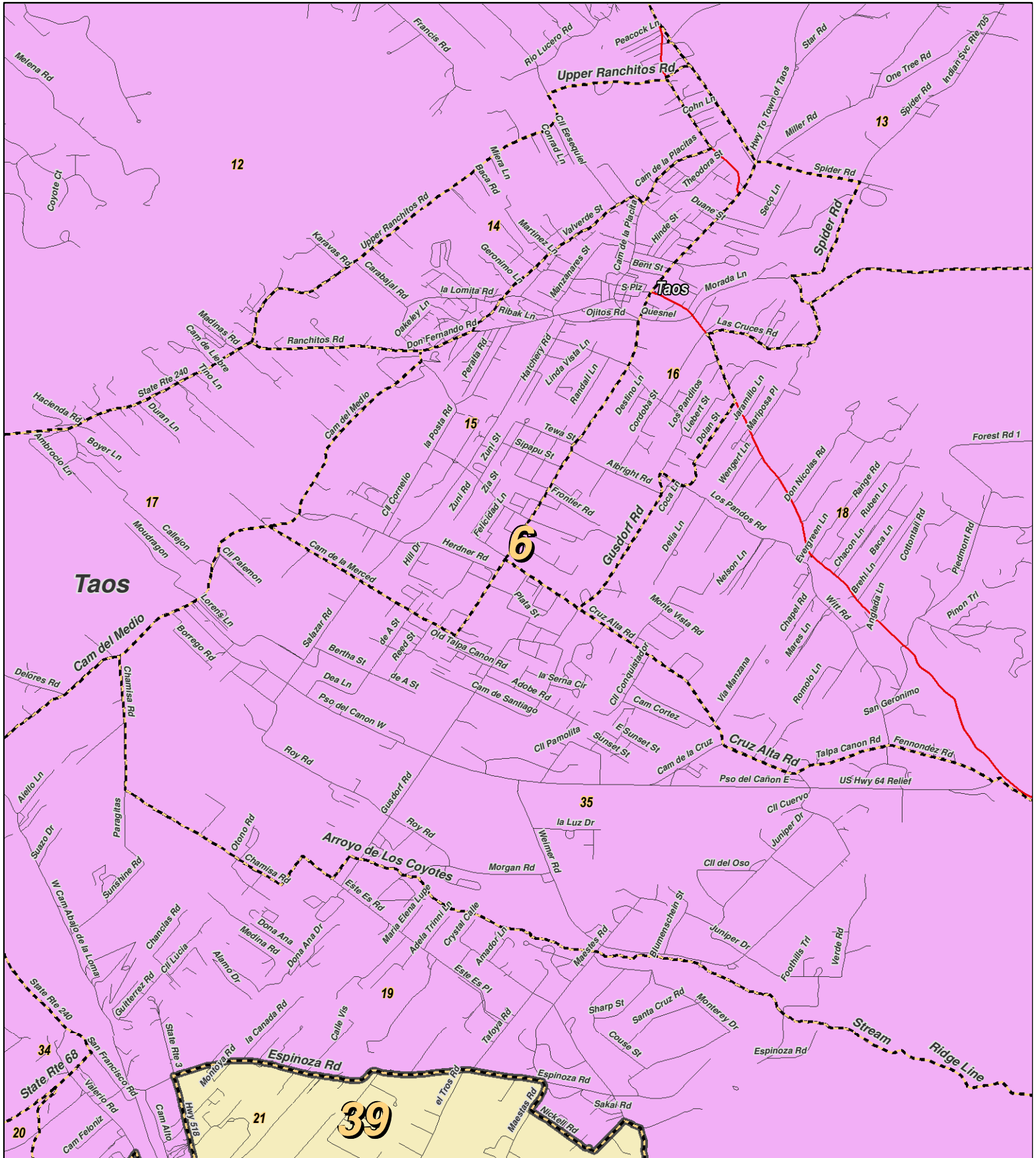


LEGEND

Created: July 27, 2011

Legislators	Rivers	Interstate
Precincts	Lakes / Ponds	US Highway
Counties		State Highway

Research & Polling, Inc. distributes this map assuming no liability for any errors, omissions, or inaccuracies in the information provided regardless of the cause in reliance upon any maps.



For the New Mexico
Legislative Council Service

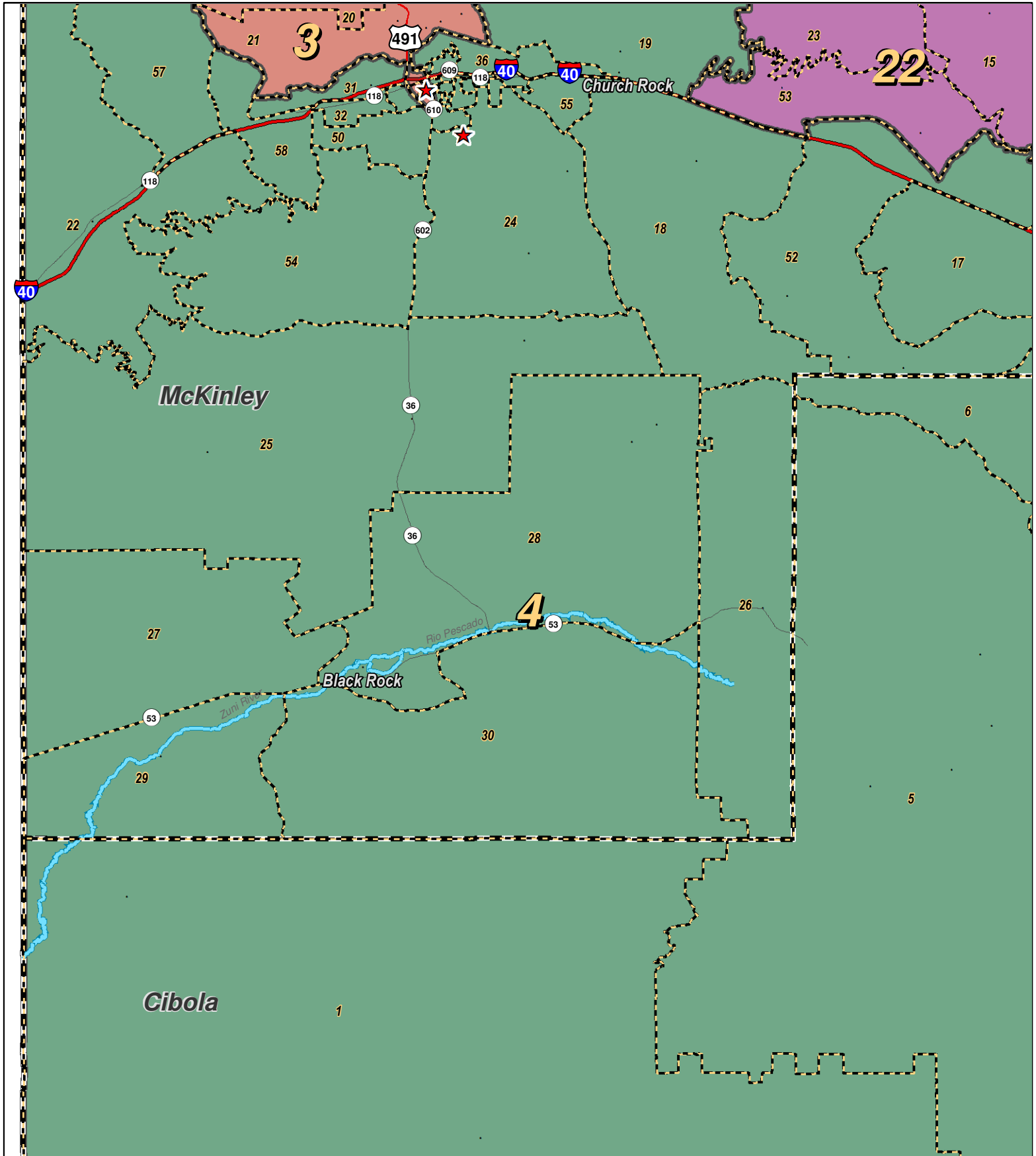


LEGEND

Created: July 12, 2011

- Rivers
- Counties
- Interstate
- US Highway
- State Highway

Research & Polling, Inc. distributes this map assuming no liability for any errors, omissions, or inaccuracies in the information provided regardless of the cause in reliance upon any maps.



For the New Mexico
Legislative Council Service



LEGEND Created: July 12, 2011

Precincts	Interstate
Rivers	US Highway
Counties	State Highway

Research & Polling, Inc. distributes this map assuming no liability for any errors, omissions, or inaccuracies in the information provided regardless of the cause in reliance upon any maps.

District	Pop	Deviation	Hispanic	Non-Hispanic Origin				
				White	Native American	Black	Asian	Other Races
1	47,851	-1,177 -2.4%	11,227 23.5%	23,374 48.8%	11,483 24.0%	391 0.8%	242 0.5%	1,134 2.4%
18+	34,161		6,930 20.3%	18,546 54.3%	7,642 22.4%	293 0.9%	196 0.6%	554 1.6%
2	47,780	-1,248 -2.5%	12,157 25.4%	29,092 60.9%	5,300 11.1%	183 0.4%	148 0.3%	900 1.9%
18+	34,437		7,574 22.0%	22,619 65.7%	3,517 10.2%	117 0.3%	118 0.3%	492 1.4%
3	47,556	-1,472 -3.0%	3,580 7.5%	3,334 7.0%	39,585 83.2%	80 0.2%	125 0.3%	852 1.8%
18+	32,733		2,224 6.8%	2,709 8.3%	27,280 83.3%	67 0.2%	110 0.3%	343 1.0%
4	47,989	-1,039 -2.1%	7,381 15.4%	7,675 16.0%	31,139 64.9%	274 0.6%	470 1.0%	1,050 2.2%
18+	33,312		4,731 14.2%	6,439 19.3%	21,076 63.3%	219 0.7%	357 1.1%	490 1.5%
5	50,238	1,210 2.5%	27,467 54.7%	17,754 35.3%	2,864 5.7%	186 0.4%	1,221 2.4%	746 1.5%
18+	37,862		19,797 52.3%	14,484 38.3%	2,081 5.5%	146 0.4%	894 2.4%	460 1.2%
6	50,812	1,784 3.6%	31,583 62.2%	14,869 29.3%	3,279 6.5%	139 0.3%	225 0.4%	717 1.4%
18+	39,749		23,404 58.9%	13,167 33.1%	2,356 5.9%	117 0.3%	196 0.5%	509 1.3%
7	47,737	-1,291 -2.6%	18,643 39.1%	26,761 56.1%	343 0.7%	809 1.7%	443 0.9%	738 1.5%
18+	37,037		13,429 36.3%	21,903 59.1%	280 0.8%	617 1.7%	349 0.9%	459 1.2%
8	50,882	1,854 3.8%	20,421 40.1%	25,540 50.2%	1,296 2.5%	1,316 2.6%	969 1.9%	1,340 2.6%
18+	34,784		12,468 35.8%	19,135 55.0%	872 2.5%	934 2.7%	712 2.0%	663 1.9%
9	48,757	-271 -0.6%	16,953 34.8%	27,951 57.3%	1,172 2.4%	969 2.0%	668 1.4%	1,044 2.1%
18+	37,911		11,782 31.1%	23,363 61.6%	868 2.3%	758 2.0%	543 1.4%	597 1.6%
10	51,015	1,987 4.1%	22,756 44.6%	22,952 45.0%	2,110 4.1%	1,038 2.0%	1,168 2.3%	991 1.9%
18+	39,220		16,067 41.0%	19,217 49.0%	1,590 4.1%	801 2.0%	913 2.3%	632 1.6%
11	47,791	-1,237 -2.5%	39,751 83.2%	5,002 10.5%	1,176 2.5%	1,072 2.2%	243 0.5%	547 1.1%
18+	31,005		24,855 80.2%	4,010 12.9%	826 2.7%	802 2.6%	209 0.7%	303 1.0%
12	49,711	683 1.4%	38,497 77.4%	8,453 17.0%	1,004 2.0%	935 1.9%	190 0.4%	632 1.3%
18+	37,085		27,206 73.4%	7,603 20.5%	851 2.3%	803 2.2%	170 0.5%	452 1.2%

District	Pop	Deviation	Hispanic	Non-Hispanic Origin				
				White	Native American	Black	Asian	Other Races
13	47,177	-1,851 -3.8%	27,893 59.1%	15,857 33.6%	1,631 3.5%	709 1.5%	356 0.8%	731 1.5%
18+	36,624		20,185 55.1%	13,846 37.8%	1,243 3.4%	556 1.5%	301 0.8%	493 1.3%
14	50,151	1,123 2.3%	32,722 65.2%	11,698 23.3%	4,000 8.0%	861 1.7%	266 0.5%	604 1.2%
18+	36,127		21,909 60.6%	9,911 27.4%	3,017 8.4%	712 2.0%	202 0.6%	376 1.0%
15	50,863	1,835 3.7%	19,538 38.4%	24,565 48.3%	3,045 6.0%	1,441 2.8%	1,124 2.2%	1,150 2.3%
18+	40,950		14,405 35.2%	21,477 52.4%	2,215 5.4%	1,181 2.9%	927 2.3%	745 1.8%
16	50,231	1,203 2.5%	16,006 31.9%	26,924 53.6%	2,231 4.4%	1,927 3.8%	1,628 3.2%	1,515 3.0%
18+	41,799		12,157 29.1%	23,836 57.0%	1,776 4.2%	1,565 3.7%	1,425 3.4%	1,040 2.5%
17	50,818	1,790 3.7%	27,548 54.2%	15,278 30.1%	3,175 6.2%	2,013 4.0%	1,684 3.3%	1,120 2.2%
18+	37,553		18,221 48.5%	13,517 36.0%	2,246 6.0%	1,523 4.1%	1,351 3.6%	695 1.9%
18	50,104	1,076 2.2%	15,024 30.0%	29,805 59.5%	1,524 3.0%	1,271 2.5%	1,380 2.8%	1,100 2.2%
18+	40,463		10,857 26.8%	25,646 63.4%	1,148 2.8%	1,011 2.5%	1,103 2.7%	698 1.7%
19	50,591	1,563 3.2%	12,849 25.4%	34,943 69.1%	666 1.3%	480 0.9%	768 1.5%	885 1.7%
18+	40,252		8,872 22.0%	29,399 73.0%	491 1.2%	365 0.9%	563 1.4%	562 1.4%
20	50,790	1,762 3.6%	14,763 29.1%	30,037 59.1%	1,598 3.1%	1,485 2.9%	1,590 3.1%	1,317 2.6%
18+	40,242		10,334 25.7%	25,611 63.6%	1,137 2.8%	1,139 2.8%	1,264 3.1%	757 1.9%
21	50,551	1,523 3.1%	9,774 19.3%	35,661 70.5%	610 1.2%	675 1.3%	2,710 5.4%	1,121 2.2%
18+	39,576		6,820 17.2%	29,165 73.7%	469 1.2%	518 1.3%	1,983 5.0%	621 1.6%
22	46,578	-2,450 -5.0%	9,271 19.9%	5,498 11.8%	31,002 66.6%	175 0.4%	101 0.2%	531 1.1%
18+	32,617		6,524 20.0%	4,626 14.2%	20,985 64.3%	136 0.4%	89 0.3%	257 0.8%
23	48,567	-461 -0.9%	20,904 43.0%	22,697 46.7%	1,336 2.8%	1,352 2.8%	958 2.0%	1,320 2.7%
18+	34,125		13,418 39.3%	17,386 50.9%	941 2.8%	978 2.9%	732 2.1%	670 2.0%
24	50,904	1,876 3.8%	34,164 67.1%	14,413 28.3%	715 1.4%	337 0.7%	572 1.1%	703 1.4%
18+	38,222		23,732 62.1%	12,719 33.3%	555 1.5%	292 0.8%	450 1.2%	474 1.2%

District	Pop	Deviation	Hispanic	Non-Hispanic Origin					Other Races
				White	Native American	Black	Asian		
25	49,880	852 1.7%	18,172 36.4%	29,513 59.2%	485 1.0%	310 0.6%	621 1.2%	779 1.6%	
18+	41,878		13,592 32.5%	26,602 63.5%	380 0.9%	250 0.6%	522 1.2%	532 1.3%	
26	48,503	-525 -1.1%	31,881 65.7%	11,681 24.1%	1,960 4.0%	1,290 2.7%	765 1.6%	926 1.9%	
18+	34,796		21,657 62.2%	9,671 27.8%	1,352 3.9%	989 2.8%	596 1.7%	531 1.5%	
27	51,033	2,005 4.1%	24,605 48.2%	22,172 43.4%	405 0.8%	2,423 4.7%	472 0.9%	956 1.9%	
18+	36,874		15,996 43.4%	17,844 48.4%	327 0.9%	1,750 4.7%	416 1.1%	541 1.5%	
28	47,023	-2,005 -4.1%	18,985 40.4%	26,009 55.3%	678 1.4%	298 0.6%	306 0.7%	747 1.6%	
18+	37,841		13,519 35.7%	22,758 60.1%	510 1.3%	233 0.6%	257 0.7%	564 1.5%	
29	49,400	372 0.8%	28,944 58.6%	17,991 36.4%	999 2.0%	582 1.2%	223 0.5%	661 1.3%	
18+	36,908		20,286 55.0%	14,786 40.1%	778 2.1%	467 1.3%	183 0.5%	408 1.1%	
30	47,522	-1,506 -3.1%	22,675 47.7%	13,074 27.5%	10,514 22.1%	450 0.9%	221 0.5%	588 1.2%	
18+	34,900		15,772 45.2%	11,020 31.6%	7,218 20.7%	367 1.1%	171 0.5%	352 1.0%	
31	49,062	34 0.1%	41,749 85.1%	6,712 13.7%	112 0.2%	194 0.4%	120 0.2%	175 0.4%	
18+	33,507		27,279 81.4%	5,769 17.2%	88 0.3%	157 0.5%	96 0.3%	118 0.4%	
32	47,228	-1,800 -3.7%	27,435 58.1%	14,768 31.3%	3,418 7.2%	849 1.8%	189 0.4%	569 1.2%	
18+	33,098		17,591 53.1%	12,039 36.4%	2,274 6.9%	672 2.0%	151 0.5%	371 1.1%	
33	47,383	-1,645 -3.4%	15,994 33.8%	29,467 62.2%	652 1.4%	390 0.8%	280 0.6%	600 1.3%	
18+	37,062		10,696 28.9%	25,017 67.5%	480 1.3%	298 0.8%	206 0.6%	365 1.0%	
34	49,640	612 1.2%	16,659 33.6%	30,398 61.2%	449 0.9%	834 1.7%	484 1.0%	816 1.6%	
18+	37,791		11,073 29.3%	24,853 65.8%	354 0.9%	644 1.7%	384 1.0%	483 1.3%	
35	48,405	-623 -1.3%	30,626 63.3%	16,628 34.4%	254 0.5%	312 0.6%	169 0.3%	416 0.9%	
18+	35,178		20,236 57.5%	14,077 40.0%	200 0.6%	234 0.7%	143 0.4%	288 0.8%	
36	48,041	-987 -2.0%	30,382 63.2%	15,864 33.0%	373 0.8%	632 1.3%	253 0.5%	537 1.1%	
18+	35,654		20,732 58.1%	13,559 38.0%	281 0.8%	500 1.4%	218 0.6%	364 1.0%	

District	Pop	Deviation	Hispanic	Non-Hispanic Origin				
				White	Native American	Black	Asian	Other Races
37	47,398	-1,630 -3.3%	23,327 49.2%	21,248 44.8%	328 0.7%	903 1.9%	826 1.7%	766 1.6%
18+	35,742		15,595 43.6%	18,048 50.5%	255 0.7%	711 2.0%	644 1.8%	489 1.4%
38	49,720	692 1.4%	31,877 64.1%	14,959 30.1%	628 1.3%	801 1.6%	758 1.5%	697 1.4%
18+	38,220		22,616 59.2%	13,202 34.5%	524 1.4%	670 1.8%	685 1.8%	523 1.4%
39	50,543	1,515 3.1%	32,264 63.8%	16,103 31.9%	631 1.2%	527 1.0%	431 0.9%	587 1.2%
18+	40,094		24,081 60.1%	14,180 35.4%	565 1.4%	470 1.2%	361 0.9%	437 1.1%
40	48,476	-552 -1.1%	20,043 41.3%	24,482 50.5%	554 1.1%	1,683 3.5%	520 1.1%	1,194 2.5%
18+	35,794		12,894 36.0%	20,110 56.2%	424 1.2%	1,269 3.5%	427 1.2%	670 1.9%
41	47,492	-1,536 -3.1%	27,606 58.1%	17,235 36.3%	295 0.6%	1,722 3.6%	132 0.3%	502 1.1%
18+	33,349		17,671 53.0%	13,784 41.3%	222 0.7%	1,277 3.8%	103 0.3%	292 0.9%
42	46,986	-2,042 -4.2%	19,307 41.1%	25,373 54.0%	349 0.7%	1,144 2.4%	286 0.6%	527 1.1%
18+	33,975		12,139 35.7%	20,195 59.4%	268 0.8%	845 2.5%	236 0.7%	292 0.9%
Totals	2,059,179	Ideal: 49,028	953,403 46.3%	833,810 40.5%	175,368 8.5%	35,462 1.7%	26,305 1.3%	34,831 1.1%
18+	1,540,507		651,326 42.3%	697,848 45.3%	121,962 7.9%	27,453 1.8%	20,956 1.4%	20,962 0.9%

District Profile

District	Total Population	Deviation		Adult Hispanic	Adult Non-Hispanic			Performance Measure		Registered Voters				
					White	Native American	Black	Dem	Rep	Total	% Dem	% Rep	% DTS	% Other
1	47,851	-1,177	-2.4%	20.3%	54.3%	22.4%	0.9%	29.8%	70.2%	23,113	29.1%	51.4%	16.6%	2.8%
2	47,780	-1,248	-2.5%	22.0%	65.7%	10.2%	0.3%	26.3%	73.7%	24,624	26.6%	54.3%	16.2%	2.8%
3	47,556	-1,472	-3.0%	6.8%	8.3%	83.3%	0.2%	66.9%	33.1%	24,665	59.6%	21.4%	17.3%	1.7%
4	47,989	-1,039	-2.1%	14.2%	19.3%	63.3%	0.7%	65.3%	34.7%	24,399	61.4%	19.2%	17.3%	2.1%
5	50,238	1,210	2.5%	52.3%	38.3%	5.5%	0.4%	59.9%	40.1%	32,544	62.5%	22.4%	13.0%	2.2%
6	50,812	1,784	3.6%	58.9%	33.1%	5.9%	0.3%	77.0%	23.0%	33,130	72.0%	12.8%	12.3%	2.9%
7	47,737	-1,291	-2.6%	36.3%	59.1%	0.8%	1.7%	41.7%	58.3%	29,304	48.3%	40.0%	10.8%	1.0%
8	50,882	1,854	3.8%	35.8%	55.0%	2.5%	2.7%	42.4%	57.6%	26,073	39.1%	42.3%	14.4%	4.1%
9	48,757	-271	-0.6%	31.1%	61.6%	2.3%	2.0%	46.1%	53.9%	33,054	41.9%	39.5%	14.5%	4.1%
10	51,015	1,987	4.1%	41.0%	49.0%	4.1%	2.0%	50.0%	50.0%	31,802	45.0%	36.1%	15.7%	3.2%
11	47,791	-1,237	-2.5%	80.2%	12.9%	2.7%	2.6%	67.3%	32.7%	17,427	56.0%	19.0%	22.0%	3.0%
12	49,711	683	1.4%	73.4%	20.5%	2.3%	2.2%	75.0%	25.0%	25,391	62.4%	15.3%	18.7%	3.6%
13	47,177	-1,851	-3.8%	55.1%	37.8%	3.4%	1.5%	66.2%	33.8%	31,051	57.2%	23.0%	16.0%	3.8%
14	50,151	1,123	2.3%	60.6%	27.4%	8.4%	2.0%	55.4%	44.6%	21,071	52.9%	27.0%	17.1%	3.0%
15	50,863	1,835	3.7%	35.2%	52.4%	5.4%	2.9%	53.7%	46.3%	34,427	46.8%	32.9%	16.6%	3.7%
16	50,231	1,203	2.5%	29.1%	57.0%	4.2%	3.7%	74.2%	25.8%	35,531	56.6%	18.0%	19.6%	5.9%
17	50,818	1,790	3.7%	48.5%	36.0%	6.0%	4.1%	58.5%	41.5%	24,348	48.5%	26.1%	20.9%	4.5%
18	50,104	1,076	2.2%	26.8%	63.4%	2.8%	2.5%	47.1%	52.9%	35,148	42.1%	39.4%	15.1%	3.4%
19	50,591	1,563	3.2%	22.0%	73.0%	1.2%	0.9%	42.2%	57.8%	33,865	36.7%	45.7%	15.8%	3.6%
20	50,790	1,762	3.6%	25.7%	63.6%	2.8%	2.8%	44.6%	55.4%	35,162	39.8%	41.4%	15.8%	3.0%
21	50,551	1,523	3.1%	17.2%	73.7%	1.2%	1.3%	39.3%	60.7%	38,525	33.4%	49.2%	14.5%	2.9%
22	46,578	-2,450	-5.0%	20.0%	14.2%	64.3%	0.4%	73.2%	26.8%	26,124	66.7%	14.6%	13.4%	2.0%
23	48,567	-461	-0.9%	39.3%	50.9%	2.8%	2.9%	43.6%	56.4%	28,297	39.9%	41.9%	15.1%	3.1%
24	50,904	1,876	3.8%	62.1%	33.3%	1.5%	0.8%	75.4%	24.6%	27,358	67.5%	12.5%	17.6%	2.4%
25	49,880	852	1.7%	32.5%	63.5%	0.9%	0.6%	73.9%	26.1%	38,001	65.4%	15.1%	17.1%	2.5%
26	48,503	-525	-1.1%	62.2%	27.8%	3.9%	2.8%	59.0%	41.0%	25,474	53.0%	26.5%	17.2%	3.3%
27	51,033	2,005	4.1%	43.4%	48.4%	0.9%	4.7%	42.2%	57.8%	21,902	46.8%	36.8%	15.4%	1.0%
28	47,023	-2,005	-4.1%	35.7%	60.1%	1.3%	0.6%	51.1%	48.9%	31,619	50.3%	32.7%	14.7%	2.3%
29	49,400	372	0.8%	55.0%	40.1%	2.1%	1.3%	51.1%	48.9%	26,505	50.6%	32.2%	14.2%	3.1%
30	47,522	-1,506	-3.1%	45.2%	31.6%	20.7%	1.1%	56.5%	43.5%	23,703	58.8%	25.3%	13.1%	2.8%

District Profile

District	Total Population	Deviation		Adult Hispanic	Adult Non-Hispanic			Performance Measure		Registered Voters				
					White	Native American	Black	Dem	Rep	Total	% Dem	% Rep	% DTS	% Other
31	49,062	34	0.1%	81.4%	17.2%	0.3%	0.5%	60.6%	39.4%	18,129	56.4%	20.7%	20.7%	2.2%
32	47,228	-1,800	-3.7%	53.1%	36.4%	6.9%	2.0%	44.2%	55.8%	19,364	42.1%	38.2%	16.7%	3.0%
33	47,383	-1,645	-3.4%	28.9%	67.5%	1.3%	0.8%	34.1%	65.9%	29,558	30.0%	54.7%	12.4%	3.0%
34	49,640	612	1.2%	29.3%	65.8%	0.9%	1.7%	32.6%	67.4%	27,620	37.0%	47.6%	14.5%	1.0%
35	48,405	-623	-1.3%	57.5%	40.0%	0.6%	0.7%	52.6%	47.4%	23,596	54.2%	28.9%	14.9%	2.0%
36	48,041	-987	-2.0%	58.1%	38.0%	0.8%	1.4%	54.3%	45.7%	27,349	50.2%	29.3%	17.1%	3.4%
37	47,398	-1,630	-3.3%	43.6%	50.5%	0.7%	2.0%	48.6%	51.4%	24,668	41.2%	34.9%	20.2%	3.7%
38	49,720	692	1.4%	59.2%	34.5%	1.4%	1.8%	59.4%	40.6%	25,788	50.8%	25.4%	19.9%	3.9%
39	50,543	1,515	3.1%	60.1%	35.4%	1.4%	1.2%	73.8%	26.2%	36,752	69.6%	14.7%	13.6%	2.8%
40	48,476	-552	-1.1%	36.0%	56.2%	1.2%	3.5%	38.0%	62.0%	21,112	35.0%	44.8%	19.2%	1.0%
41	47,492	-1,536	-3.1%	53.0%	41.3%	0.7%	3.8%	46.0%	54.0%	20,232	50.4%	33.0%	16.0%	0.6%
42	46,986	-2,042	-4.2%	35.7%	59.4%	0.8%	2.5%	25.3%	74.7%	22,359	29.0%	56.5%	13.9%	0.7%
New Mexico	2,059,179	Ideal:	49,028	42.3%	45.3%	7.9%	1.8%	53.0%	47.0%	1,160,164	49.3%	31.9%	15.9%	2.9%

NM Senate: Concept I

District Definitions by County and Precinct

SENATE DISTRICT ONE.--Senate district one is composed of San Juan county precincts 26 through 40, 43 through 46, 49 through 53, 55 and 56.

SENATE DISTRICT TWO.--Senate district two is composed of San Juan county precincts 21, 41, 42, 47, 48, 54 and 57 through 77.

SENATE DISTRICT THREE.--Senate district three is composed of McKinley county precincts 1, 2, 4 through 6, 20, 21, 34, 37 and 41; and San Juan county precincts 1 through 20 and 22 through 25.

SENATE DISTRICT FOUR.--Senate district four is composed of Cibola county precincts 1 and 4 through 6; and McKinley county precincts 3, 16 through 19, 22, 24 through 33, 35, 36, 38 through 40, 42 through 50, 52 and 54 through 59.

SENATE DISTRICT FIVE.--Senate district five is composed of Los Alamos county; Rio Arriba county precincts 2 through 5, 7 through 12, 18 through 23, 28, 31 through 37 and 39 through 42; Sandoval county precinct 51; and Santa Fe county precincts 58 and 79.

SENATE DISTRICT SIX.--Senate district six is composed of Rio Arriba county precincts 1, 6, 13 through 17 and 38; Santa Fe county precincts 1 through 7, 23, 40, 59 through 61 and 87; and Taos county precincts 1 through 20, 22 through 25 and 27 through 36.

SENATE DISTRICT SEVEN.--Senate district seven is composed of Colfax county; Curry county precincts 1 through 3, 10, 16 through 19, 22 through 24, 27, 32, 34, 35 and 37; Harding county; Mora county precincts 1, 3 and 7 through 11; Quay county; San Miguel county precincts 14 and 15; and Union county.

SENATE DISTRICT EIGHT.--Senate district eight is composed of Sandoval county precincts 30, 42 through 47, 50, 58, 63, 66 through 72, 75, 80, 82 and 84 through 86.

SENATE DISTRICT NINE.--Senate district nine is composed of Sandoval county precincts 2, 3, 11 through 13, 31 through 41, 48, 49, 52 through 54, 57, 59 through 62, 64, 73, 74, 81 and 83.

SENATE DISTRICT TEN.--Senate district ten is composed of Bernalillo county precincts 2 through 10, 13, 15 through 18, 69, 78, 79, 83, 84, 86, 89, 108, 116, 171, 410, 422 and 455.

SENATE DISTRICT ELEVEN.--Senate district eleven is composed of Bernalillo county precincts 32, 33, 41 through 43, 49 through 53, 56, 59, 60, 137, 138 and 140.

SENATE DISTRICT TWELVE.--Senate district twelve is composed of Bernalillo county precincts 44

through 48, 61 through 67, 71, 72, 74, 77, 94, 95, 98, 104 through 106, 109, 121 through 125, 131 through 133, 135, 139, 165, 221, 225 and 226.

SENATE DISTRICT THIRTEEN.--Senate district thirteen is composed of Bernalillo county precincts 11, 12, 14, 21, 22, 25, 30, 150 through 154, 161 through 164, 166, 180 through 187, 191 through 197, 211, 212, 346 and 347.

SENATE DISTRICT FOURTEEN.--Senate district fourteen is composed of Bernalillo county precincts 54, 58, 73, 75, 76, 88, 90 through 93, 96, 97, 99 and 141 through 144; and Valencia county precincts 4, 9, 11, 13 through 15, 18 and 28.

SENATE DISTRICT FIFTEEN.--Senate district fifteen is composed of Bernalillo county precincts 313 through 315, 372 through 375, 400 through 409, 411, 412, 418 through 421, 431 through 446, 481, 488 through 490 and 498 through 500.

SENATE DISTRICT SIXTEEN.--Senate district sixteen is composed of Bernalillo county precincts 101 through 103, 107, 214 through 217, 223, 224, 241 through 246, 251 through 258, 271 through 275, 278, 341 through 345, 351 through 358, 371 and 381 through 387.

SENATE DISTRICT SEVENTEEN.--Senate district seventeen is composed of Bernalillo county precincts 281 through 287, 291 through 293, 311, 312, 316 through 318, 321 through 324, 326 through 331, 477 and 478.

SENATE DISTRICT EIGHTEEN.--Senate district eighteen is composed of Bernalillo county precincts 413 through 417, 451, 453, 461 through 466, 471 through 476, 482 through 484, 491 through 497, 502 through 504, 506 through 509, 511 through 515, 523, 528, 529, 531 through 534, 562 and 563.

SENATE DISTRICT NINETEEN.--Senate district nineteen is composed of Bernalillo county precincts 289, 290, 294, 296, 303, 332, 333, 551 through 559 and 570 through 573; Sandoval county precincts 5, 28, 55, 56 and 76; Santa Fe county precincts 15, 18, 19, 73, 84 and 85; and Tarrant county precincts 5, 6 and 13.

SENATE DISTRICT TWENTY.--Senate district twenty is composed of Bernalillo county precincts 295, 297 through 302, 304 through 308, 454, 480, 505, 516 through 519, 521, 522, 524 through 527, 530, 535, 536, 540, 542 through 550, 561 and 564 through 566.

SENATE DISTRICT TWENTY-ONE.--Senate district twenty-one is composed of Bernalillo county precincts 423 through 430, 447 through 450, 452, 456, 485 through 487, 510, 520, 537 through 539, 541, 560, 567 through 569 and 601 through 603.

SENATE DISTRICT TWENTY-TWO.--Senate district twenty-two is composed of Bernalillo county precinct 31; McKinley county precincts 7 through 15, 23 and 53; Rio Arriba county precincts 24 through 27, 29 and 30; and Sandoval county precincts 1, 4, 6 through 10, 14 through 27, 29, 65, 78 and 79.

SENATE DISTRICT TWENTY-THREE.--Senate district twenty-three is composed of Bernalillo county precincts 1, 19, 20, 68, 80, 82, 85, 87, 110 through 115, 117, 118, 127 through 129 and 170.

SENATE DISTRICT TWENTY-FOUR.--Senate district twenty-four is composed of Santa Fe county precincts 24, 25, 27, 31 through 35, 38, 39, 41, 49 through 51, 56, 62, 64, 66, 67, 74 through 76, 78 and 86.

SENATE DISTRICT TWENTY-FIVE.--Senate district twenty-five is composed of Santa Fe county precincts 8 through 13, 20 through 22, 26, 28 through 30, 36, 37, 42 through 48, 52 through 55, 68, 69, 77 and 80 through 83.

SENATE DISTRICT TWENTY-SIX.--Senate district twenty-six is composed of Bernalillo county precincts 23, 24, 26 through 29, 34 through 40, 55, 57, 70, 81, 119, 120, 134 and 136.

SENATE DISTRICT TWENTY-SEVEN.--Senate district twenty-seven is composed of Curry county precincts 4 through 9, 11 through 15, 20, 21, 25, 26, 28, 29, 31 and 36; De Baca county; Guadalupe county precincts 1 through 3; and Roosevelt county precincts 1, 6 through 13, 15, 17, 19 and 21.

SENATE DISTRICT TWENTY-EIGHT.--Senate district twenty-eight is composed of Catron county; Grant county precincts 1 through 5, 7 through 9, 12 through 24 and 32 through 35; Sierra county; and Socorro county precincts 1, 3 through 8, 11, 13, 14 and 17.

SENATE DISTRICT TWENTY-NINE.--Senate district twenty-nine is composed of Valencia county precincts 1 through 3, 5 through 8, 10, 12, 17, 19, 21, 23, 25 through 27, 31, 32, 35 through 37 and 39 through 41.

SENATE DISTRICT THIRTY.--Senate district thirty is composed of Cibola county precincts 2, 3 and 7 through 25; Socorro county precincts 2, 9, 10, 12, 15, 16 and 18 through 26; and Valencia county precincts 16, 20, 22, 24, 29, 30, 33, 34 and 38.

SENATE DISTRICT THIRTY-ONE.--Senate district thirty-one is composed of Dona Ana county precincts 7, 10 through 15, 74, 75, 77, 79 through 81, 96, 97, 104, 114 and 120.

SENATE DISTRICT THIRTY-TWO.--Senate district thirty-two is composed of Chaves county precincts 13 through 16, 22 through 25, 31 through 35, 42, 43, 51, 52, 61 through 63, 71 through 73, 81 through 83, 85, 90, 91, 94 and 101 through 103; Lincoln county precinct 15; and Otero county precinct 11.

SENATE DISTRICT THIRTY-THREE.--Senate district thirty-three is composed of Chaves county precincts 2 through 7, 9 through 12, 21, 36, 84, 92 and 93; Guadalupe county precinct 4; Lincoln county precincts 1 through 14 and 16 through 21; and Torrance county precincts 1 through 4, 7 through 12 and 14 through 16.

SENATE DISTRICT THIRTY-FOUR.--Senate district thirty-four is composed of Chaves county precinct 104; Eddy county precincts 1 through 8, 17, 18, 20, 21, 25 through 30, 34, 35, 37 through 42 and 45; and Otero county precincts 3 through 9, 18, 21, 23, 24 and 36.

SENATE DISTRICT THIRTY-FIVE.--Senate district thirty-five is composed of Dona Ana county precincts 1 through 3, 60, 63, 95 and 105; Grant county precincts 6, 10, 11 and 25 through 31; Hidalgo county; and Luna county.

SENATE DISTRICT THIRTY-SIX.--Senate district thirty-six is composed of Dona Ana county precincts 4, 20 through 22, 24 through 30, 32 through 36, 43 through 47, 83 through 89, 91 through 94, 99, 100, 107, 111 and 115.

SENATE DISTRICT THIRTY-SEVEN.--Senate district thirty-seven is composed of Dona Ana county precincts 5, 59, 61, 62, 64 through 73, 102, 103, 106, 109, 110, 112, 113 and 116 through 119.

SENATE DISTRICT THIRTY-EIGHT.--Senate district thirty-eight is composed of Dona Ana county precincts 8, 9, 16 through 19, 23, 31, 37 through 42, 48 through 58, 78, 82, 90, 98, 101 and 108.

SENATE DISTRICT THIRTY-NINE.--Senate district thirty-nine is composed of Guadalupe county precinct 5; Mora county precincts 2 and 4 through 6; San Miguel county precincts 1 through 13 and 16 through 28; Santa Fe county precincts 14, 16, 17, 57, 63, 65, 70 through 72 and 88; and Taos county precincts 21 and 26.

SENATE DISTRICT FORTY.--Senate district forty is composed of Dona Ana county precincts 6 and 76; and Otero county precincts 1, 2, 10, 12 through 17, 19, 20, 22, 25 through 35 and 37 through 41.

SENATE DISTRICT FORTY-ONE.--Senate district forty-one is composed of Eddy county precincts 9 through 16, 19, 23, 32, 33, 36 and 44; and Lea county precincts 14, 15, 31, 34 through 36, 51 through 55, 61, 62 and 71 through 74.

SENATE DISTRICT FORTY-TWO.--Senate district forty-two is composed of Chaves county precincts 1, 41 and 44 through 47; Curry county precincts 30 and 33; Lea county precincts 2, 3, 10 through 13, 16 through 18, 20 through 30, 32, 33 and 41 through 44; and Roosevelt county precincts 2 through 5 and 18.