

0 10 20 40 60 80 100 120 140 160 Miles

RESEARCH & POLLING INC.


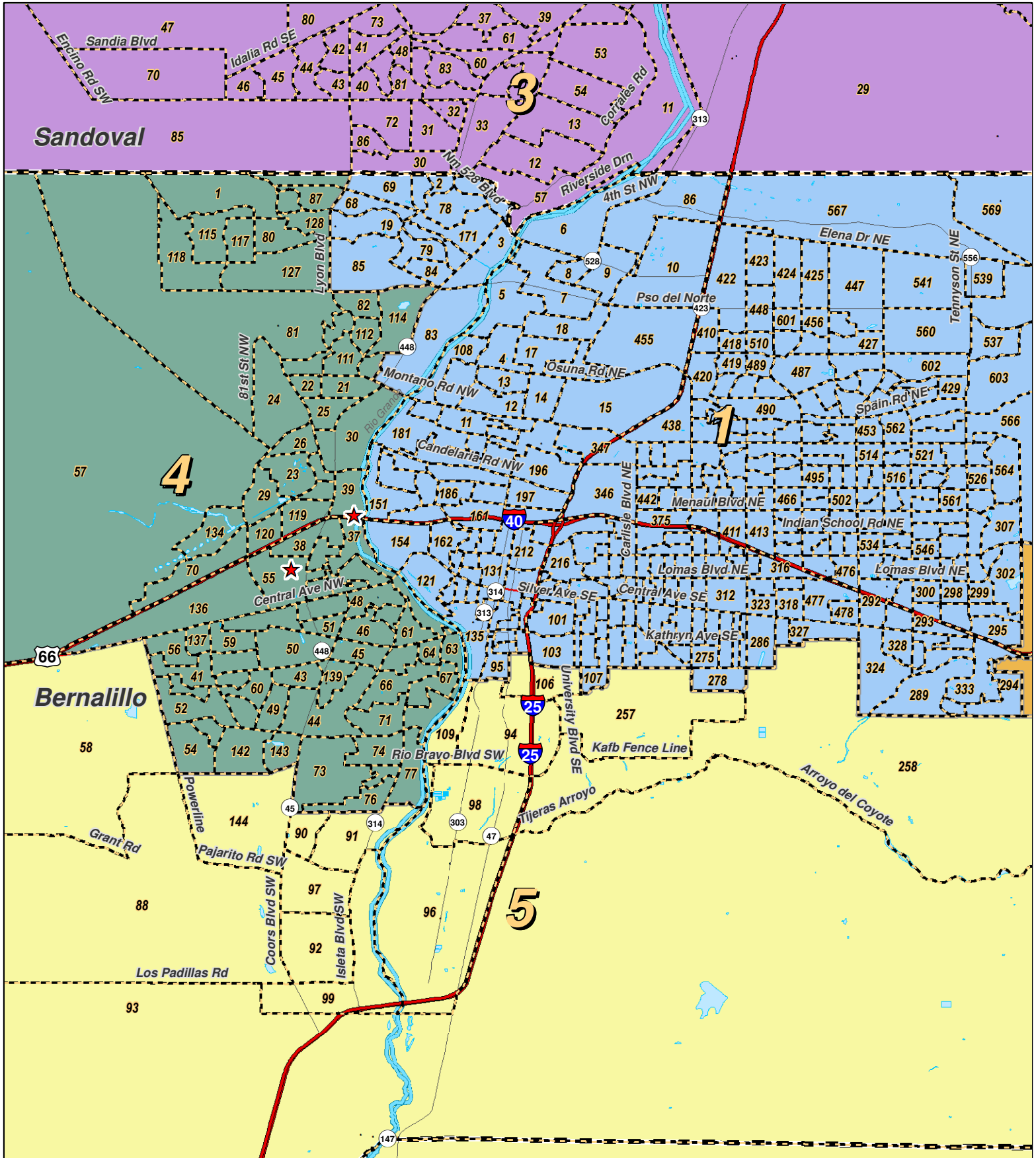
For the New Mexico Legislative Council Service



LEGEND Created: July 12, 2011

- Counties
- Rivers
- Interstate Highway
- US Highway

Research & Polling, Inc. distributes this map assuming no liability for any errors, omissions, or inaccuracies in the information provided regardless of the cause in reliance upon any maps.




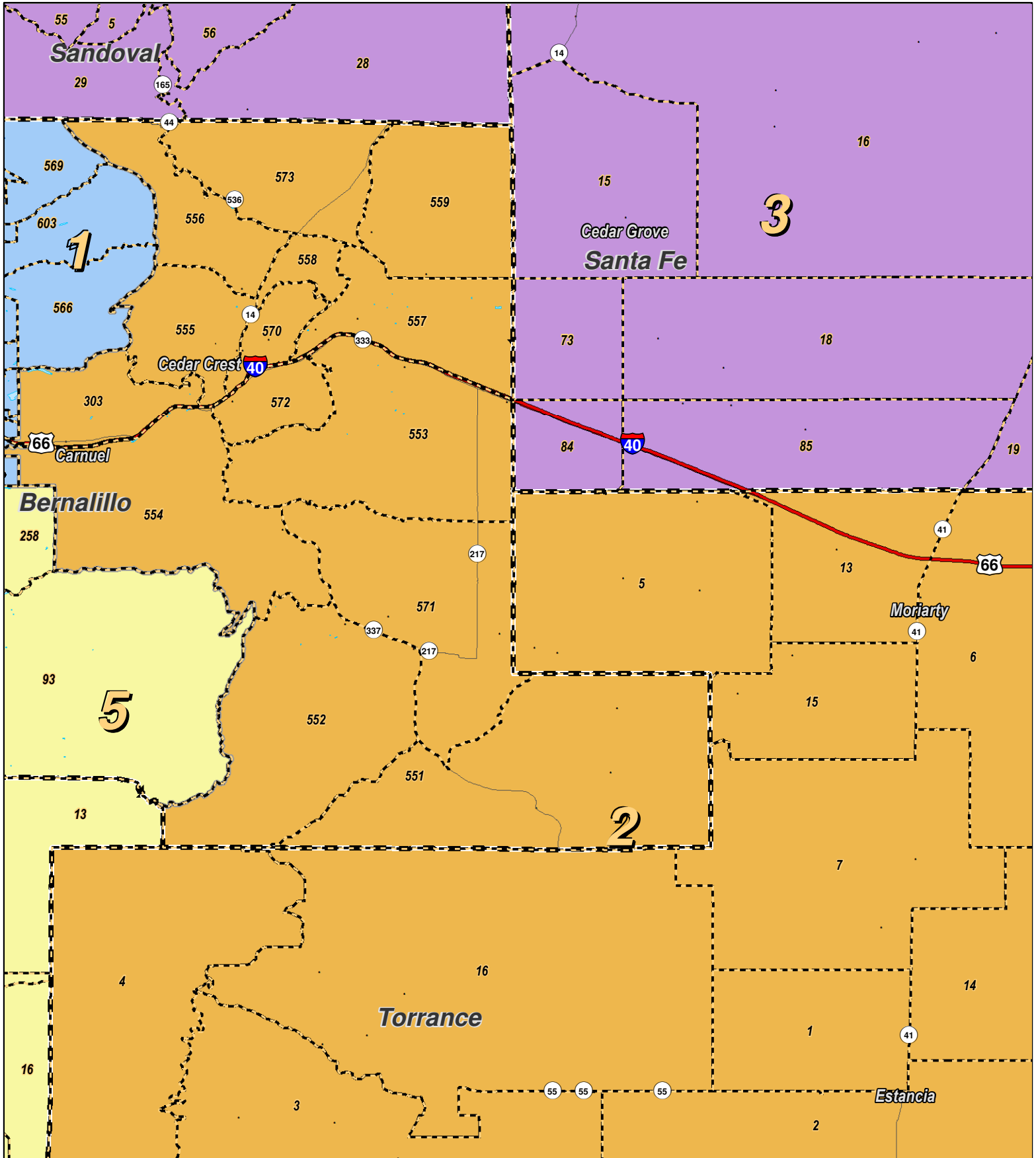
For the New Mexico
Legislative Council Service



LEGEND Created: July 12, 2011

Precincts	Interstate
Counties	US Highway
Rivers	State Highway

Research & Polling, Inc. distributes this map assuming no liability for any errors, omissions, or inaccuracies in the information provided regardless of the cause in reliance upon any maps.



For the New Mexico
Legislative Council Service



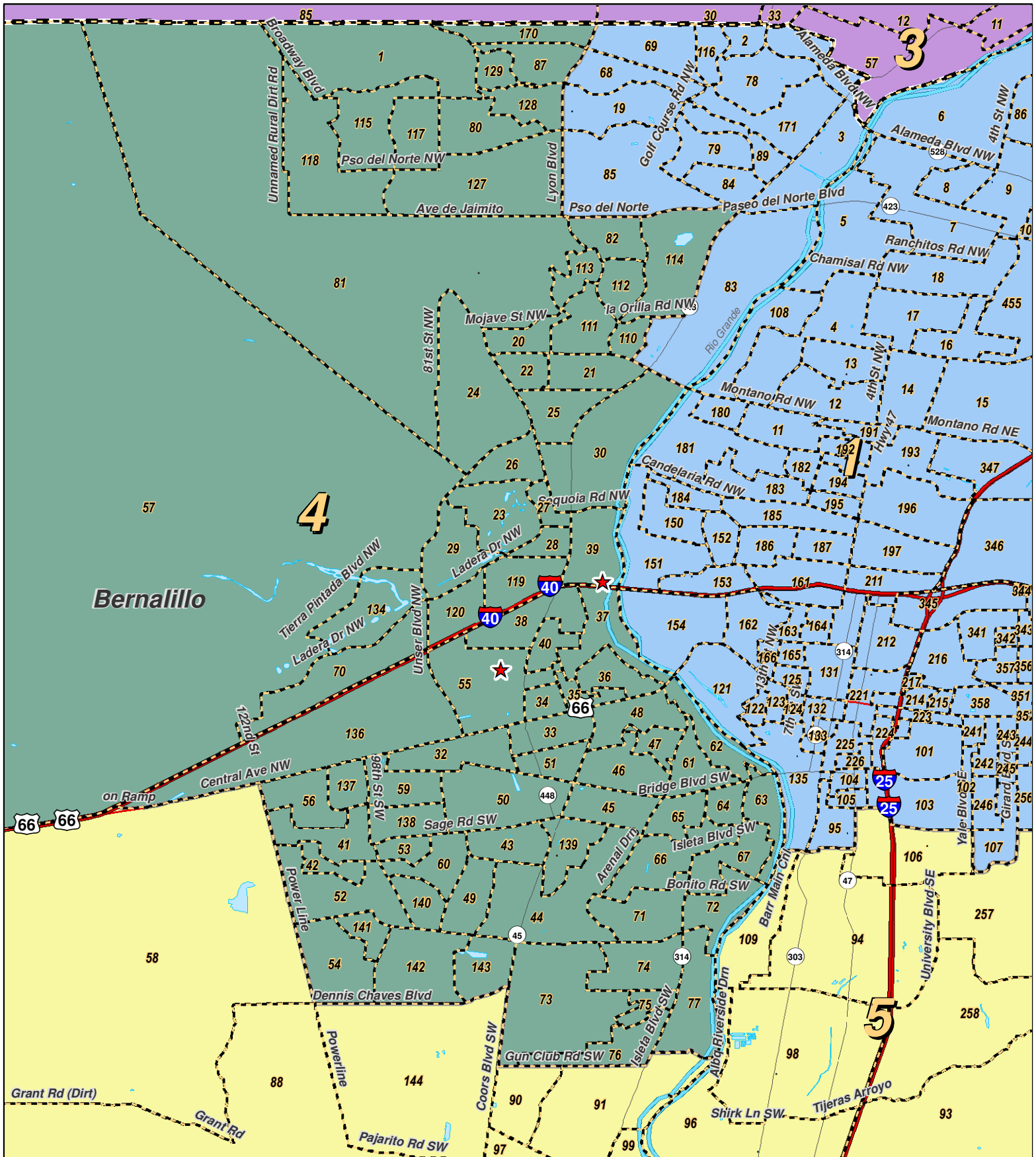
LEGEND Created: July 12, 2011

Precincts	Interstate
Counties	US Highway
Rivers	State Highway

Research & Polling, Inc. distributes this map assuming no liability for any errors, omissions, or inaccuracies in the information provided regardless of the cause in reliance upon any maps.

NM PRC: Concept C

Albuquerque (West)



0 2.5 5 Miles

RESEARCH & POLLING INC.

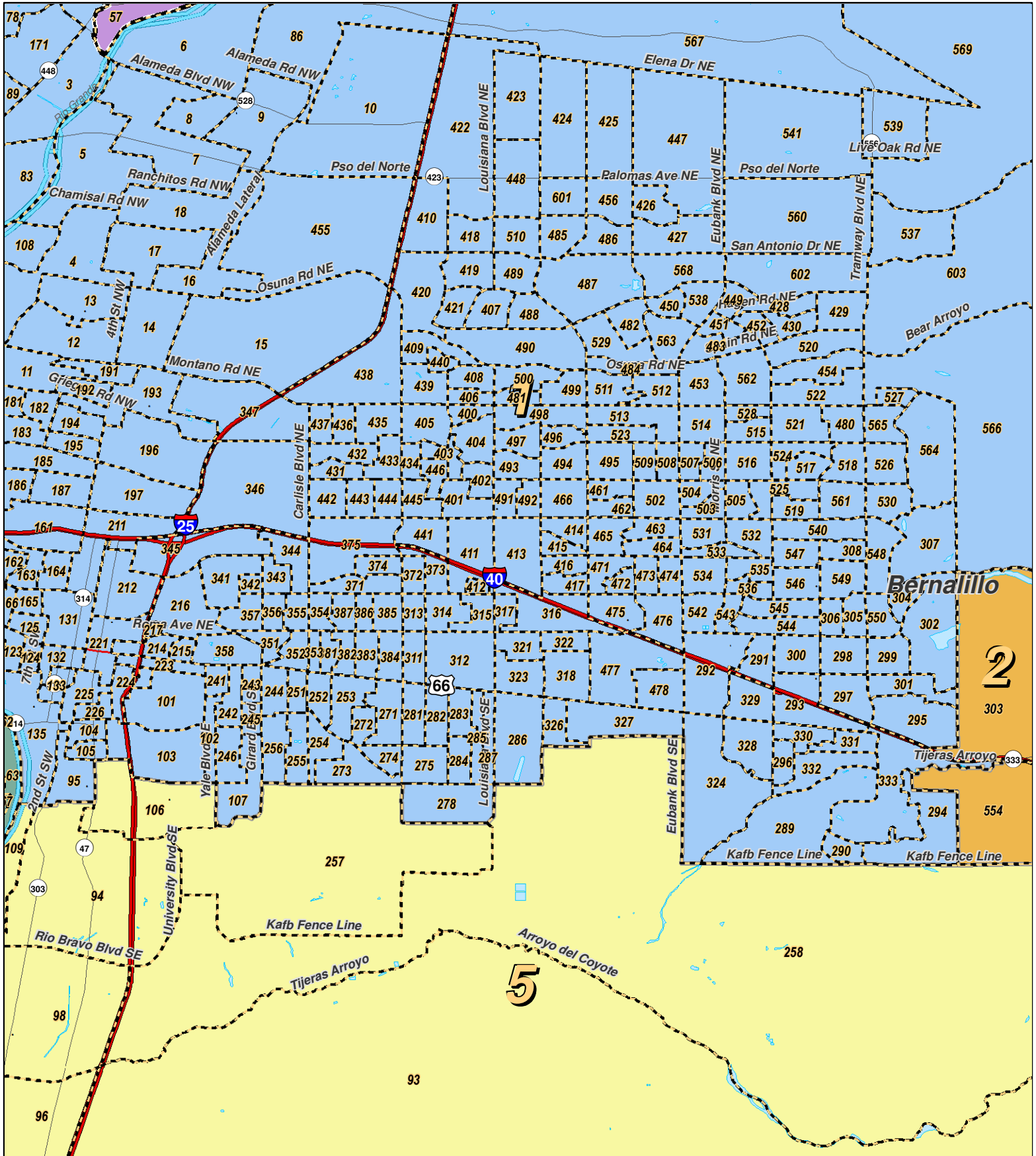
For the New Mexico Legislative Council Service



LEGEND Created: July 12, 2011

- Counties
- Rivers
- Interstate
- US Highway
- State Highway

Research & Polling, Inc. distributes this map assuming no liability for any errors, omissions, or inaccuracies in the information provided regardless of the cause in reliance upon any maps.



0 2.5 5 Miles

RESEARCH & POLLING INC.

For the New Mexico Legislative Council Service



LEGEND Created: July 12, 2011

Counties	Interstate
Rivers	US Highway
	State Highway

Research & Polling, Inc. distributes this map assuming no liability for any errors, omissions, or inaccuracies in the information provided regardless of the cause in reliance upon any maps.

District	Pop	Deviation	Hispanic	Non-Hispanic Origin				
				White	Native American	Black	Asian	Other Races
1	420,145	8,309 2.0%	162,560 38.7%	208,696 49.7%	16,590 3.9%	10,830 2.6%	12,156 2.9%	9,313 2.2%
18+	331,914		115,996 34.9%	179,397 54.0%	12,389 3.7%	8,546 2.6%	9,653 2.9%	5,933 1.8%
2	407,194	-4,642 -1.1%	174,045 42.7%	207,364 50.9%	6,753 1.7%	9,829 2.4%	2,922 0.7%	6,281 1.5%
18+	301,852		114,013 37.8%	169,587 56.2%	4,844 1.6%	7,356 2.4%	2,357 0.8%	3,695 1.2%
3	401,138	-10,698 -2.6%	195,410 48.7%	163,185 40.7%	27,029 6.7%	4,062 1.0%	4,917 1.2%	6,535 1.6%
18+	307,196		139,137 45.3%	138,175 45.0%	18,825 6.1%	3,177 1.0%	3,844 1.3%	4,038 1.3%
4	419,047	7,211 1.8%	173,515 41.4%	113,131 27.0%	115,957 27.7%	5,471 1.3%	3,283 0.8%	7,690 1.8%
18+	293,841		113,691 38.7%	90,337 30.7%	79,166 26.9%	4,127 1.4%	2,571 0.9%	3,949 1.3%
5	411,655	-181 -0.0%	247,873 60.2%	141,434 34.4%	9,039 2.2%	5,270 1.3%	3,027 0.7%	5,012 1.2%
18+	305,704		168,489 55.1%	120,352 39.4%	6,738 2.2%	4,247 1.4%	2,531 0.8%	3,347 1.1%
Totals	2,059,179	Ideal: 411,836	953,403 46.3%	833,810 40.5%	175,368 8.5%	35,462 1.7%	26,305 1.3%	34,831 1.2%
18+	1,540,507		651,326 42.3%	697,848 45.3%	121,962 7.9%	27,453 1.8%	20,956 1.4%	20,962 1.1%

District Profile

District	Total Population	Deviation		Adult Hispanic	Adult Non-Hispanic			Performance Measure		Registered Voters				
					White	Native American	Black	Dem	Rep	Total	% Dem	% Rep	% DTS	% Other
1	420,145	8,309	2.0%	34.9%	54.0%	3.7%	2.6%	53.1%	46.9%	307,712	45.8%	33.9%	16.8%	3.5%
2	407,194	-4,642	-1.1%	37.8%	56.2%	1.6%	2.4%	37.6%	62.4%	208,902	39.8%	43.8%	14.8%	1.6%
3	401,138	-10,698	-2.6%	45.3%	45.0%	6.1%	1.0%	64.4%	35.6%	257,064	59.9%	22.7%	14.5%	2.9%
4	419,047	7,211	1.8%	38.7%	30.7%	26.9%	1.4%	53.4%	46.6%	176,977	50.1%	30.7%	16.3%	2.9%
5	411,655	-181	-0.0%	55.1%	39.4%	2.2%	1.4%	53.4%	46.6%	209,507	50.2%	29.5%	17.1%	3.1%
New Mexico	2,059,179			42.3%	45.3%	7.9%	1.8%	53.0%	47.0%	1,160,162	49.3%	31.9%	15.9%	2.9%

NM Public Regulation Commission: Concept C

District Definitions by County and Precinct

PUBLIC REGULATION COMMISSION DISTRICT ONE.--Public regulation commission district one is composed of Bernalillo county precincts 2 through 19, 68, 69, 78, 79, 83 through 86, 89, 95, 101 through 105, 107, 108, 116, 121 through 125, 131 through 133, 135, 150 through 154, 161 through 166, 171, 180 through 187, 191 through 197, 211, 212, 214 through 217, 221, 223 through 226, 241 through 246, 251 through 256, 271 through 275, 278, 281 through 287, 289 through 302, 304 through 308, 311 through 318, 321 through 324, 326 through 333, 341 through 347, 351 through 358, 371 through 375, 381 through 387, 400 through 456, 461 through 466, 471 through 478, 480 through 500, 502 through 550, 560 through 569 and 601 through 603.

PUBLIC REGULATION COMMISSION DISTRICT TWO.--Public regulation commission district two is composed of Bernalillo county precincts 303, 551 through 559 and 570 through 573; Chaves county; Colfax county; Curry county; De Baca county; Eddy county; Guadalupe county; Harding county; Lea county; Lincoln county; Otero county; Quay county; Roosevelt county; Torrance county; and Union county.

PUBLIC REGULATION COMMISSION DISTRICT THREE.--Public regulation commission district three is composed of Los Alamos county; Mora county; Rio Arriba county; San Miguel county; Sandoval county; Santa Fe county; and Taos county.

PUBLIC REGULATION COMMISSION DISTRICT FOUR.--Public regulation commission district four is composed of Bernalillo county precincts 1, 20 through 57, 59 through 67, 70 through 77, 80 through 82, 87, 110 through 115, 117 through 120, 127 through 129, 134, 136 through 143 and 170; Cibola county; McKinley county; and San Juan county.

PUBLIC REGULATION COMMISSION DISTRICT FIVE.--Public regulation commission district five is composed of Bernalillo county precincts 58, 88, 90 through 94, 96 through 99, 106, 109, 144, 257 and 258; Catron county; Dona Ana county; Grant county; Hidalgo county; Luna county; Sierra county; Socorro county; and Valencia county.