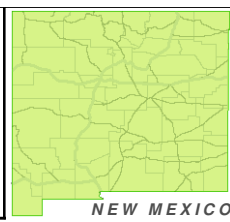


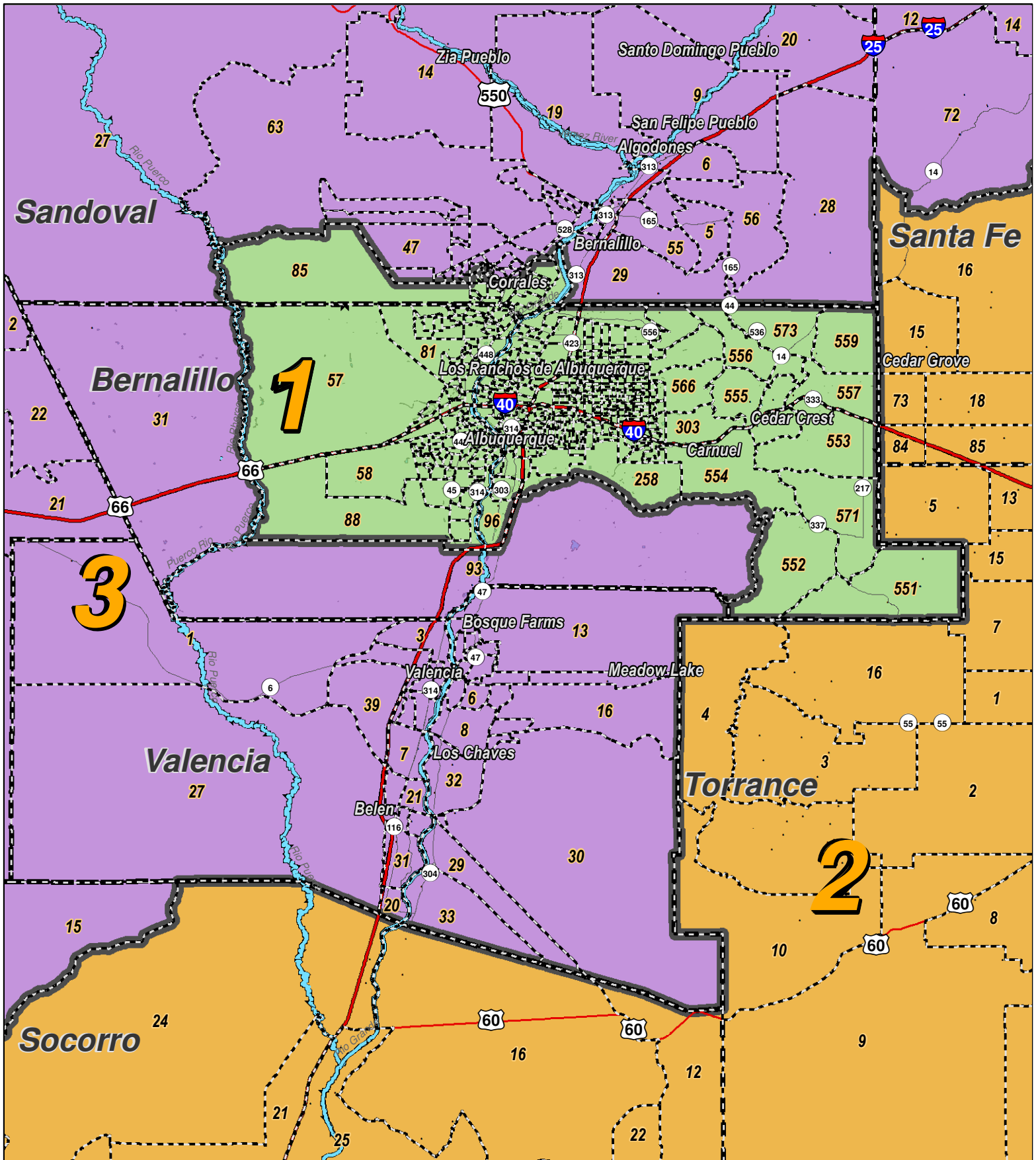
For the New Mexico
Legislative Council Service



LEGEND Created: July 22, 2011

Precincts	Rivers	Interstate
Counties	Lakes / Ponds	US Highway
		State Highway

Research & Polling, Inc. distributes this map assuming no liability for any errors, omissions, or inaccuracies in the information provided regardless of the cause in reliance upon any maps.



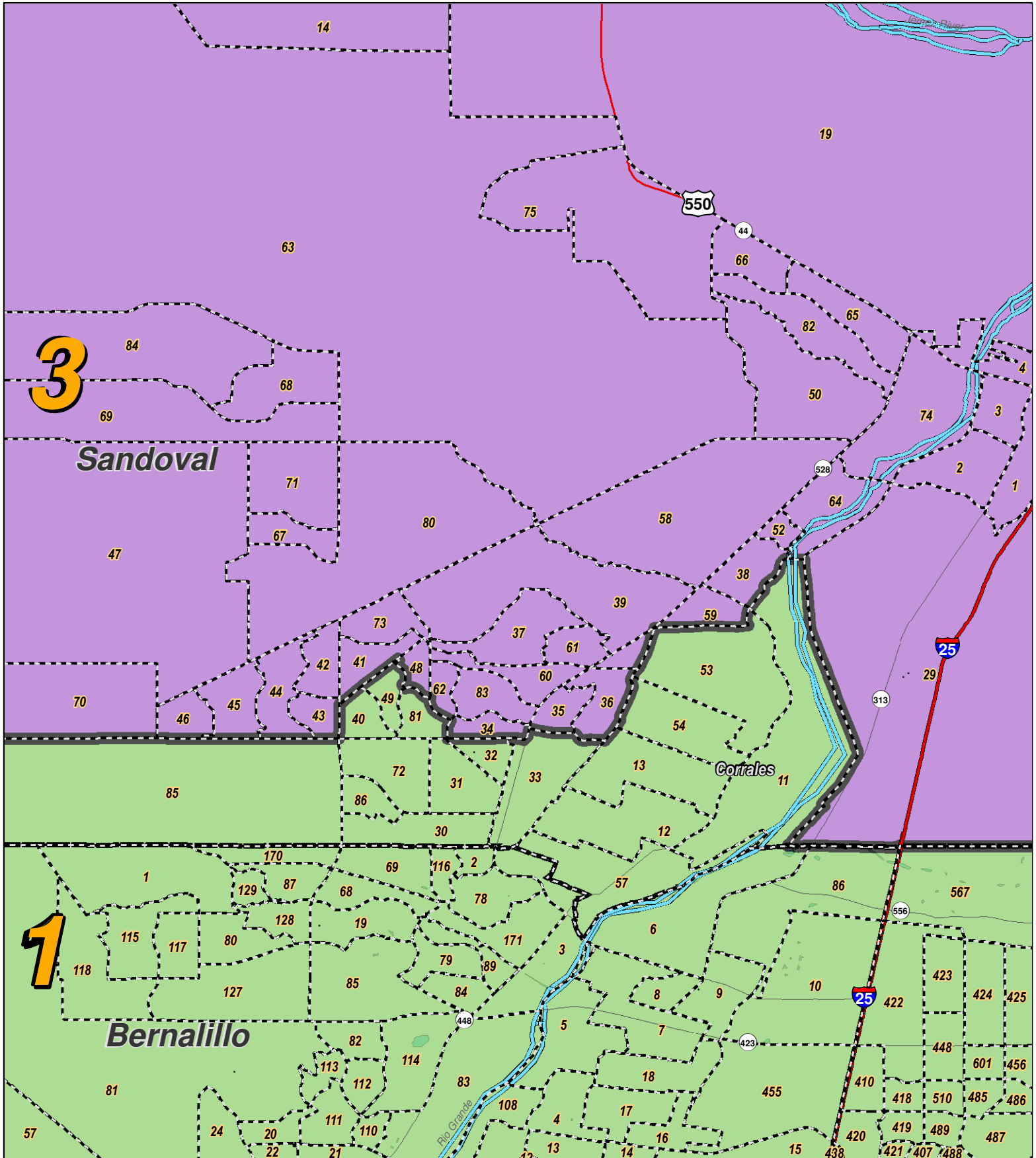
For the New Mexico
Legislative Council Service



LEGEND Created: July 22, 2011

Precincts	Rivers	Interstate
Counties	Lakes / Ponds	US Highway
		State Highway

Research & Polling, Inc. distributes this map assuming no liability for any errors, omissions, or inaccuracies in the information provided regardless of the cause in reliance upon any maps.



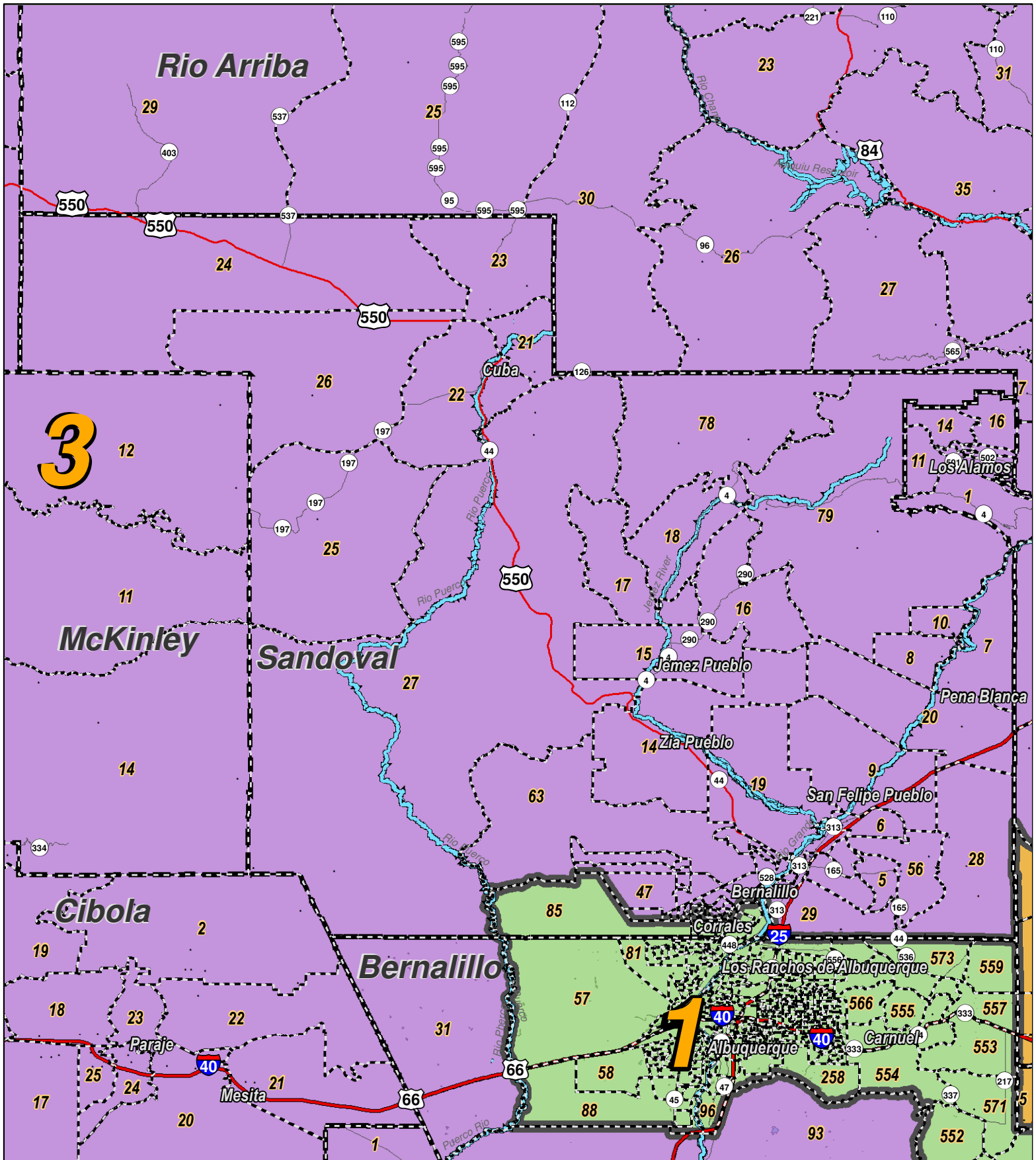
For the New Mexico
Legislative Council Service



LEGEND Created: July 22, 2011

Precincts	Rivers	Interstate
Counties	Lakes / Ponds	US Highway
		State Highway

Research & Polling, Inc. distributes this map assuming no liability for any errors, omissions, or inaccuracies in the information provided regardless of the cause in reliance upon any maps.



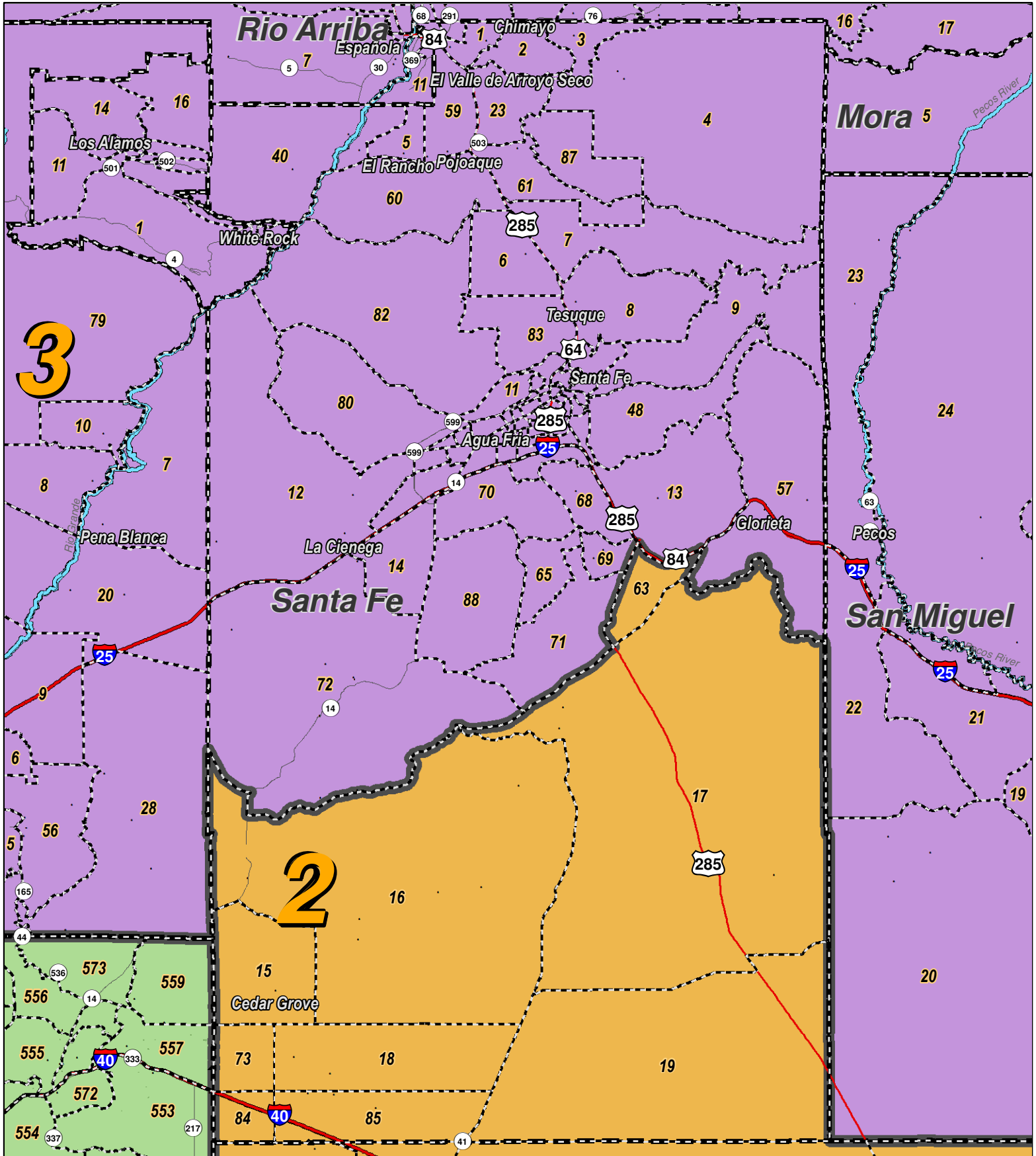
For the New Mexico
Legislative Council Service



LEGEND Created: July 22, 2011

Precincts	Rivers	Interstate
Counties	Lakes / Ponds	US Highway
		State Highway

Research & Polling, Inc. distributes this map assuming no liability for any errors, omissions, or inaccuracies in the information provided regardless of the cause in reliance upon any maps.



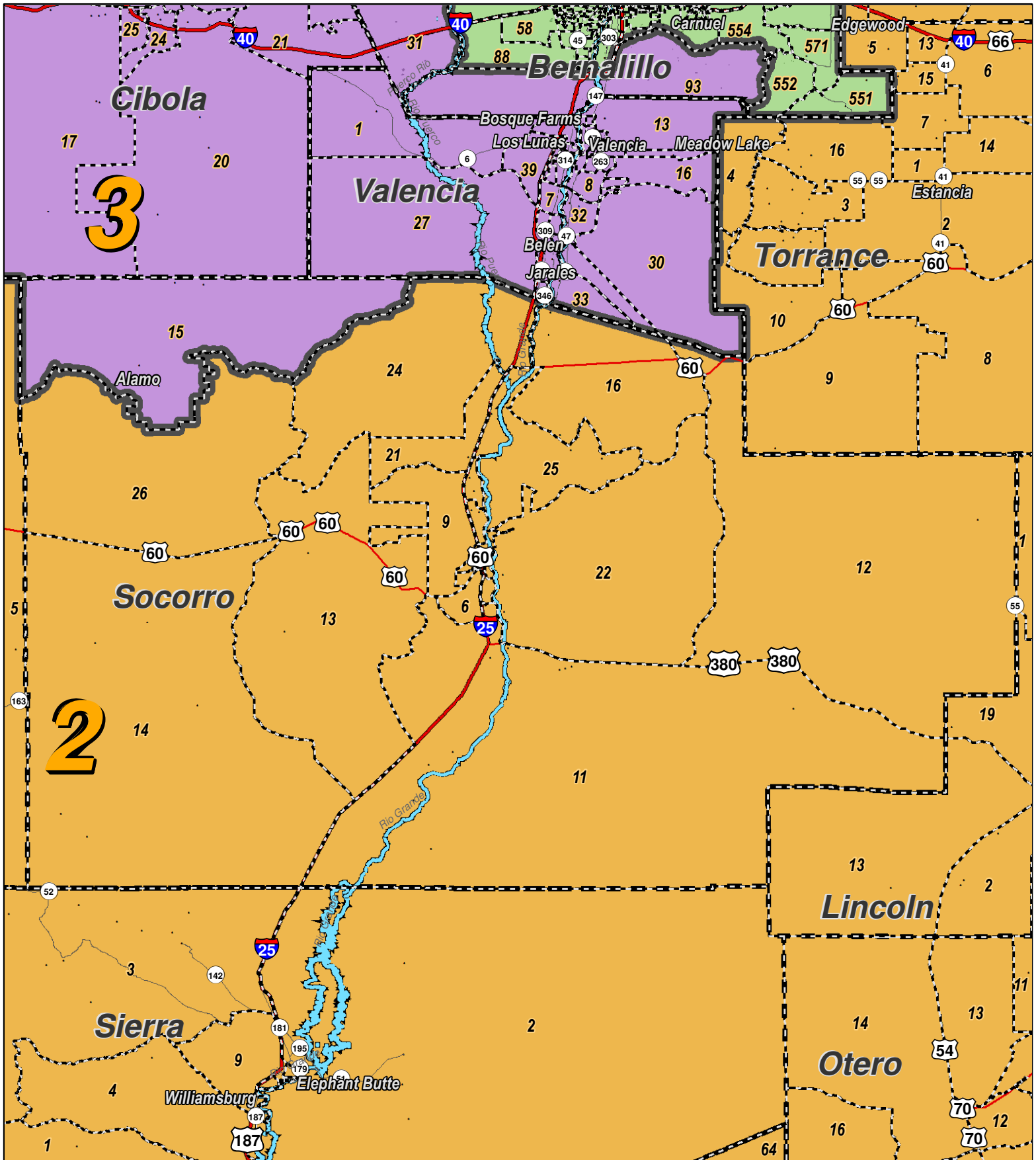
For the New Mexico
Legislative Council Service



LEGEND Created: July 22, 2011

Precincts	Rivers	Interstate
Counties	Lakes / Ponds	US Highway
		State Highway

Research & Polling, Inc. distributes this map assuming no liability for any errors, omissions, or inaccuracies in the information provided regardless of the cause in reliance upon any maps.



For the New Mexico
Legislative Council Service



LEGEND Created: July 22, 2011

Precincts	Rivers	Interstate
Counties	Lakes / Ponds	US Highway
		State Highway

Research & Polling, Inc. distributes this map assuming no liability for any errors, omissions, or inaccuracies in the information provided regardless of the cause in reliance upon any maps.

District	Pop	Deviation	Hispanic	Non-Hispanic Origin				
				White	Native American	Black	Asian	Other Races
1	686,333	-60 -0.0%	326,030 47.5%	290,978 42.4%	23,236 3.4%	16,843 2.5%	15,285 2.2%	13,961 2.0%
18+	521,739		224,532 43.0%	246,221 47.2%	17,261 3.3%	13,170 2.5%	12,067 2.3%	8,488 1.6%
2	686,430	37 0.0%	348,237 50.7%	300,982 43.8%	9,174 1.3%	13,159 1.9%	5,356 0.8%	9,522 1.4%
18+	508,674		231,444 45.5%	250,169 49.2%	6,688 1.3%	9,989 2.0%	4,401 0.9%	5,983 1.2%
3	686,416	23 0.0%	279,136 40.7%	241,850 35.2%	142,958 20.8%	5,460 0.8%	5,664 0.8%	11,348 1.7%
18+	510,094		195,350 38.3%	201,458 39.5%	98,013 19.2%	4,294 0.8%	4,488 0.9%	6,491 1.3%
Totals	2,059,179	Ideal: 686,393	953,403 46.3%	833,810 40.5%	175,368 8.5%	35,462 1.7%	26,305 1.3%	34,831 1.7%
18+	1,540,507		651,326 42.3%	697,848 45.3%	121,962 7.9%	27,453 1.8%	20,956 1.4%	20,962 1.3%

District Profile

District	Total Population	Deviation		Total Adult Native American	Adult Hispanic	Adult Non-Hispanic			Performance Measure		Registered Voters				
						White	American	Black	Dem	Rep	Total	% Dem	% Rep	% DTS	% Other
1	686,333	-60	-0.0%	5.0%	43.0%	47.2%	3.3%	2.5%	53.7%	46.3%	413,001	47.0%	32.6%	16.7%	3.6%
2	686,430	37	0.0%	2.8%	45.5%	49.2%	1.3%	2.0%	44.0%	56.0%	347,957	43.6%	38.2%	16.1%	2.2%
3	686,416	23	0.0%	21.3%	38.3%	39.5%	19.2%	0.8%	59.9%	40.1%	398,257	56.7%	25.7%	14.9%	2.7%
NM	2,059,179	Ideal: 686,393		9.6%	42.3%	45.3%	7.9%	1.8%	53.0%	47.0%	1,159,215	49.3%	31.9%	15.9%	2.9%

NM Congress: CD_187125.1

District Definitions by County and Precinct

Congressional district one is composed of Bernalillo county precincts 1 through 30, 32 through 92, 94 through 99, 101 through 125, 127 through 129, 131 through 144, 150 through 154, 161 through 166, 170, 171, 180 through 187, 191 through 197, 211, 212, 214 through 217, 221, 223 through 226, 241 through 246, 251 through 258, 271 through 275, 278, 281 through 287, 289 through 308, 311 through 318, 321 through 324, 326 through 333, 341 through 347, 351 through 358, 371 through 375, 381 through 387, 400 through 456, 461 through 466, 471 through 478, 480 through 500, 502 through 573 and 601 through 603; and Sandoval county precincts 11 through 13, 30 through 33, 40, 49, 53, 54, 57, 72, 81, 85 and 86.

Congressional district two is composed of Catron county; Chaves county; Curry county; De Baca county; Dona Ana county; Eddy county; Grant county; Guadalupe county; Harding county; Hidalgo county; Lea county; Lincoln county; Luna county; Otero county; Quay county; Roosevelt county; Santa Fe county precincts 15 through 19, 63, 73, 84 and 85; Sierra county; Socorro county precincts 1 through 14 and 16 through 26; Torrance county; and Union county.

Congressional district three is composed of Bernalillo county precincts 31 and 93; Cibola county; Colfax county; Los Alamos county; McKinley county; Mora county; Rio Arriba county; San Juan county; San Miguel county; Sandoval county precincts 1 through 10, 14 through 29, 34 through 39, 41 through 48, 50 through 52, 55, 56, 58 through 71, 73 through 76, 78 through 80 and 82 through 84; Santa Fe county precincts 1 through 14, 20 through 62, 64 through 72, 74 through 83 and 86 through 88; Socorro county precinct 15; Taos county; and Valencia county."