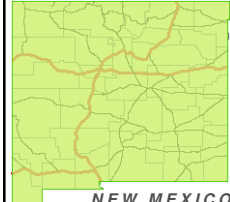


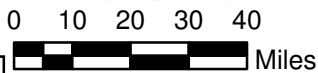
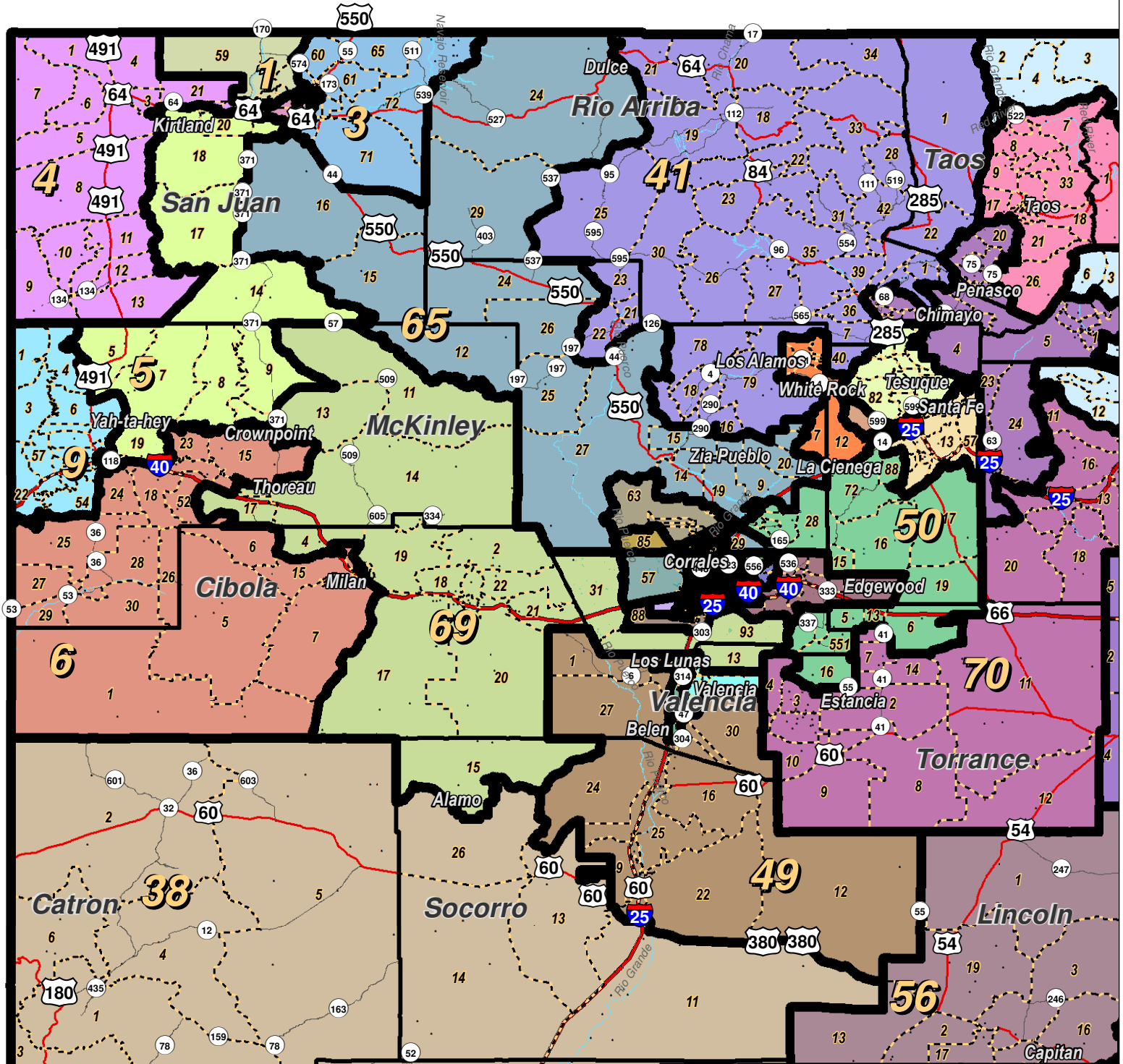
For the New Mexico
Legislative Council Service



LEGEND Created: September 16, 2011

- ▭ Counties
- ↗ Interstate Highway
- ~ Rivers
- ~ US Highway

Research & Polling, Inc. distributes this map assuming no liability for any errors, omissions, or inaccuracies in the information provided regardless of the cause in reliance upon any maps.



LEGEND

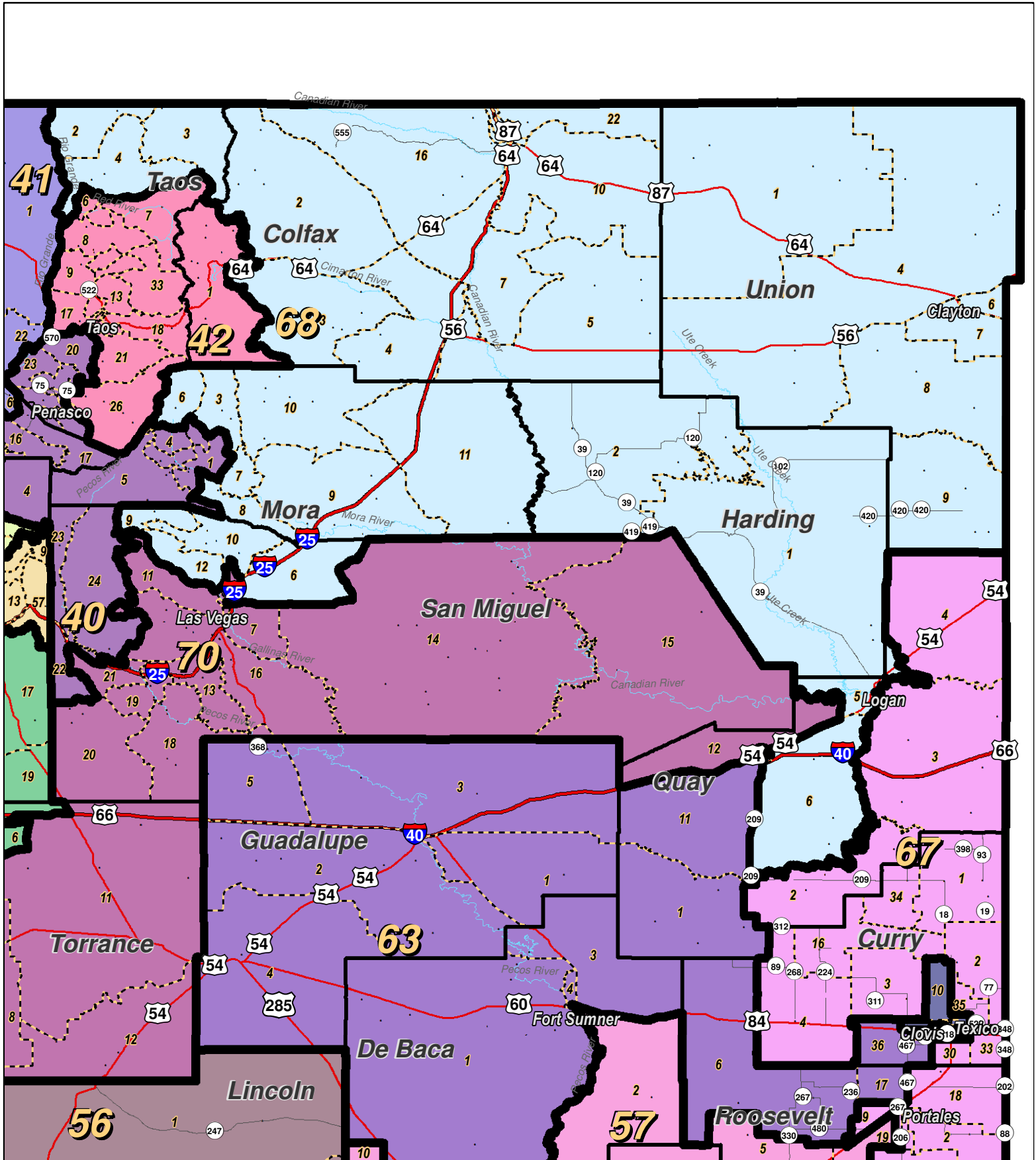
Created: September 16, 2011

- Precincts
- Counties
- Rivers
- Lakes / Ponds
- Interstate
- US Highway
- State Highway



For the New Mexico
Legislative Council Service

Research & Polling, Inc. distributes this map assuming no liability for any errors, omissions, or inaccuracies in the information provided regardless of the cause in reliance upon any maps.



0 10 20 30 40 Miles

RESEARCH & POLLING INC.

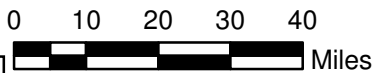
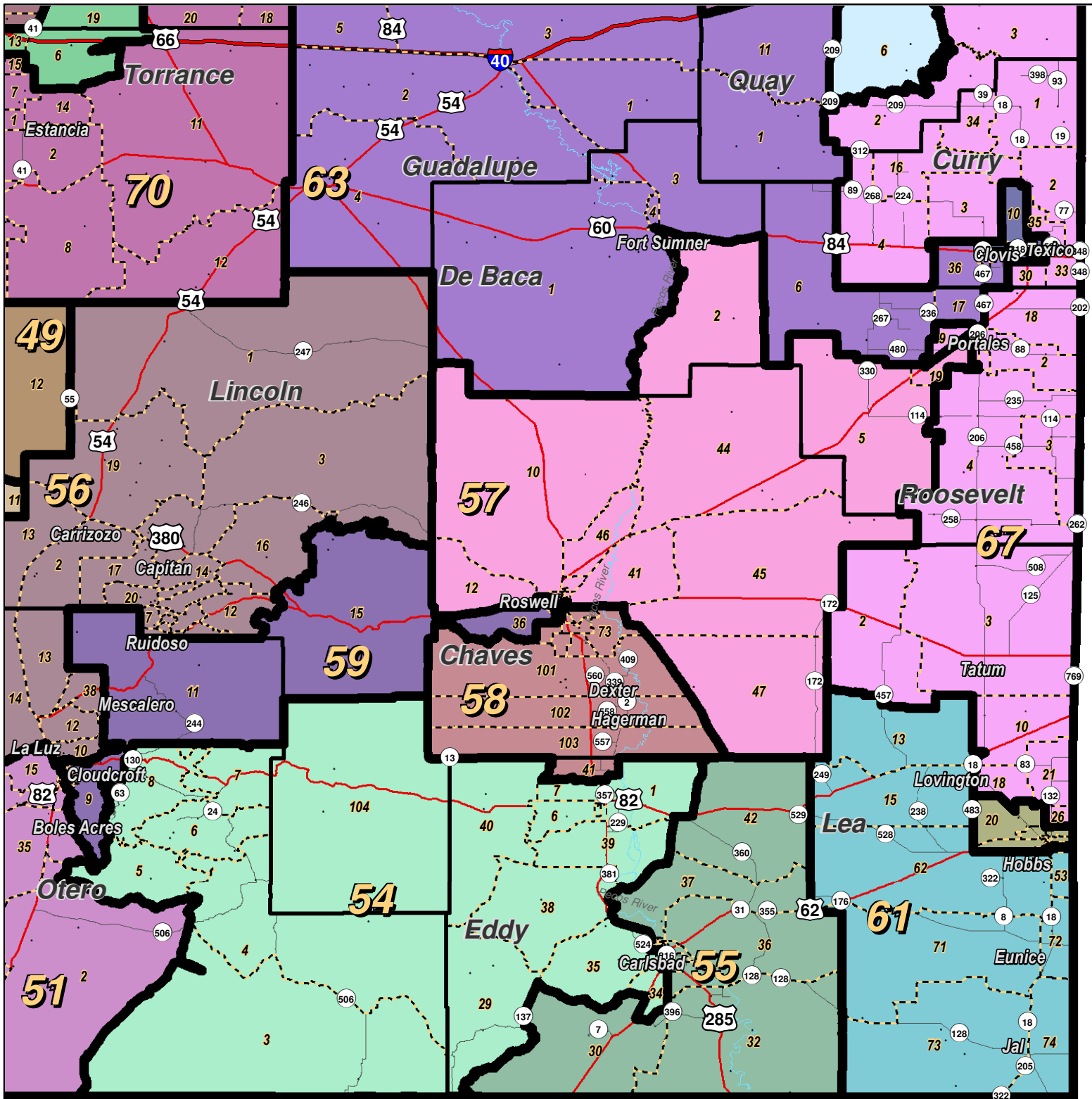
For the New Mexico Legislative Council Service



LEGEND Created: September 16, 2011

- Precincts
- Rivers
- Interstate
- Counties
- Lakes / Ponds
- US Highway
- State Highway

Research & Polling, Inc. distributes this map assuming no liability for any errors, omissions, or inaccuracies in the information provided regardless of the cause in reliance upon any maps.



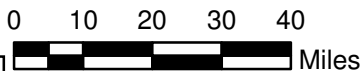
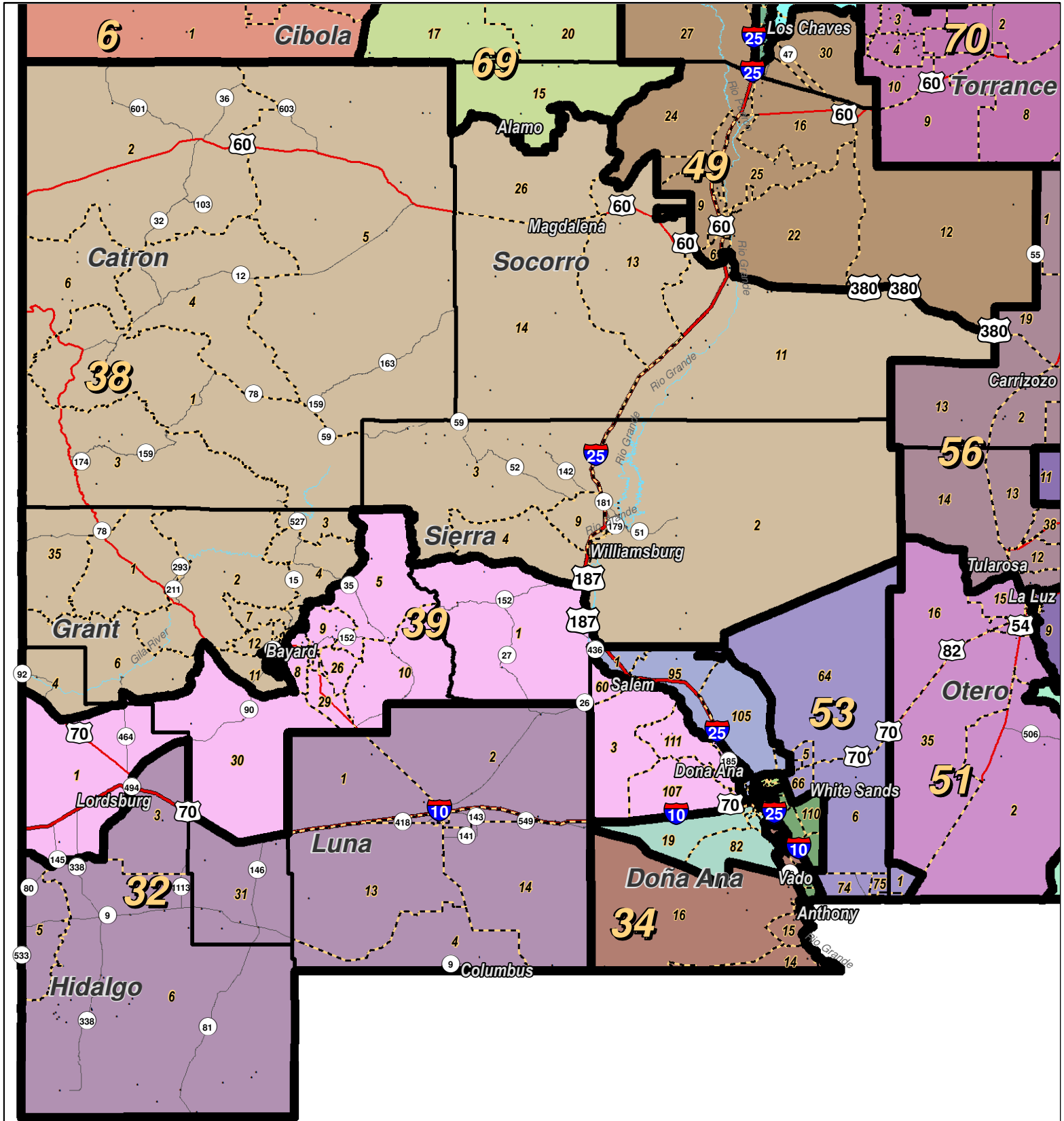
For the New Mexico
Legislative Council Service



LEGEND Created: September 16, 2011

- Precincts
- Counties
- Rivers
- Lakes / Ponds
- Interstate
- US Highway
- State Highway

Research & Polling, Inc. distributes this map assuming no liability for any errors, omissions, or inaccuracies in the information provided regardless of the cause in reliance upon any maps.



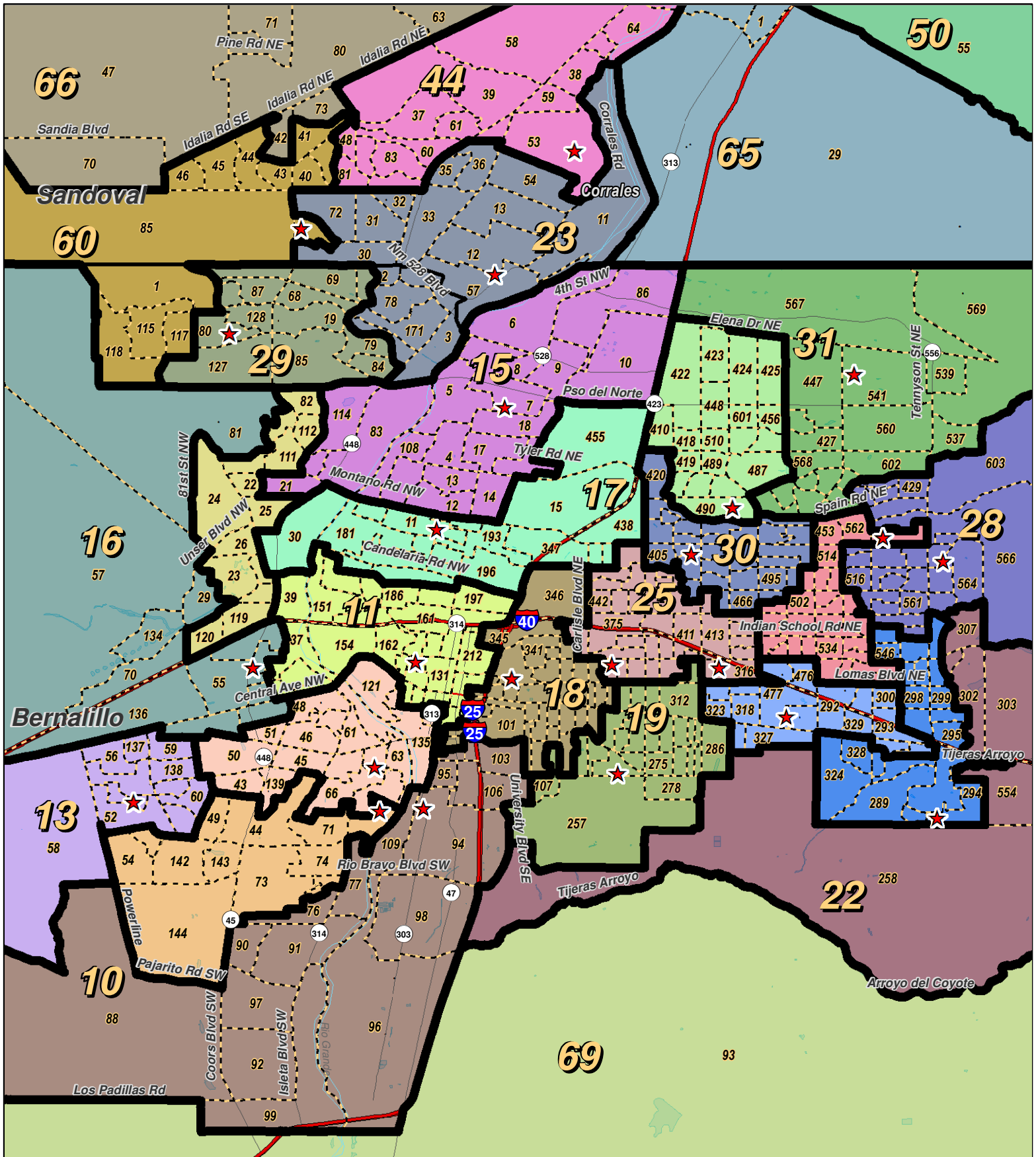
LEGEND Created: September 16, 2011

- Precincts
- Counties
- Rivers
- Lakes / Ponds
- Interstate
- US Highway
- State Highway

For the New Mexico
Legislative Council Service

Research & Polling, Inc. distributes this map assuming no liability for any errors, omissions, or inaccuracies in the information provided regardless of the cause in reliance upon any maps.





RESEARCH & POLLING INC.

For the New Mexico Legislative Council Service

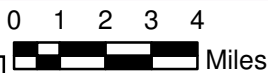
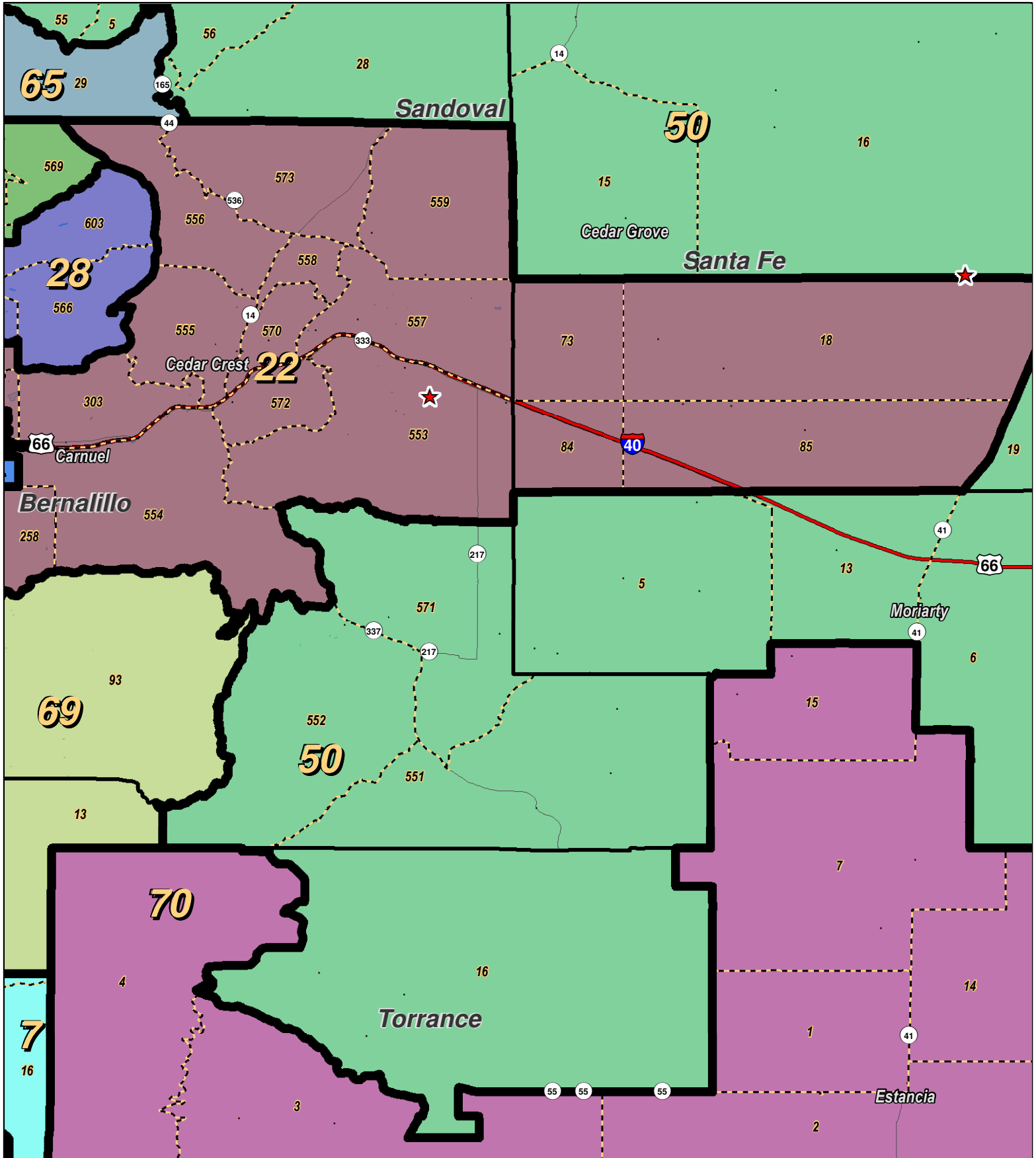
0 1 2 3 4 Miles

NEW MEXICO

LEGEND Created: September 16, 2011

★ Legislators	~ Rivers	↔ Interstate
▭ Precincts	☪ Lakes / Ponds	↔ US Highway
▭ Counties		↔ State Highway

Research & Polling, Inc. distributes this map assuming no liability for any errors, omissions, or inaccuracies in the information provided regardless of the cause in reliance upon any maps.



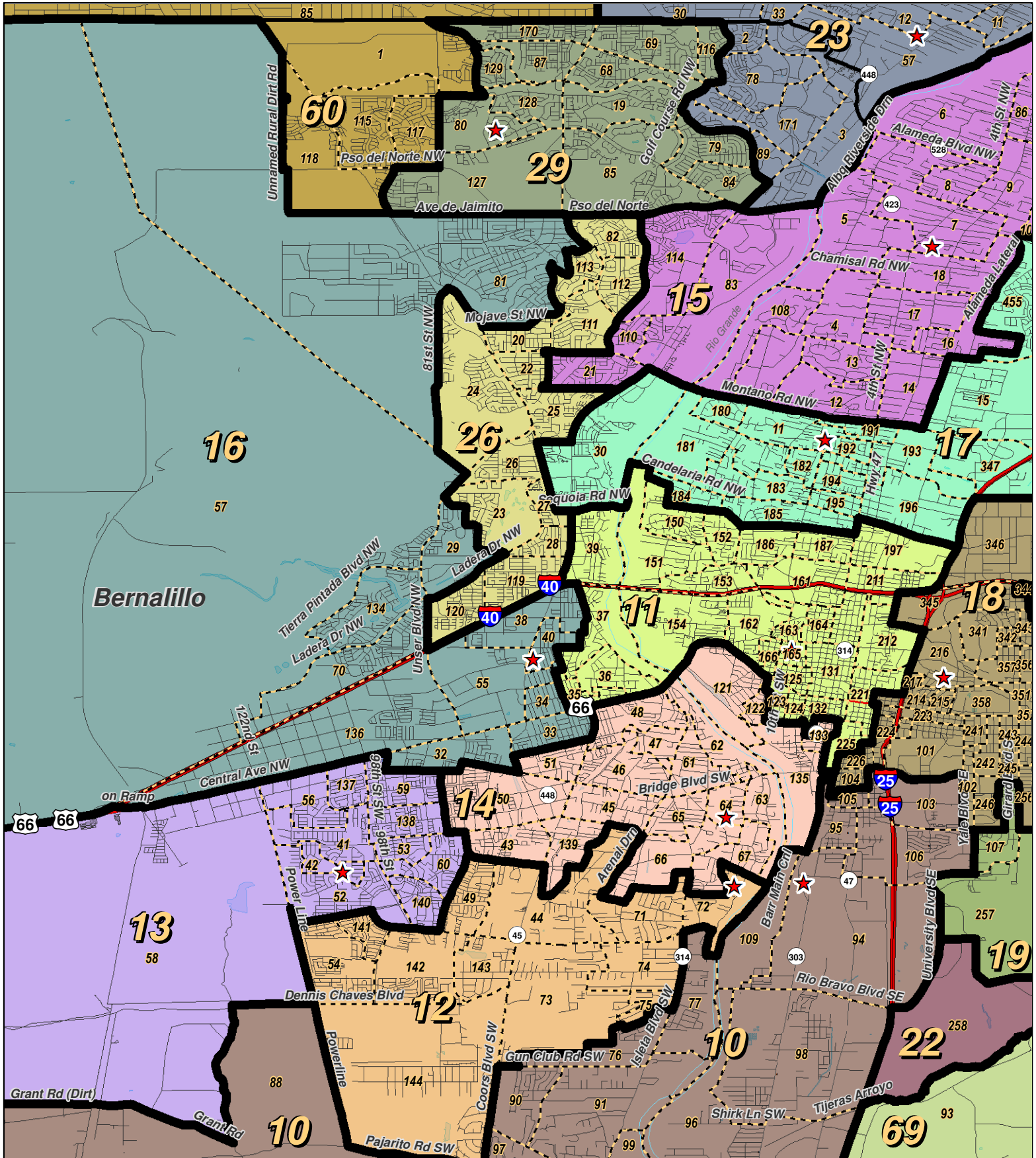
LEGEND Created: September 16, 2011

- ★ Legislators
- ▭ Precincts
- ▭ Counties
- ~ Rivers
- ☪ Lakes / Ponds
- ↔ Interstate
- ↔ US Highway
- ↔ State Highway



For the New Mexico
Legislative Council Service

Research & Polling, Inc. distributes this map assuming no liability for any errors, omissions, or inaccuracies in the information provided regardless of the cause in reliance upon any maps.



0 1 2 Miles

RESEARCH & POLLING INC.

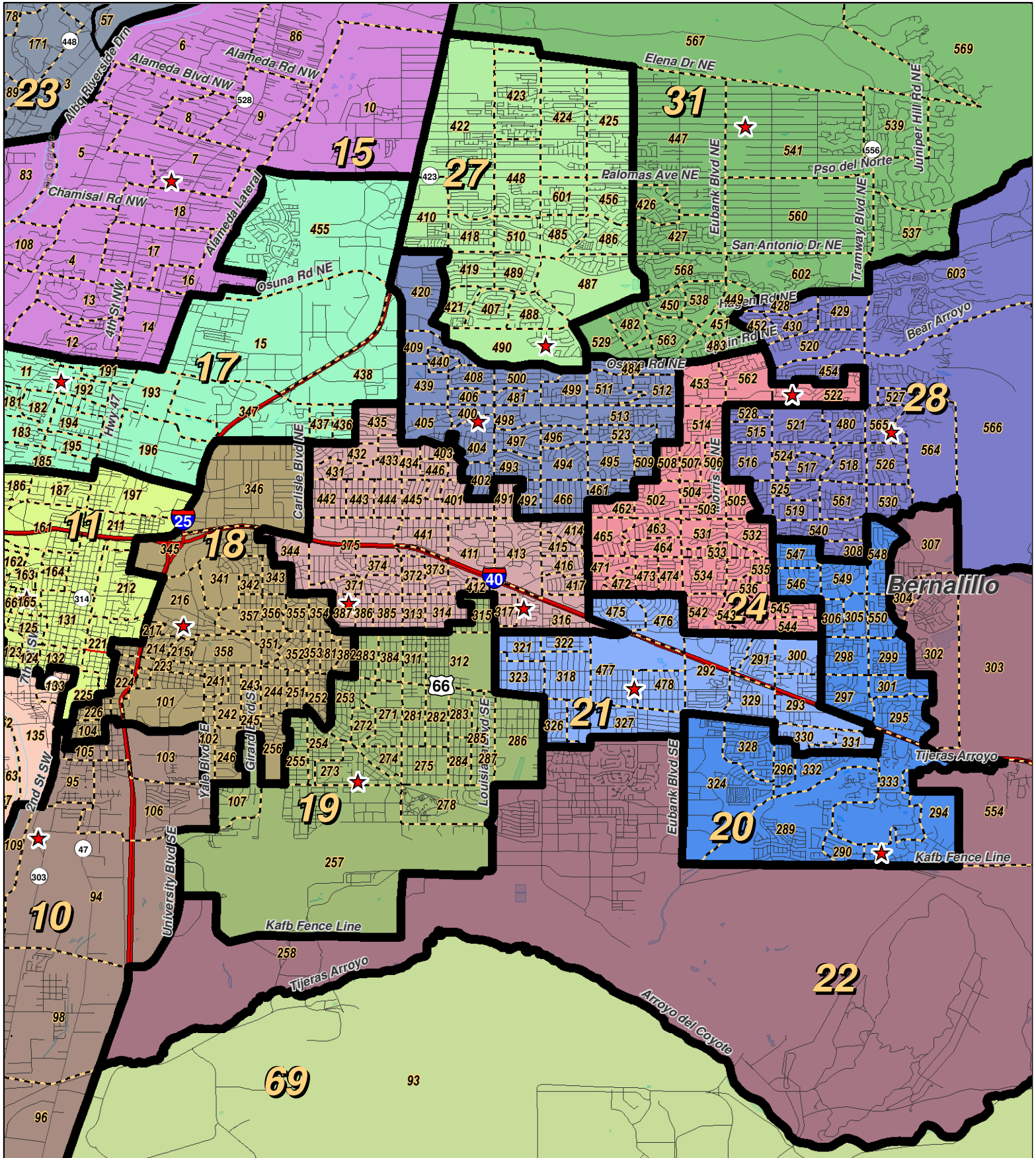
For the New Mexico Legislative Council Service



LEGEND Created: September 16, 2011

- ★ Legislators
- ▭ Precincts
- Counties
- ~ Rivers
- ☪ Lakes / Ponds
- ↔ Interstate
- ↔ US Highway
- ↔ State Highway

Research & Polling, Inc. distributes this map assuming no liability for any errors, omissions, or inaccuracies in the information provided regardless of the cause in reliance upon any maps.



0 1 2 Miles

RESEARCH & POLLING INC.

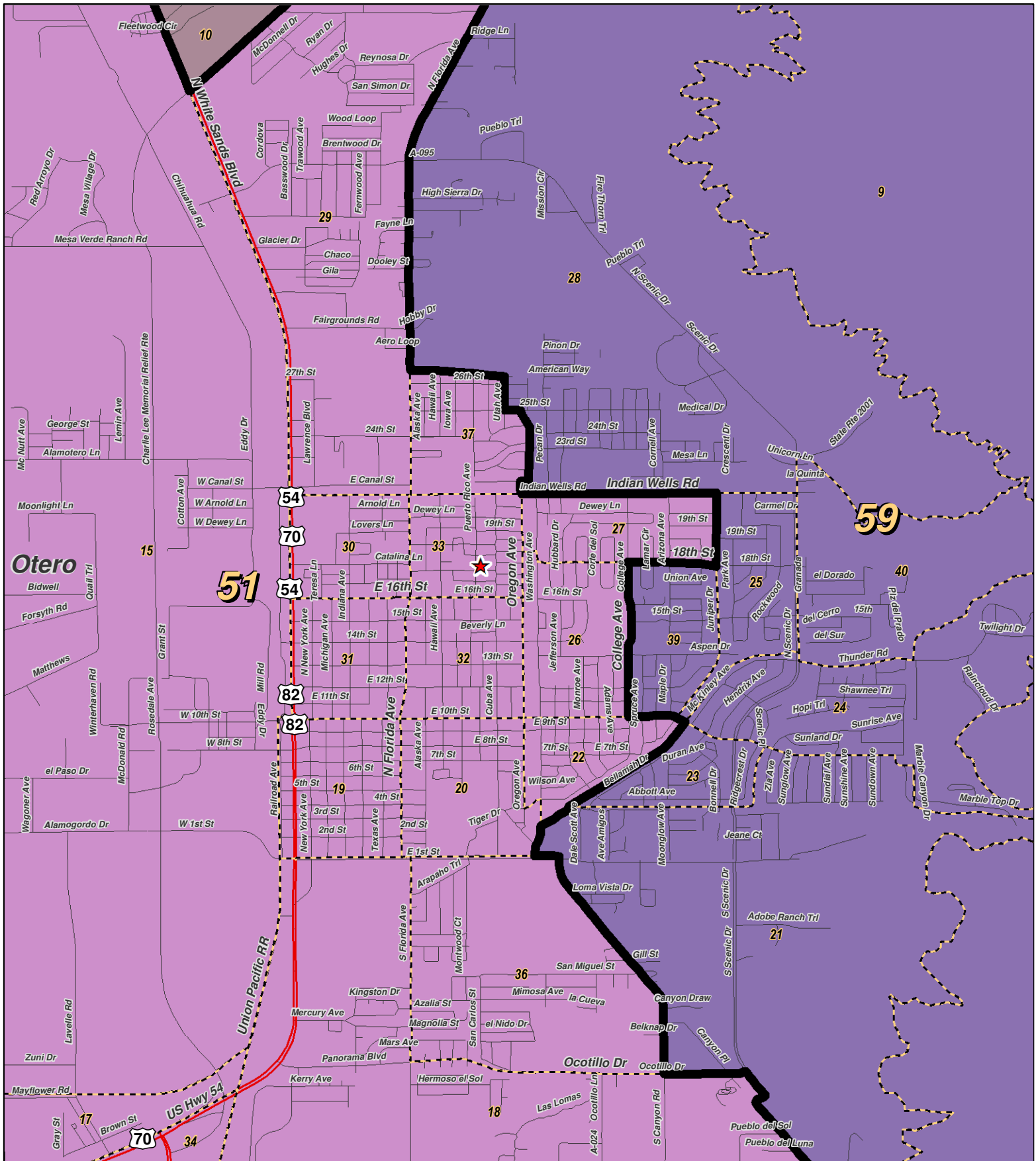
For the New Mexico Legislative Council Service



LEGEND Created: September 16, 2011

- ★ Legislators
- Precincts
- Counties
- ~ Rivers
- ☪ Lakes / Ponds
- ↔ Interstate
- ↔ US Highway
- ↔ State Highway

Research & Polling, Inc. distributes this map assuming no liability for any errors, omissions, or inaccuracies in the information provided regardless of the cause in reliance upon any maps.



0 1 Miles

RESEARCH & POLLING INC.

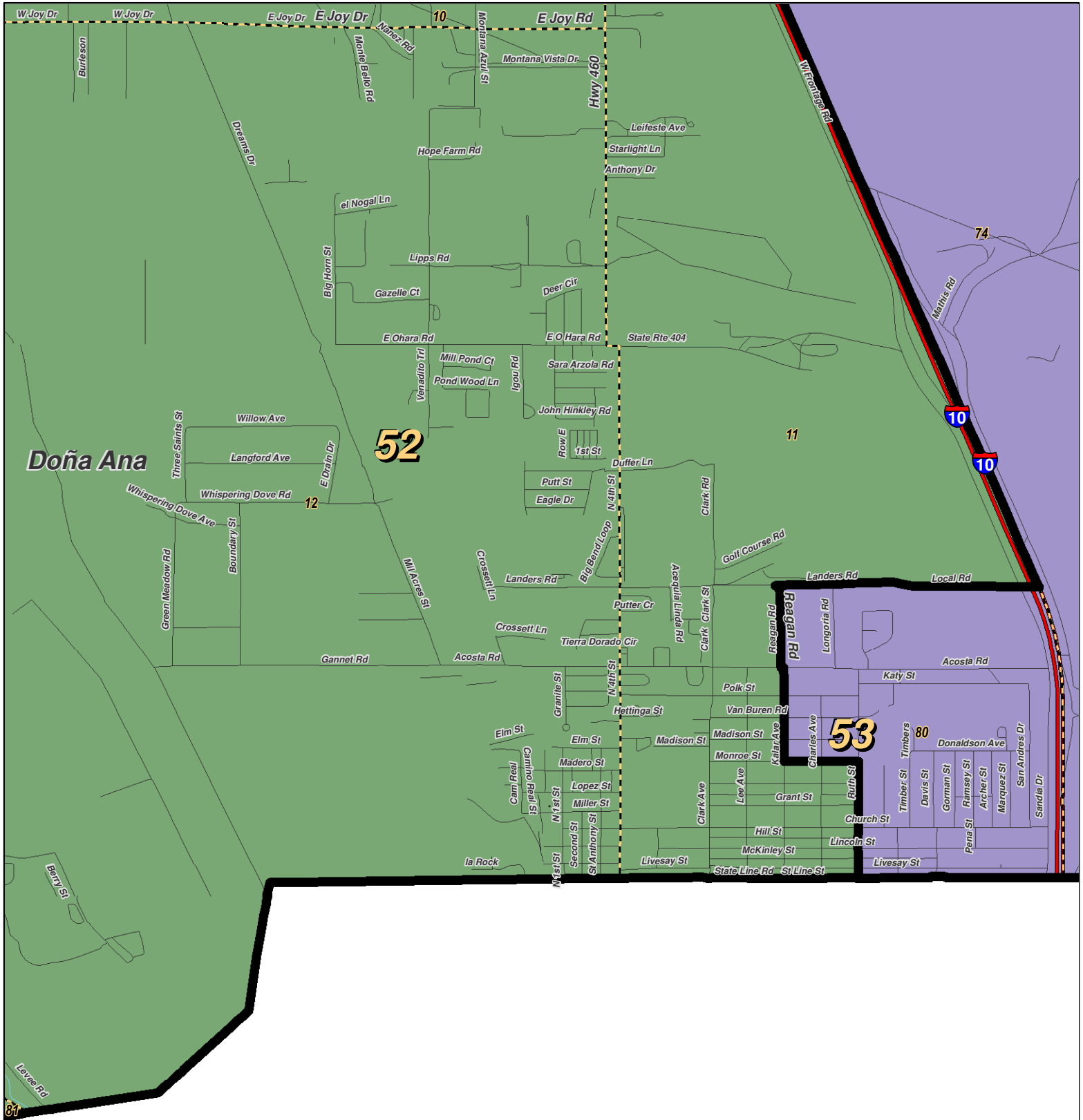
For the New Mexico Legislative Council Service



LEGEND Created: September 16, 2011

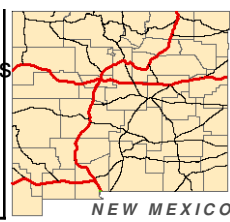
- ★ Legislators
- ~ Rivers
- ~ Interstate
- Precincts
- ☪ Lakes / Ponds
- ~ US Highway
- Counties
- ~ State Highway

Research & Polling, Inc. distributes this map assuming no liability for any errors, omissions, or inaccuracies in the information provided regardless of the cause in reliance upon any maps.



0 0.7 Miles

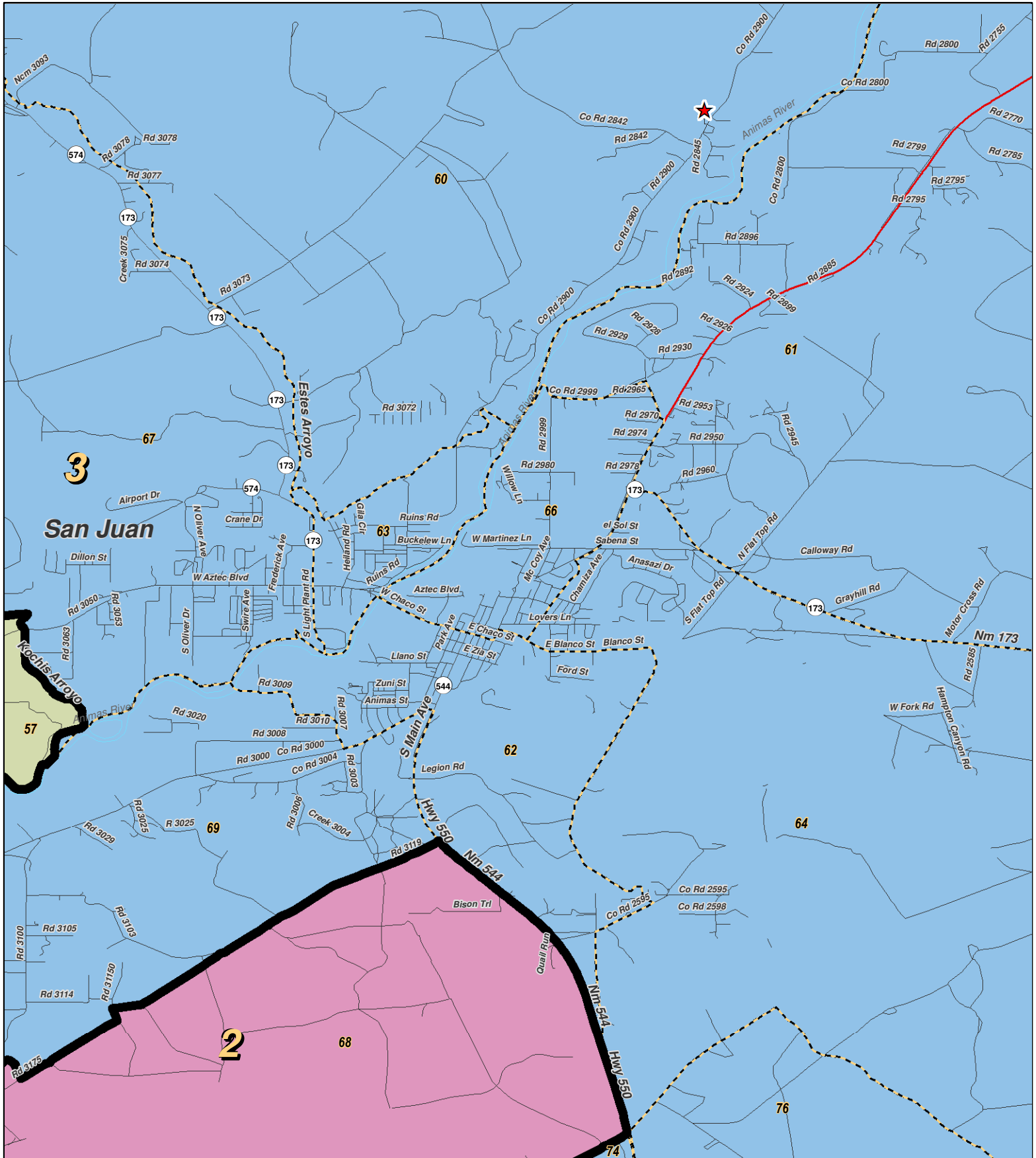
For the New Mexico
Legislative Council Service



LEGEND Created: September 16, 2011

★ Legislators	~ Rivers	↗ Interstate
□ Precincts	☪ Lakes / Ponds	↘ US Highway
□ Counties		~ State Highway

Research & Polling, Inc. distributes this map assuming no liability for any errors, omissions, or inaccuracies in the information provided regardless of the cause in reliance upon any maps.



0 1 Miles

RESEARCH & POLLING INC.

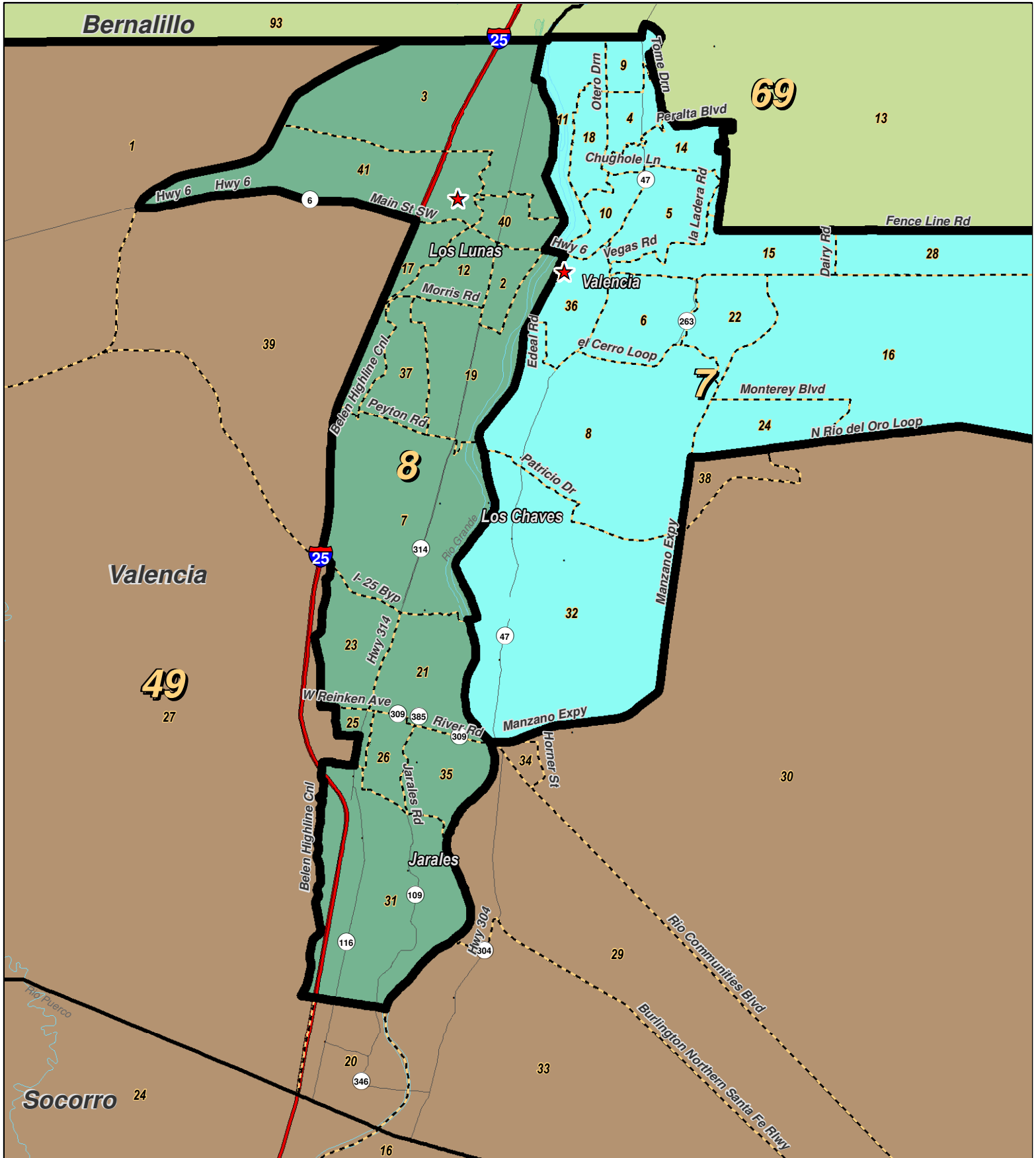
For the New Mexico Legislative Council Service



LEGEND Created: September 16, 2011

- ★ Legislators
- ▭ Precincts
- ▭ Counties
- ~ Rivers
- ~ Lakes / Ponds
- ~ Interstate
- ~ US Highway
- ~ State Highway

Research & Polling, Inc. distributes this map assuming no liability for any errors, omissions, or inaccuracies in the information provided regardless of the cause in reliance upon any maps.



0 1 2 3 4 Miles

RESEARCH & POLLING INC.

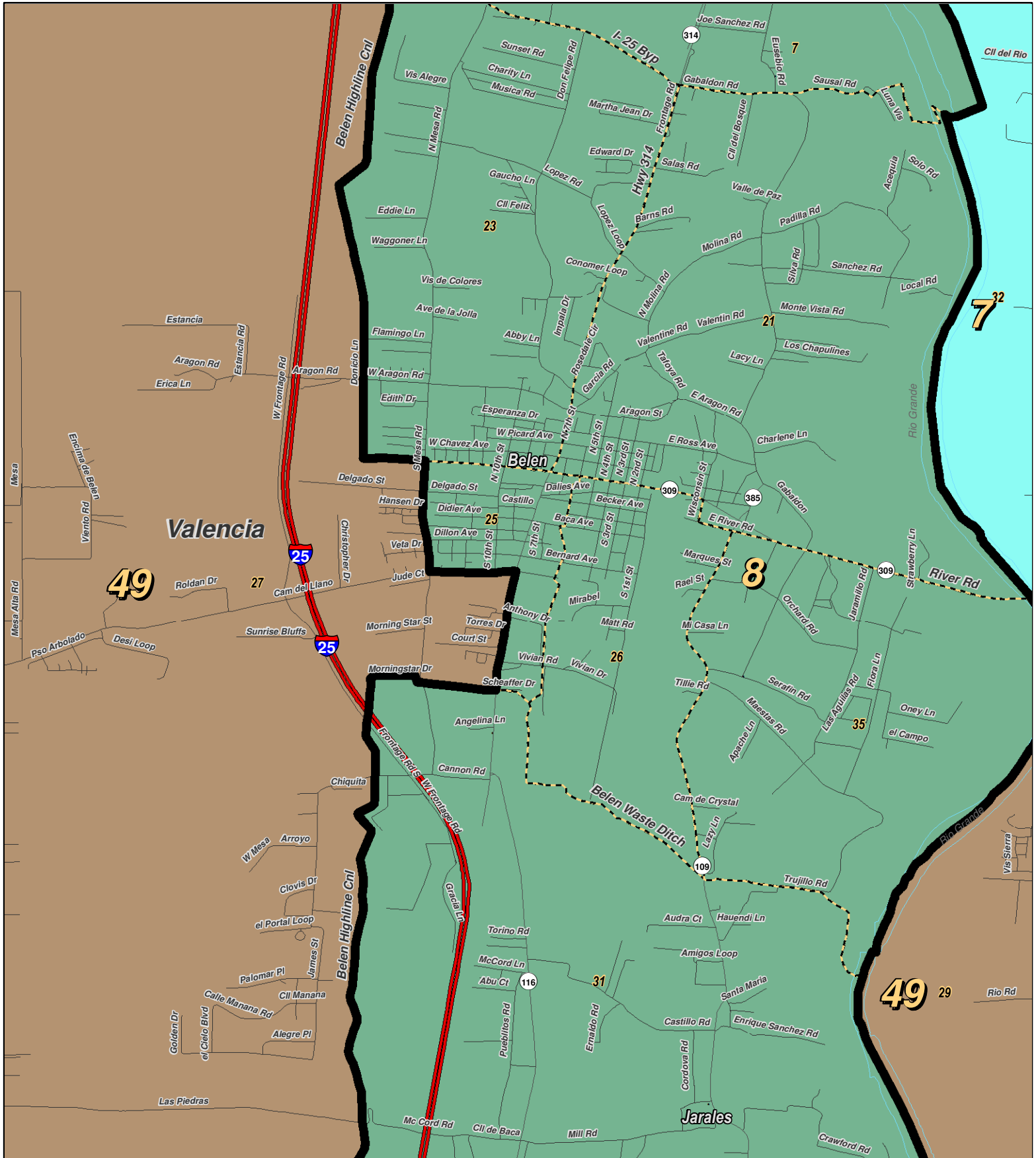
For the New Mexico Legislative Council Service



LEGEND Created: September 16, 2011

- ★ Legislators
- ▭ Precincts
- ▭ Counties
- ~ Rivers
- ⊕ Lakes / Ponds
- ↔ Interstate
- ↔ US Highway
- ↔ State Highway

Research & Polling, Inc. distributes this map assuming no liability for any errors, omissions, or inaccuracies in the information provided regardless of the cause in reliance upon any maps.



0 1 Miles

RESEARCH & POLLING INC.

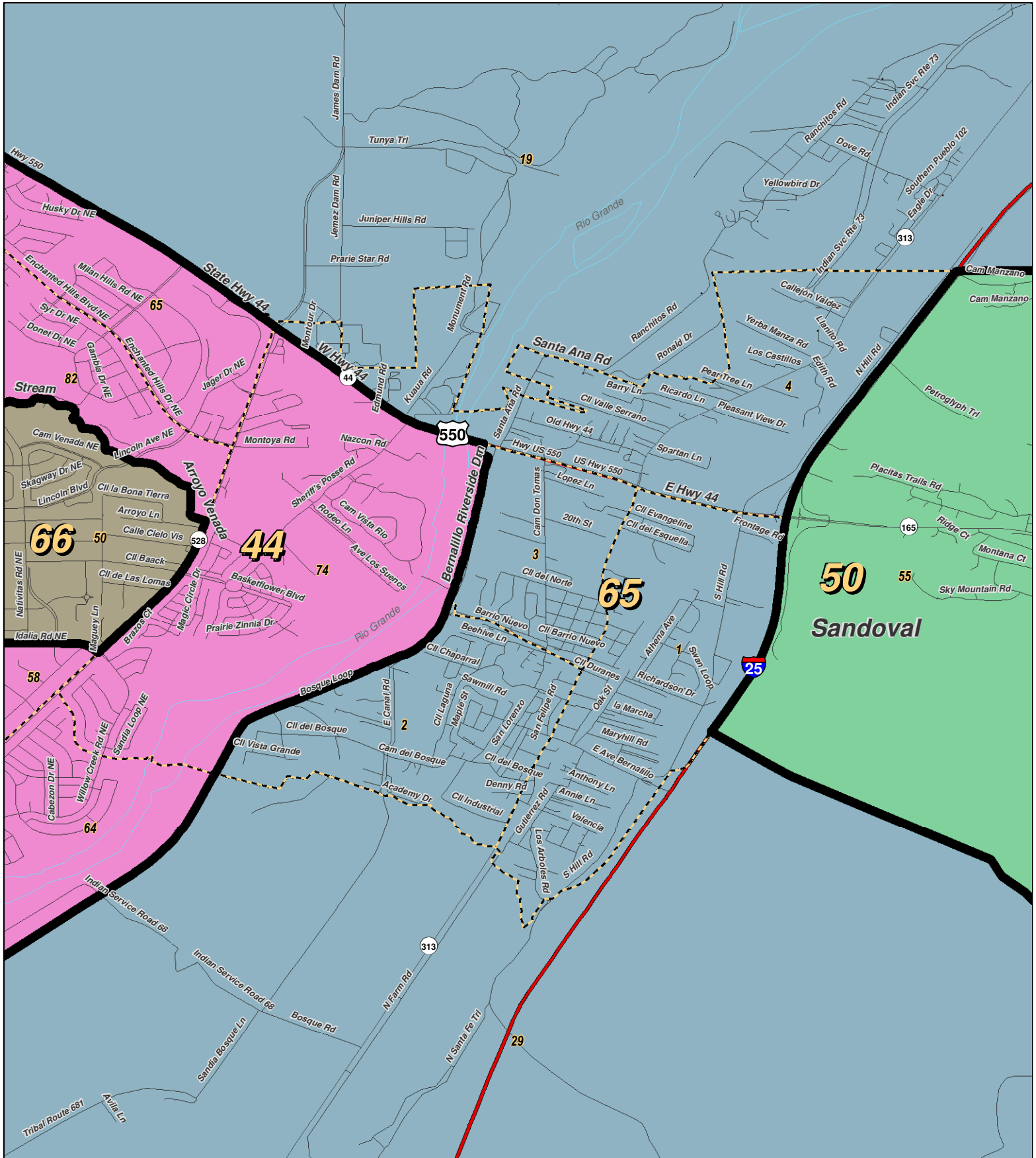
For the New Mexico Legislative Council Service



LEGEND Created: September 16, 2011

- ★ Legislators
- ▭ Precincts
- Counties
- ~ Rivers
- ☪ Lakes / Ponds
- ↔ Interstate
- ↔ US Highway
- ↔ State Highway

Research & Polling, Inc. distributes this map assuming no liability for any errors, omissions, or inaccuracies in the information provided regardless of the cause in reliance upon any maps.



0 1 Miles

RESEARCH & POLLING INC.

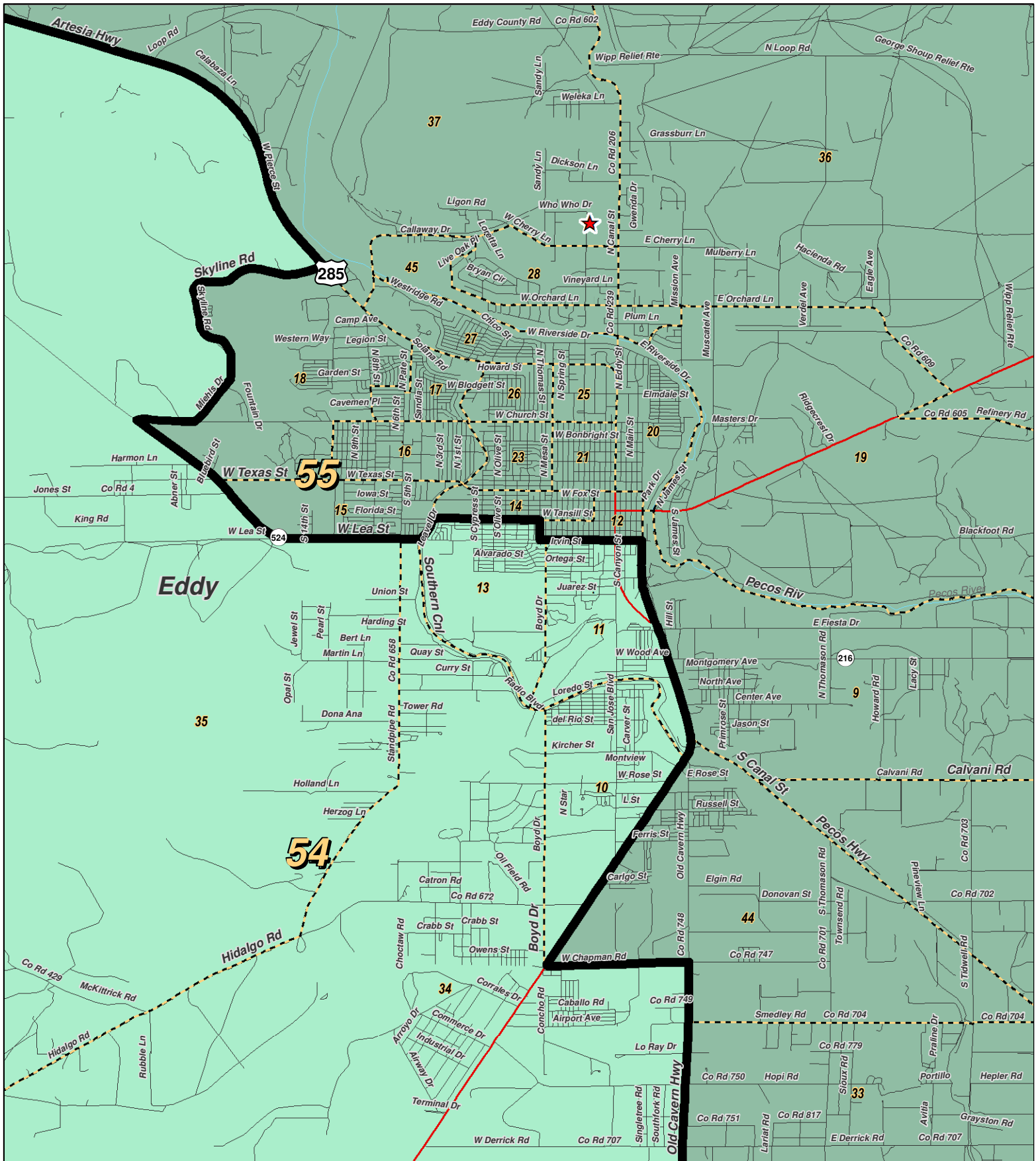
For the New Mexico Legislative Council Service



LEGEND Created: September 16, 2011

- ★ Legislators
- ▭ Precincts
- Counties
- ~ Rivers
- ☪ Lakes / Ponds
- ↔ Interstate
- ↔ US Highway
- ↔ State Highway

Research & Polling, Inc. distributes this map assuming no liability for any errors, omissions, or inaccuracies in the information provided regardless of the cause in reliance upon any maps.



0 1 Miles

RESEARCH & POLLING INC.

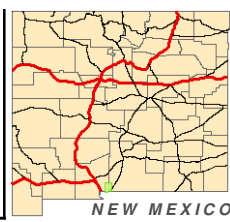

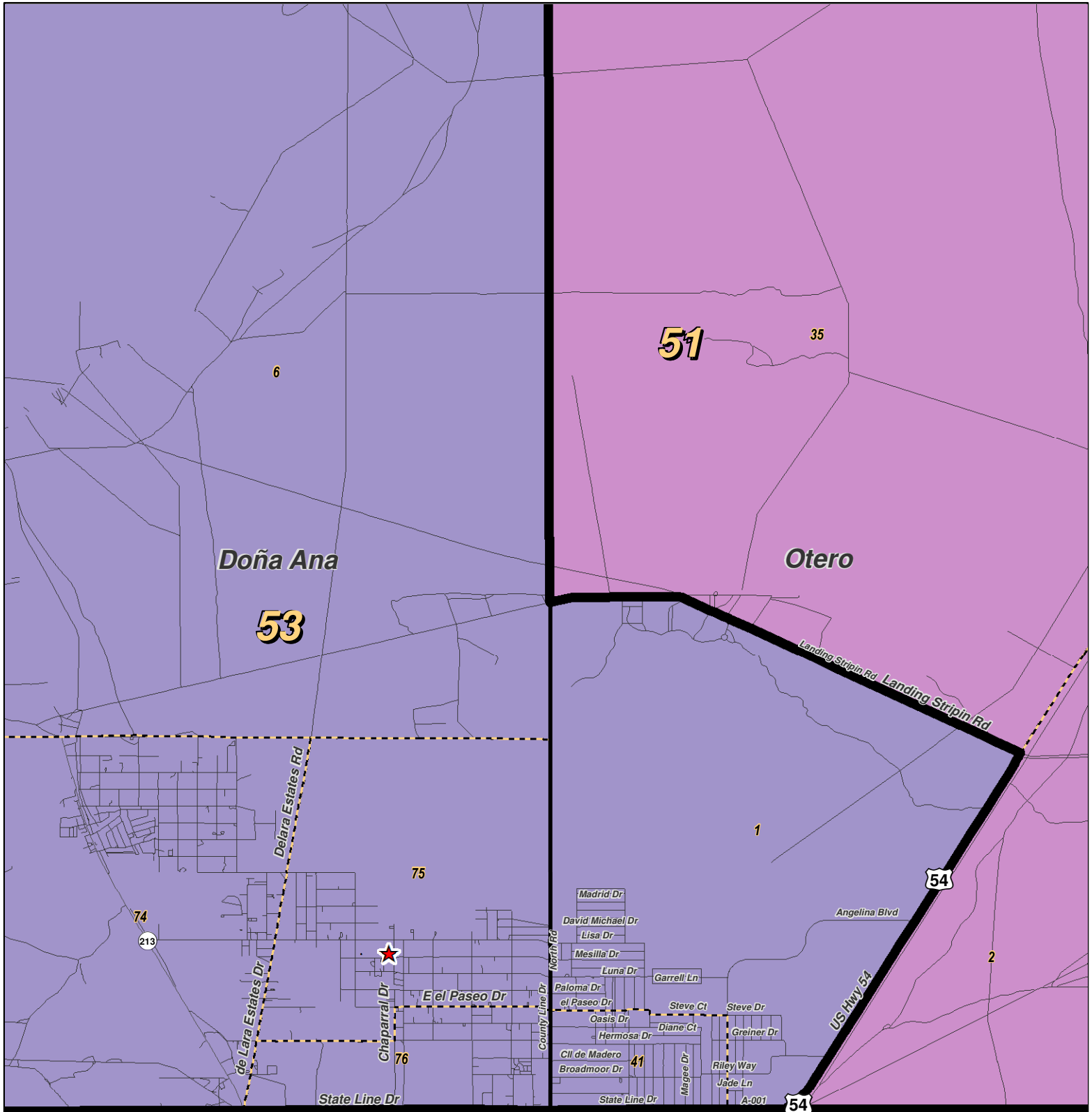
For the New Mexico Legislative Council Service



LEGEND Created: September 16, 2011

- ★ Legislators
- ▭ Precincts
- Counties
- ~ Rivers
- ☪ Lakes / Ponds
- ≡ Interstate
- ≡ US Highway
- ≡ State Highway

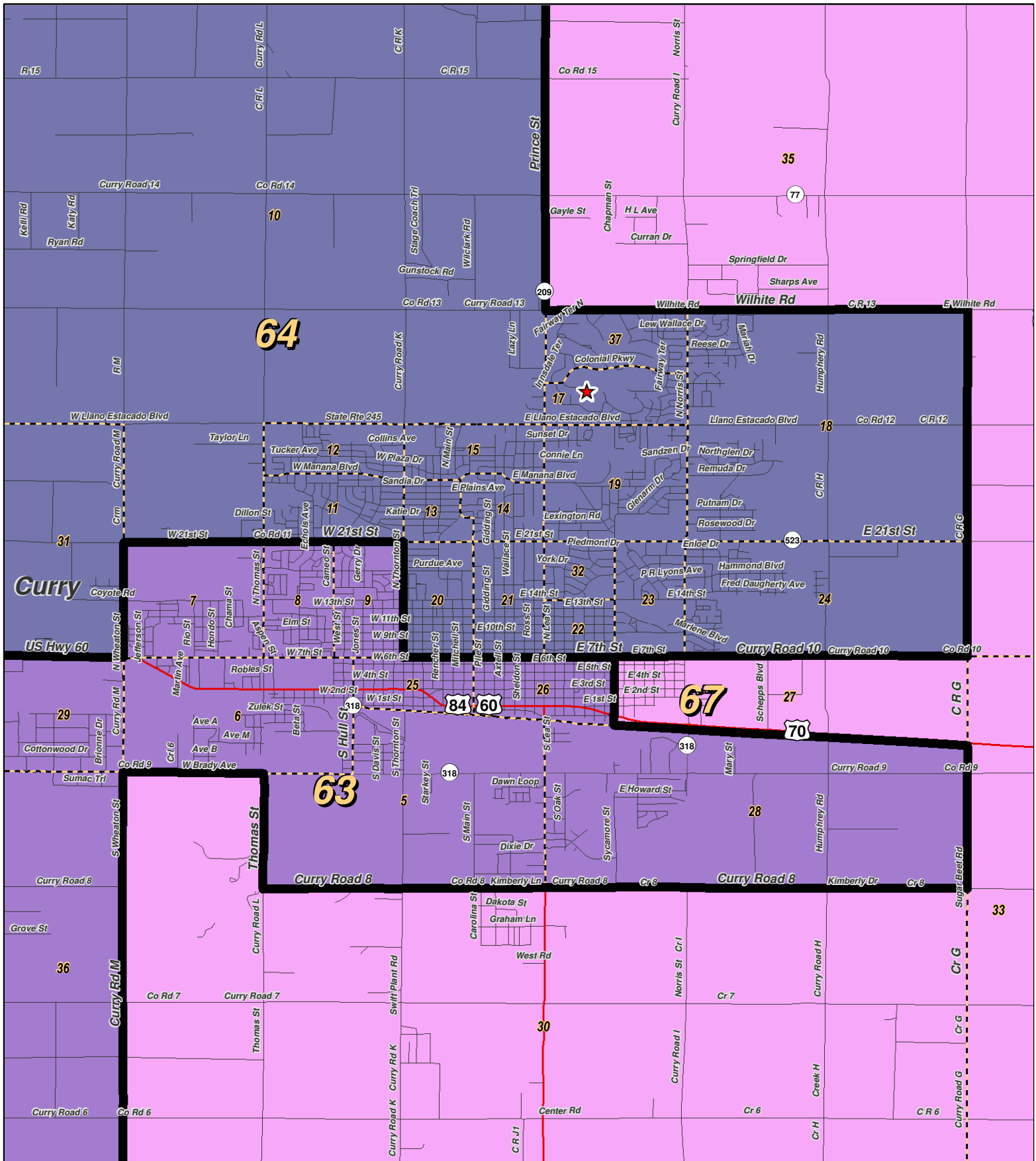
Research & Polling, Inc. distributes this map assuming no liability for any errors, omissions, or inaccuracies in the information provided regardless of the cause in reliance upon any maps.



LEGEND Created: September 16, 2011

★ Legislators	~ Rivers	↗ Interstate
□ Precincts	☪ Lakes / Ponds	↔ US Highway
□ Counties		~ State Highway

Research & Polling, Inc. distributes this map assuming no liability for any errors, omissions, or inaccuracies in the information provided regardless of the cause in reliance upon any maps.



0 1 Miles

RESEARCH & POLLING INC.

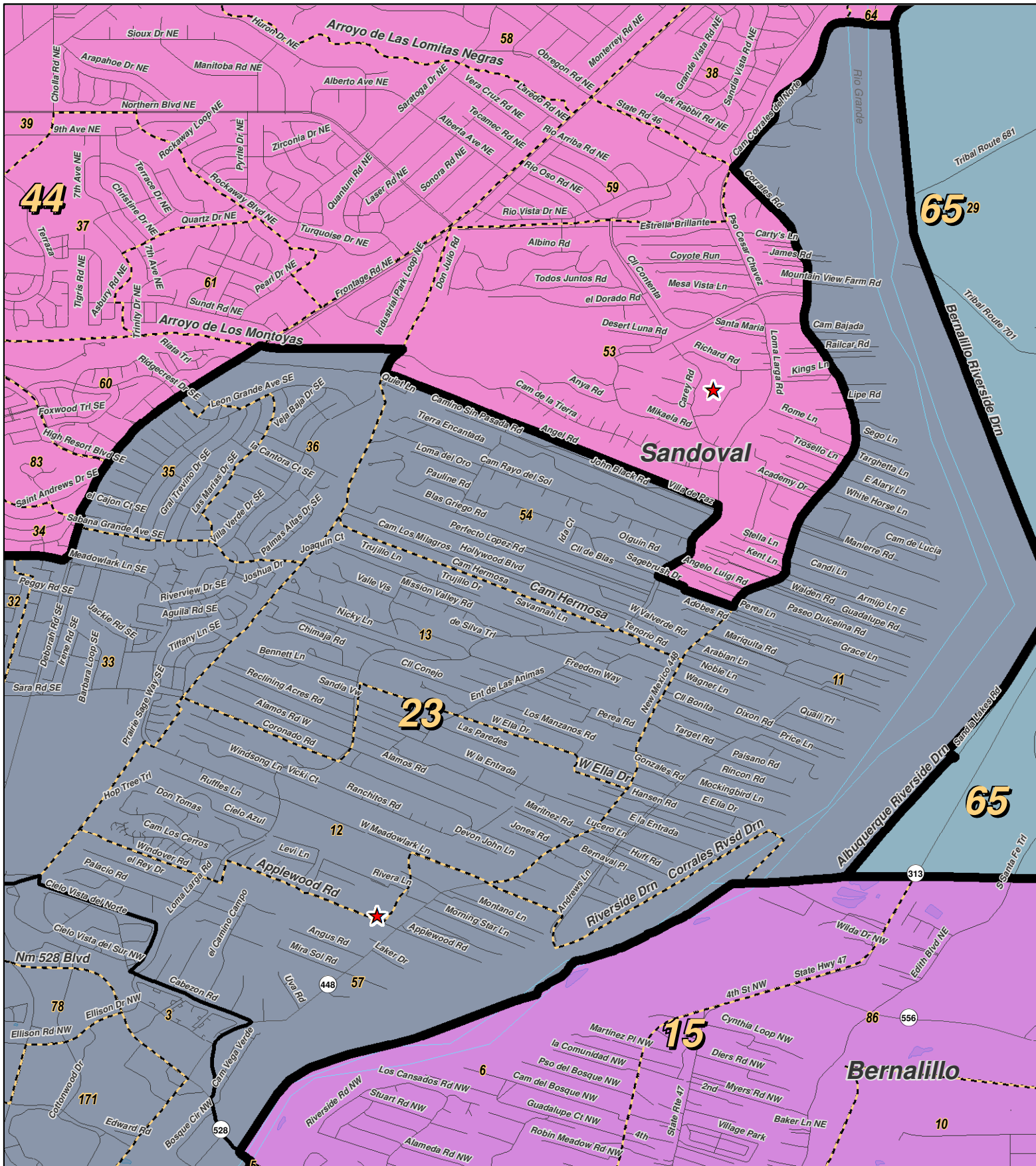
For the New Mexico Legislative Council Service



LEGEND Created: September 16, 2011

- ★ Legislators
- ▭ Precincts
- ▭ Counties
- ~ Rivers
- ☪ Lakes / Ponds
- ↔ Interstate
- ↔ US Highway
- ↔ State Highway

Research & Polling, Inc. distributes this map assuming no liability for any errors, omissions, or inaccuracies in the information provided regardless of the cause in reliance upon any maps.



0 1 Miles

RESEARCH & POLLING INC.

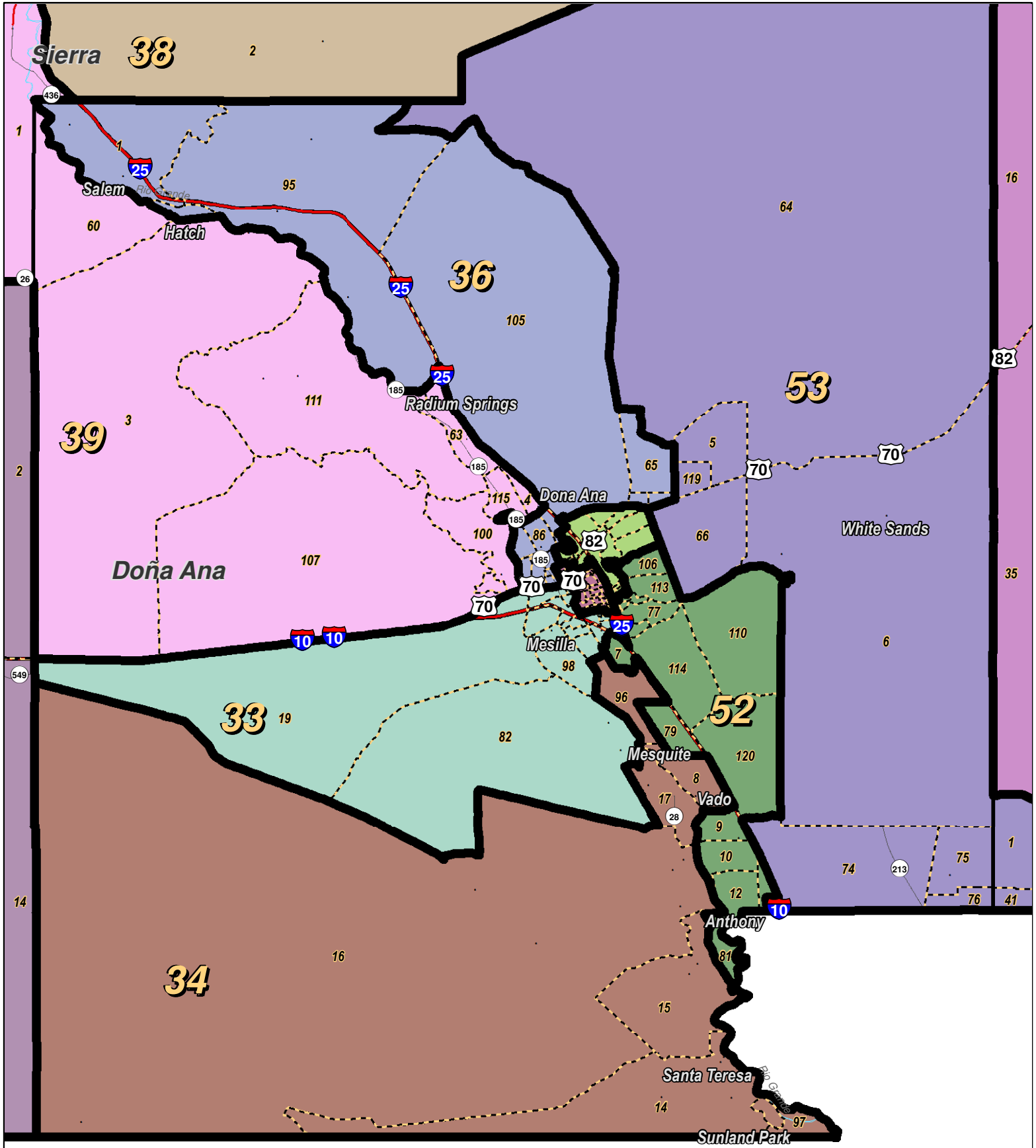
For the New Mexico Legislative Council Service



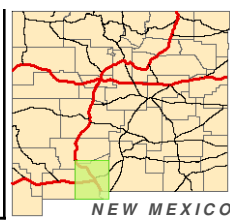
LEGEND Created: September 16, 2011

- ★ Legislators
- ▭ Precincts
- ▭ Counties
- ~ Rivers
- ~ Lakes / Ponds
- ↔ Interstate
- ↔ US Highway
- ↔ State Highway

Research & Polling, Inc. distributes this map assuming no liability for any errors, omissions, or inaccuracies in the information provided regardless of the cause in reliance upon any maps.



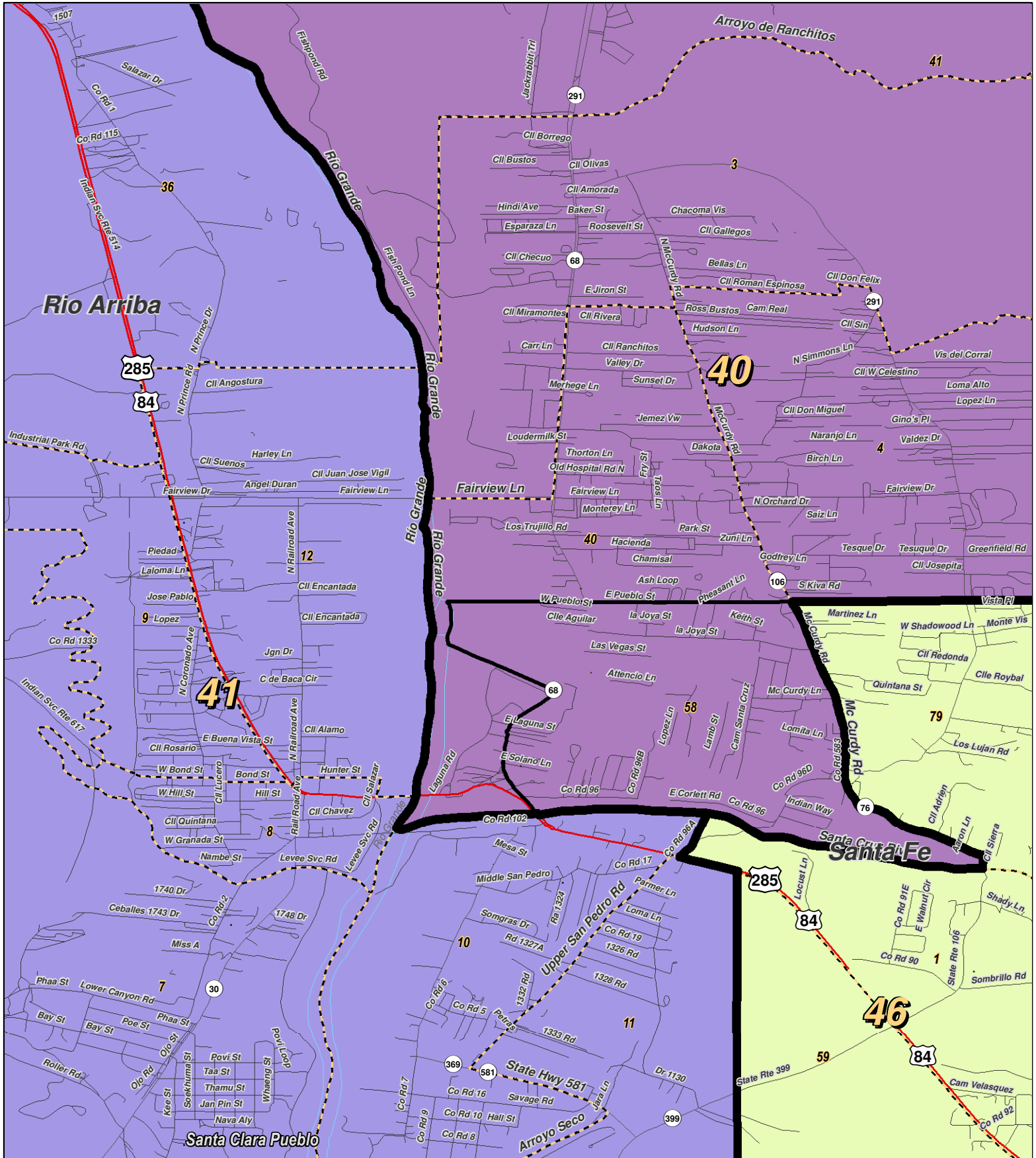
For the New Mexico Legislative Council Service



LEGEND Created: September 16, 2011

Precincts	Rivers	Interstate
Counties	Lakes / Ponds	US Highway
	State Highway	

Research & Polling, Inc. distributes this map assuming no liability for any errors, omissions, or inaccuracies in the information provided regardless of the cause in reliance upon any maps.



0 0.9 Miles

RESEARCH & POLLING INC.

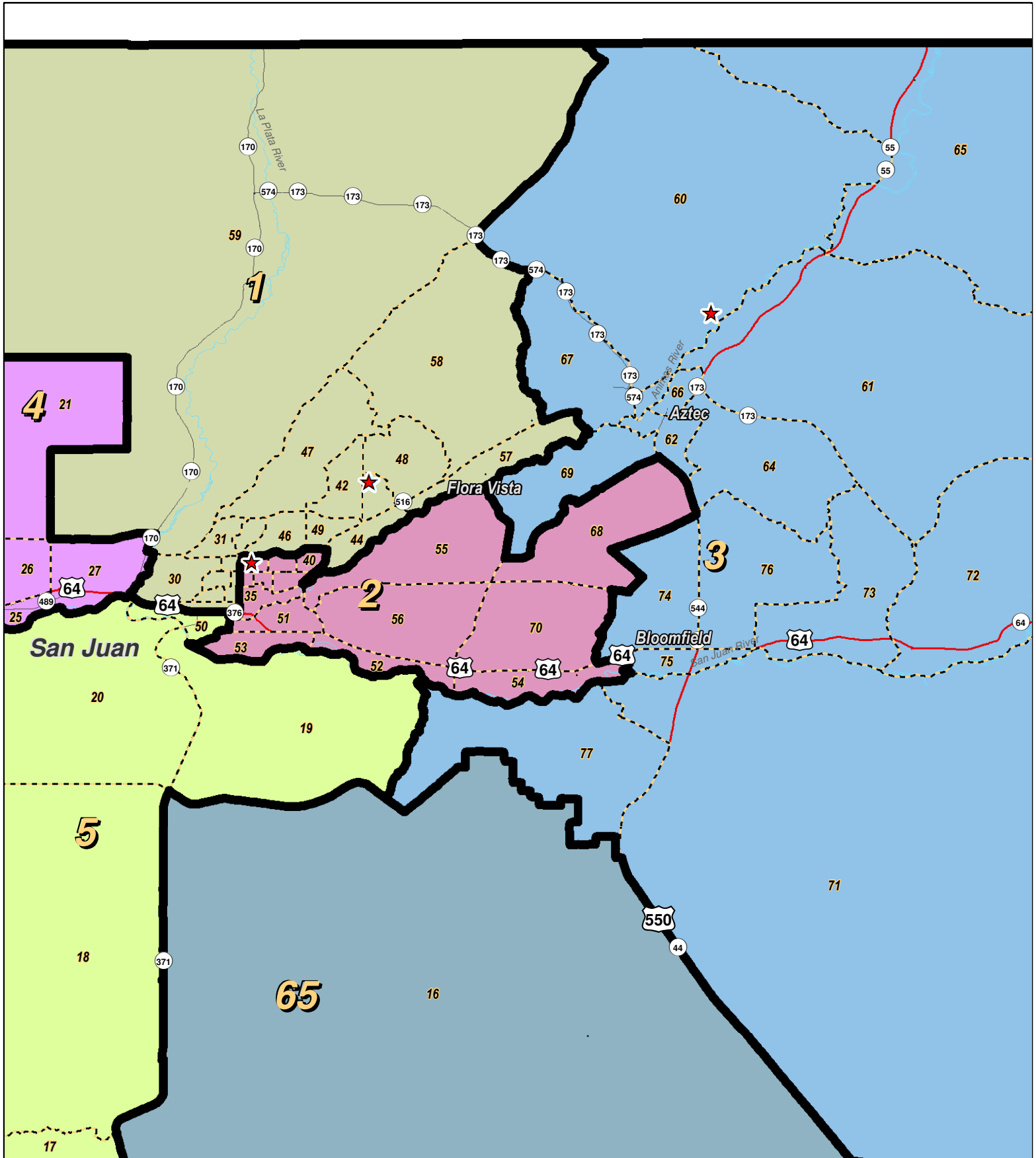
For the New Mexico Legislative Council Service



LEGEND Created: September 16, 2011

- ★ Legislators
- ~ Rivers
- ~ Interstate
- ▭ Precincts
- ☪ Lakes / Ponds
- ~ US Highway
- ▭ Counties
- ~ State Highway

Research & Polling, Inc. distributes this map assuming no liability for any errors, omissions, or inaccuracies in the information provided regardless of the cause in reliance upon any maps.



LEGEND

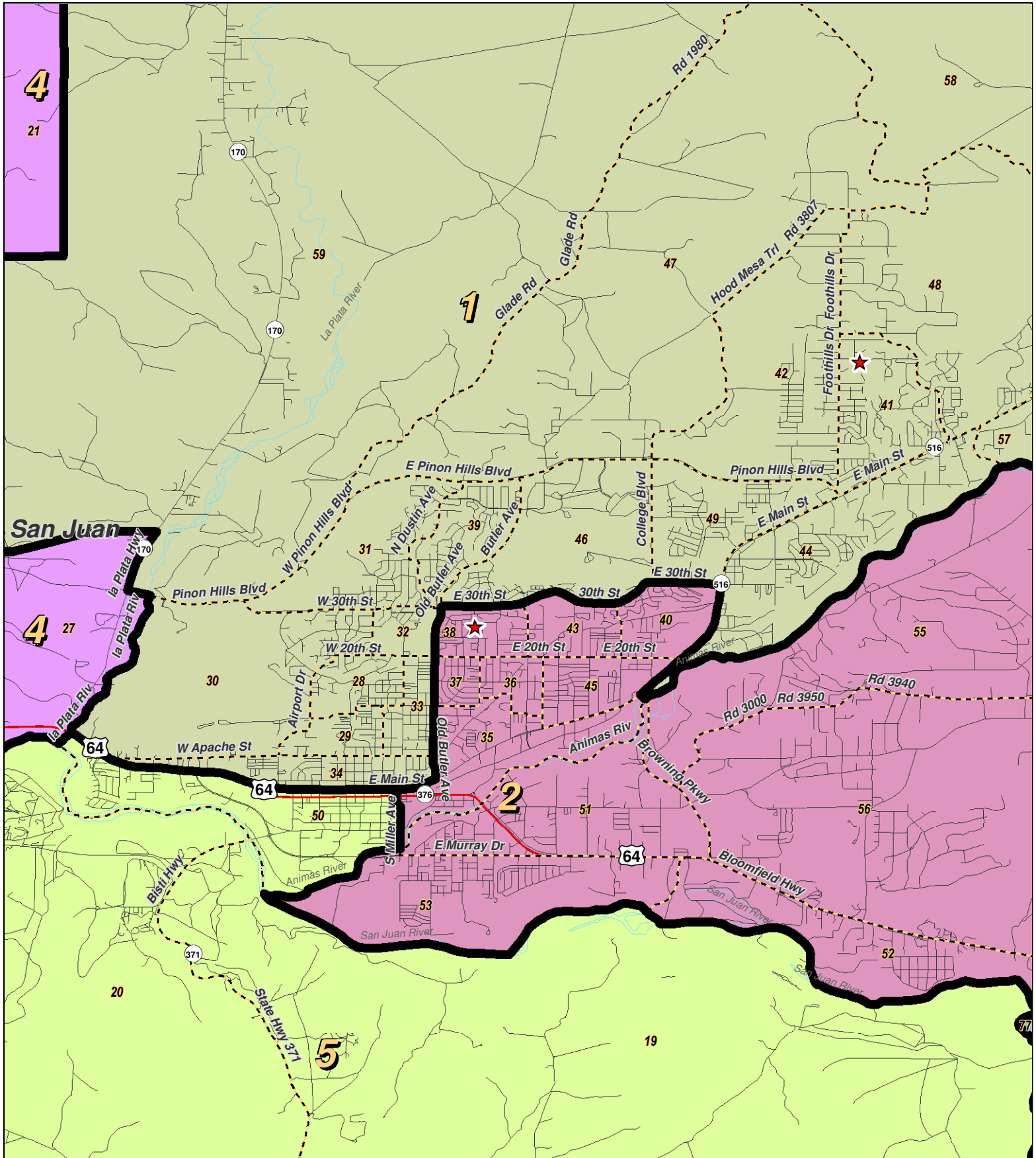
Created: September 16, 2011

- ★ Legislators
- ~ Rivers
- ~ Interstate
- ⊞ Precincts
- ⊞ Lakes / Ponds
- ⊞ US Highway
- ⊞ Counties
- ⊞ State Highway

Research & Polling, Inc. distributes this map assuming no liability for any errors, omissions, or inaccuracies in the information provided regardless of the cause in reliance upon any maps.




For the New Mexico
Legislative Council Service



RESEARCH & POLLING INC.

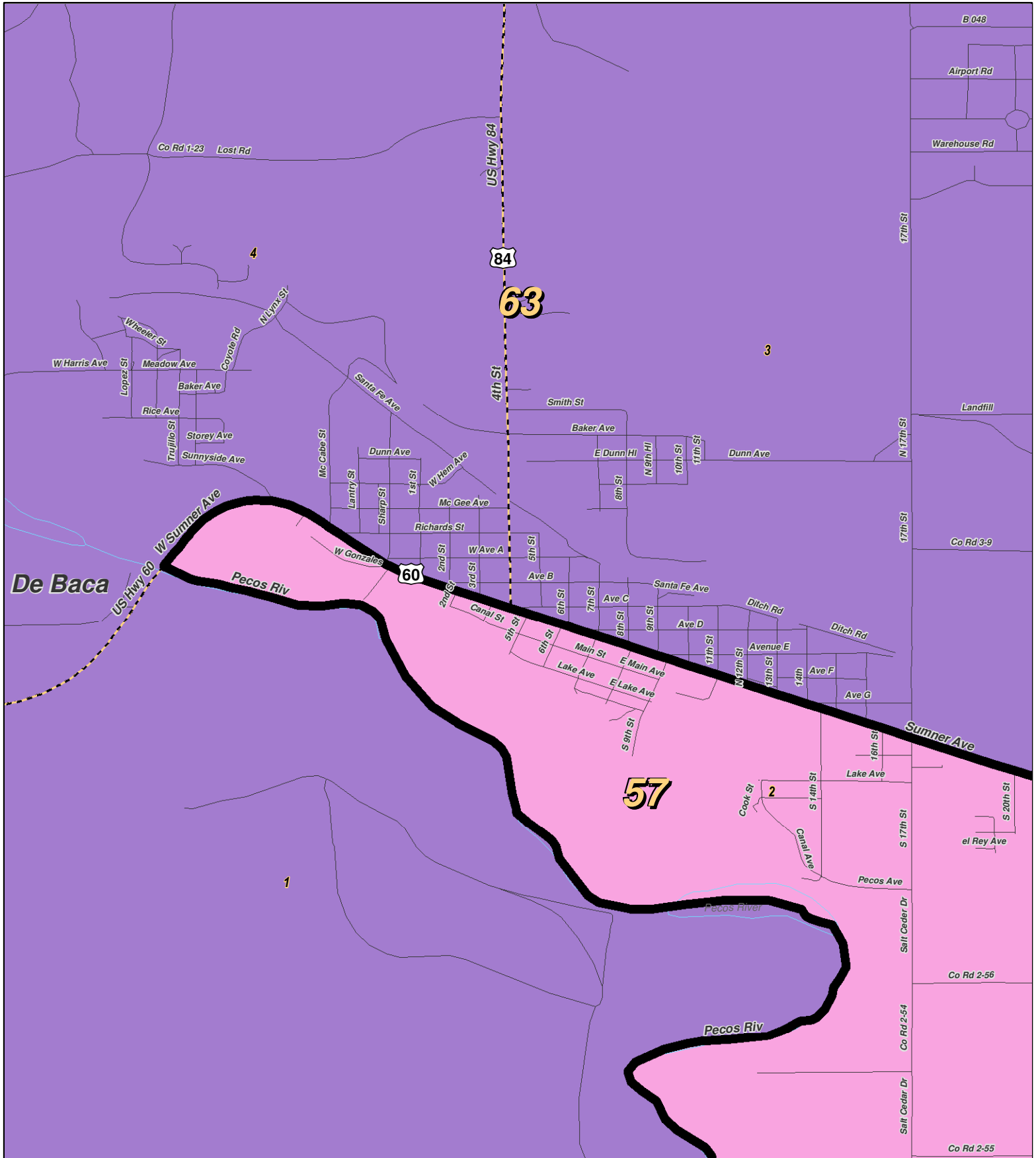
For the New Mexico Legislative Council Service



LEGEND Created: September 16, 2011

★ Legislators	~ Rivers	↗ Interstate
□ Precincts	☪ Lakes / Ponds	↔ US Highway
□ Counties		↘ State Highway

Research & Polling, Inc. distributes this map assuming no liability for any errors, omissions, or inaccuracies in the information provided regardless of the cause in reliance upon any maps.



0 0.6 Miles

RESEARCH & POLLING INC.

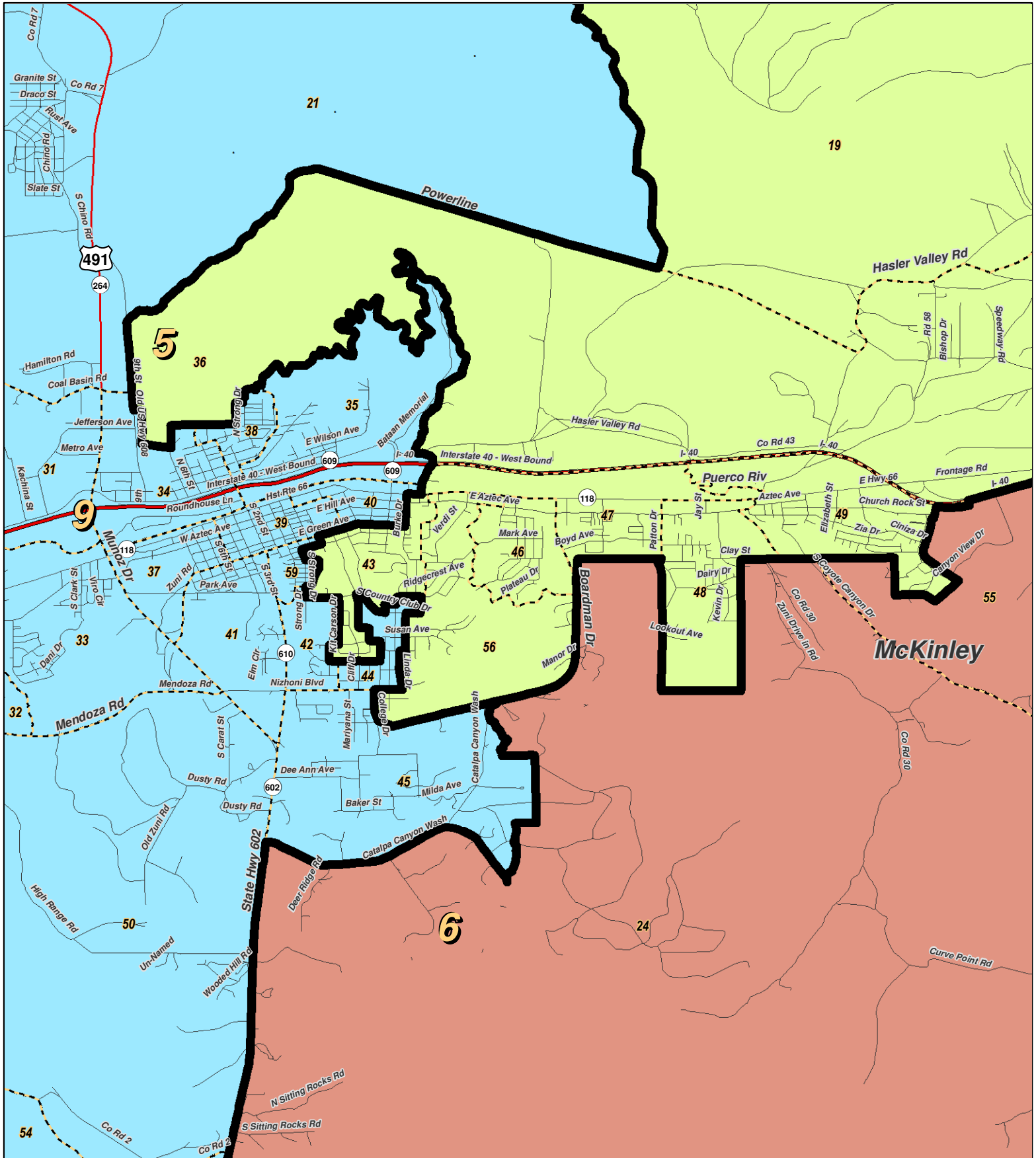
For the New Mexico Legislative Council Service



LEGEND Created: September 16, 2011

- ★ Legislators
- Precincts
- Counties
- ~ Rivers
- ⊕ Lakes / Ponds
- ↔ Interstate
- ↔ US Highway
- ↔ State Highway

Research & Polling, Inc. distributes this map assuming no liability for any errors, omissions, or inaccuracies in the information provided regardless of the cause in reliance upon any maps.



0 1 Miles

RESEARCH & POLLING INC.

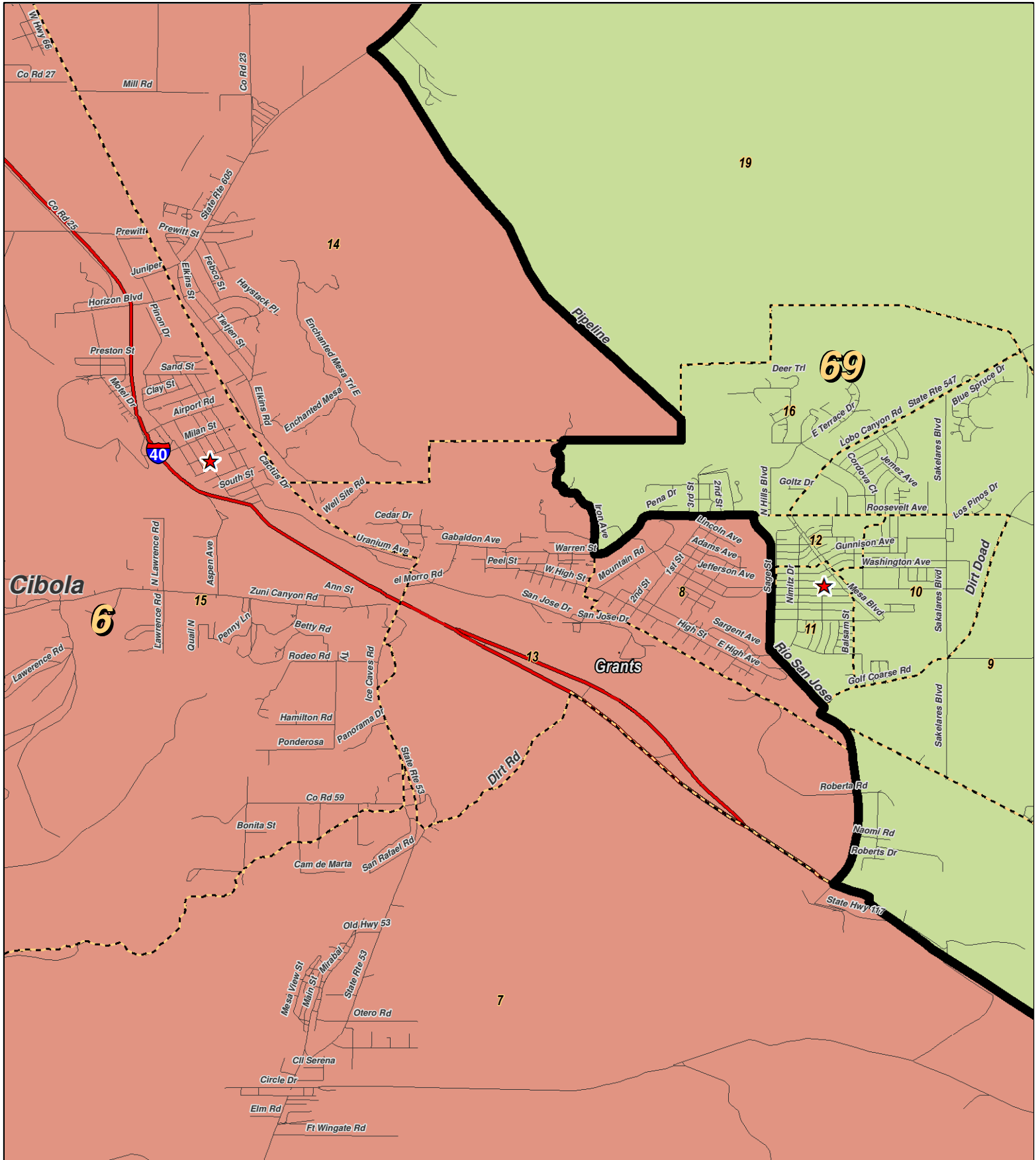
For the New Mexico Legislative Council Service



LEGEND Created: September 16, 2011

★ Legislators	~ Rivers	↔ Interstate
□ Precincts	☪ Lakes / Ponds	↔ US Highway
□ Counties		↔ State Highway

Research & Polling, Inc. distributes this map assuming no liability for any errors, omissions, or inaccuracies in the information provided regardless of the cause in reliance upon any maps.



RESEARCH & POLLING
INC.

For the New Mexico
Legislative Council Service

0 1 Miles

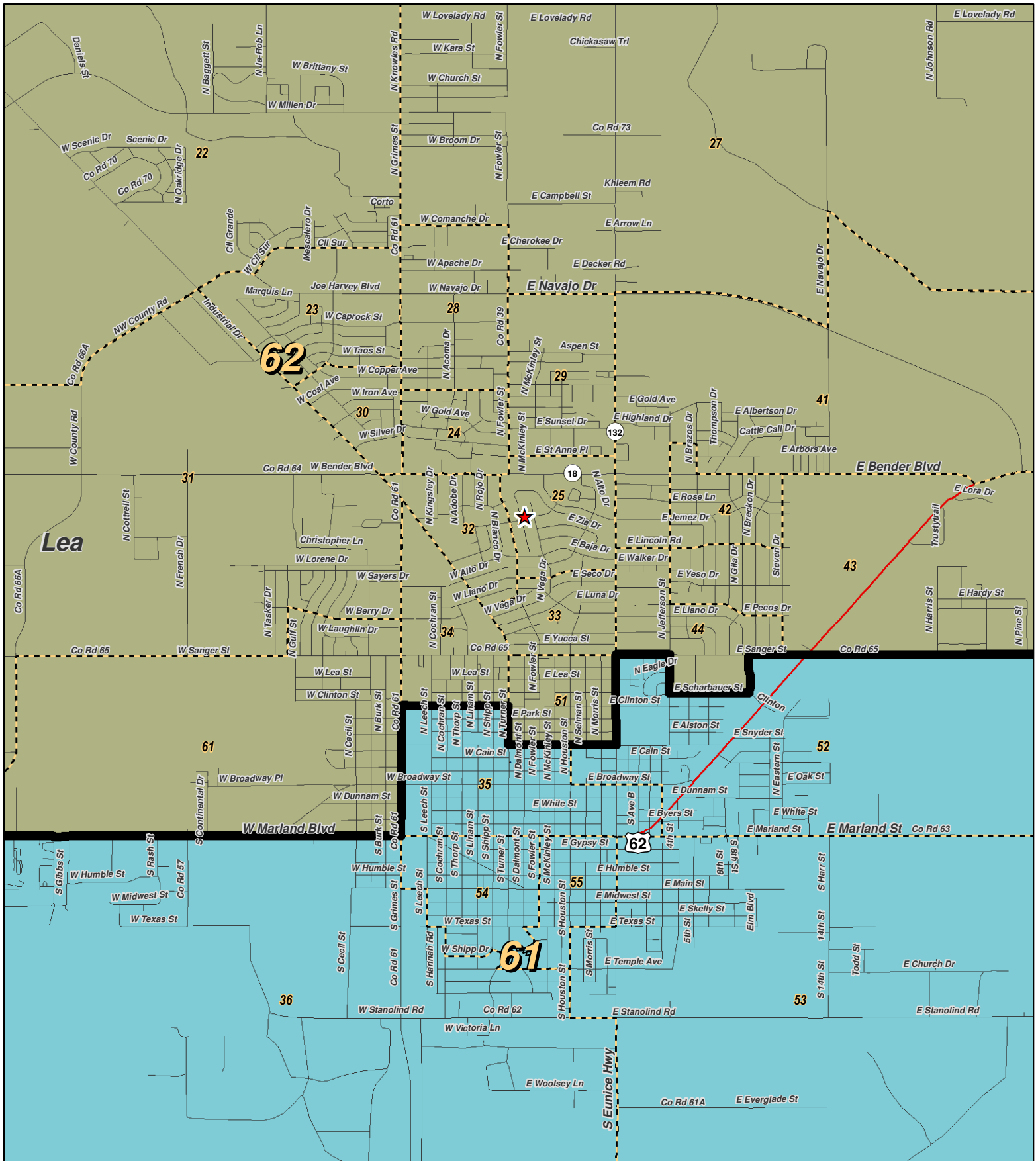
NEW MEXICO



LEGEND Created: September 16, 2011

★ Legislators	~ Rivers	↗ Interstate
⬜ Precincts	⊕ Lakes / Ponds	↔ US Highway
⬜ Counties		~ State Highway

Research & Polling, Inc. distributes this map assuming no liability for any errors, omissions, or inaccuracies in the information provided regardless of the cause in reliance upon any maps.



RESEARCH & POLLING INC.
For the New Mexico Legislative Council Service

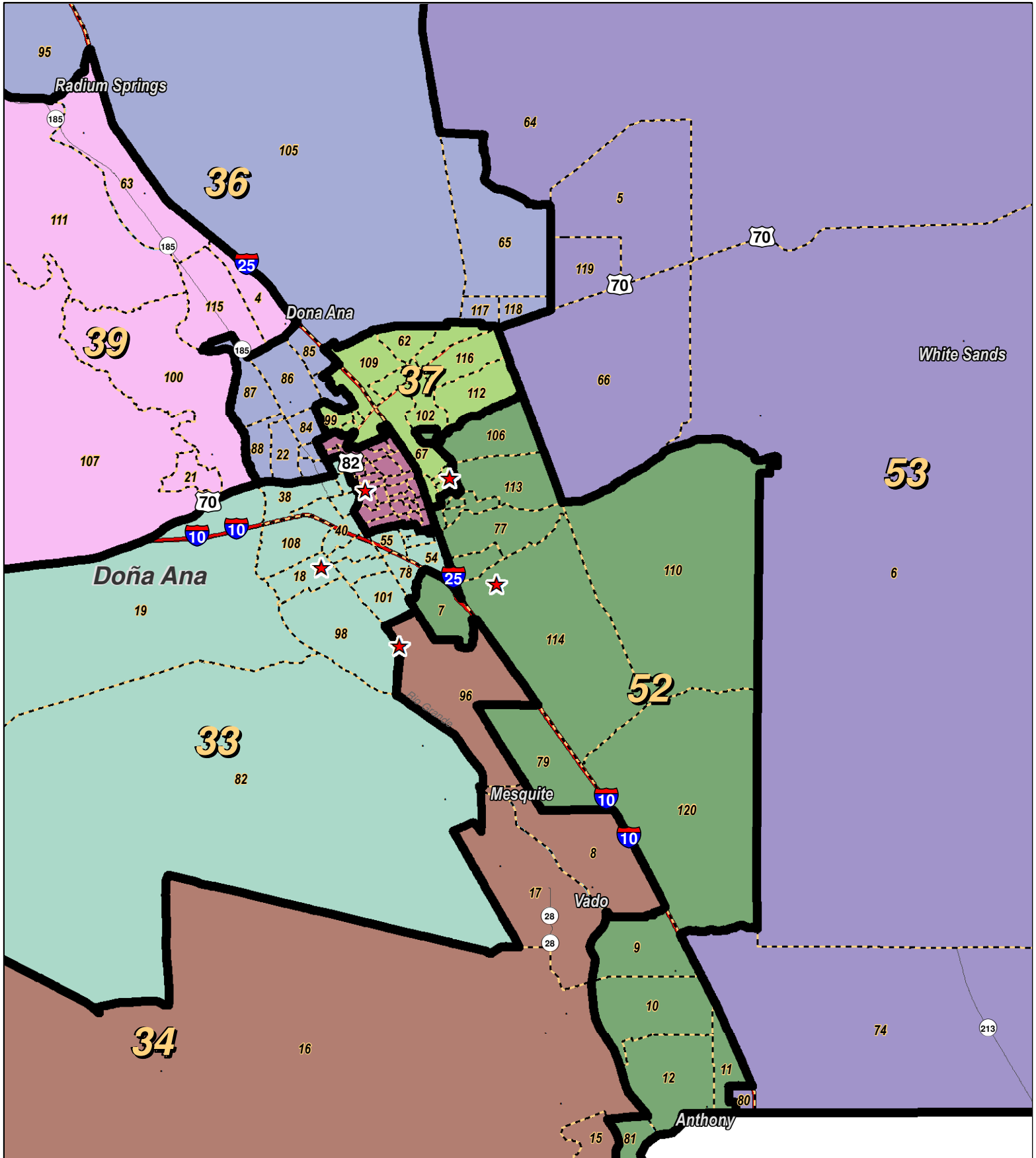
0 1 Miles

NEW MEXICO

LEGEND Created: September 16, 2011

- ★ Legislators
- ▭ Precincts
- ▭ Counties
- ~ Rivers
- ⊕ Lakes / Ponds
- ↔ Interstate
- ↔ US Highway
- ↔ State Highway

Research & Polling, Inc. distributes this map assuming no liability for any errors, omissions, or inaccuracies in the information provided regardless of the cause in reliance upon any maps.



RESEARCH & POLLING INC.

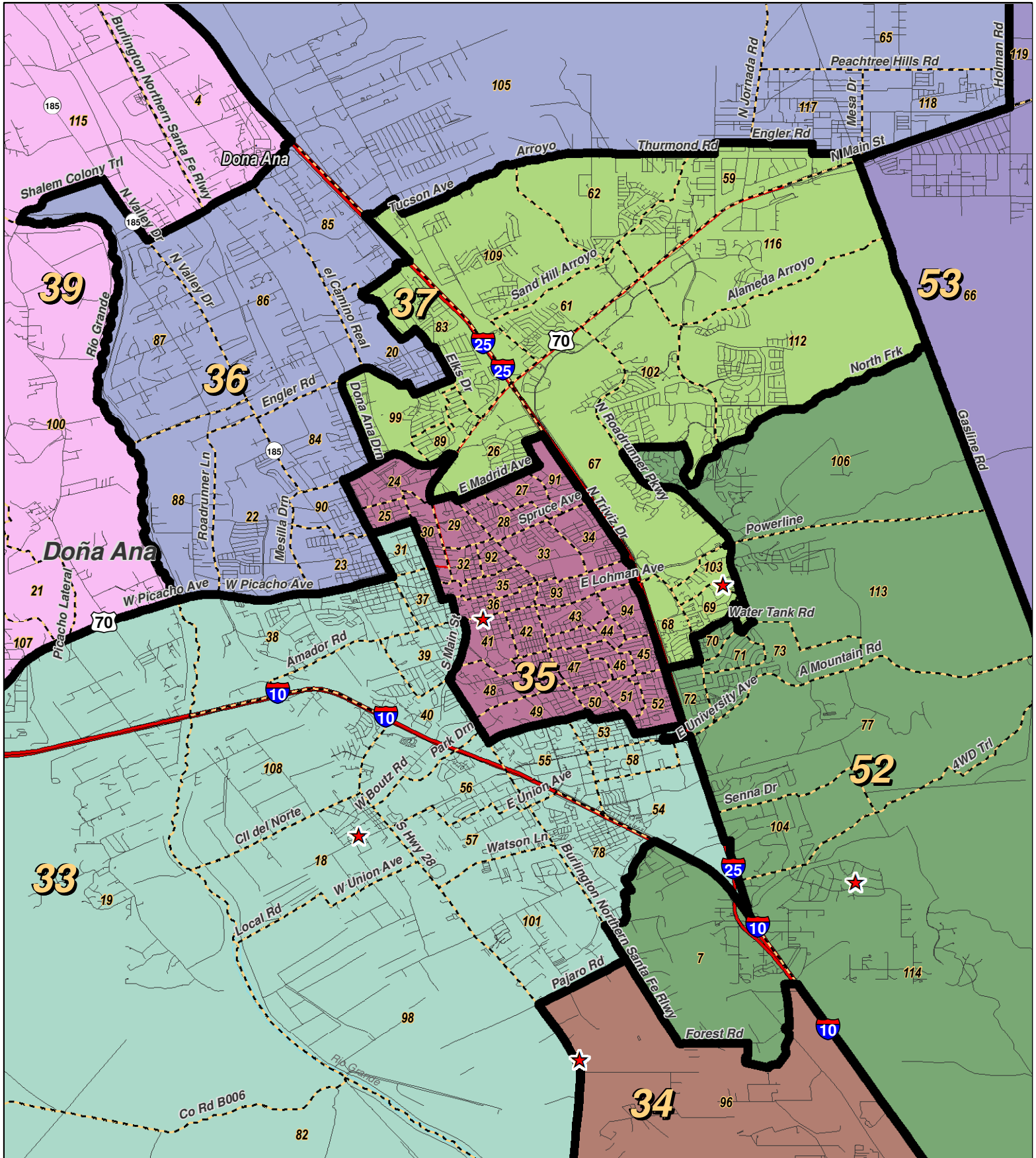
For the New Mexico Legislative Council Service



LEGEND Created: September 16, 2011

★ Legislators	~ Rivers	↔ Interstate
□ Precincts	☪ Lakes / Ponds	↔ US Highway
□ Counties		~ State Highway

Research & Polling, Inc. distributes this map assuming no liability for any errors, omissions, or inaccuracies in the information provided regardless of the cause in reliance upon any maps.



0 1 2 Miles

RESEARCH & POLLING INC.


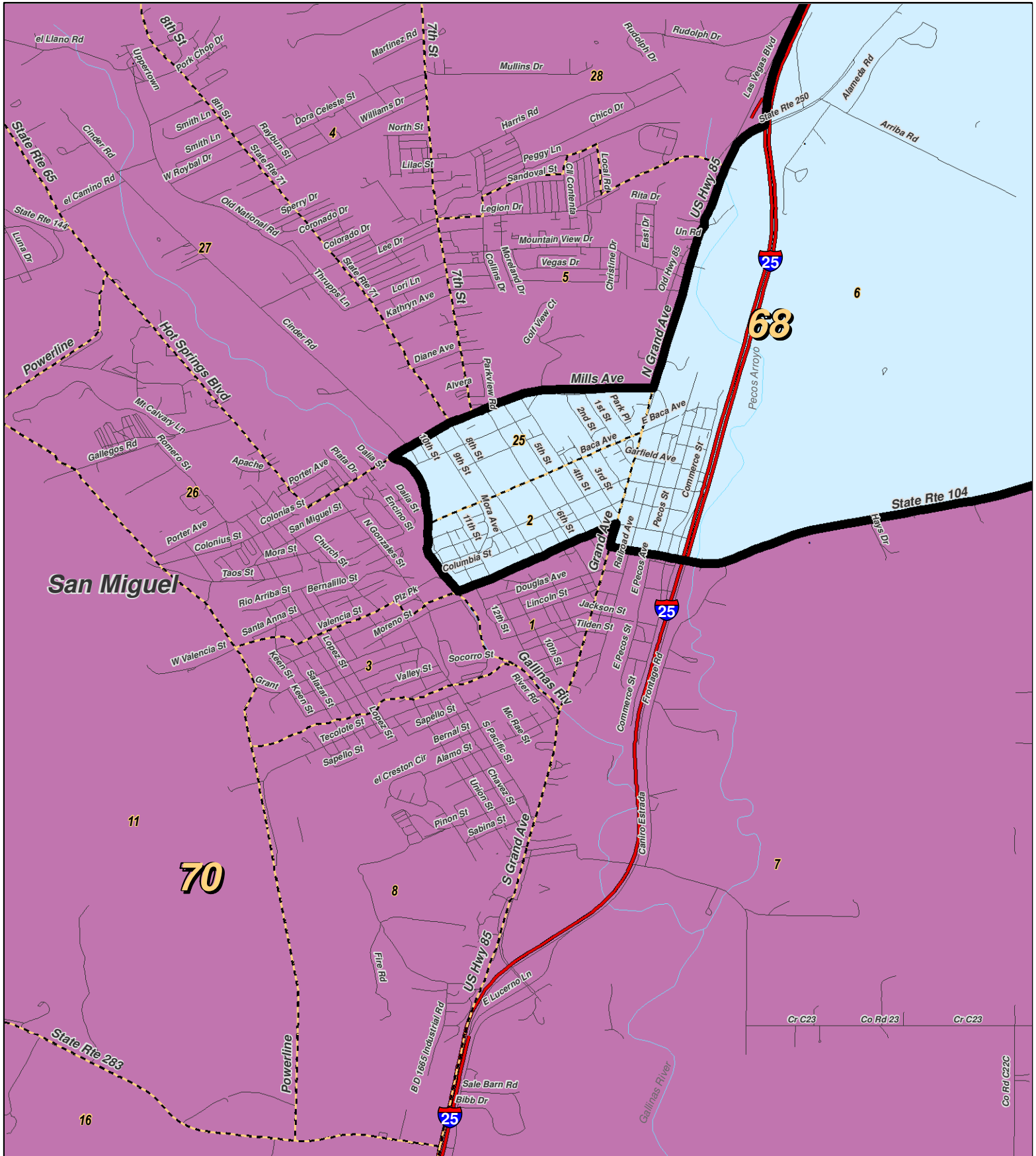
For the New Mexico Legislative Council Service



LEGEND Created: September 16, 2011

- ★ Legislators
- ▭ Precincts
- ▭ Counties
- ~ Rivers
- ☪ Lakes / Ponds
- ↔ Interstate
- ↔ US Highway
- ↔ State Highway

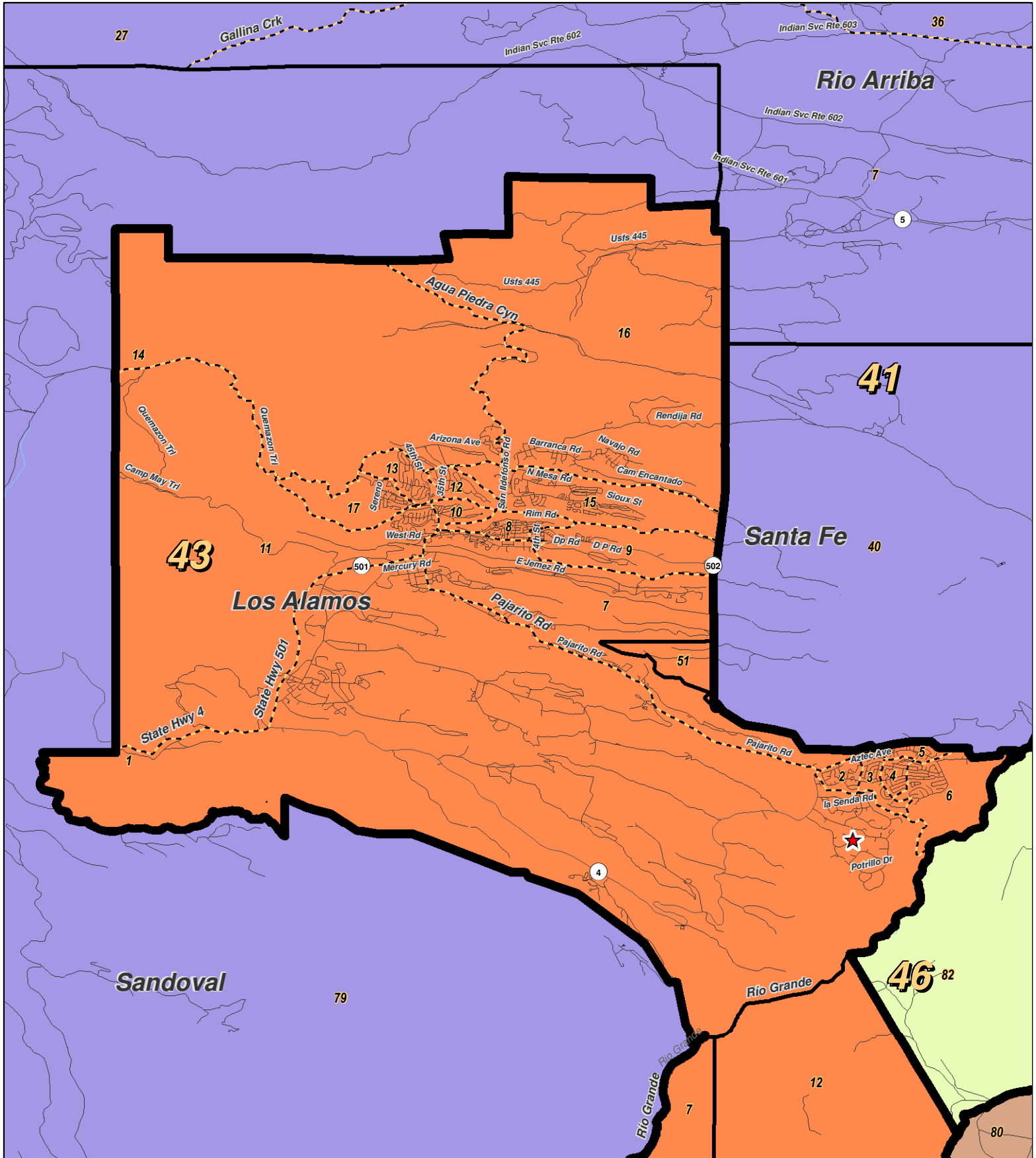
Research & Polling, Inc. distributes this map assuming no liability for any errors, omissions, or inaccuracies in the information provided regardless of the cause in reliance upon any maps.



LEGEND Created: September 16, 2011

- ★ Legislators
- Precincts
- Counties
- ~ Rivers
- ☪ Lakes / Ponds
- ↔ Interstate
- ↔ US Highway
- ↔ State Highway

Research & Polling, Inc. distributes this map assuming no liability for any errors, omissions, or inaccuracies in the information provided regardless of the cause in reliance upon any maps.



RESEARCH & POLLING INC.

For the New Mexico Legislative Council Service

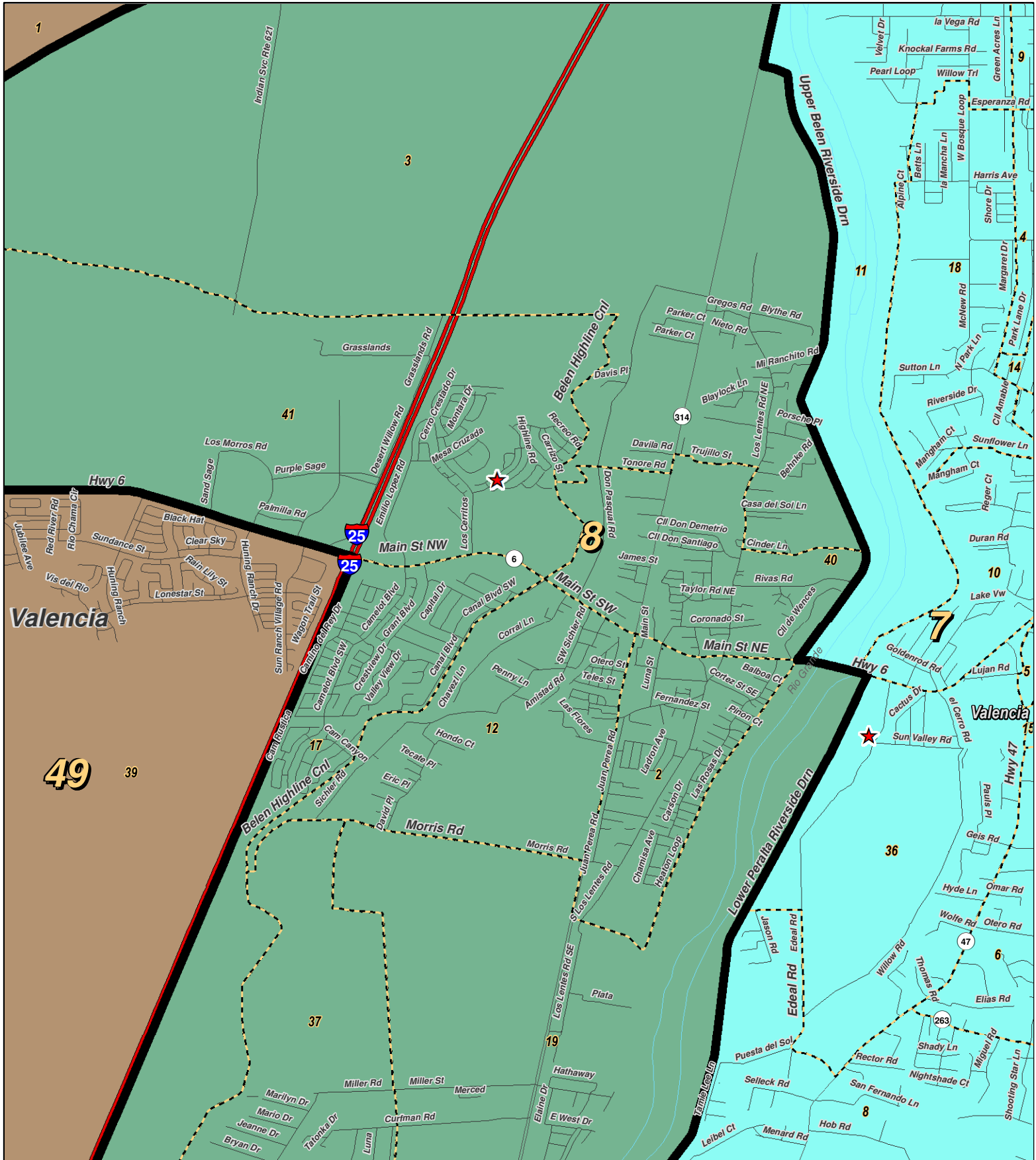
0 1 2 3 Miles



LEGEND Created: September 16, 2011

- ★ Legislators
- ▭ Precincts
- Counties
- ~ Rivers
- ☪ Lakes / Ponds
- ↔ Interstate
- ↔ US Highway
- ↔ State Highway

Research & Polling, Inc. distributes this map assuming no liability for any errors, omissions, or inaccuracies in the information provided regardless of the cause in reliance upon any maps.



0 1 Miles

RESEARCH & POLLING INC.

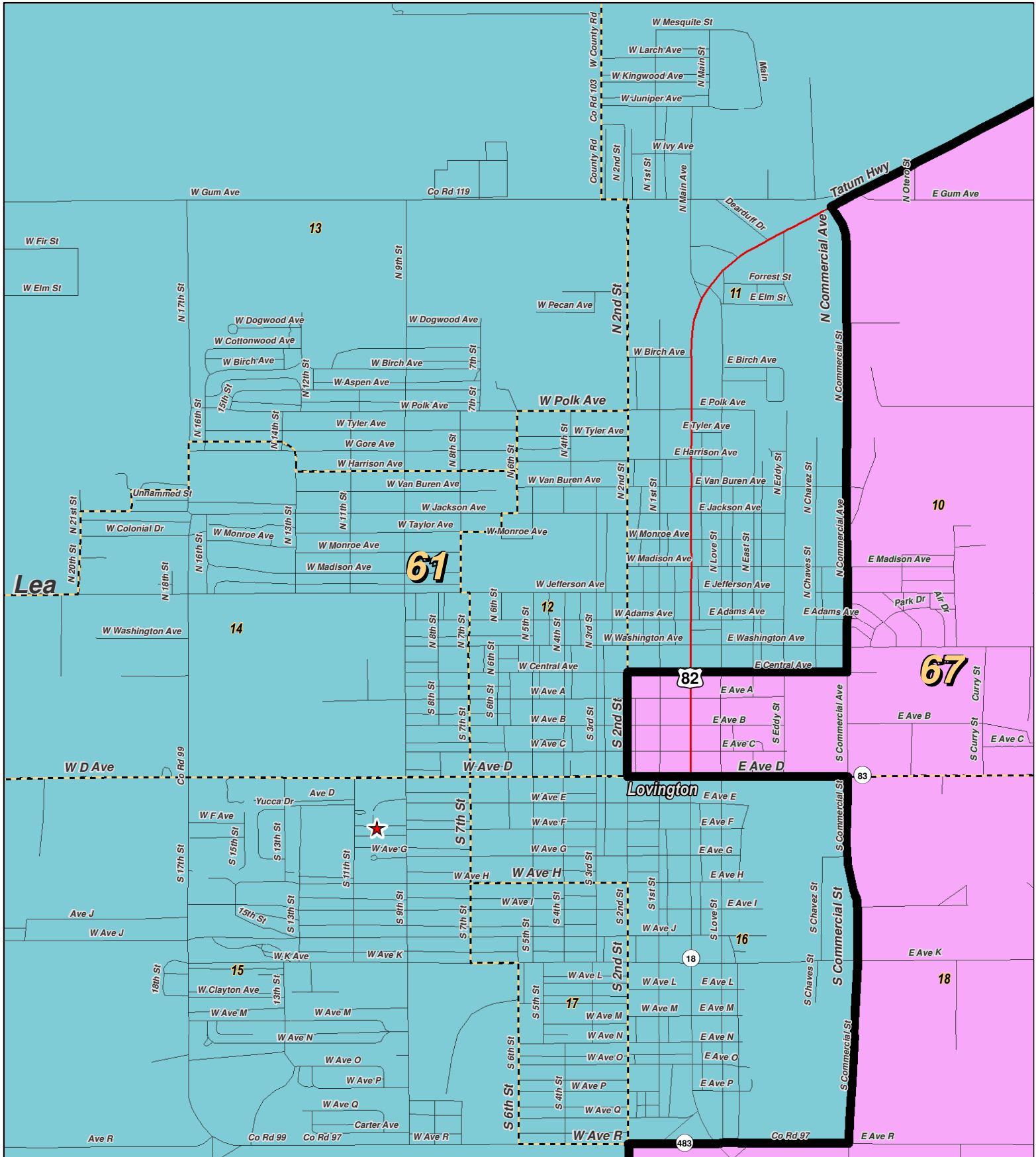
For the New Mexico Legislative Council Service



LEGEND Created: September 16, 2011

- ★ Legislators
- ▭ Precincts
- ▭ Counties
- ~ Rivers
- ~ Lakes / Ponds
- ↔ Interstate
- ↔ US Highway
- ↔ State Highway

Research & Polling, Inc. distributes this map assuming no liability for any errors, omissions, or inaccuracies in the information provided regardless of the cause in reliance upon any maps.



0 0.6 Miles

RESEARCH & POLLING INC.

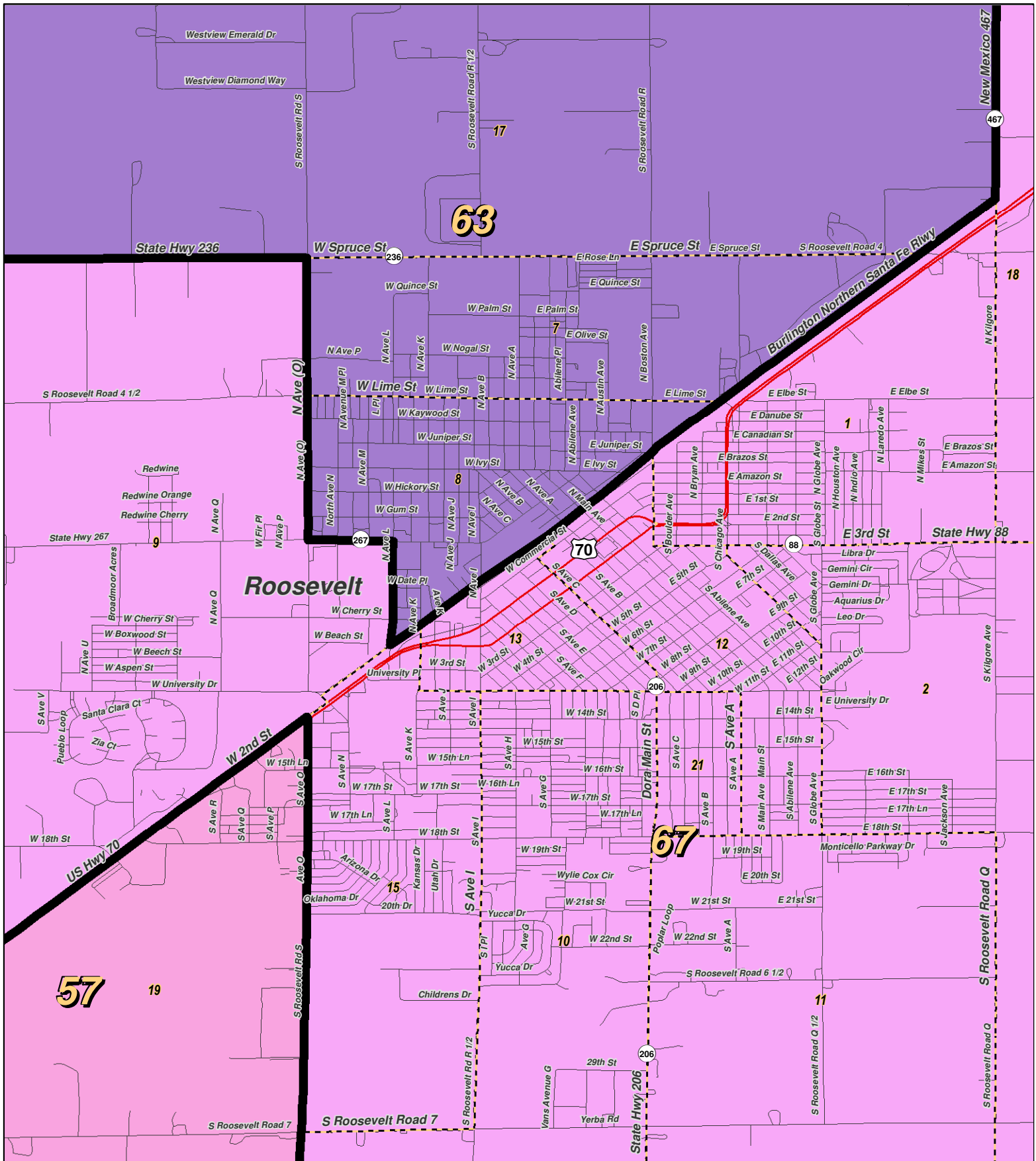
For the New Mexico Legislative Council Service



LEGEND Created: September 16, 2011

- ★ Legislators
- ~ Rivers
- ~ Interstate
- ▭ Precincts
- ☪ Lakes / Ponds
- ~ US Highway
- ▭ Counties
- ~ State Highway

Research & Polling, Inc. distributes this map assuming no liability for any errors, omissions, or inaccuracies in the information provided regardless of the cause in reliance upon any maps.



0 0.75 Miles

RESEARCH & POLLING INC.

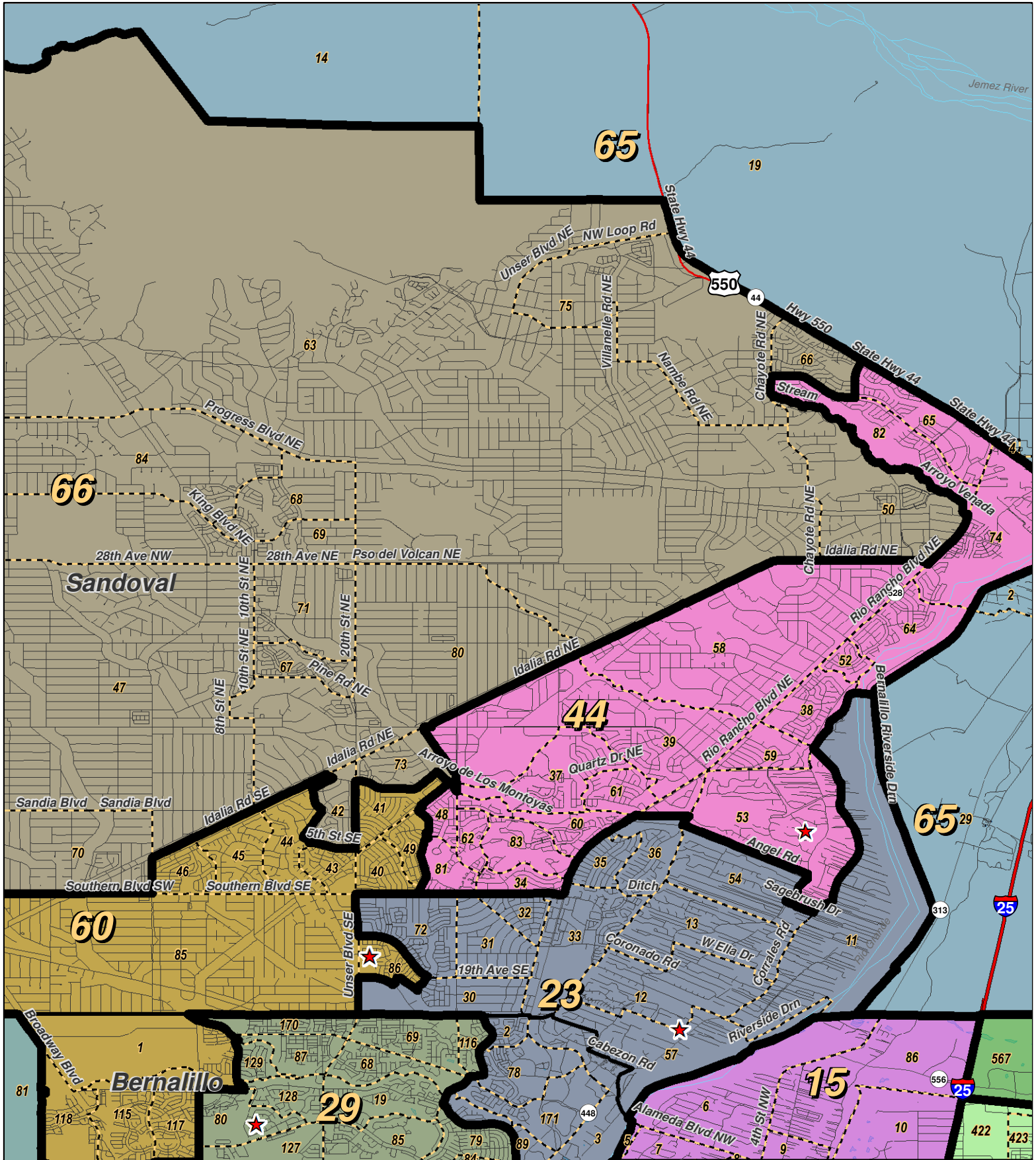
For the New Mexico Legislative Council Service



LEGEND Created: September 16, 2011

- ★ Legislators
- ▭ Precincts
- Counties
- ~ Rivers
- ☪ Lakes / Ponds
- ↔ Interstate
- ↔ US Highway
- ↔ State Highway

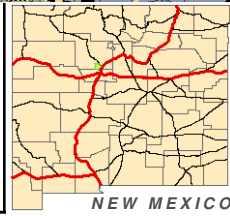
Research & Polling, Inc. distributes this map assuming no liability for any errors, omissions, or inaccuracies in the information provided regardless of the cause in reliance upon any maps.



0 1 2 Miles

RESEARCH & POLLING INC.

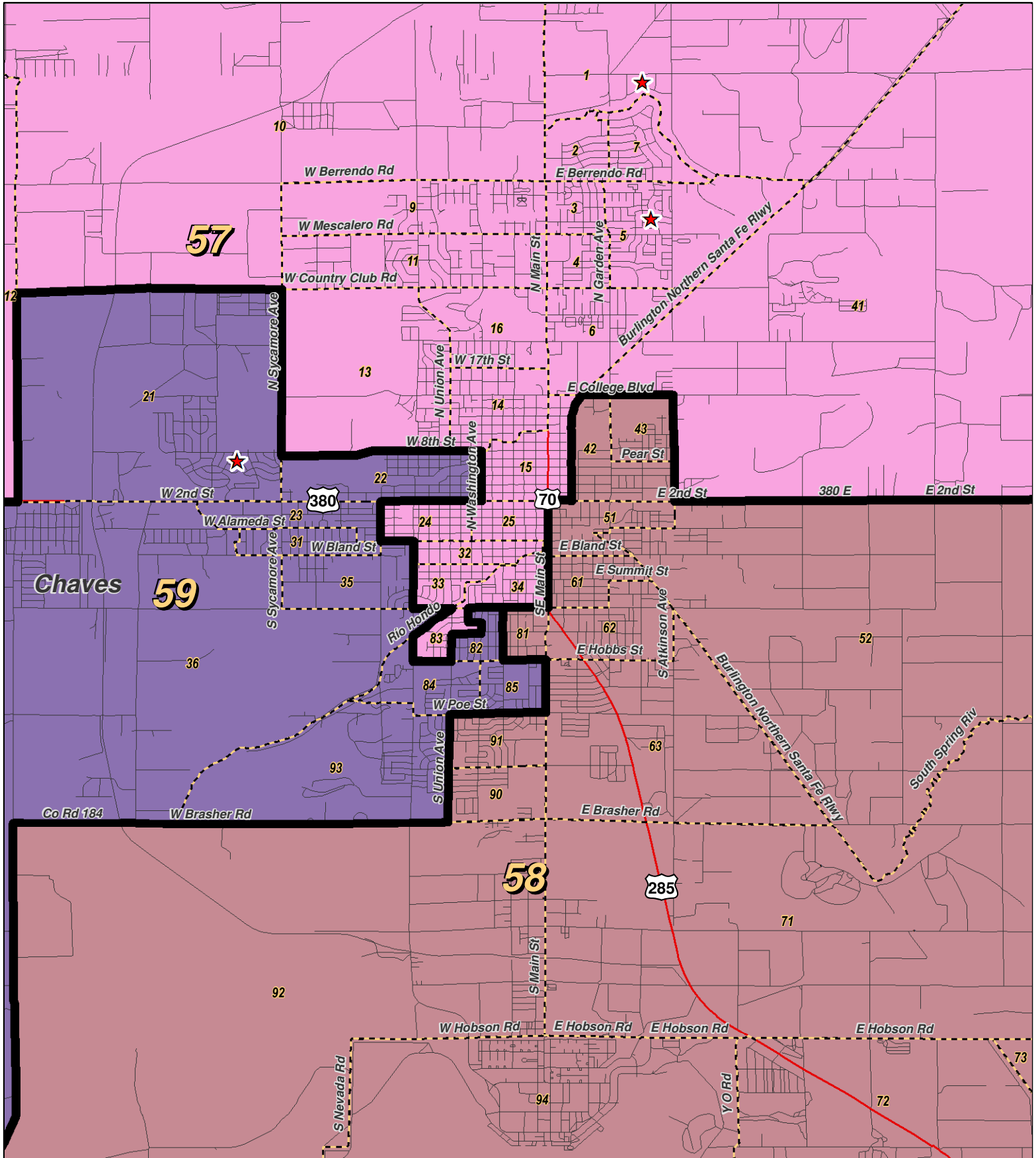
For the New Mexico Legislative Council Service



LEGEND Created: September 16, 2011

- ★ Legislators
- ▭ Precincts
- Counties
- ~ Rivers
- ☪ Lakes / Ponds
- ↔ Interstate
- ⬇ US Highway
- ⬇ State Highway

Research & Polling, Inc. distributes this map assuming no liability for any errors, omissions, or inaccuracies in the information provided regardless of the cause in reliance upon any maps.



0 1 2 Miles

RESEARCH & POLLING INC.

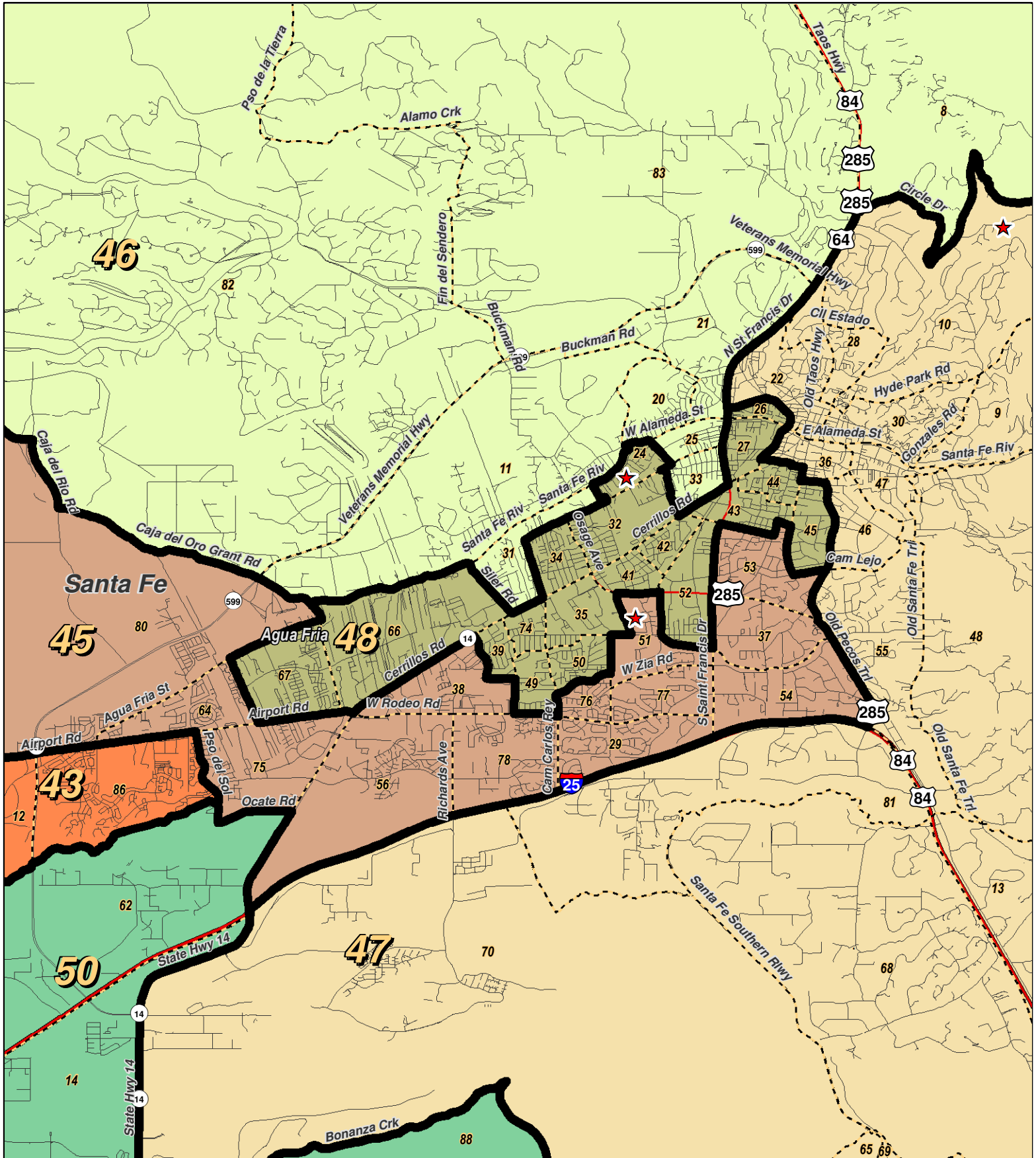
For the New Mexico Legislative Council Service



LEGEND Created: September 16, 2011

- ★ Legislators
- ▭ Precincts
- ▭ Counties
- ~ Rivers
- ☪ Lakes / Ponds
- ↔ Interstate
- ⚡ US Highway
- ⚡ State Highway

Research & Polling, Inc. distributes this map assuming no liability for any errors, omissions, or inaccuracies in the information provided regardless of the cause in reliance upon any maps.



0 1 2 Miles

RESEARCH & POLLING INC.

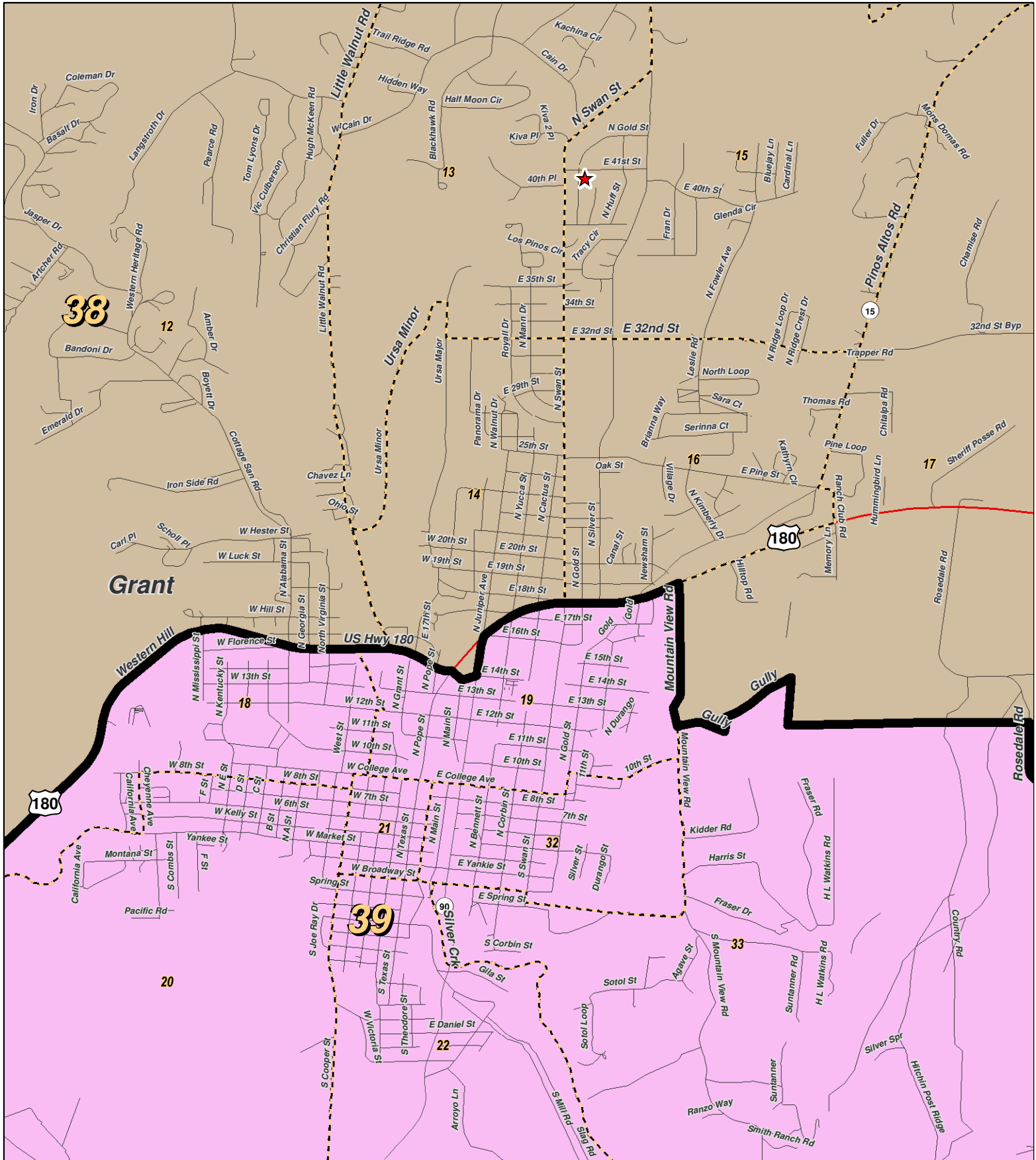
For the New Mexico Legislative Council Service



LEGEND Created: September 16, 2011

- ★ Legislators
- ▭ Precincts
- ▭ Counties
- ~ Rivers
- ~ Lakes / Ponds
- ↔ Interstate
- ↔ US Highway
- ↔ State Highway

Research & Polling, Inc. distributes this map assuming no liability for any errors, omissions, or inaccuracies in the information provided regardless of the cause in reliance upon any maps.



0 0.7 Miles

RESEARCH & POLLING INC.

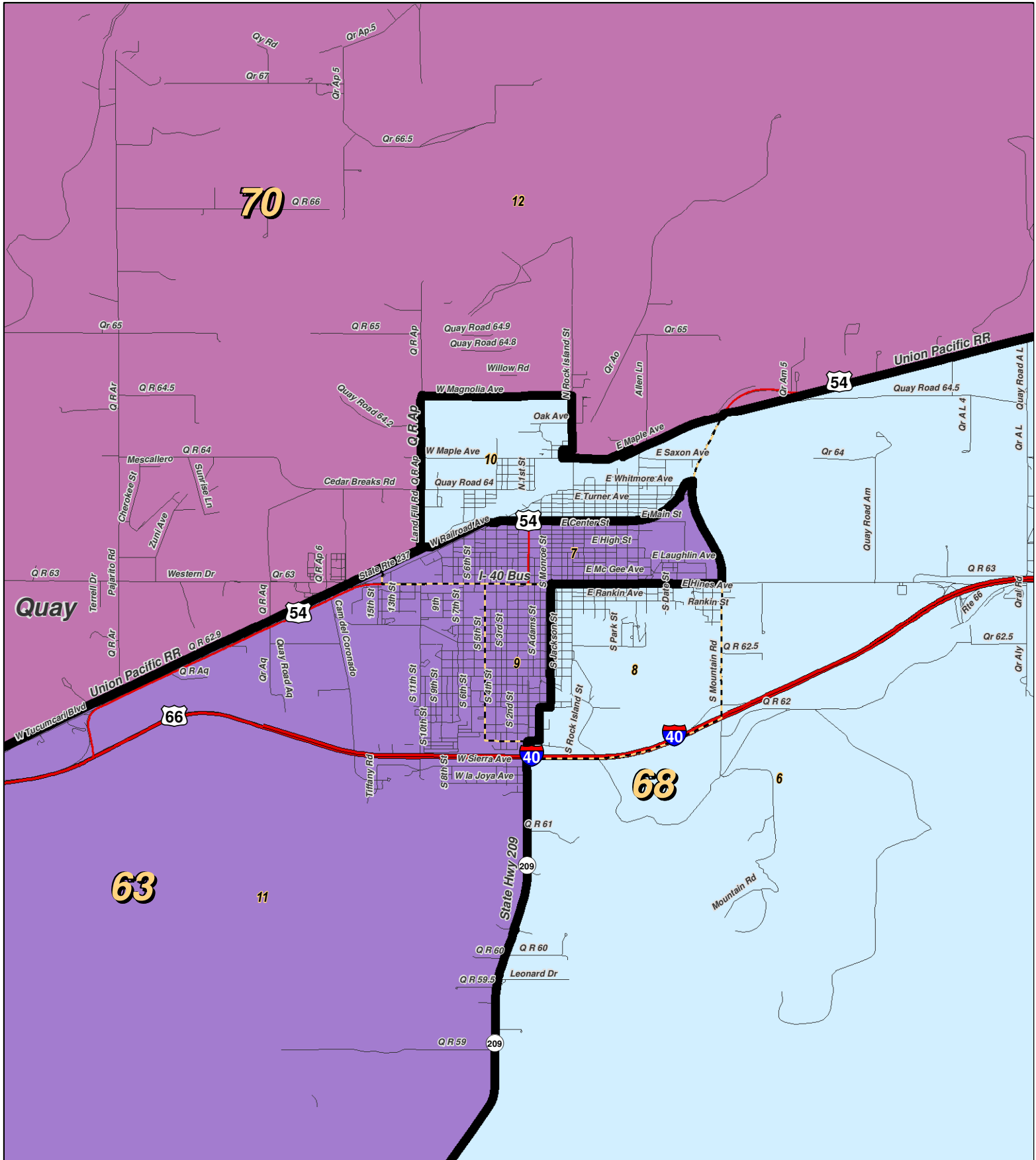
For the New Mexico Legislative Council Service



LEGEND Created: September 16, 2011

- ★ Legislators
- ▭ Precincts
- Counties
- ~ Rivers
- ☪ Lakes / Ponds
- ↔ Interstate
- ⬇ US Highway
- ⬇ State Highway

Research & Polling, Inc. distributes this map assuming no liability for any errors, omissions, or inaccuracies in the information provided regardless of the cause in reliance upon any maps.



0 1 Miles

RESEARCH & POLLING INC.

For the New Mexico Legislative Council Service



LEGEND Created: September 16, 2011

★ Legislators	~ Rivers	↗ Interstate
□ Precincts	☪ Lakes / Ponds	↘ US Highway
□ Counties		~ State Highway

Research & Polling, Inc. distributes this map assuming no liability for any errors, omissions, or inaccuracies in the information provided regardless of the cause in reliance upon any maps.

District	Pop	Deviation	Hispanic	Non-Hispanic Origin				
				White	Native American	Black	Asian	Other Races
1	29,088	-329 -1.1%	5,269 18.1%	18,958 65.2%	3,747 12.9%	229 0.8%	206 0.7%	679 2.3%
18+	21,404		3,261 15.2%	15,017 70.2%	2,447 11.4%	167 0.8%	163 0.8%	349 1.6%
2	28,300	-1,117 -3.8%	8,273 29.2%	13,081 46.2%	6,064 21.4%	189 0.7%	79 0.3%	614 2.2%
18+	20,071		5,156 25.7%	10,298 51.3%	4,116 20.5%	142 0.7%	64 0.3%	295 1.5%
3	30,179	762 2.6%	8,253 27.3%	18,120 60.0%	3,064 10.2%	103 0.3%	90 0.3%	549 1.8%
18+	21,674		5,178 23.9%	14,040 64.8%	2,010 9.3%	63 0.3%	77 0.4%	306 1.4%
4	28,626	-791 -2.7%	1,925 6.7%	2,877 10.1%	23,177 81.0%	75 0.3%	49 0.2%	523 1.8%
18+	19,581		1,053 5.4%	2,241 11.4%	15,974 81.6%	55 0.3%	38 0.2%	220 1.1%
5	28,313	-1,104 -3.8%	3,667 13.0%	4,709 16.6%	19,021 67.2%	106 0.4%	251 0.9%	559 2.0%
18+	19,922		2,243 11.3%	3,847 19.3%	13,278 66.6%	85 0.4%	204 1.0%	265 1.3%
6	29,027	-390 -1.3%	5,336 18.4%	3,760 13.0%	19,327 66.6%	108 0.4%	104 0.4%	392 1.4%
18+	20,812		3,982 19.1%	3,182 15.3%	13,312 64.0%	71 0.3%	79 0.4%	186 0.9%
7	30,301	884 3.0%	18,417 60.8%	10,700 35.3%	554 1.8%	179 0.6%	119 0.4%	332 1.1%
18+	21,872		12,179 55.7%	8,844 40.4%	390 1.8%	137 0.6%	102 0.5%	220 1.0%
8	30,476	1,059 3.6%	18,524 60.8%	10,441 34.3%	601 2.0%	404 1.3%	121 0.4%	385 1.3%
18+	22,904		13,129 57.3%	8,615 37.6%	490 2.1%	329 1.4%	98 0.4%	243 1.1%
9	28,446	-971 -3.3%	5,782 20.3%	3,171 11.1%	18,357 64.5%	182 0.6%	264 0.9%	690 2.4%
18+	19,280		3,852 20.0%	2,715 14.1%	12,059 62.5%	155 0.8%	205 1.1%	294 1.5%
10	29,468	51 0.2%	21,881 74.3%	5,536 18.8%	783 2.7%	856 2.9%	136 0.5%	276 0.9%
18+	22,178		15,487 69.8%	4,929 22.2%	703 3.2%	756 3.4%	113 0.5%	190 0.9%
11	30,435	1,018 3.5%	18,930 62.2%	8,972 29.5%	1,256 4.1%	573 1.9%	160 0.5%	544 1.8%
18+	24,531		14,361 58.5%	8,130 33.1%	1,028 4.2%	461 1.9%	151 0.6%	400 1.6%
12	30,699	1,282 4.4%	24,925 81.2%	4,072 13.3%	556 1.8%	518 1.7%	214 0.7%	414 1.3%
18+	20,371		15,912 78.1%	3,287 16.1%	385 1.9%	382 1.9%	158 0.8%	247 1.2%

District	Pop	Deviation	Hispanic	Non-Hispanic Origin					Other Races
				White	Native American	Black	Asian		
13	30,212	795 2.7%	24,636 81.5%	3,469 11.5%	894 3.0%	660 2.2%	189 0.6%	364 1.2%	
18+	19,549		15,280 78.2%	2,780 14.2%	634 3.2%	494 2.5%	160 0.8%	201 1.0%	
14	30,711	1,294 4.4%	24,932 81.2%	4,448 14.5%	458 1.5%	456 1.5%	97 0.3%	320 1.0%	
18+	21,963		17,084 77.8%	3,867 17.6%	357 1.6%	366 1.7%	88 0.4%	201 0.9%	
15	30,604	1,187 4.0%	14,936 48.8%	13,187 43.1%	1,257 4.1%	431 1.4%	299 1.0%	494 1.6%	
18+	23,786		10,738 45.1%	11,122 46.8%	985 4.1%	348 1.5%	251 1.1%	342 1.4%	
16	30,269	852 2.9%	21,520 71.1%	5,871 19.4%	1,084 3.6%	807 2.7%	496 1.6%	491 1.6%	
18+	20,988		14,243 67.9%	4,750 22.6%	723 3.4%	598 2.8%	387 1.8%	287 1.4%	
17	29,544	127 0.4%	15,839 53.6%	10,871 36.8%	1,212 4.1%	535 1.8%	544 1.8%	543 1.8%	
18+	22,884		11,443 50.0%	9,417 41.2%	830 3.6%	415 1.8%	441 1.9%	338 1.5%	
18	29,478	61 0.2%	10,440 35.4%	14,993 50.9%	1,430 4.9%	797 2.7%	1,047 3.6%	771 2.6%	
18+	25,034		8,011 32.0%	13,642 54.5%	1,154 4.6%	697 2.8%	930 3.7%	600 2.4%	
19	30,779	1,362 4.6%	14,074 45.7%	11,694 38.0%	1,881 6.1%	1,481 4.8%	845 2.7%	804 2.6%	
18+	24,181		9,890 40.9%	10,473 43.3%	1,392 5.8%	1,167 4.8%	734 3.0%	525 2.2%	
20	30,710	1,293 4.4%	9,756 31.8%	16,558 53.9%	1,095 3.6%	956 3.1%	1,607 5.2%	738 2.4%	
18+	23,968		6,640 27.7%	14,212 59.3%	734 3.1%	732 3.1%	1,179 4.9%	471 2.0%	
21	30,739	1,322 4.5%	17,290 56.2%	9,013 29.3%	2,001 6.5%	1,173 3.8%	602 2.0%	660 2.1%	
18+	22,253		11,174 50.2%	7,907 35.5%	1,402 6.3%	855 3.8%	513 2.3%	402 1.8%	
22	30,801	1,384 4.7%	6,713 21.8%	21,907 71.1%	352 1.1%	545 1.8%	538 1.7%	746 2.4%	
18+	23,972		4,647 19.4%	17,845 74.4%	255 1.1%	410 1.7%	415 1.7%	400 1.7%	
23	30,483	1,066 3.6%	10,472 34.4%	16,951 55.6%	899 2.9%	740 2.4%	758 2.5%	663 2.2%	
18+	23,644		7,216 30.5%	14,221 60.1%	680 2.9%	570 2.4%	577 2.4%	380 1.6%	
24	30,748	1,331 4.5%	10,202 33.2%	17,161 55.8%	1,029 3.3%	880 2.9%	709 2.3%	767 2.5%	
18+	24,687		7,329 29.7%	14,850 60.2%	787 3.2%	691 2.8%	551 2.2%	479 1.9%	

District	Pop	Deviation	Hispanic	Non-Hispanic Origin					Other Races
				White	Native American	Black	Asian		
25	30,214	797 2.7%	11,468 38.0%	15,224 50.4%	1,229 4.1%	715 2.4%	884 2.9%	694 2.3%	
18+	24,814		8,643 34.8%	13,478 54.3%	940 3.8%	584 2.4%	718 2.9%	451 1.8%	
26	30,313	896 3.0%	16,464 54.3%	10,861 35.8%	1,094 3.6%	757 2.5%	426 1.4%	711 2.3%	
18+	22,398		11,316 50.5%	8,974 40.1%	785 3.5%	604 2.7%	325 1.5%	394 1.8%	
27	30,847	1,430 4.9%	8,615 27.9%	18,788 60.9%	613 2.0%	481 1.6%	1,703 5.5%	647 2.1%	
18+	23,938		6,077 25.4%	15,408 64.4%	466 1.9%	374 1.6%	1,223 5.1%	390 1.6%	
28	30,784	1,367 4.6%	6,581 21.4%	21,371 69.4%	593 1.9%	619 2.0%	898 2.9%	722 2.3%	
18+	24,729		4,656 18.8%	18,008 72.8%	451 1.8%	498 2.0%	732 3.0%	384 1.6%	
29	30,819	1,402 4.8%	13,266 43.0%	14,121 45.8%	1,040 3.4%	962 3.1%	635 2.1%	795 2.6%	
18+	21,924		8,483 38.7%	11,094 50.6%	730 3.3%	700 3.2%	483 2.2%	434 2.0%	
30	30,646	1,229 4.2%	9,683 31.6%	16,932 55.3%	1,650 5.4%	925 3.0%	783 2.6%	673 2.2%	
18+	24,726		7,104 28.7%	14,589 59.0%	1,220 4.9%	737 3.0%	642 2.6%	434 1.8%	
31	30,181	764 2.6%	5,688 18.8%	21,685 71.8%	471 1.6%	437 1.4%	1,292 4.3%	608 2.0%	
18+	24,130		4,051 16.8%	18,068 74.9%	348 1.4%	351 1.5%	969 4.0%	343 1.4%	
32	28,272	-1,145 -3.9%	17,216 60.9%	10,295 36.4%	157 0.6%	200 0.7%	134 0.5%	270 1.0%	
18+	20,860		11,376 54.5%	8,896 42.6%	123 0.6%	164 0.8%	112 0.5%	189 0.9%	
33	30,667	1,250 4.2%	17,428 56.8%	11,037 36.0%	497 1.6%	536 1.7%	667 2.2%	502 1.6%	
18+	24,402		12,731 52.2%	9,785 40.1%	422 1.7%	473 1.9%	606 2.5%	385 1.6%	
34	29,939	522 1.8%	26,267 87.7%	3,407 11.4%	38 0.1%	93 0.3%	37 0.1%	97 0.3%	
18+	20,622		17,553 85.1%	2,866 13.9%	30 0.1%	77 0.4%	29 0.1%	67 0.3%	
35	30,092	675 2.3%	21,151 70.3%	7,515 25.0%	294 1.0%	569 1.9%	174 0.6%	389 1.3%	
18+	22,308		14,629 65.6%	6,598 29.6%	236 1.1%	434 1.9%	152 0.7%	259 1.2%	
36	28,895	-522 -1.8%	19,581 67.8%	8,351 28.9%	201 0.7%	335 1.2%	126 0.4%	301 1.0%	
18+	20,135		12,711 63.1%	6,756 33.6%	138 0.7%	232 1.2%	106 0.5%	192 1.0%	

District	Pop	Deviation	Hispanic	Non-Hispanic Origin					Other Races
				White	Native American	Black	Asian		
37	30,347	930 3.2%	13,899 45.8%	14,563 48.0%	240 0.8%	658 2.2%	506 1.7%	481 1.6%	
18+	23,294		9,438 40.5%	12,423 53.3%	188 0.8%	523 2.2%	406 1.7%	316 1.4%	
38	29,460	43 0.1%	8,824 30.0%	19,495 66.2%	406 1.4%	148 0.5%	121 0.4%	466 1.6%	
18+	24,044		6,229 25.9%	16,960 70.5%	295 1.2%	109 0.5%	102 0.4%	349 1.5%	
39	30,217	800 2.7%	17,367 57.5%	12,023 39.8%	201 0.7%	161 0.5%	110 0.4%	355 1.2%	
18+	23,096		12,083 52.3%	10,360 44.9%	168 0.7%	131 0.6%	94 0.4%	260 1.1%	
40	28,011	-1,406 -4.8%	22,234 79.4%	3,687 13.2%	1,645 5.9%	76 0.3%	112 0.4%	257 0.9%	
18+	21,253		16,480 77.5%	3,251 15.3%	1,191 5.6%	62 0.3%	89 0.4%	180 0.8%	
41	28,117	-1,300 -4.4%	18,921 67.3%	6,411 22.8%	2,144 7.6%	72 0.3%	116 0.4%	453 1.6%	
18+	21,791		14,089 64.7%	5,711 26.2%	1,501 6.9%	61 0.3%	96 0.4%	333 1.5%	
42	28,143	-1,274 -4.3%	14,228 50.6%	11,661 41.4%	1,520 5.4%	91 0.3%	194 0.7%	449 1.6%	
18+	22,419		10,436 46.5%	10,256 45.7%	1,165 5.2%	75 0.3%	173 0.8%	314 1.4%	
43	28,226	-1,191 -4.0%	9,728 34.5%	16,256 57.6%	347 1.2%	158 0.6%	1,258 4.5%	479 1.7%	
18+	20,762		6,284 30.3%	12,938 62.3%	248 1.2%	125 0.6%	918 4.4%	249 1.2%	
44	30,782	1,365 4.6%	10,418 33.8%	17,474 56.8%	867 2.8%	756 2.5%	484 1.6%	783 2.5%	
18+	23,328		7,040 30.2%	14,254 61.1%	642 2.8%	575 2.5%	378 1.6%	439 1.9%	
45	28,233	-1,184 -4.0%	17,540 62.1%	9,536 33.8%	294 1.0%	181 0.6%	366 1.3%	316 1.1%	
18+	21,524		12,194 56.7%	8,472 39.4%	222 1.0%	150 0.7%	287 1.3%	199 0.9%	
46	27,983	-1,434 -4.9%	14,727 52.6%	11,190 40.0%	1,301 4.6%	143 0.5%	242 0.9%	380 1.4%	
18+	22,463		10,865 48.4%	10,085 44.9%	905 4.0%	118 0.5%	213 0.9%	277 1.2%	
47	28,335	-1,082 -3.7%	6,821 24.1%	20,035 70.7%	404 1.4%	182 0.6%	404 1.4%	489 1.7%	
18+	24,354		5,276 21.7%	17,907 73.5%	361 1.5%	149 0.6%	335 1.4%	326 1.3%	
48	28,109	-1,308 -4.4%	17,415 62.0%	9,390 33.4%	426 1.5%	207 0.7%	207 0.7%	464 1.7%	
18+	22,139		12,661 57.2%	8,462 38.2%	333 1.5%	181 0.8%	173 0.8%	329 1.5%	

District	Pop	Deviation	Hispanic	Non-Hispanic Origin				
				White	Native American	Black	Asian	Other Races
49	28,904	-513 -1.7%	15,159 52.4%	12,047 41.7%	626 2.2%	388 1.3%	262 0.9%	422 1.5%
18+	21,786		10,406 47.8%	10,153 46.6%	432 2.0%	313 1.4%	219 1.0%	263 1.2%
50	30,290	873 3.0%	11,895 39.3%	17,043 56.3%	476 1.6%	259 0.9%	161 0.5%	456 1.5%
18+	23,911		8,260 34.5%	14,640 61.2%	371 1.6%	210 0.9%	131 0.5%	299 1.3%
51	28,619	-798 -2.7%	8,239 28.8%	17,285 60.4%	300 1.0%	1,404 4.9%	479 1.7%	912 3.2%
18+	21,602		5,580 25.8%	13,853 64.1%	226 1.0%	1,074 5.0%	382 1.8%	487 2.3%
52	28,235	-1,182 -4.0%	18,918 67.0%	8,401 29.8%	108 0.4%	208 0.7%	378 1.3%	222 0.8%
18+	20,448		12,367 60.5%	7,382 36.1%	86 0.4%	181 0.9%	284 1.4%	148 0.7%
53	29,456	39 0.1%	21,500 73.0%	6,926 23.5%	161 0.5%	446 1.5%	106 0.4%	317 1.1%
18+	20,098		13,522 67.3%	5,804 28.9%	135 0.7%	336 1.7%	94 0.5%	207 1.0%
54	28,008	-1,409 -4.8%	12,347 44.1%	14,670 52.4%	260 0.9%	322 1.1%	71 0.3%	338 1.2%
18+	20,933		8,301 39.7%	11,901 56.9%	211 1.0%	260 1.2%	56 0.3%	204 1.0%
55	28,016	-1,401 -4.8%	11,223 40.1%	15,709 56.1%	196 0.7%	275 1.0%	271 1.0%	342 1.2%
18+	20,868		7,396 35.4%	12,694 60.8%	144 0.7%	203 1.0%	208 1.0%	223 1.1%
56	28,258	-1,159 -3.9%	8,837 31.3%	18,213 64.5%	602 2.1%	125 0.4%	116 0.4%	365 1.3%
18+	22,644		6,020 26.6%	15,779 69.7%	415 1.8%	88 0.4%	96 0.4%	246 1.1%
57	28,125	-1,292 -4.4%	10,513 37.4%	16,394 58.3%	152 0.5%	376 1.3%	249 0.9%	441 1.6%
18+	21,014		6,692 31.8%	13,440 64.0%	123 0.6%	285 1.4%	190 0.9%	284 1.4%
58	28,004	-1,413 -4.8%	18,916 67.5%	8,068 28.8%	234 0.8%	497 1.8%	65 0.2%	224 0.8%
18+	19,529		12,216 62.6%	6,510 33.3%	193 1.0%	402 2.1%	54 0.3%	154 0.8%
59	28,060	-1,357 -4.6%	9,402 33.5%	13,897 49.5%	3,247 11.6%	726 2.6%	218 0.8%	570 2.0%
18+	20,729		6,010 29.0%	11,561 55.8%	2,118 10.2%	544 2.6%	180 0.9%	316 1.5%
60	30,457	1,040 3.5%	12,193 40.0%	15,391 50.5%	746 2.4%	748 2.5%	551 1.8%	828 2.7%
18+	20,949		7,522 35.9%	11,557 55.2%	525 2.5%	542 2.6%	433 2.1%	370 1.8%

District	Pop	Deviation	Hispanic	Non-Hispanic Origin				
				White	Native American	Black	Asian	Other Races
61	28,714	-703 -2.4%	17,750 61.8%	9,225 32.1%	191 0.7%	1,207 4.2%	62 0.2%	279 1.0%
18+	19,575		11,003 56.2%	7,383 37.7%	139 0.7%	855 4.4%	46 0.2%	149 0.8%
62	28,921	-496 -1.7%	12,430 43.0%	14,664 50.7%	239 0.8%	1,082 3.7%	201 0.7%	305 1.1%
18+	20,960		7,873 37.6%	11,727 55.9%	201 1.0%	837 4.0%	166 0.8%	156 0.7%
63	28,509	-908 -3.1%	17,617 61.8%	8,710 30.6%	182 0.6%	1,333 4.7%	231 0.8%	436 1.5%
18+	20,585		11,824 57.4%	7,175 34.9%	154 0.7%	973 4.7%	189 0.9%	270 1.3%
64	28,070	-1,347 -4.6%	8,418 30.0%	16,844 60.0%	185 0.7%	1,488 5.3%	436 1.6%	699 2.5%
18+	20,320		5,213 25.7%	13,206 65.0%	140 0.7%	1,059 5.2%	357 1.8%	345 1.7%
65	29,421	4 0.0%	7,119 24.2%	2,231 7.6%	19,680 66.9%	64 0.2%	30 0.1%	297 1.0%
18+	20,383		4,974 24.4%	1,913 9.4%	13,277 65.1%	45 0.2%	28 0.1%	146 0.7%
66	30,816	1,399 4.8%	12,519 40.6%	15,370 49.9%	789 2.6%	862 2.8%	439 1.4%	837 2.7%
18+	20,755		7,521 36.2%	11,321 54.5%	540 2.6%	607 2.9%	334 1.6%	432 2.1%
67	28,501	-916 -3.1%	10,165 35.7%	17,007 59.7%	229 0.8%	475 1.7%	213 0.7%	412 1.4%
18+	21,064		6,463 30.7%	13,627 64.7%	178 0.8%	358 1.7%	188 0.9%	250 1.2%
68	28,574	-843 -2.9%	15,428 54.0%	12,094 42.3%	296 1.0%	280 1.0%	134 0.5%	342 1.2%
18+	22,822		11,648 51.0%	10,283 45.1%	251 1.1%	260 1.1%	114 0.5%	266 1.2%
69	29,012	-405 -1.4%	6,059 20.9%	3,878 13.4%	18,427 63.5%	170 0.6%	86 0.3%	392 1.4%
18+	20,701		4,300 20.8%	3,347 16.2%	12,634 61.0%	149 0.7%	60 0.3%	211 1.0%
70	28,141	-1,276 -4.3%	19,234 68.3%	7,915 28.1%	271 1.0%	282 1.0%	143 0.5%	296 1.1%
18+	21,869		14,322 65.5%	6,762 30.9%	236 1.1%	239 1.1%	108 0.5%	202 0.9%
Totals	2,059,179	Ideal: 29,417	953,403 46.3%	833,810 40.5%	175,368 8.5%	35,462 1.7%	26,305 1.3%	34,831 1.1%
18+	1,540,507		651,326 42.3%	697,848 45.3%	121,962 7.9%	27,453 1.8%	20,956 1.4%	20,962 0.9%

District Profile

District	Total Population	Deviation		Total Adult Native American	Adult Hispanic	Adult Non-Hispanic			Performance Measure		Registered Voters				
						White	American	Black	Dem	Rep	Total	% Dem	% Rep	% DTS	% Other
1	29,088	-329	-1.1%	13.3%	15.2%	70.2%	11.4%	0.8%	25.1%	74.9%	17,038	25.0%	57.7%	14.5%	2.8%
2	28,300	-1,117	-3.8%	22.6%	25.7%	51.3%	20.5%	0.7%	30.7%	69.3%	12,673	30.4%	49.3%	17.7%	2.6%
3	30,179	762	2.6%	11.2%	23.9%	64.8%	9.3%	0.3%	27.6%	72.4%	14,897	27.5%	52.4%	16.9%	3.1%
4	28,626	-791	-2.7%	83.5%	5.4%	11.4%	81.6%	0.3%	63.1%	36.9%	14,961	55.5%	25.0%	17.6%	1.9%
5	28,313	-1,104	-3.8%	69.4%	11.3%	19.3%	66.6%	0.4%	61.8%	38.2%	14,511	57.9%	23.8%	16.6%	1.8%
6	29,027	-390	-1.3%	65.9%	19.1%	15.3%	64.0%	0.3%	70.1%	29.9%	15,438	66.6%	16.5%	14.7%	2.2%
7	30,301	884	3.0%	3.5%	55.7%	40.4%	1.8%	0.6%	46.8%	53.2%	14,903	46.0%	35.5%	15.4%	3.1%
8	30,476	1,059	3.6%	4.0%	57.3%	37.6%	2.1%	1.4%	52.6%	47.4%	16,262	52.2%	30.6%	14.1%	3.2%
9	28,446	-971	-3.3%	66.5%	20.0%	14.1%	62.5%	0.8%	68.8%	31.2%	13,187	62.7%	17.6%	18.2%	1.6%
10	29,468	51	0.2%	5.0%	69.8%	22.2%	3.2%	3.4%	64.7%	35.3%	12,584	59.1%	20.0%	18.3%	2.6%
11	30,435	1,018	3.5%	6.2%	58.5%	33.1%	4.2%	1.9%	73.3%	26.7%	20,699	61.4%	17.2%	17.2%	4.2%
12	30,699	1,282	4.4%	3.6%	78.1%	16.1%	1.9%	1.9%	66.3%	33.7%	10,812	58.1%	19.2%	19.6%	3.0%
13	30,212	795	2.7%	5.1%	78.2%	14.2%	3.2%	2.5%	64.3%	35.7%	10,928	53.4%	20.7%	22.5%	3.3%
14	30,711	1,294	4.4%	3.4%	77.8%	17.6%	1.6%	1.7%	73.4%	26.6%	15,101	62.1%	16.6%	18.1%	3.3%
15	30,604	1,187	4.0%	5.8%	45.1%	46.8%	4.1%	1.5%	53.7%	46.3%	20,234	49.0%	32.9%	14.8%	3.3%
16	30,269	852	2.9%	5.2%	67.9%	22.6%	3.4%	2.8%	61.1%	38.9%	14,325	54.3%	24.3%	18.4%	3.0%
17	29,544	127	0.4%	5.3%	50.0%	41.2%	3.6%	1.8%	63.2%	36.8%	18,013	54.5%	26.0%	16.0%	3.5%
18	29,478	61	0.2%	6.6%	32.0%	54.5%	4.6%	2.8%	77.2%	22.8%	22,133	57.4%	15.9%	20.4%	6.2%
19	30,779	1,362	4.6%	8.2%	40.9%	43.3%	5.8%	4.8%	68.9%	31.1%	18,204	53.9%	21.0%	19.6%	5.4%
20	30,710	1,293	4.4%	4.4%	27.7%	59.3%	3.1%	3.1%	43.9%	56.1%	19,173	39.4%	40.9%	16.5%	3.2%
21	30,739	1,322	4.5%	8.7%	50.2%	35.5%	6.3%	3.8%	57.4%	42.6%	14,581	48.3%	26.6%	21.0%	4.2%
22	30,801	1,384	4.7%	2.3%	19.4%	74.4%	1.1%	1.7%	39.9%	60.1%	20,051	33.3%	47.2%	16.2%	3.2%
23	30,483	1,066	3.6%	4.5%	30.5%	60.1%	2.9%	2.4%	47.6%	52.4%	19,688	42.0%	39.0%	15.2%	3.8%
24	30,748	1,331	4.5%	4.8%	29.7%	60.2%	3.2%	2.8%	50.0%	50.0%	20,480	44.2%	36.7%	15.6%	3.5%
25	30,214	797	2.7%	5.8%	34.8%	54.3%	3.8%	2.4%	60.1%	39.9%	21,491	51.3%	28.6%	16.2%	3.9%
26	30,313	896	3.0%	5.3%	50.5%	40.1%	3.5%	2.7%	52.4%	47.6%	18,588	47.4%	33.6%	15.7%	3.3%
27	30,847	1,430	4.9%	3.0%	25.4%	64.4%	1.9%	1.6%	41.9%	58.1%	21,713	37.3%	45.4%	14.3%	3.0%
28	30,784	1,367	4.6%	2.9%	18.8%	72.8%	1.8%	2.0%	41.7%	58.3%	23,246	36.4%	45.6%	15.2%	2.8%
29	30,819	1,402	4.8%	5.0%	38.7%	50.6%	3.3%	3.2%	42.5%	57.5%	18,020	39.5%	41.7%	15.5%	3.2%
30	30,646	1,229	4.2%	6.6%	28.7%	59.0%	4.9%	3.0%	47.1%	52.9%	21,091	42.5%	38.2%	15.7%	3.6%

District Profile

District	Total Population	Deviation		Total Adult Native American	Adult Hispanic	Adult Non-Hispanic			Performance Measure		Registered Voters				
						White	American	Black	Dem	Rep	Total	% Dem	% Rep	% DTS	% Other
31	30,181	764	2.6%	2.2%	16.8%	74.9%	1.4%	1.5%	38.4%	61.6%	23,459	32.9%	49.8%	14.3%	3.0%
32	28,272	-1,145	-3.9%	1.9%	54.5%	42.6%	0.6%	0.8%	51.1%	48.9%	13,814	51.7%	30.2%	16.4%	1.8%
33	30,667	1,250	4.2%	3.5%	52.2%	40.1%	1.7%	1.9%	57.2%	42.8%	16,910	49.2%	27.5%	19.2%	4.1%
34	29,939	522	1.8%	1.0%	85.1%	13.9%	0.1%	0.4%	64.9%	35.1%	10,936	61.5%	18.1%	18.4%	2.0%
35	30,092	675	2.3%	3.3%	65.6%	29.6%	1.1%	1.9%	64.3%	35.7%	16,087	55.7%	21.1%	19.3%	3.9%
36	28,895	-522	-1.8%	2.6%	63.1%	33.6%	0.7%	1.2%	51.1%	48.9%	13,474	47.7%	30.8%	18.5%	3.0%
37	30,347	930	3.2%	2.1%	40.5%	53.3%	0.8%	2.2%	47.5%	52.5%	17,411	40.9%	36.8%	18.6%	3.7%
38	29,460	43	0.1%	3.2%	25.9%	70.5%	1.2%	0.5%	44.1%	55.9%	20,445	44.4%	38.8%	14.6%	2.1%
39	30,217	800	2.7%	2.5%	52.3%	44.9%	0.7%	0.6%	58.0%	42.0%	17,921	58.2%	25.5%	13.8%	2.4%
40	28,011	-1,406	-4.8%	8.0%	77.5%	15.3%	5.6%	0.3%	74.3%	25.7%	18,103	78.0%	11.7%	8.3%	2.0%
41	28,117	-1,300	-4.4%	9.3%	64.7%	26.2%	6.9%	0.3%	67.8%	32.2%	18,239	74.2%	14.4%	9.1%	2.4%
42	28,143	-1,274	-4.3%	7.4%	46.5%	45.7%	5.2%	0.3%	74.2%	25.8%	19,841	66.1%	16.6%	13.9%	3.5%
43	28,226	-1,191	-4.0%	2.3%	30.3%	62.3%	1.2%	0.6%	51.6%	48.4%	17,409	44.4%	33.5%	19.5%	2.5%
44	30,782	1,365	4.6%	4.4%	30.2%	61.1%	2.8%	2.5%	41.6%	58.4%	19,855	37.4%	43.1%	15.3%	4.1%
45	28,233	-1,184	-4.0%	2.6%	56.7%	39.4%	1.0%	0.7%	72.5%	27.5%	15,232	66.0%	15.5%	16.6%	1.9%
46	27,983	-1,434	-4.9%	6.2%	48.4%	44.9%	4.0%	0.5%	73.4%	26.6%	18,402	66.7%	14.6%	16.5%	2.2%
47	28,335	-1,082	-3.7%	2.7%	21.7%	73.5%	1.5%	0.6%	73.8%	26.2%	23,847	63.3%	16.0%	18.1%	2.5%
48	28,109	-1,308	-4.4%	3.6%	57.2%	38.2%	1.5%	0.8%	78.2%	21.8%	17,318	69.6%	10.2%	17.3%	2.9%
49	28,904	-513	-1.7%	3.6%	47.8%	46.6%	2.0%	1.4%	51.9%	48.1%	16,995	49.5%	32.8%	14.4%	3.2%
50	30,290	873	3.0%	3.2%	34.5%	61.2%	1.6%	0.9%	53.4%	46.6%	18,657	46.5%	33.6%	16.2%	3.7%
51	28,619	-798	-2.7%	2.5%	25.8%	64.1%	1.0%	5.0%	37.8%	62.2%	13,793	33.8%	46.4%	19.0%	0.9%
52	28,235	-1,182	-4.0%	1.4%	60.5%	36.1%	0.4%	0.9%	53.2%	46.8%	13,372	46.6%	29.8%	20.5%	3.0%
53	29,456	39	0.1%	2.0%	67.3%	28.9%	0.7%	1.7%	53.1%	46.9%	8,425	46.6%	25.1%	25.4%	2.9%
54	28,008	-1,409	-4.8%	2.5%	39.7%	56.9%	1.0%	1.2%	34.6%	65.4%	14,999	40.4%	43.8%	14.9%	0.9%
55	28,016	-1,401	-4.8%	1.9%	35.4%	60.8%	0.7%	1.0%	43.0%	57.0%	15,280	52.2%	34.7%	12.0%	1.1%
56	28,258	-1,159	-3.9%	3.2%	26.6%	69.7%	1.8%	0.4%	35.3%	64.7%	18,012	29.5%	52.9%	15.1%	2.5%
57	28,125	-1,292	-4.4%	2.0%	31.8%	64.0%	0.6%	1.4%	30.3%	69.7%	15,263	30.3%	54.8%	12.2%	2.8%
58	28,004	-1,413	-4.8%	2.2%	62.6%	33.3%	1.0%	2.1%	44.7%	55.3%	10,979	43.9%	36.7%	16.4%	3.0%
59	28,060	-1,357	-4.6%	12.1%	29.0%	55.8%	10.2%	2.6%	35.4%	64.6%	14,953	33.3%	49.2%	15.7%	1.8%
60	30,457	1,040	3.5%	4.1%	35.9%	55.2%	2.5%	2.6%	42.1%	57.9%	16,649	38.3%	42.9%	14.6%	4.0%

District Profile

District	Total Population	Deviation		Total Adult Native American	Adult Hispanic	Adult Non-Hispanic			Performance Measure		Registered Voters				
						White	American	Black	Dem	Rep	Total	% Dem	% Rep	% DTS	% Other
61	28,714	-703	-2.4%	1.8%	56.2%	37.7%	0.7%	4.4%	36.3%	63.7%	10,642	39.6%	42.9%	17.2%	0.4%
62	28,921	-496	-1.7%	1.9%	37.6%	55.9%	1.0%	4.0%	26.0%	74.0%	13,728	28.9%	54.3%	16.4%	0.4%
63	28,509	-908	-3.1%	2.7%	57.4%	34.9%	0.7%	4.7%	54.9%	45.1%	13,152	60.6%	25.3%	13.2%	1.0%
64	28,070	-1,347	-4.6%	1.8%	25.7%	65.0%	0.7%	5.2%	27.0%	73.0%	12,811	31.7%	53.2%	14.9%	0.2%
65	29,421	4	0.0%	67.3%	24.4%	9.4%	65.1%	0.2%	77.3%	22.7%	14,986	72.5%	12.0%	13.4%	2.2%
66	30,816	1,399	4.8%	4.4%	36.2%	54.5%	2.6%	2.9%	42.7%	57.3%	15,049	39.6%	41.8%	14.6%	4.0%
67	28,501	-916	-3.1%	2.0%	30.7%	64.7%	0.8%	1.7%	28.1%	71.9%	13,884	32.8%	51.8%	13.9%	1.5%
68	28,574	-843	-2.9%	3.0%	51.0%	45.1%	1.1%	1.1%	55.7%	44.3%	19,784	61.9%	26.5%	9.7%	1.8%
69	29,012	-405	-1.4%	64.1%	20.8%	16.2%	61.0%	0.7%	68.3%	31.7%	14,410	67.6%	16.4%	13.7%	2.3%
70	28,141	-1,276	-4.3%	3.1%	65.5%	30.9%	1.1%	1.1%	65.5%	34.5%	19,664	66.2%	21.0%	10.5%	2.3%
NM	2,059,179	Ideal:	29,417	9.6%	42.3%	45.3%	7.9%	1.8%	53.0%	47.0%	1,159,215	49.3%	31.9%	15.9%	2.9%

HB 39

NM House: HD_187315.1

District Definitions by County and Precinct

REPRESENTATIVE DISTRICT ONE.--Representative district one is composed of San Juan county precincts 28 through 34, 39, 41, 42, 44, 46 through 49 and 57 through 59.

REPRESENTATIVE DISTRICT TWO.--Representative district two is composed of San Juan county precincts 35 through 38, 40, 43, 45, 51 through 56, 68 and 70.

REPRESENTATIVE DISTRICT THREE.--Representative district three is composed of San Juan county precincts 60 through 67, 69 and 71 through 77.

REPRESENTATIVE DISTRICT FOUR.--Representative district four is composed of San Juan county precincts 1 through 13, 21, 22 and 25 through 27.

REPRESENTATIVE DISTRICT FIVE.--Representative district five is composed of McKinley county precincts 5, 7 through 10, 19, 36, 43, 46 through 49 and 56; and San Juan county precincts 14, 17 through 20, 23, 24 and 50.

REPRESENTATIVE DISTRICT SIX.--Representative district six is composed of Cibola county precincts 1, 5 through 8 and 13 through 15; and McKinley county precincts 15, 18, 23 through 30, 52, 53 and 55.

REPRESENTATIVE DISTRICT SEVEN.-- Representative district seven is composed of Valencia county precincts 4 through 6, 8 through 11, 14 through 16, 18, 22, 24, 28, 32 and 36.

REPRESENTATIVE DISTRICT EIGHT.-- Representative district eight is composed of Valencia county precincts 2, 3, 7, 12, 17, 19, 21, 23, 25, 26, 31, 35, 37, 40 and 41.

REPRESENTATIVE DISTRICT NINE.--Representative district nine is composed of McKinley county precincts 1 through 4, 6, 20 through 22, 31 through 35, 37 through 42, 44, 45, 50, 54 and 57 through 59.

REPRESENTATIVE DISTRICT TEN.--Representative district ten is composed of Bernalillo county precincts 76, 77, 88, 90 through 92, 94 through 99, 103, 105, 106 and 109.

REPRESENTATIVE DISTRICT ELEVEN.-- Representative district eleven is composed of Bernalillo county precincts 35 through 37, 39, 123 through 125, 131, 132, 150 through 154, 161 through 166, 186, 187, 197, 211, 212, 221 and 225.

REPRESENTATIVE DISTRICT TWELVE.-- Representative district twelve is composed of Bernalillo county precincts 44, 49, 54, 71 through 75 and 141 through 144.

HB 39

REPRESENTATIVE DISTRICT THIRTEEN.-- Representative district thirteen is composed of Bernalillo county precincts 41, 42, 52, 53, 56, 58 through 60, 137, 138 and 140.

REPRESENTATIVE DISTRICT FOURTEEN.-- Representative district fourteen is composed of Bernalillo county precincts 43, 45 through 48, 50, 51, 61 through 67, 121, 122, 133, 135 and 139.

REPRESENTATIVE DISTRICT FIFTEEN.-- Representative district fifteen is composed of Bernalillo county precincts 4 through 10, 12 through 14, 16 through 18, 21, 83, 86, 108, 110 and 114.

REPRESENTATIVE DISTRICT SIXTEEN.-- Representative district sixteen is composed of Bernalillo county precincts 29, 32 through 34, 38, 40, 55, 57, 70, 81, 134 and 136.

REPRESENTATIVE DISTRICT SEVENTEEN.-- Representative district seventeen is composed of Bernalillo county precincts 11, 15, 30, 180 through 185, 191 through 196, 347, 436 through 438 and 455.

REPRESENTATIVE DISTRICT EIGHTEEN.-- Representative district eighteen is composed of Bernalillo county precincts 101, 102, 104, 214 through 217, 223, 224, 226, 241 through 246, 251, 252, 256, 341 through 343, 345, 346, 351 through 358, 381 and 382.

REPRESENTATIVE DISTRICT NINETEEN.-- Representative district nineteen is composed of Bernalillo county precincts 107, 253 through 255, 257, 271 through 275, 278, 281 through 287, 311, 312, 315, 383 and 384.

REPRESENTATIVE DISTRICT TWENTY.-- Representative district twenty is composed of Bernalillo county precincts 289, 290, 294 through 299, 301, 305, 306, 324, 328, 332, 333 and 546 through 550.

REPRESENTATIVE DISTRICT TWENTY-ONE.-- Representative district twenty-one is composed of Bernalillo county precincts 291 through 293, 300, 318, 321 through 323, 326, 327, 329 through 331 and 475 through 478.

REPRESENTATIVE DISTRICT TWENTY-TWO.-- Representative district twenty-two is composed of Bernalillo county precincts 258, 302 through 304, 307, 553 through 559, 570, 572 and 573; and Santa Fe county precincts 18, 73, 84 and 85.

REPRESENTATIVE DISTRICT TWENTY-THREE.-- Representative district twenty-three is composed of Bernalillo county precincts 2, 3, 78, 89 and 171; and Sandoval county precincts 11 through 13, 30 through 33, 35, 36, 54, 57 and 72.

REPRESENTATIVE DISTRICT TWENTY-FOUR.-- Representative district twenty-four is composed of Bernalillo county precincts 453, 462 through 465, 471 through 474, 502 through 508, 514, 522, 531 through 536, 542 through 545 and 562.

HB 39

REPRESENTATIVE DISTRICT TWENTY-FIVE.-- Representative district twenty-five is composed of Bernalillo county precincts 313, 314, 316, 317, 344, 371 through 375, 385 through 387, 401, 403, 411 through 417, 431 through 435, 441 through 446 and 491.

REPRESENTATIVE DISTRICT TWENTY-SIX.-- Representative district twenty-six is composed of Bernalillo county precincts 20, 22 through 28, 82, 111 through 113, 119 and 120.

REPRESENTATIVE DISTRICT TWENTY-SEVEN.-- Representative district twenty-seven is composed of Bernalillo county precincts 407, 410, 418, 419, 421 through 425, 448, 456, 485 through 490, 510 and 601.

REPRESENTATIVE DISTRICT TWENTY-EIGHT.-- Representative district twenty-eight is composed of Bernalillo county precincts 308, 428 through 430, 452, 454, 480, 515 through 521, 524 through 528, 530, 540, 561, 564 through 566 and 603.

REPRESENTATIVE DISTRICT TWENTY-NINE.-- Representative district twenty-nine is composed of Bernalillo county precincts 19, 68, 69, 79, 80, 84, 85, 87, 116, 127 through 129 and 170.

REPRESENTATIVE DISTRICT THIRTY.-- Representative district thirty is composed of Bernalillo county precincts 400, 402, 404 through 406, 408, 409, 420, 439, 440, 461, 466, 481, 484, 492 through 500, 509, 511 through 513 and 523.

REPRESENTATIVE DISTRICT THIRTY-ONE.-- Representative district thirty-one is composed of Bernalillo county precincts 426, 427, 447, 449 through 451, 482, 483, 529, 537 through 539, 541, 560, 563, 567 through 569 and 602.

REPRESENTATIVE DISTRICT THIRTY-TWO.-- Representative district thirty-two is composed of Grant county precinct 31; Hidalgo county precincts 2, 3, 5 and 6; and Luna county.

REPRESENTATIVE DISTRICT THIRTY-THREE.-- Representative district thirty-three is composed of Dona Ana county precincts 18, 19, 31, 37 through 40, 53 through 58, 78, 82, 98, 101 and 108.

REPRESENTATIVE DISTRICT THIRTY-FOUR.-- Representative district thirty-four is composed of Dona Ana county precincts 8, 13 through 17, 96 and 97.

REPRESENTATIVE DISTRICT THIRTY-FIVE.-- Representative district thirty-five is composed of Dona Ana county precincts 24, 25, 27 through 30, 32 through 36, 41 through 52 and 91 through 94.

REPRESENTATIVE DISTRICT THIRTY-SIX.-- Representative district thirty-six is composed of Dona Ana county precincts 1, 2, 20, 22, 23, 65, 84 through 88, 90, 95, 105, 117 and 118.

REPRESENTATIVE DISTRICT THIRTY-SEVEN.-- Representative district thirty-seven is composed of Dona Ana county precincts 26, 59, 61, 62, 67 through 69, 83, 89, 99, 102, 103, 109, 112 and 116.

HB 39

REPRESENTATIVE DISTRICT THIRTY-EIGHT.-- Representative district thirty-eight is composed of Catron county; Grant county precincts 1 through 4, 6, 7, 11 through 17 and 35; Hidalgo county precinct 4; Sierra county precincts 2 through 9; and Socorro county precincts 11, 13, 14 and 26.

REPRESENTATIVE DISTRICT THIRTY-NINE.-- Representative district thirty-nine is composed of Dona Ana county precincts 3, 4, 21, 60, 63, 100, 107, 111 and 115; Grant county precincts 5, 8 through 10, 18 through 30 and 32 through 34; Hidalgo county precinct 1; and Sierra county precinct 1.

REPRESENTATIVE DISTRICT FORTY.-- Representative district forty is composed of Mora county precincts 1, 2, 4 and 5; Rio Arriba county precincts 2 through 5, 13 through 17, 37, 40 and 41; San Miguel county precincts 22 through 24; Santa Fe county precincts 4 and 58; and Taos county precincts 20, 23 through 25, 27, 28, 30 through 32, 34 and 36.

REPRESENTATIVE DISTRICT FORTY-ONE.-- Representative district forty-one is composed of Rio Arriba county precincts 1, 6 through 12, 18 through 23, 25 through 28, 30 through 36, 38, 39 and 42; Sandoval county precincts 16 through 18, 21 through 23, 78 and 79; Santa Fe county precinct 40; and Taos county precincts 1 and 22.

REPRESENTATIVE DISTRICT FORTY-TWO.-- Representative district forty-two is composed of Colfax county precinct 1; and Taos county precincts 5 through 19, 21, 26, 29, 33 and 35.

REPRESENTATIVE DISTRICT FORTY-THREE.-- Representative district forty-three is composed of Los Alamos county; Sandoval county precincts 7 and 51; and Santa Fe county precincts 12 and 86.

REPRESENTATIVE DISTRICT FORTY-FOUR.-- Representative district forty-four is composed of Sandoval county precincts 34, 37 through 39, 48, 52, 53, 58 through 62, 64, 65, 74 and 81 through 83.

REPRESENTATIVE DISTRICT FORTY-FIVE.-- Representative district forty-five is composed of Santa Fe county precincts 29, 37, 38, 51, 53, 54, 56, 64, 75 through 78 and 80.

REPRESENTATIVE DISTRICT FORTY-SIX.-- Representative district forty-six is composed of Santa Fe county precincts 1 through 3, 5 through 8, 11, 20, 21, 23, 25, 31, 33, 59 through 61, 79, 82, 83 and 87.

REPRESENTATIVE DISTRICT FORTY-SEVEN.-- Representative district forty-seven is composed of Santa Fe county precincts 9, 10, 13, 22, 28, 30, 36, 46 through 48, 55, 57, 63, 65, 68 through 71 and 81.

REPRESENTATIVE DISTRICT FORTY-EIGHT.-- Representative district forty-eight is composed of Santa Fe county precincts 24, 26, 27, 32, 34, 35, 39, 41 through 45, 49, 50, 52, 66, 67 and 74.

HB 39

REPRESENTATIVE DISTRICT FORTY-NINE.-- Representative district forty-nine is composed of Socorro county precincts 1 through 10, 12 and 16 through 25; and Valencia county precincts 1, 20, 27, 29, 30, 33, 34, 38 and 39.

REPRESENTATIVE DISTRICT FIFTY.-- Representative district fifty is composed of Bernalillo county precincts 551, 552 and 571; Sandoval county precincts 5, 6, 28, 55, 56 and 76; Santa Fe county precincts 14 through 17, 19, 62, 72 and 88; and Tarrant county precincts 5, 6, 13 and 16.

REPRESENTATIVE DISTRICT FIFTY-ONE.-- Representative district fifty-one is composed of Otero county precincts 2, 15 through 20, 22, 26, 27 and 29 through 37.

REPRESENTATIVE DISTRICT FIFTY-TWO.-- Representative district fifty-two is composed of Dona Ana county precincts 7, 9 through 12, 70 through 73, 77, 79, 81, 104, 106, 110, 113, 114 and 120.

REPRESENTATIVE DISTRICT FIFTY-THREE.-- Representative district fifty-three is composed of Dona Ana county precincts 5, 6, 64, 66, 74 through 76, 80 and 119; and Otero county precincts 1 and 41.

REPRESENTATIVE DISTRICT FIFTY-FOUR.-- Representative district fifty-four is composed of Chaves county precinct 104; Eddy county precincts 1 through 8, 10, 11, 13, 29, 34, 35 and 38 through 40; and Otero county precincts 3 through 8.

REPRESENTATIVE DISTRICT FIFTY-FIVE.-- Representative district fifty-five is composed of Eddy county precincts 9, 12, 14 through 21, 23, 25 through 28, 30, 32, 33, 36, 37, 42, 44 and 45.

REPRESENTATIVE DISTRICT FIFTY-SIX.-- Representative district fifty-six is composed of Lincoln county precincts 1 through 14 and 16 through 21; and Otero county precincts 10, 12 through 14 and 38.

REPRESENTATIVE DISTRICT FIFTY-SEVEN.-- Representative district fifty-seven is composed of Chaves county precincts 1 through 7, 9 through 16, 24, 25, 32 through 34, 41, 44 through 47 and 83; De Baca county precinct 2; and Roosevelt county precincts 5 and 19.

REPRESENTATIVE DISTRICT FIFTY-EIGHT.-- Representative district fifty-eight is composed of Chaves county precincts 42, 43, 51, 52, 61 through 63, 71 through 73, 81, 90 through 92, 94 and 101 through 103; and Eddy county precinct 41.

REPRESENTATIVE DISTRICT FIFTY-NINE.-- Representative district fifty-nine is composed of Chaves county precincts 21 through 23, 31, 35, 36, 82, 84, 85 and 93; Lincoln county precinct 15; and Otero county precincts 9, 11, 21, 23 through 25, 28, 39 and 40.

REPRESENTATIVE DISTRICT SIXTY.-- Representative district sixty is composed of Bernalillo county precincts 1, 115, 117 and 118; and Sandoval county precincts 40, 41, 43 through 46, 49, 85 and 86.

HB 39

REPRESENTATIVE DISTRICT SIXTY-ONE.-- Representative district sixty-one is composed of Lea county precincts 11 through 17, 35, 36, 52 through 55, 62 and 71 through 74.

REPRESENTATIVE DISTRICT SIXTY-TWO.-- Representative district sixty-two is composed of Lea county precincts 20, 22 through 25, 27 through 34, 41 through 44, 51 and 61.

REPRESENTATIVE DISTRICT SIXTY-THREE.-- Representative district sixty-three is composed of Curry county precincts 5 through 9, 25, 26, 28, 29 and 36; De Baca county precincts 1, 3 and 4; Guadalupe county; Quay county precincts 1, 7, 9 and 11; and Roosevelt county precincts 6 through 8 and 17.

REPRESENTATIVE DISTRICT SIXTY-FOUR.-- Representative district sixty-four is composed of Curry county precincts 10 through 15, 17 through 24, 31, 32 and 37.

REPRESENTATIVE DISTRICT SIXTY-FIVE.-- Representative district sixty-five is composed of McKinley county precinct 12; Rio Arriba county precincts 24 and 29; San Juan county precincts 15 and 16; and Sandoval county precincts 1 through 4, 8 through 10, 14, 15, 19, 20, 24 through 27 and 29.

REPRESENTATIVE DISTRICT SIXTY-SIX.-- Representative district sixty-six is composed of Sandoval county precincts 42, 47, 50, 63, 66 through 71, 73, 75, 80 and 84.

REPRESENTATIVE DISTRICT SIXTY-SEVEN.-- Representative district sixty-seven is composed of Curry county precincts 1 through 4, 16, 27, 30 and 33 through 35; Lea county precincts 2, 3, 10, 18, 21 and 26; Quay county precincts 2 through 4; and Roosevelt county precincts 1 through 4, 9 through 13, 15, 18 and 21.

REPRESENTATIVE DISTRICT SIXTY-EIGHT.-- Representative district sixty-eight is composed of Colfax county precincts 2 through 5, 7 and 10 through 22; Harding county; Mora county precincts 3 and 6 through 11; Quay county precincts 5, 6, 8 and 10; San Miguel county precincts 2, 6, 9, 10, 12 and 25; Taos county precincts 2 through 4; and Union county.

REPRESENTATIVE DISTRICT SIXTY-NINE.-- Representative district sixty-nine is composed of Bernalillo county precincts 31 and 93; Cibola county precincts 2 through 4, 9 through 12 and 16 through 25; McKinley county precincts 11, 13, 14, 16 and 17; Socorro county precinct 15; and Valencia county precinct 13.

REPRESENTATIVE DISTRICT SEVENTY.-- Representative district seventy is composed of Quay county precinct 12; San Miguel county precincts 1, 3 through 5, 7, 8, 11, 13 through 21 and 26 through 28; and Torrance county precincts 1 through 4, 7 through 12, 14 and 15.