

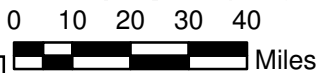
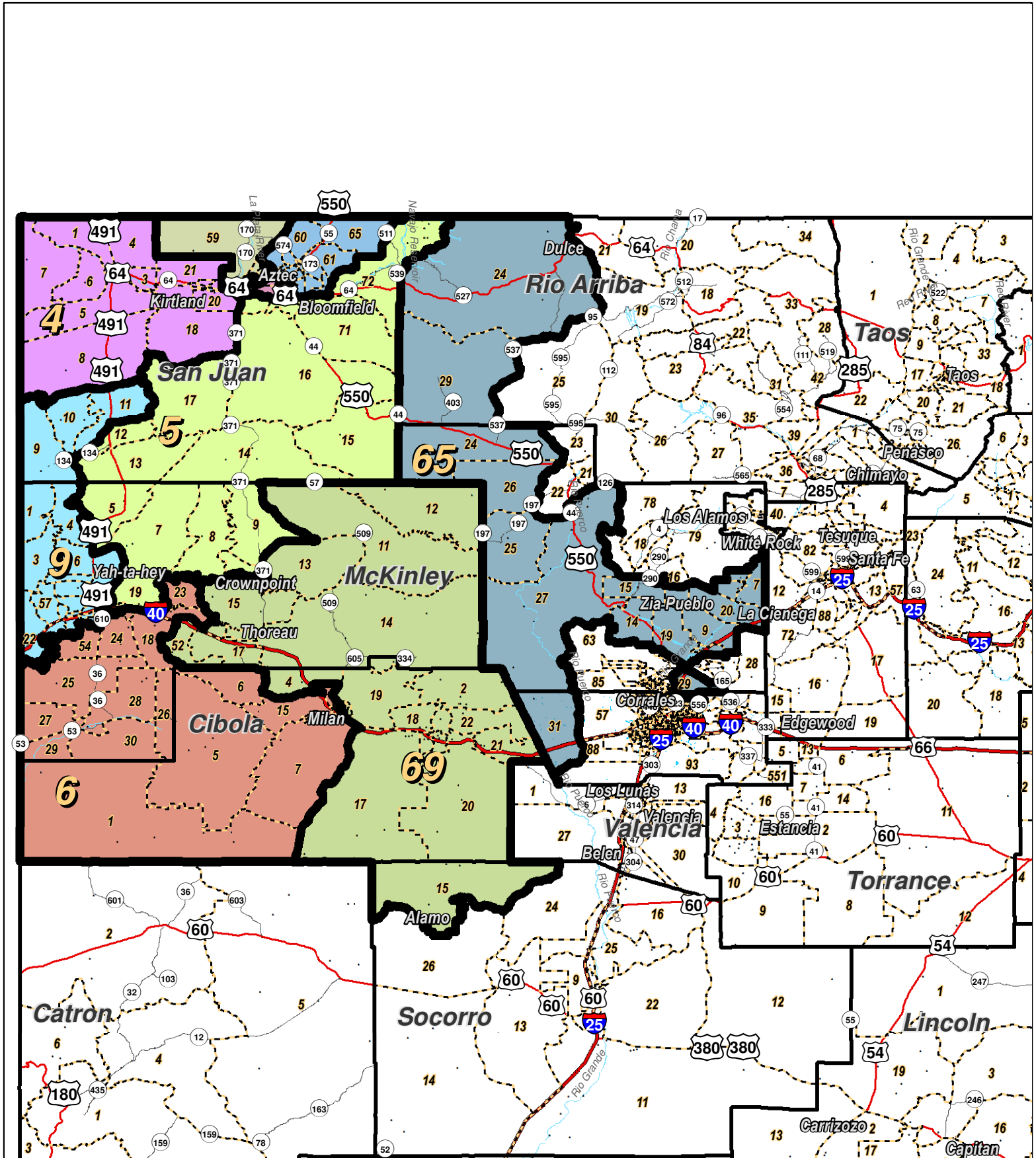
LEGEND Created: September 09, 2011

- Counties
- Interstate Highway
- Rivers
- US Highway



For the New Mexico
Legislative Council Service

Research & Polling, Inc. distributes this map assuming no liability for any errors, omissions, or inaccuracies in the information provided regardless of the cause in reliance upon any maps.



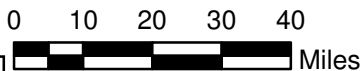
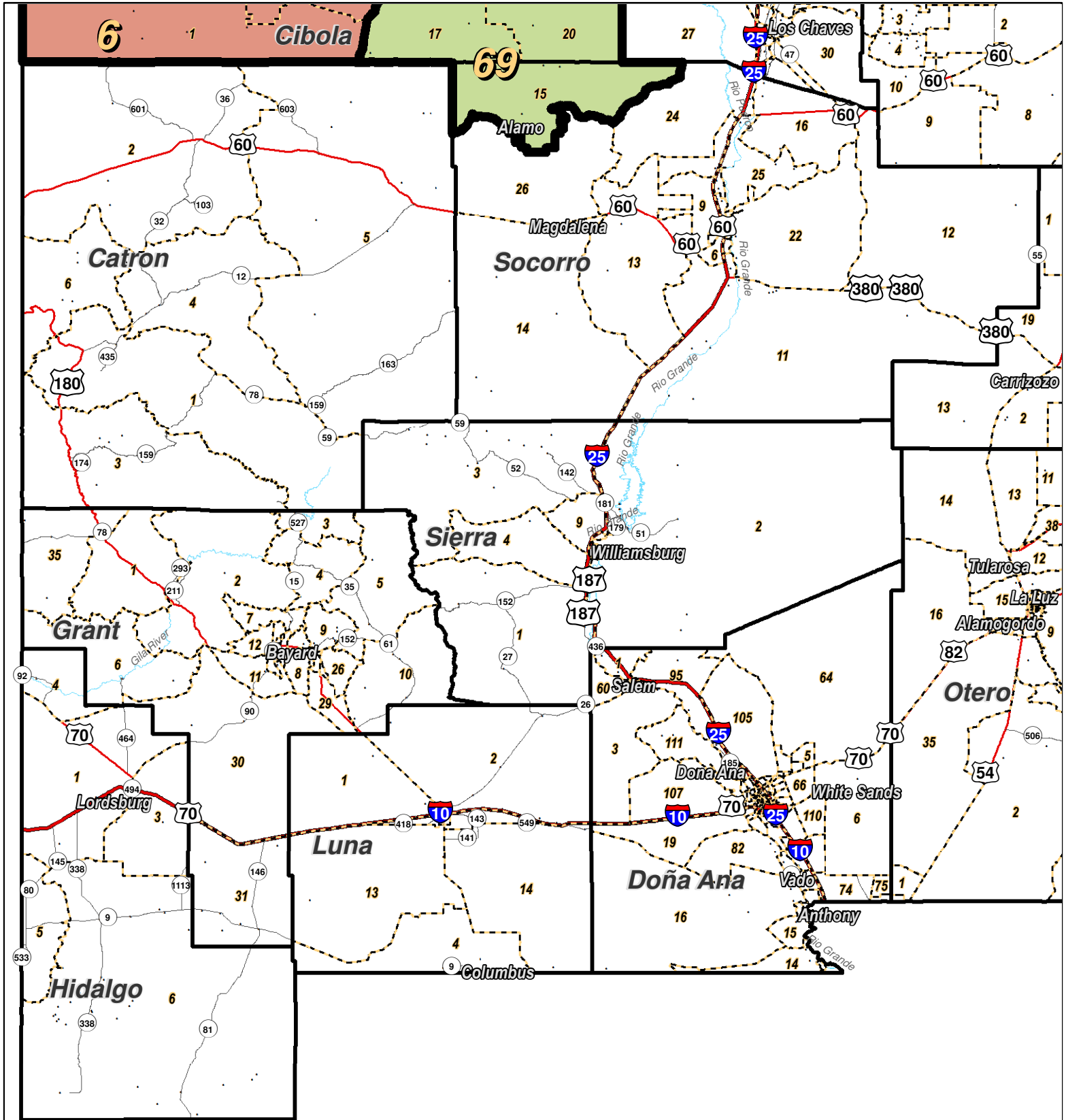
LEGEND Created: September 09, 2011

- Precincts
- Counties
- ~ Rivers
- ⊕ Lakes / Ponds
- ≡ Interstate
- US Highway
- - - State Highway

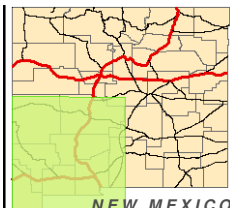


For the New Mexico
Legislative Council Service

Research & Polling, Inc. distributes this map assuming no liability for any errors, omissions, or inaccuracies in the information provided regardless of the cause in reliance upon any maps.



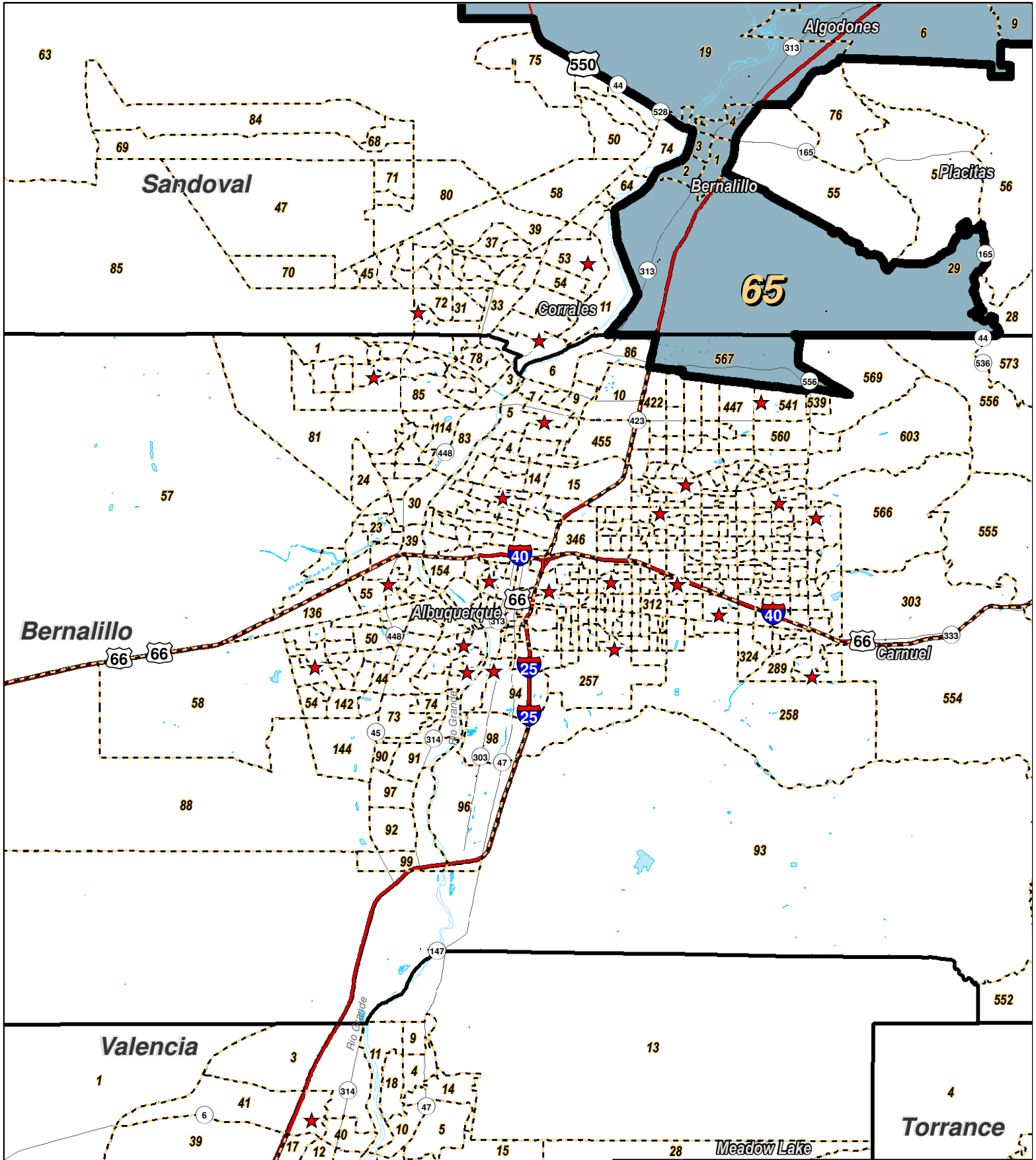
For the New Mexico
Legislative Council Service



LEGEND Created: September 09, 2011

Precincts	Rivers	Interstate
Counties	Lakes / Ponds	US Highway
		State Highway

Research & Polling, Inc. distributes this map assuming no liability for any errors, omissions, or inaccuracies in the information provided regardless of the cause in reliance upon any maps.



0 1 2 3 4
Miles

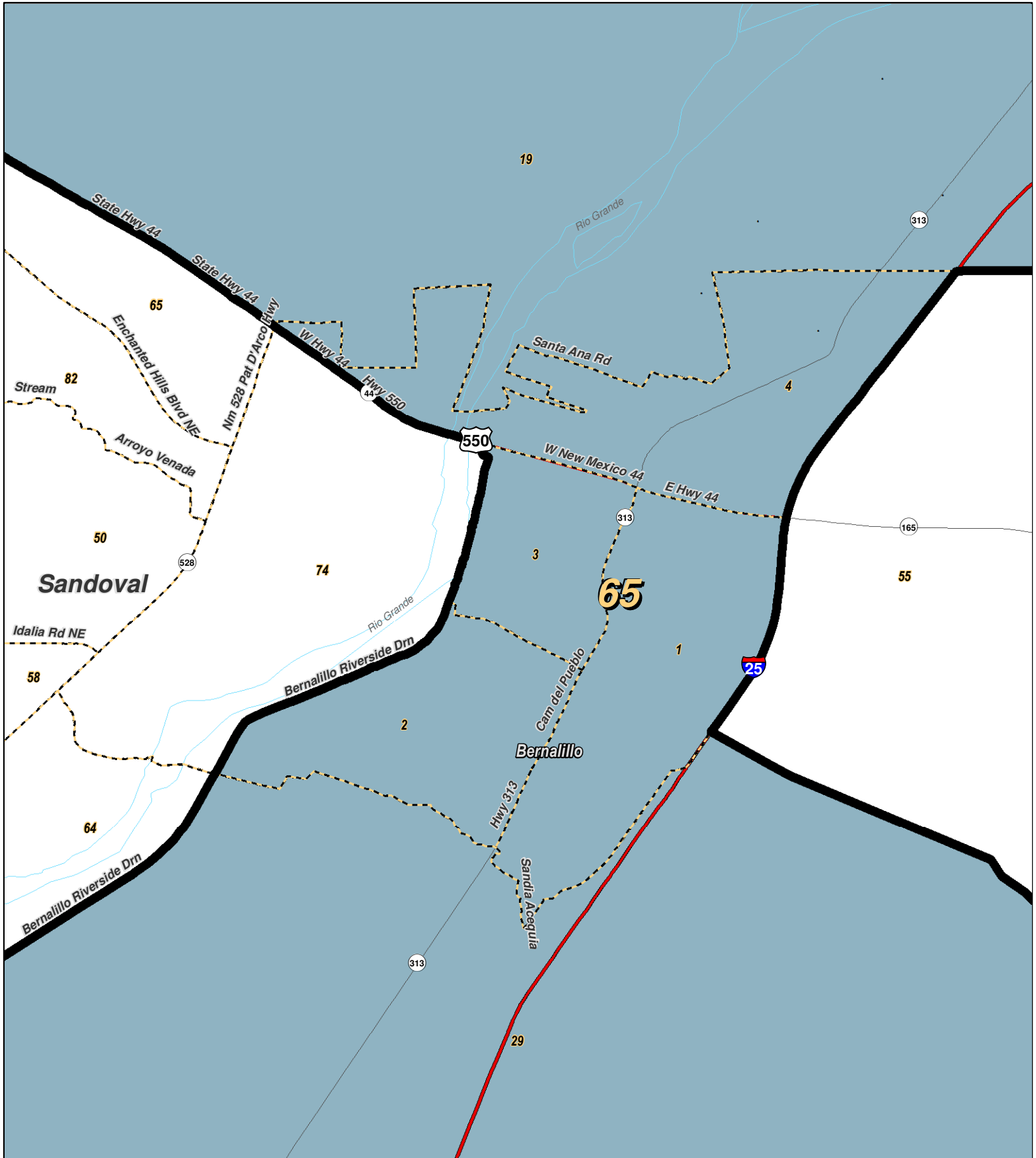
For the New Mexico
Legislative Council Service



LEGEND Created: September 09, 2011

- ★ Legislators
- Precincts
- Counties
- ~ Rivers
- ☪ Lakes / Ponds
- ↔ Interstate
- ↔ US Highway
- ↔ State Highway

Research & Polling, Inc. distributes this map assuming no liability for any errors, omissions, or inaccuracies in the information provided regardless of the cause in reliance upon any maps.



0 1 Miles

RESEARCH & POLLING INC.

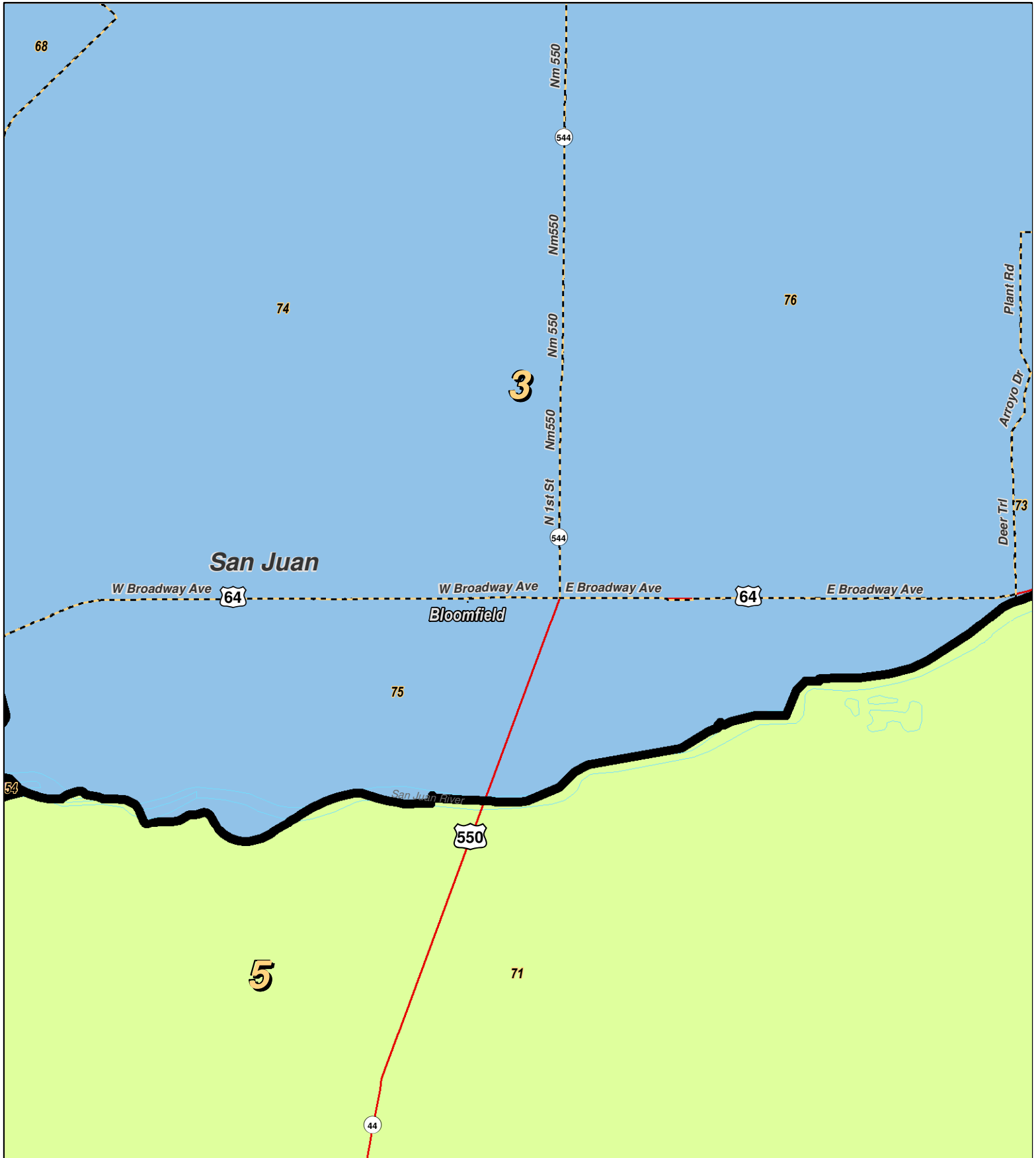
For the New Mexico Legislative Council Service



LEGEND Created: September 09, 2011


★ Legislators	~ Rivers	↗ Interstate
⬡ Precincts	☪ Lakes / Ponds	↘ US Highway
⬜ Counties		⋯ State Highway

Research & Polling, Inc. distributes this map assuming no liability for any errors, omissions, or inaccuracies in the information provided regardless of the cause in reliance upon any maps.



RESEARCH & POLLING INC.

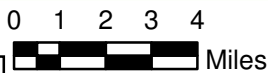
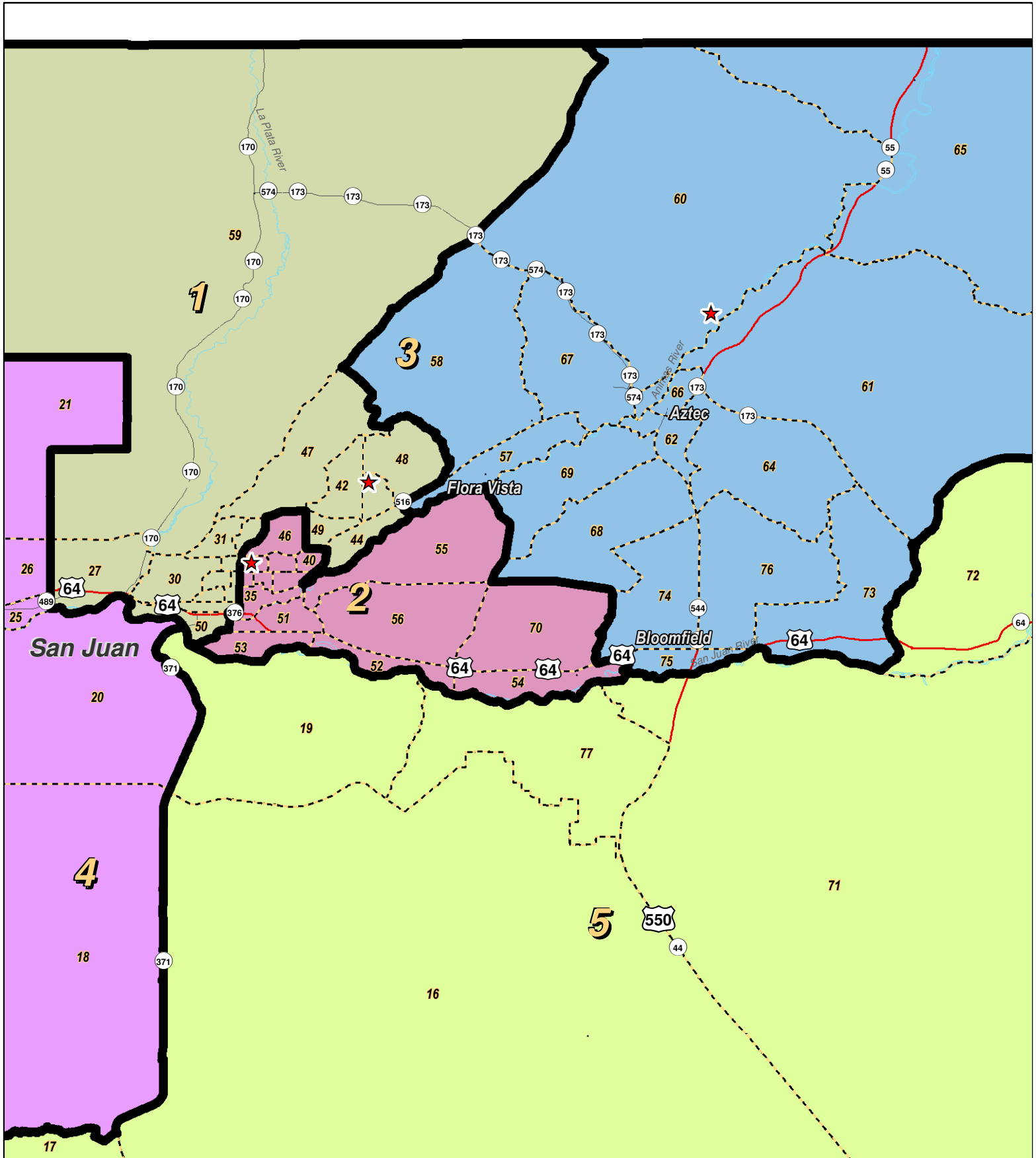
For the New Mexico Legislative Council Service



LEGEND Created: September 09, 2011

★ Legislators	~ Rivers	↗ Interstate
⬜ Precincts	⊕ Lakes / Ponds	↘ US Highway
⬜ Counties		~ State Highway

Research & Polling, Inc. distributes this map assuming no liability for any errors, omissions, or inaccuracies in the information provided regardless of the cause in reliance upon any maps.



RESEARCH & POLLING INC.
For the New Mexico Legislative Council Service

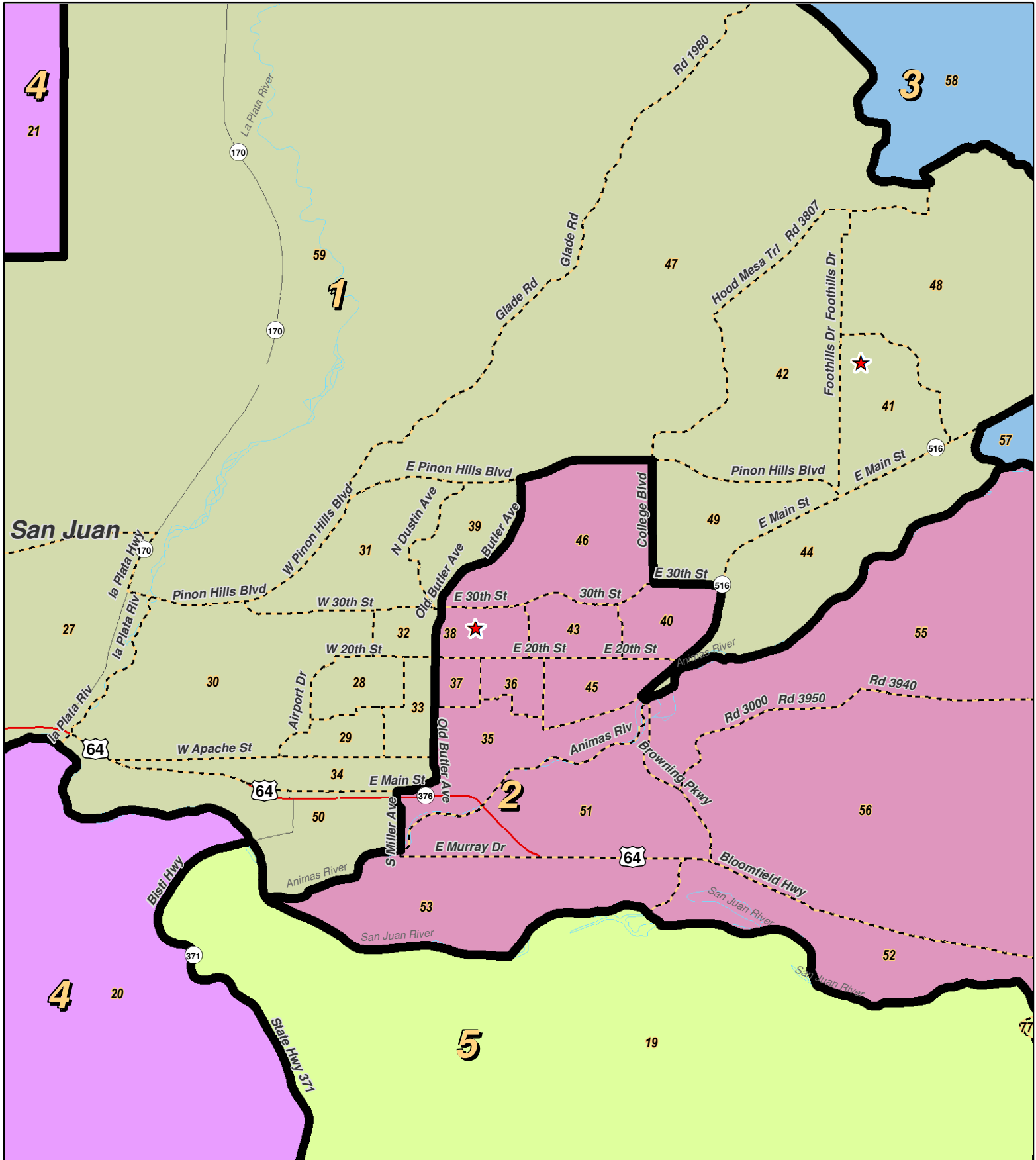


LEGEND

Created: September 09, 2011

- ★ Legislators
- ▭ Precincts
- ▭ Counties
- ~ Rivers
- ☪ Lakes / Ponds
- ↔ Interstate
- ↔ US Highway
- ↔ State Highway

Research & Polling, Inc. distributes this map assuming no liability for any errors, omissions, or inaccuracies in the information provided regardless of the cause in reliance upon any maps.



0 1 2 Miles

RESEARCH & POLLING INC.

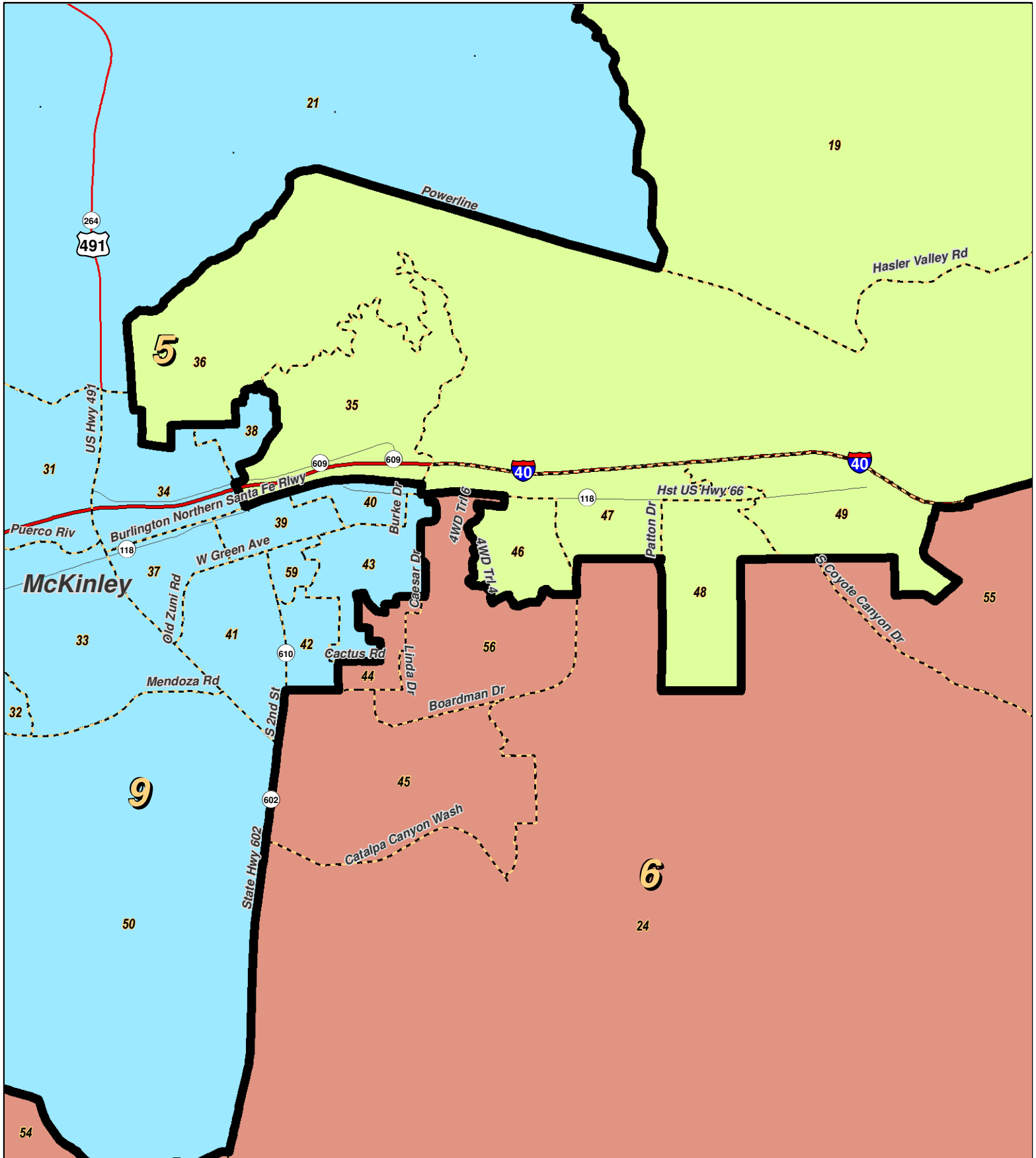
For the New Mexico Legislative Council Service



LEGEND Created: September 09, 2011

- ★ Legislators
- ~ Rivers
- ↗ Interstate
- Precincts
- ☪ Lakes / Ponds
- ↔ US Highway
- Counties
- ~ State Highway

Research & Polling, Inc. distributes this map assuming no liability for any errors, omissions, or inaccuracies in the information provided regardless of the cause in reliance upon any maps.



For the New Mexico
Legislative Council Service

0 1 Miles

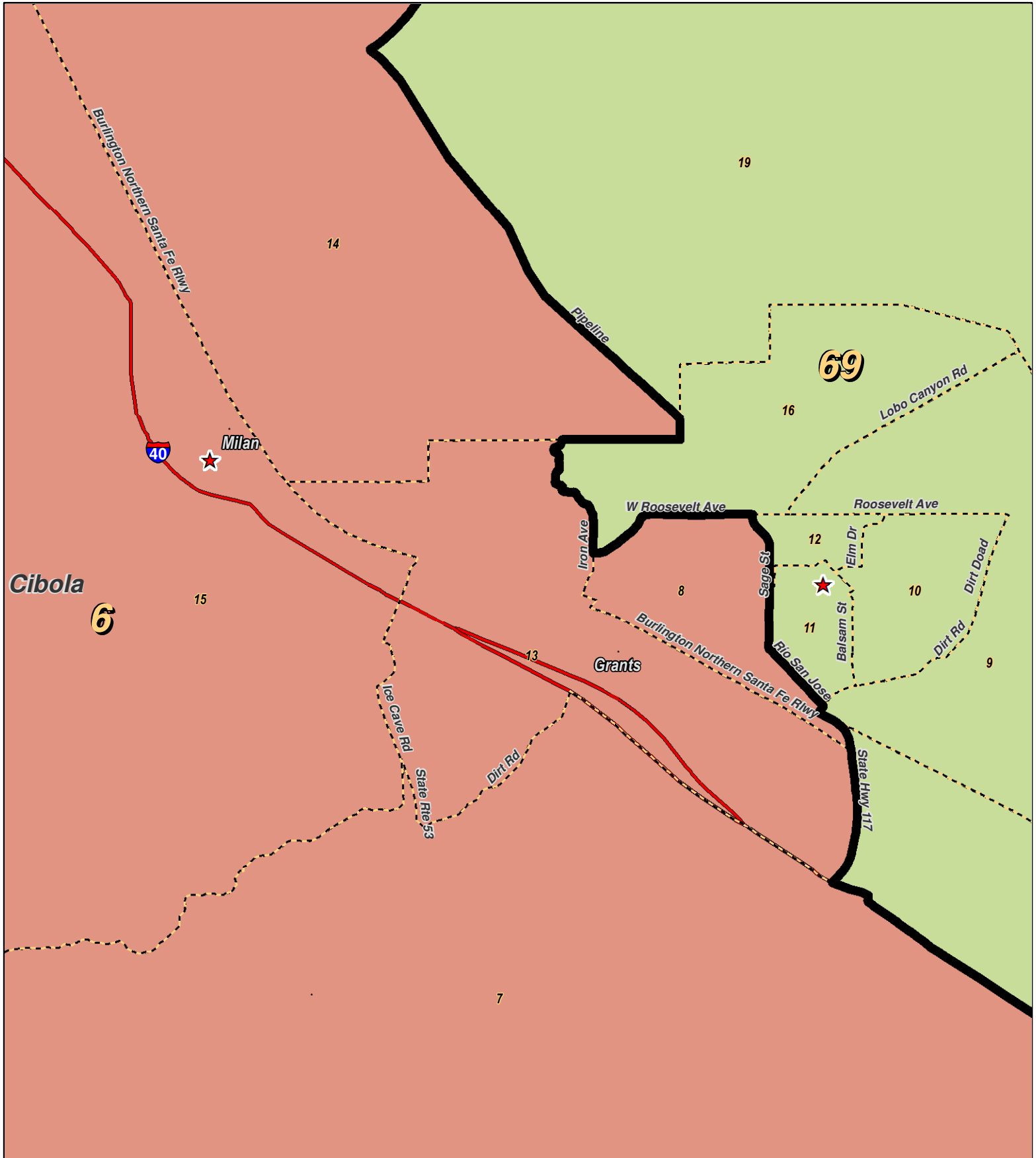
NEW MEXICO

LEGEND

Created: September 09, 2011

★ Legislators	~ Rivers	↗ Interstate
□ Precincts	☪ Lakes / Ponds	↖ US Highway
▭ Counties		~ State Highway

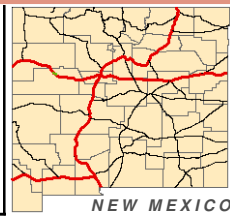
Research & Polling, Inc. distributes this map assuming no liability for any errors, omissions, or inaccuracies in the information provided regardless of the cause in reliance upon any maps.



RESEARCH & POLLING INC.
 For the New Mexico Legislative Council Service

0 1 Miles

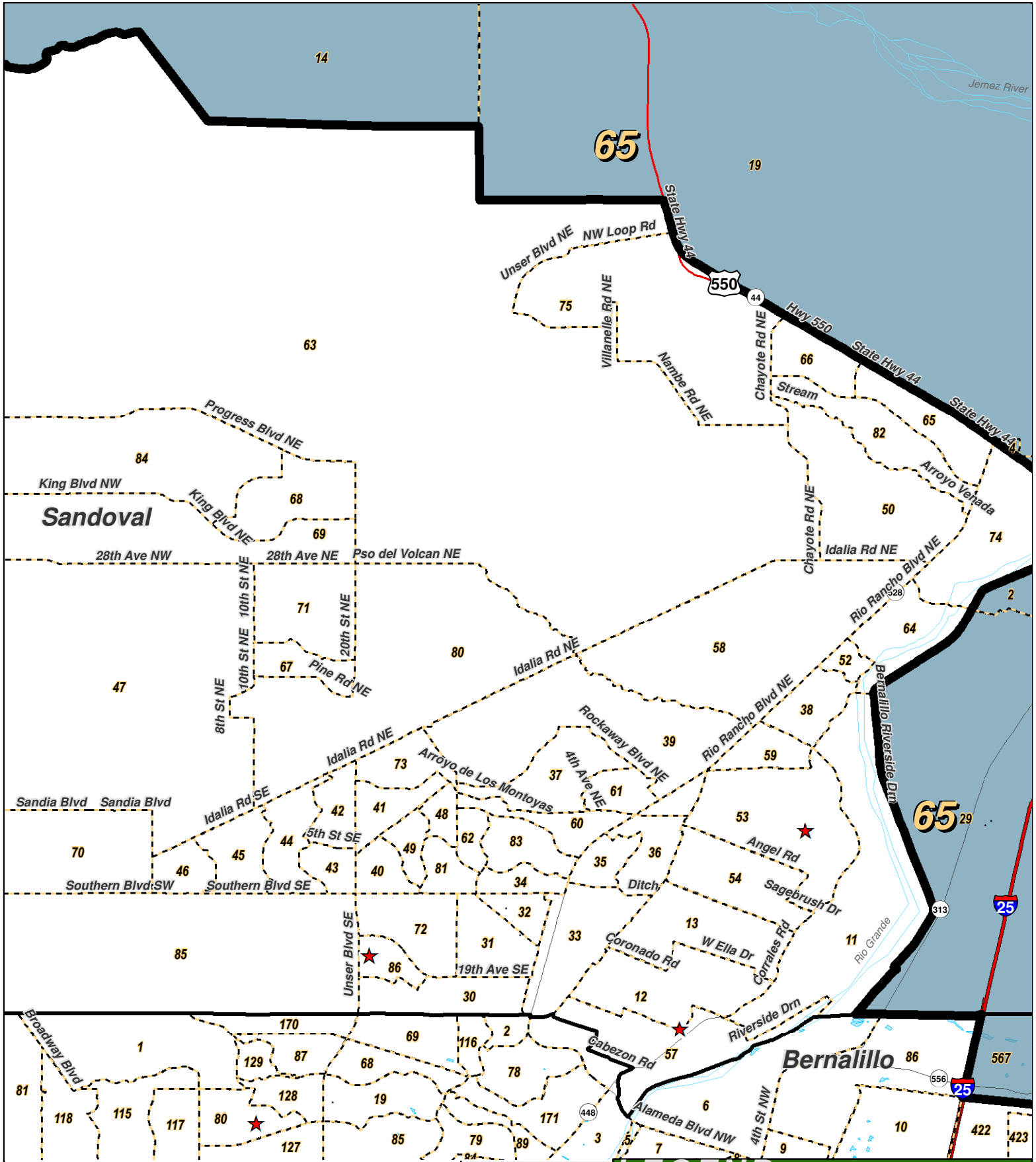
NEW MEXICO



LEGEND Created: September 09, 2011

★ Legislators	~ Rivers	↗ Interstate
⬜ Precincts	☪ Lakes / Ponds	↘ US Highway
⬜ Counties		~ State Highway

Research & Polling, Inc. distributes this map assuming no liability for any errors, omissions, or inaccuracies in the information provided regardless of the cause in reliance upon any maps.



0 1 2 Miles

For the New Mexico Legislative Council Service



LEGEND Created: September 09, 2011

★ Legislators	~ Rivers	↔ Interstate
▭ Precincts	☪ Lakes / Ponds	↔ US Highway
▭ Counties		↔ State Highway

Research & Polling, Inc. distributes this map assuming no liability for any errors, omissions, or inaccuracies in the information provided regardless of the cause in reliance upon any maps.

District	Pop	Deviation	Hispanic	Non-Hispanic Origin				
				White	Native American	Black	Asian	Other Races
1	29,547	130 0.4%	5,656 19.1%	16,957 57.4%	5,788 19.6%	240 0.8%	193 0.7%	713 2.4%
18+	21,333		3,437 16.1%	13,399 62.8%	3,805 17.8%	175 0.8%	152 0.7%	365 1.7%
2	28,309	-1,108 -3.8%	8,144 28.8%	13,259 46.8%	5,997 21.2%	198 0.7%	91 0.3%	620 2.2%
18+	20,178		5,092 25.2%	10,491 52.0%	4,074 20.2%	151 0.7%	76 0.4%	294 1.5%
3	28,910	-507 -1.7%	7,515 26.0%	17,971 62.2%	2,728 9.4%	103 0.4%	89 0.3%	504 1.7%
18+	20,794		4,669 22.5%	13,935 67.0%	1,771 8.5%	65 0.3%	71 0.3%	283 1.4%
4	28,385	-1,032 -3.5%	1,429 5.0%	3,657 12.9%	22,652 79.8%	52 0.2%	45 0.2%	550 1.9%
18+	19,499		769 3.9%	2,843 14.6%	15,575 79.9%	38 0.2%	39 0.2%	235 1.2%
5	28,727	-690 -2.3%	4,428 15.4%	4,969 17.3%	18,587 64.7%	85 0.3%	172 0.6%	486 1.7%
18+	20,160		2,790 13.8%	4,018 19.9%	12,921 64.1%	69 0.3%	141 0.7%	221 1.1%
6	29,490	73 0.2%	5,803 19.7%	4,628 15.7%	18,156 61.6%	154 0.5%	281 1.0%	468 1.6%
18+	21,368		4,299 20.1%	3,916 18.3%	12,600 59.0%	106 0.5%	214 1.0%	233 1.1%
9	28,480	-937 -3.2%	5,548 19.5%	3,051 10.7%	18,896 66.3%	149 0.5%	166 0.6%	670 2.4%
18+	19,349		3,659 18.9%	2,569 13.3%	12,571 65.0%	127 0.7%	131 0.7%	292 1.5%
65	28,510	-907 -3.1%	8,101 28.4%	2,593 9.1%	17,449 61.2%	80 0.3%	32 0.1%	255 0.9%
18+	19,770		5,669 28.7%	2,195 11.1%	11,681 59.1%	59 0.3%	29 0.1%	137 0.7%
69	28,443	-974 -3.3%	5,708 20.1%	4,052 14.2%	18,022 63.4%	174 0.6%	92 0.3%	395 1.4%
18+	20,195		4,080 20.2%	3,501 17.3%	12,202 60.4%	150 0.7%	66 0.3%	196 1.0%
Totals	258,801	Ideal: 29,417	52,332 20.2%	71,137 27.5%	128,275 49.6%	1,235 0.5%	1,161 0.4%	4,661 1.4%
18+	182,646		34,464 18.9%	56,867 31.1%	87,200 47.7%	940 0.5%	919 0.5%	2,256 1.0%

District Profile

District	Total Population	Deviation		Total Adult Native American	Adult Hispanic	Adult Non-Hispanic			Performance Measure		Registered Voters				
						White	American	Black	Dem	Rep	Total	% Dem	% Rep	% DTS	% Other
1	29,547	130	0.4%	19.8%	16.1%	62.8%	17.8%	0.8%	26.7%	73.3%	16,141	26.3%	55.9%	15.0%	2.8%
2	28,309	-1,108	-3.8%	22.2%	25.2%	52.0%	20.2%	0.7%	30.3%	69.7%	12,913	29.9%	50.2%	17.4%	2.5%
3	28,910	-507	-1.7%	10.4%	22.5%	67.0%	8.5%	0.3%	26.8%	73.2%	14,413	27.1%	52.4%	17.3%	3.2%
4	28,385	-1,032	-3.5%	81.9%	3.9%	14.6%	79.9%	0.2%	58.1%	41.9%	14,749	52.3%	28.2%	17.6%	1.9%
5	28,727	-690	-2.3%	66.7%	13.8%	19.9%	64.1%	0.3%	62.8%	37.2%	14,918	58.1%	23.6%	16.4%	1.8%
6	29,490	73	0.2%	61.1%	20.1%	18.3%	59.0%	0.5%	67.4%	32.6%	16,141	65.2%	18.0%	14.7%	2.2%
9	28,480	-937	-3.2%	68.8%	18.9%	13.3%	65.0%	0.7%	69.6%	30.4%	13,483	63.1%	17.4%	17.8%	1.7%
65	28,510	-907	-3.1%	61.2%	28.7%	11.1%	59.1%	0.3%	77.1%	22.9%	14,834	72.1%	11.7%	13.9%	2.3%
69	28,443	-974	-3.3%	62.8%	20.2%	17.3%	60.4%	0.7%	67.9%	32.1%	14,114	68.4%	17.4%	12.2%	2.0%
NM	258,801	Ideal: 29,417		50.1%	18.9%	31.1%	47.7%	0.5%	53.1%	46.9%	131,706	51.5%	30.5%	15.7%	2.3%

NM House: HD_187355.1

District Definitions by County and Precinct

REPRESENTATIVE DISTRICT ONE.--Representative district one is composed of San Juan county precincts 27 through 34, 39, 41, 42, 44, 47 through 50 and 59.

REPRESENTATIVE DISTRICT TWO.--Representative district two is composed of San Juan county precincts 35 through 38, 40, 43, 45, 46, 51 through 56 and 70.

REPRESENTATIVE DISTRICT THREE.--Representative district three is composed of San Juan county precincts 57, 58, 60 through 69 and 73 through 76.

REPRESENTATIVE DISTRICT FOUR.--Representative district four is composed of San Juan county precincts 1 through 8, 18 and 20 through 26.

REPRESENTATIVE DISTRICT FIVE.--Representative district five is composed of McKinley county precincts 5, 7 through 10, 19, 35, 36 and 46 through 49; and San Juan county precincts 12 through 17, 19, 71, 72 and 77.

REPRESENTATIVE DISTRICT SIX.--Representative district six is composed of Cibola county precincts 1, 5 through 8 and 13 through 15; and McKinley county precincts 18, 23 through 30, 44, 45 and 53 through 56.

REPRESENTATIVE DISTRICT NINE.--Representative district nine is composed of McKinley county precincts 1 through 4, 6, 20 through 22, 31 through 34, 37 through 43, 50 and 57 through 59; and San Juan county precincts 9 through 11.

REPRESENTATIVE DISTRICT SIXTY-FIVE.--Representative district sixty-five is composed of Bernalillo county precincts 31 and 567; Rio Arriba county precincts 24 and 29; and Sandoval county precincts 1 through 4, 6 through 10, 14, 15, 19, 20, 24 through 27 and 29.

REPRESENTATIVE DISTRICT SIXTY-NINE.--Representative district sixty-nine is composed of Cibola county precincts 2 through 4, 9 through 12 and 16 through 25; McKinley county precincts 11 through 17 and 52; and Socorro county precinct 15.