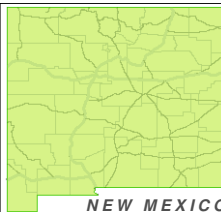


For the New Mexico
Legislative Council Service

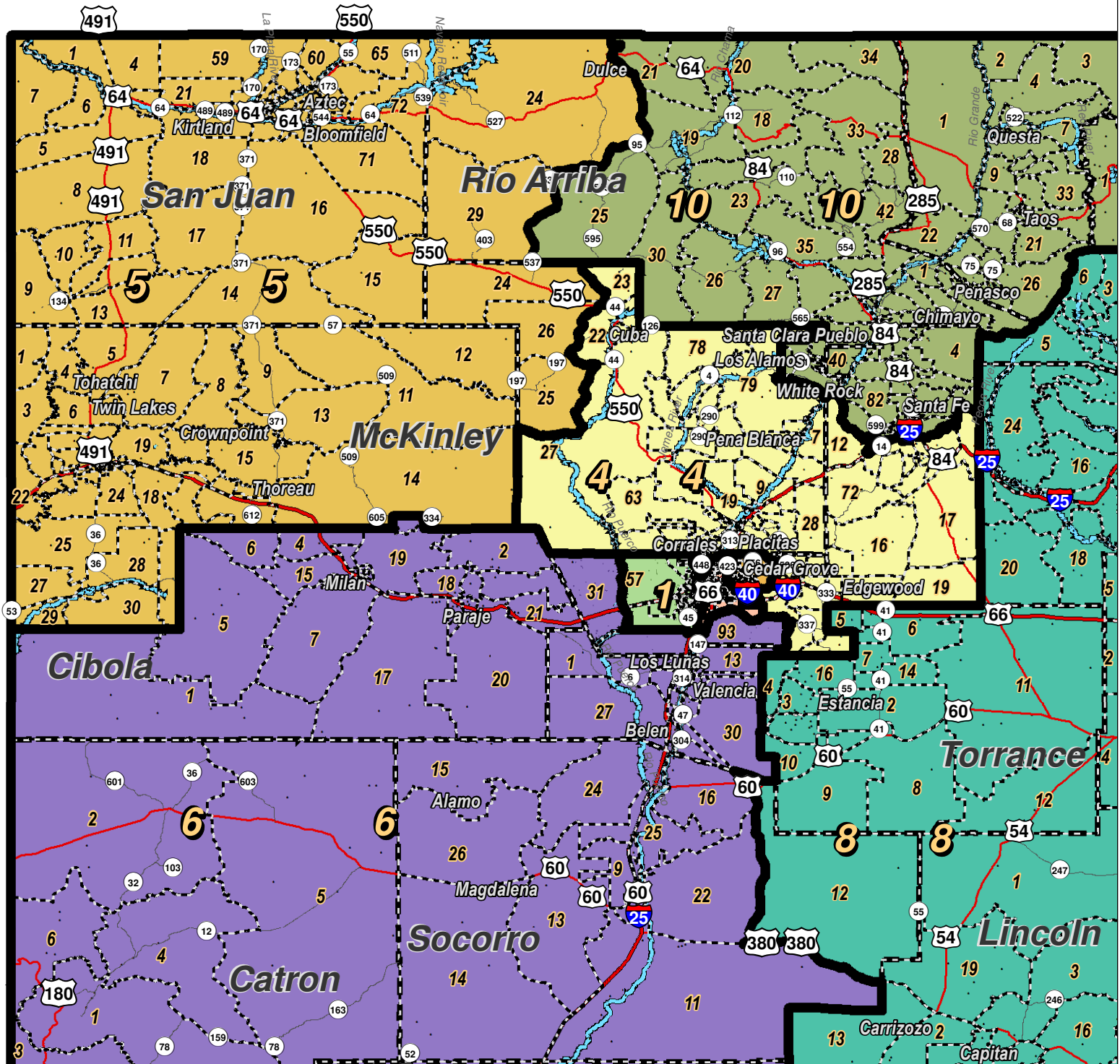


LEGEND

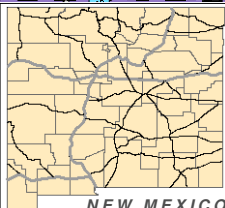
Created: September 08, 2011

- Precincts
- Counties
- Rivers
- Lakes / Ponds
- Interstate
- US Highway
- State Highway

Research & Polling, Inc. distributes this map assuming no liability for any errors, omissions, or inaccuracies in the information provided regardless of the cause in reliance upon any maps.



For the New Mexico
Legislative Council Service

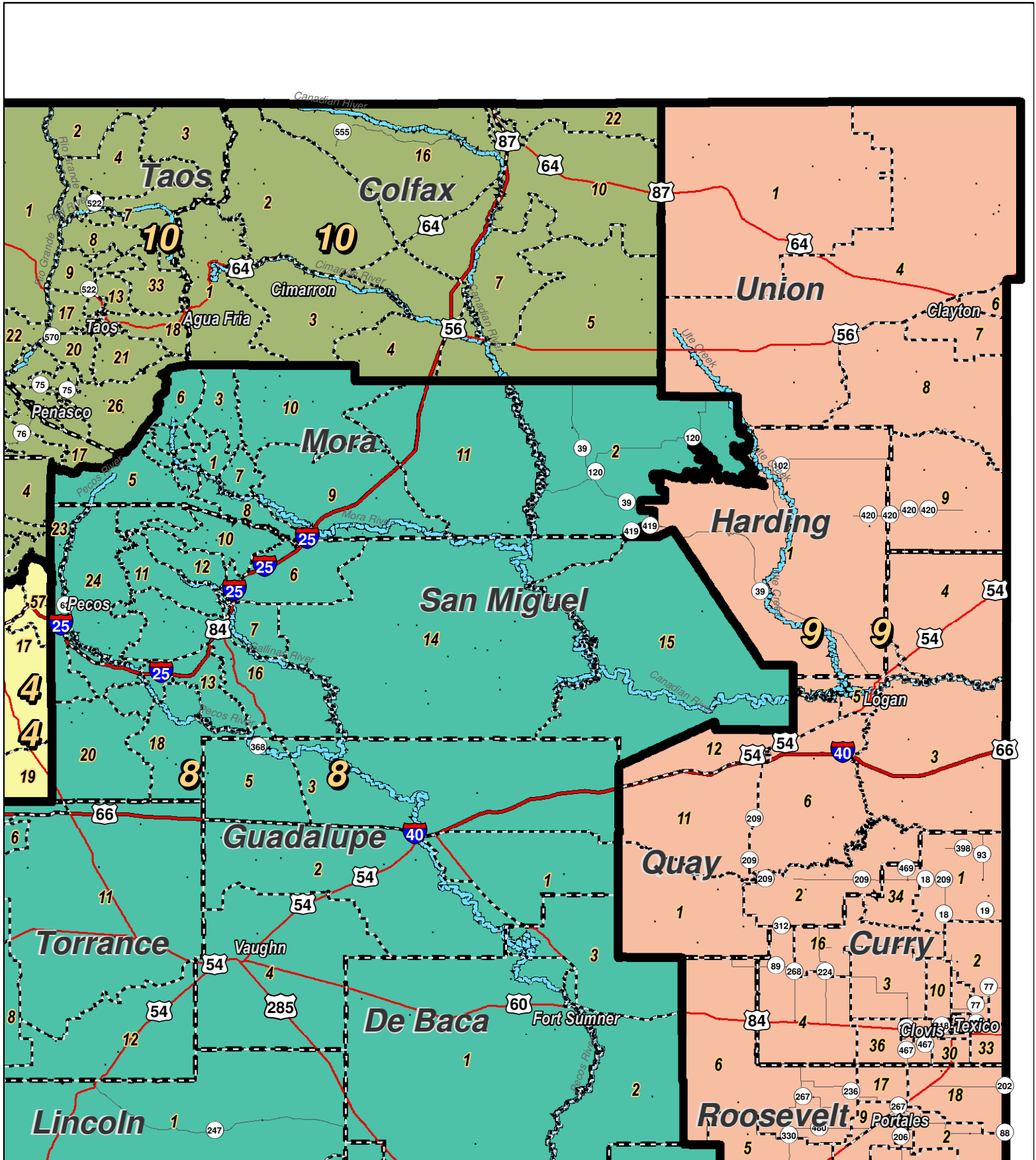


LEGEND

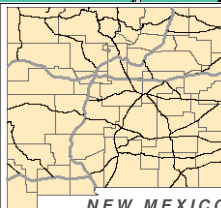
Created: September 08, 2011

- Precincts
- Counties
- Rivers
- Lakes / Ponds
- Interstate
- US Highway
- State Highway

Research & Polling, Inc. distributes this map assuming no liability for any errors, omissions, or inaccuracies in the information provided regardless of the cause in reliance upon any maps.



For the New Mexico
Legislative Council Service

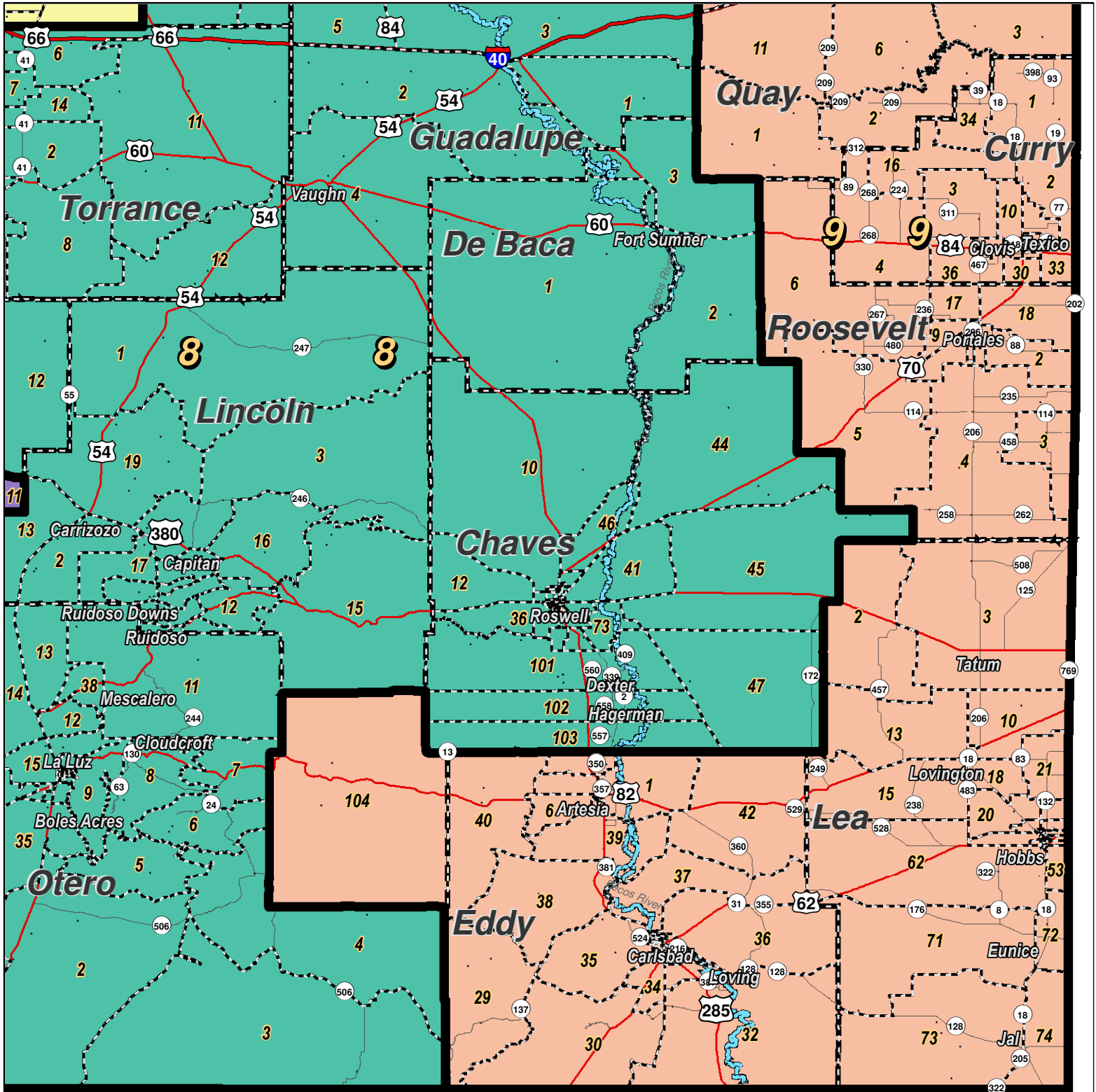


LEGEND

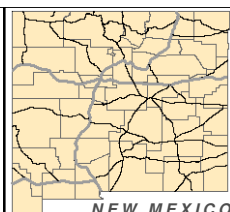
Created: September 08, 2011

- Precincts
- Counties
- Rivers
- Lakes / Ponds
- Interstate
- US Highway
- State Highway

Research & Polling, Inc. distributes this map assuming no liability for any errors, omissions, or inaccuracies in the information provided regardless of the cause in reliance upon any maps.



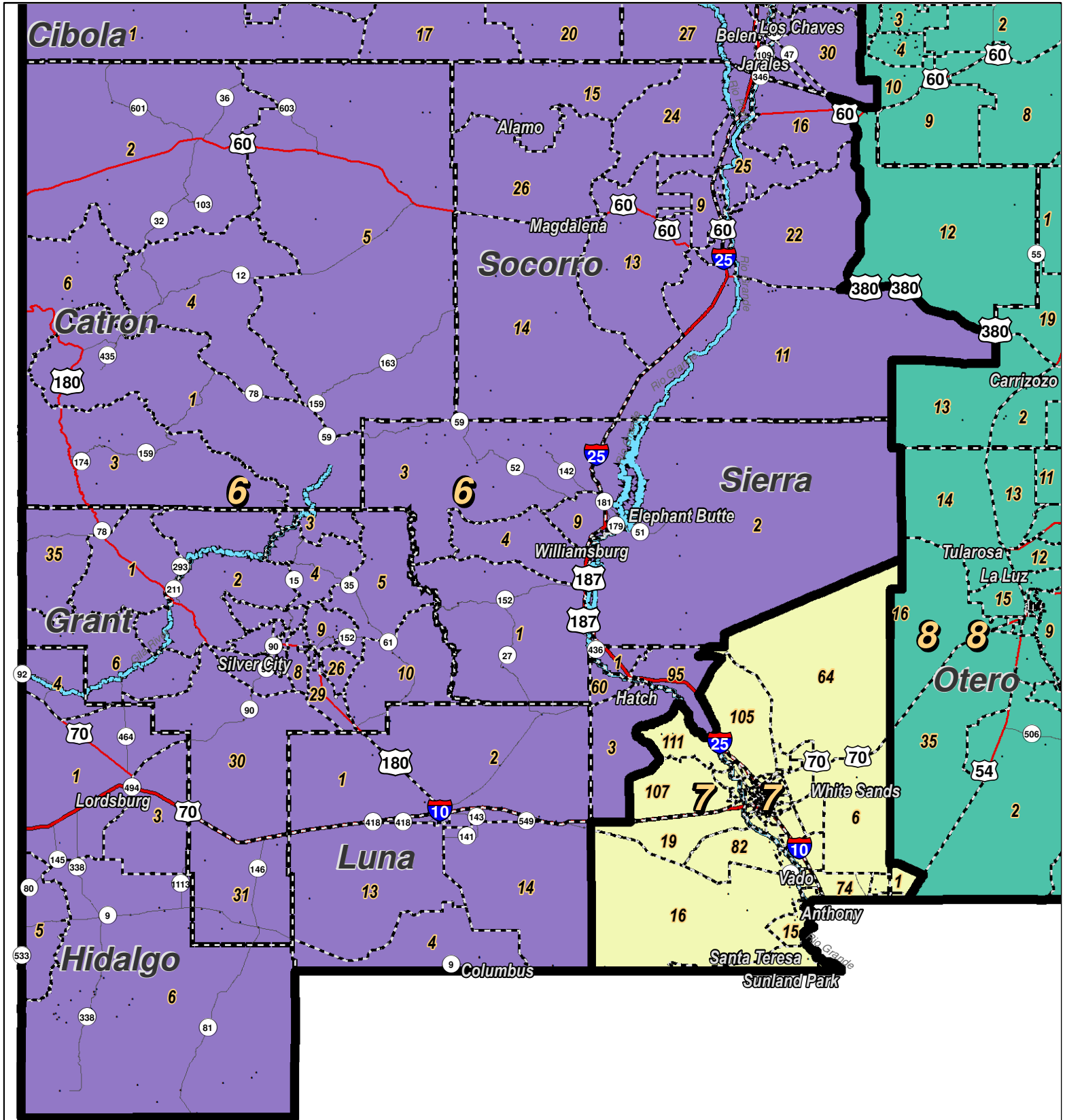
For the New Mexico
Legislative Council Service



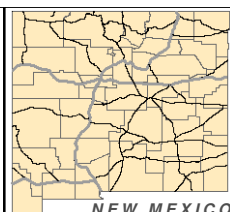
LEGEND Created: September 08, 2011

Precincts	Rivers	Interstate
Counties	Lakes / Ponds	US Highway
		State Highway

Research & Polling, Inc. distributes this map assuming no liability for any errors, omissions, or inaccuracies in the information provided regardless of the cause in reliance upon any maps.



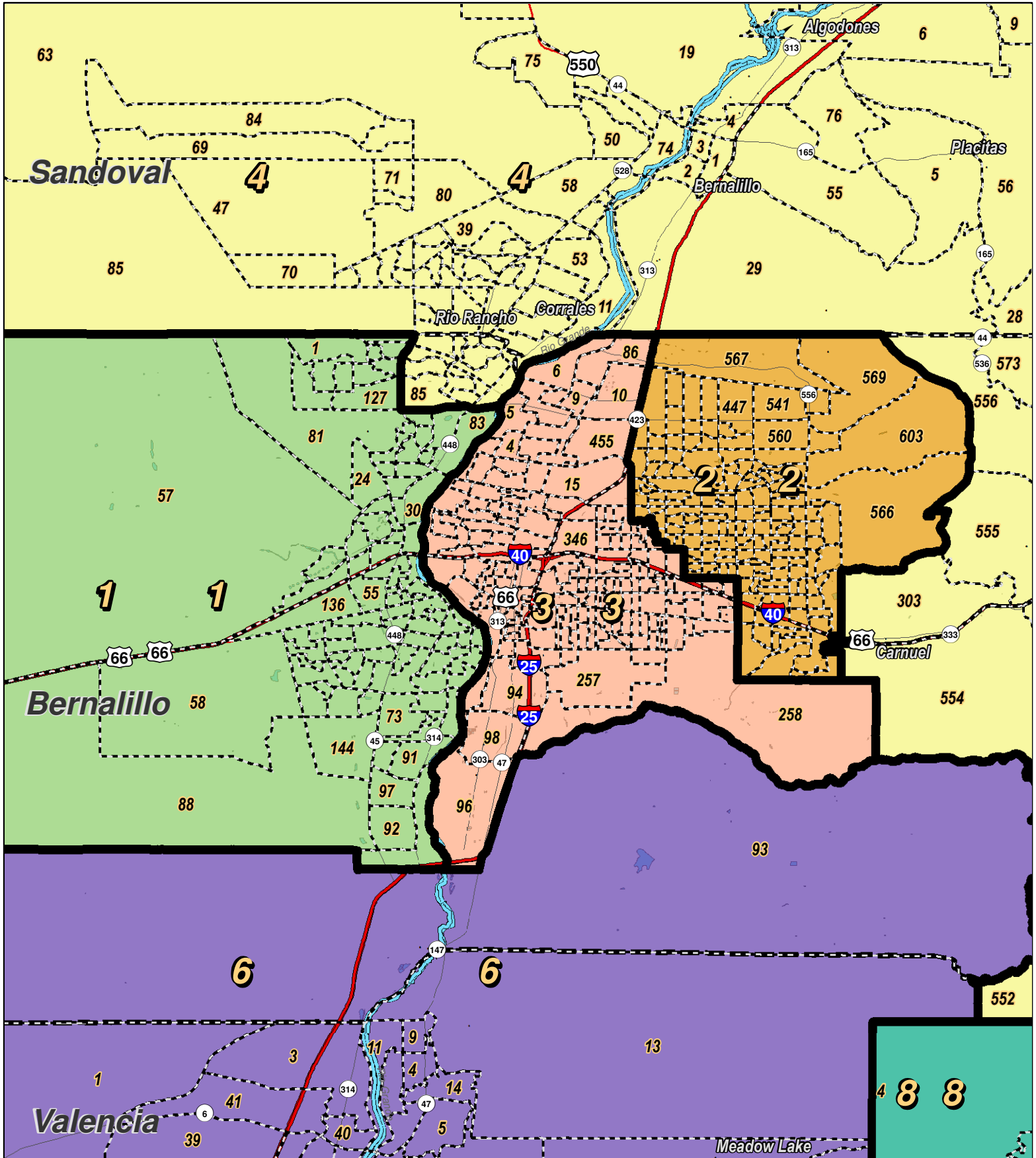
For the New Mexico
Legislative Council Service



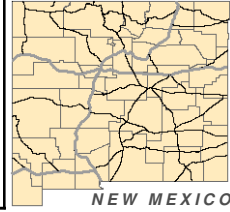
LEGEND Created: September 08, 2011

Precincts	Rivers	Interstate
Counties	Lakes / Ponds	US Highway
		State Highway

Research & Polling, Inc. distributes this map assuming no liability for any errors, omissions, or inaccuracies in the information provided regardless of the cause in reliance upon any maps.



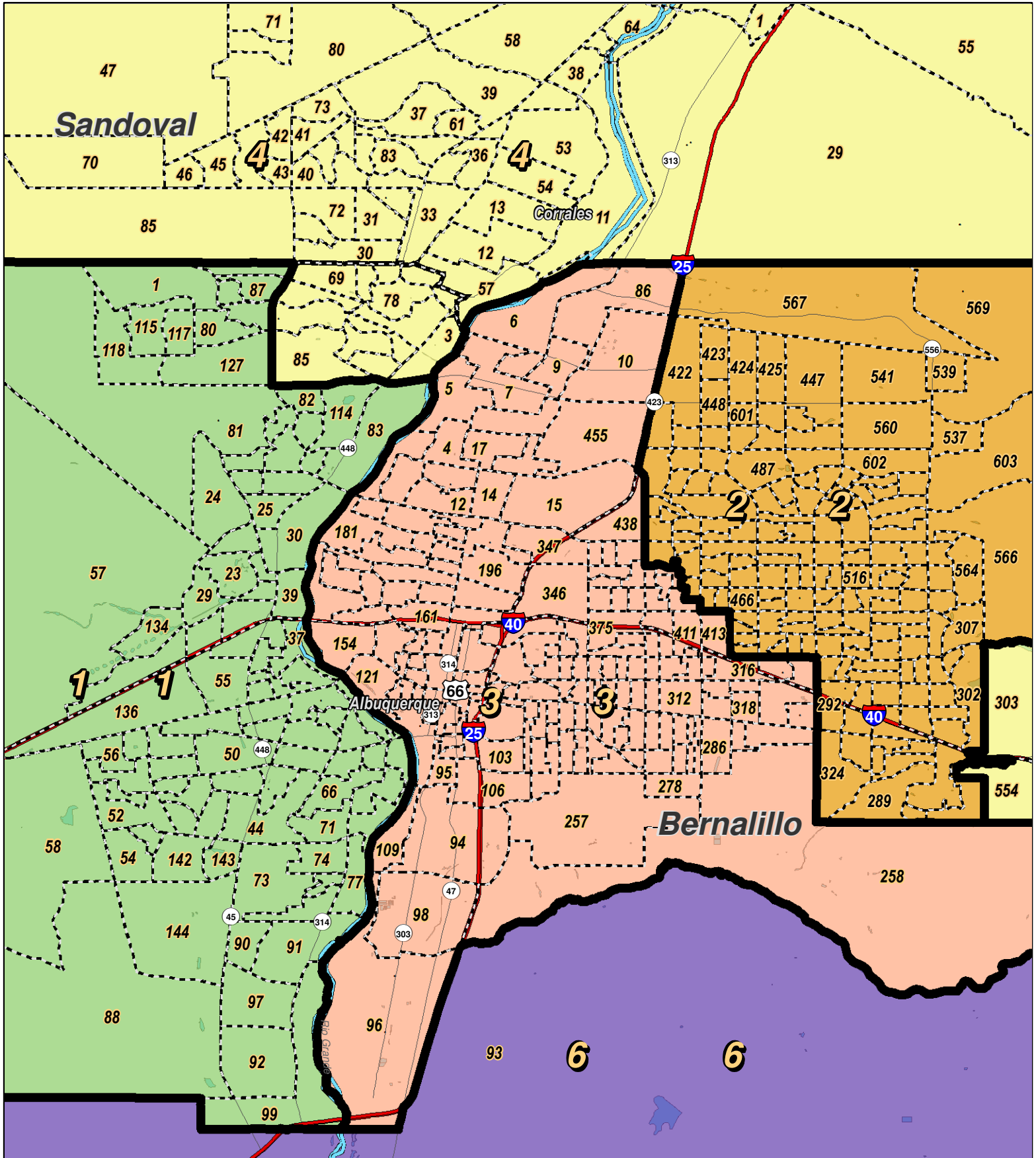
For the New Mexico
Legislative Council Service



LEGEND Created: September 08, 2011

Precincts	Rivers	Interstate
Counties	Lakes / Ponds	US Highway
		State Highway

Research & Polling, Inc. distributes this map assuming no liability for any errors, omissions, or inaccuracies in the information provided regardless of the cause in reliance upon any maps.



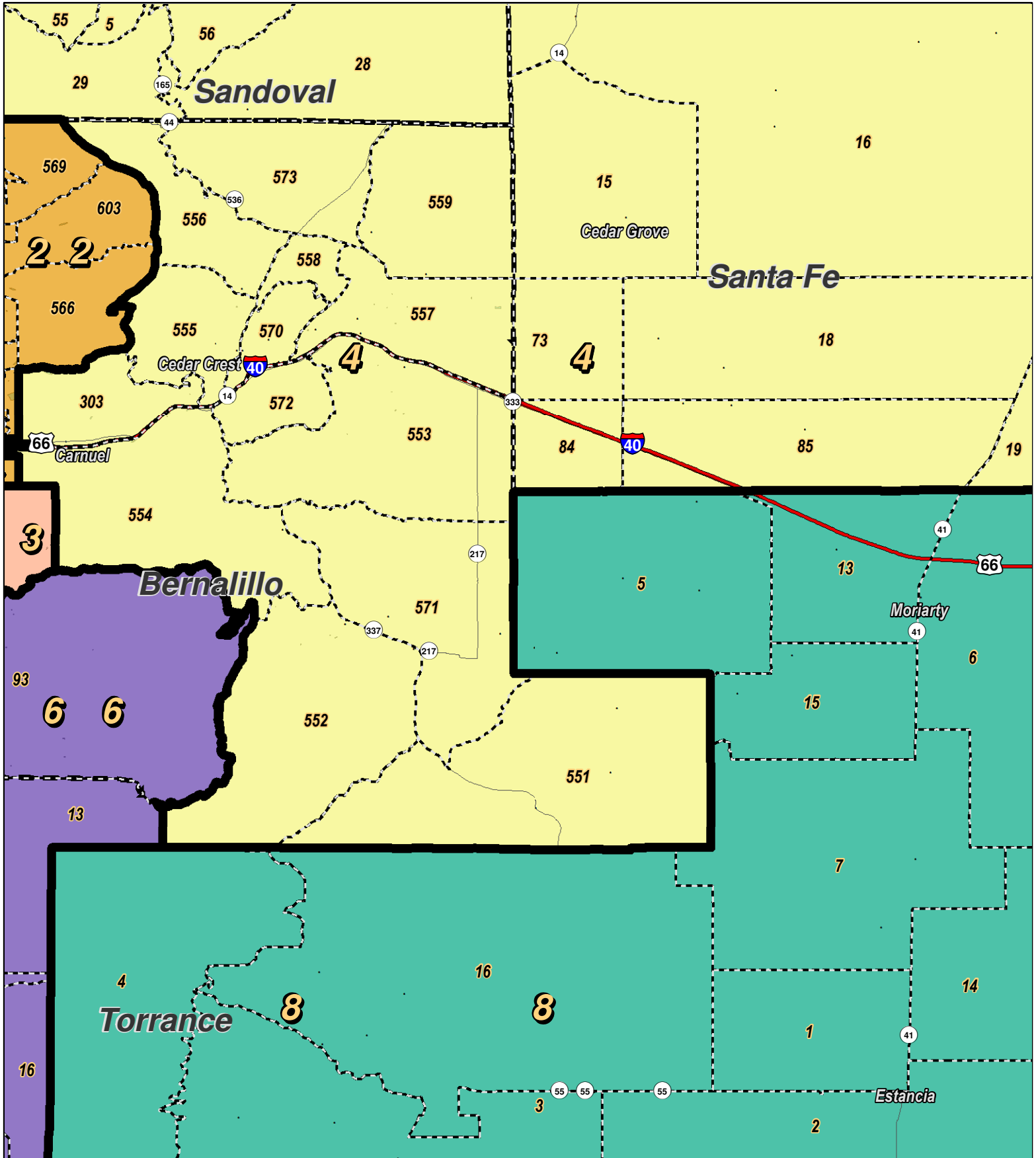
For the New Mexico
Legislative Council Service



LEGEND Created: September 08, 2011

Precincts	Rivers	Interstate
Counties	Lakes / Ponds	US Highway
		State Highway

Research & Polling, Inc. distributes this map assuming no liability for any errors, omissions, or inaccuracies in the information provided regardless of the cause in reliance upon any maps.



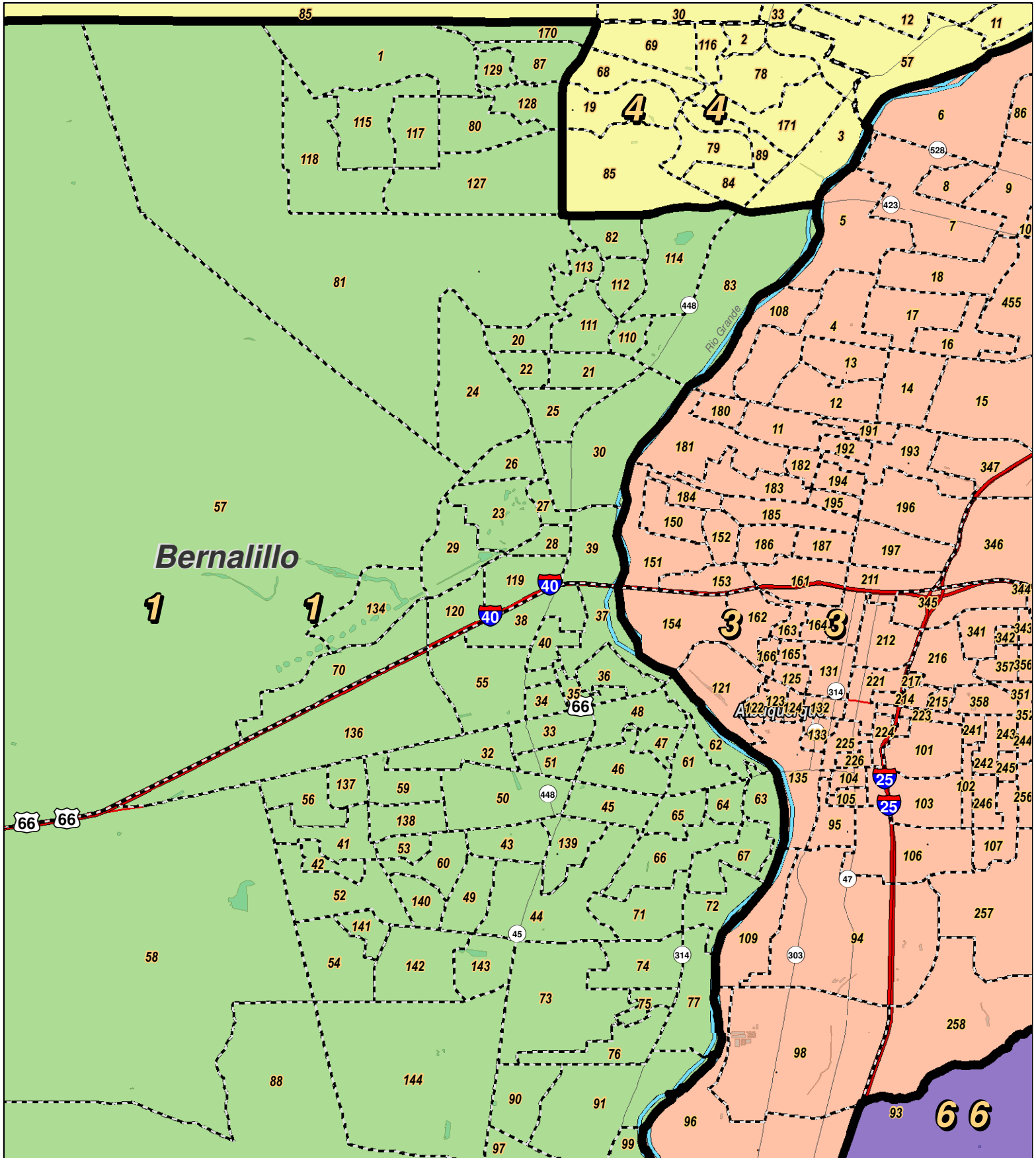
For the New Mexico
Legislative Council Service



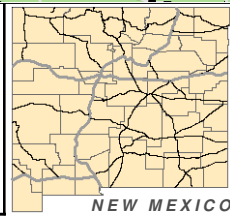
LEGEND Created: September 08, 2011

Precincts	Rivers	Interstate
Counties	Lakes / Ponds	US Highway
		State Highway

Research & Polling, Inc. distributes this map assuming no liability for any errors, omissions, or inaccuracies in the information provided regardless of the cause in reliance upon any maps.



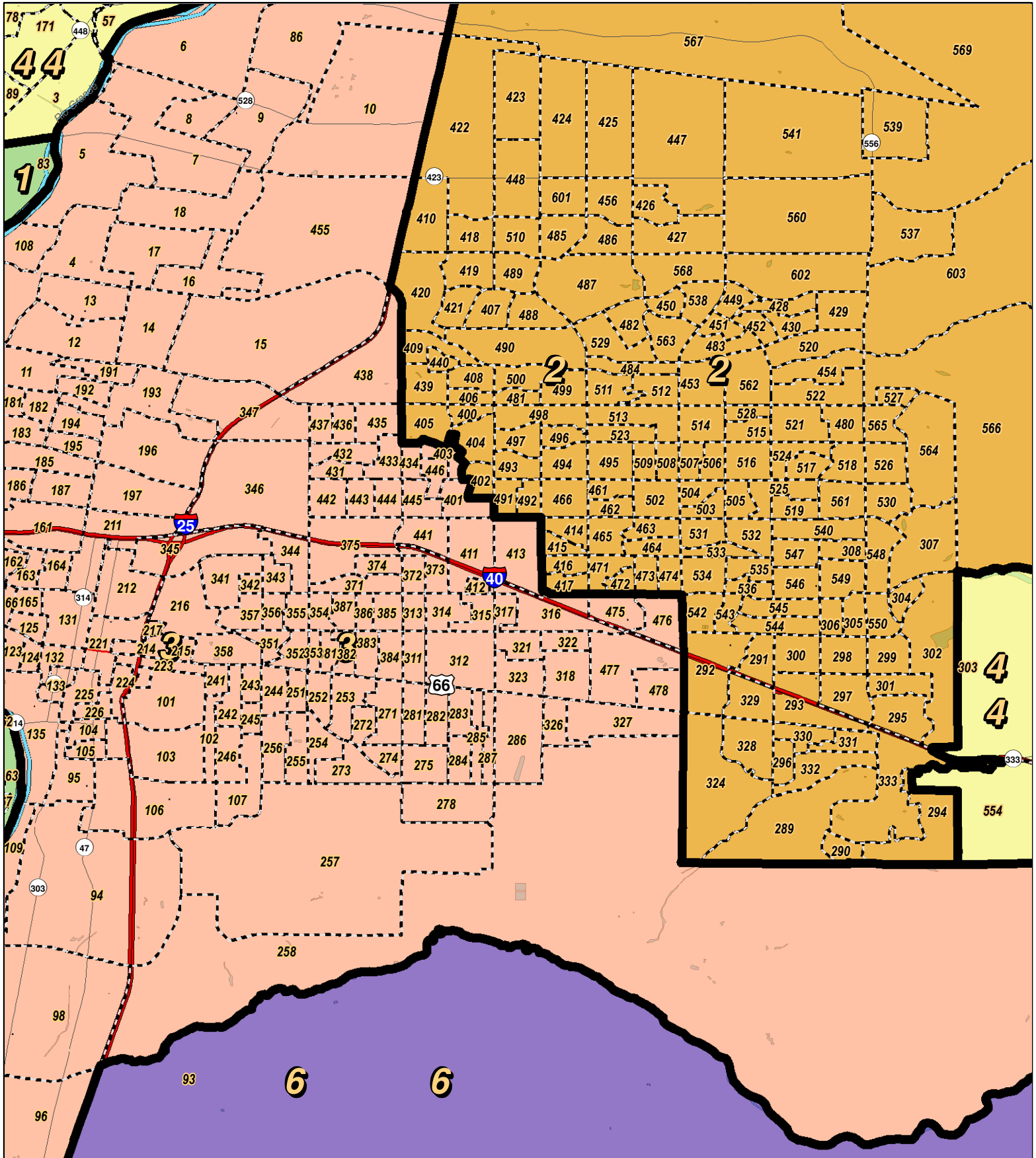
For the New Mexico
Legislative Council Service



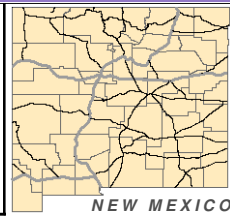
LEGEND Created: September 08, 2011

Precincts	Rivers	Interstate
Counties	Lakes / Ponds	US Highway
		State Highway

Research & Polling, Inc. distributes this map assuming no liability for any errors, omissions, or inaccuracies in the information provided regardless of the cause in reliance upon any maps.



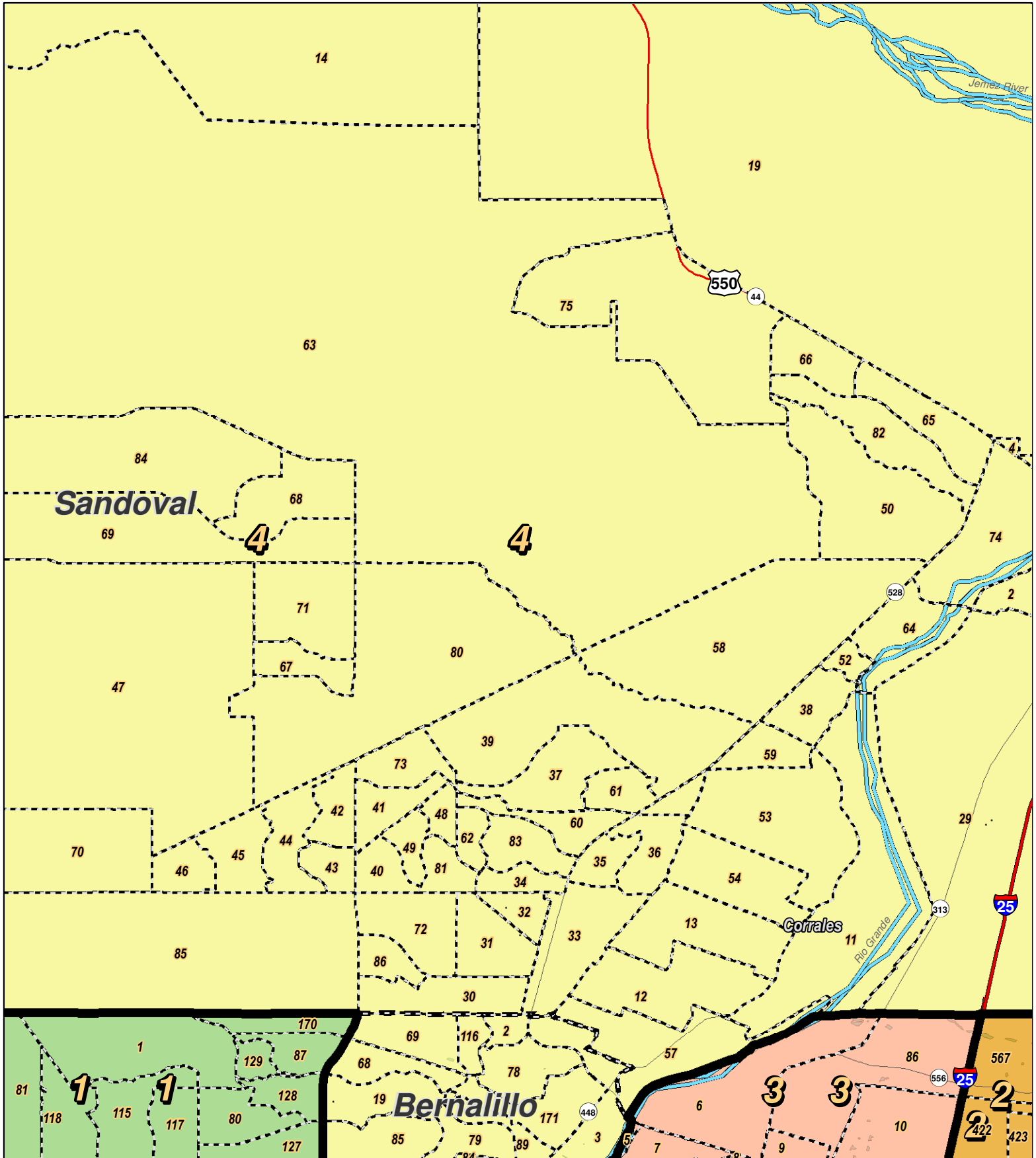
For the New Mexico
Legislative Council Service



LEGEND Created: September 08, 2011

Precincts	Rivers	Interstate
Counties	Lakes / Ponds	US Highway
		State Highway

Research & Polling, Inc. distributes this map assuming no liability for any errors, omissions, or inaccuracies in the information provided regardless of the cause in reliance upon any maps.



RESEARCH & POLLING INC.

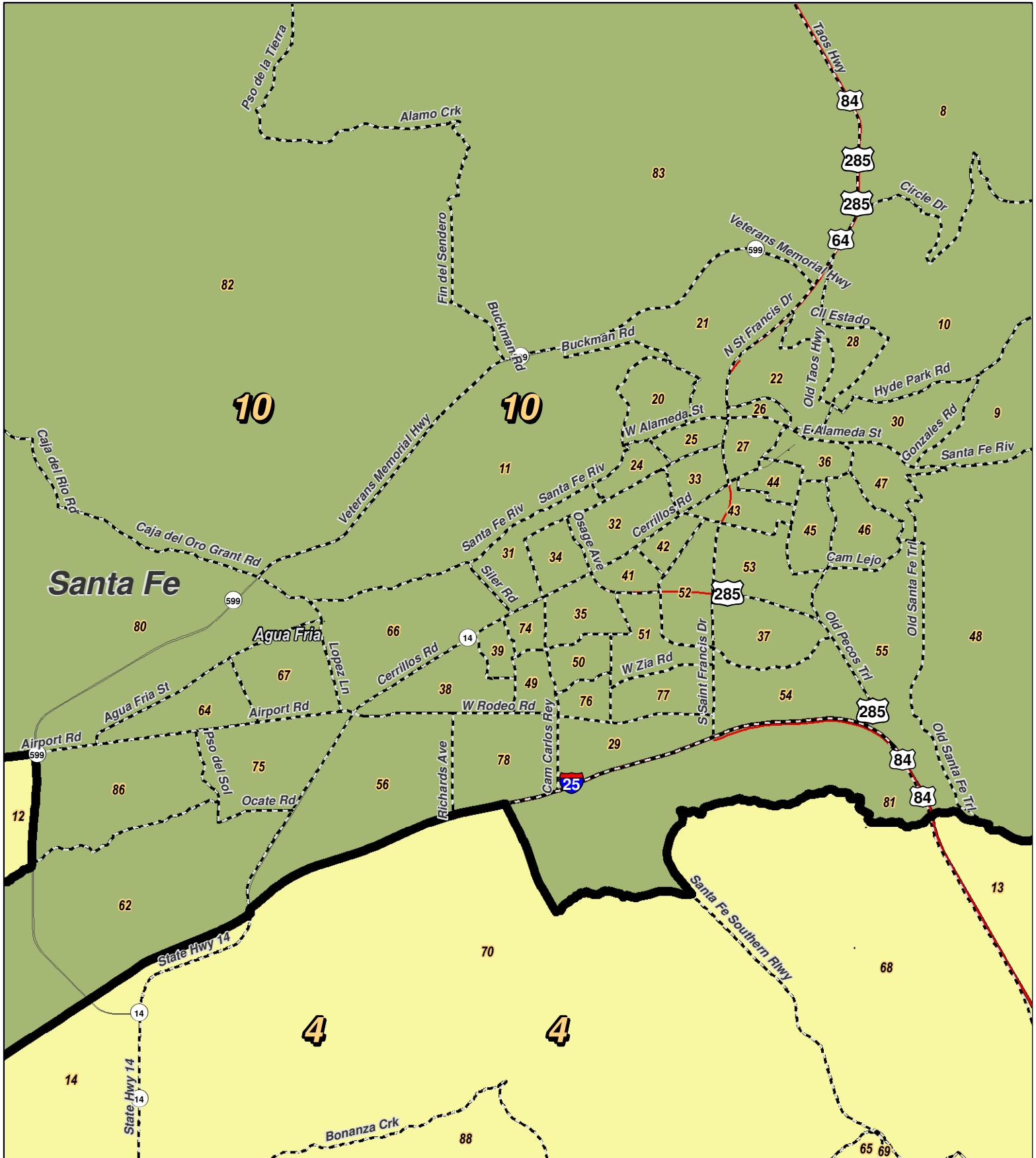
For the New Mexico Legislative Council Service



LEGEND Created: September 08, 2011

Precincts	Rivers	Interstate
Counties	Lakes / Ponds	US Highway
		State Highway

Research & Polling, Inc. distributes this map assuming no liability for any errors, omissions, or inaccuracies in the information provided regardless of the cause in reliance upon any maps.



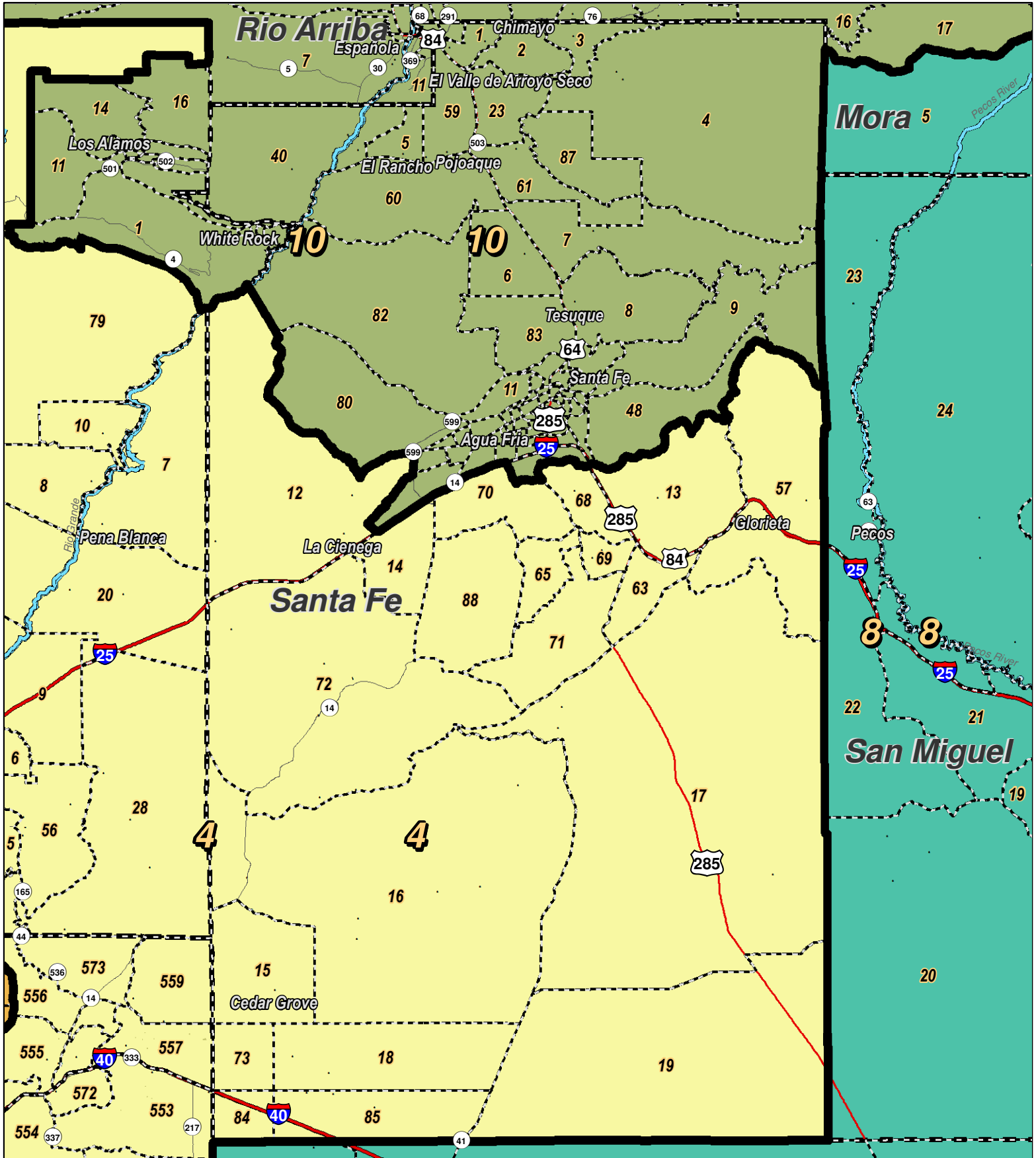
For the New Mexico
Legislative Council Service



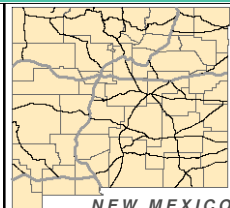
LEGEND Created: September 08, 2011

Precincts	Rivers	Interstate
Counties	Lakes / Ponds	US Highway
		State Highway

Research & Polling, Inc. distributes this map assuming no liability for any errors, omissions, or inaccuracies in the information provided regardless of the cause in reliance upon any maps.



For the New Mexico
Legislative Council Service



LEGEND Created: September 08, 2011

Precincts	Rivers	Interstate
Counties	Lakes / Ponds	US Highway
		State Highway

Research & Polling, Inc. distributes this map assuming no liability for any errors, omissions, or inaccuracies in the information provided regardless of the cause in reliance upon any maps.

District	Pop	Deviation	Hispanic	Non-Hispanic Origin				
				White	Native American	Black	Asian	Other Races
1	211,807	5,889 2.9%	144,854 68.4%	50,143 23.7%	6,207 2.9%	4,798 2.3%	2,280 1.1%	3,525 1.7%
18+	148,493		95,927 64.6%	40,490 27.3%	4,597 3.1%	3,690 2.5%	1,792 1.2%	1,997 1.3%
2	202,371	-3,547 -1.7%	57,192 28.3%	121,294 59.9%	6,448 3.2%	5,061 2.5%	7,742 3.8%	4,634 2.3%
18+	160,405		40,370 25.2%	102,729 64.0%	4,691 2.9%	3,929 2.4%	5,911 3.7%	2,775 1.7%
3	196,371	-9,547 -4.6%	98,473 50.1%	75,816 38.6%	8,737 4.4%	5,369 2.7%	3,803 1.9%	4,173 2.1%
18+	154,956		70,936 45.8%	67,013 43.2%	6,609 4.3%	4,340 2.8%	3,255 2.1%	2,803 1.8%
4	211,876	5,958 2.9%	74,344 35.1%	111,086 52.4%	15,377 7.3%	3,797 1.8%	2,919 1.4%	4,353 2.1%
18+	159,399		50,018 31.4%	91,162 57.2%	10,658 6.7%	2,842 1.8%	2,257 1.4%	2,462 1.5%
5	207,697	1,779 0.9%	34,682 16.7%	62,854 30.3%	104,135 50.1%	951 0.5%	994 0.5%	4,081 2.0%
18+	145,591		21,613 14.8%	49,781 34.2%	70,767 48.6%	714 0.5%	794 0.5%	1,922 1.3%
6	206,465	547 0.3%	104,893 50.8%	77,471 37.5%	18,849 9.1%	1,665 0.8%	968 0.5%	2,619 1.3%
18+	155,120		72,187 46.5%	65,874 42.5%	13,193 8.5%	1,331 0.9%	796 0.5%	1,739 1.1%
7	212,336	6,418 3.1%	139,816 65.8%	63,648 30.0%	1,557 0.7%	2,891 1.4%	2,036 1.0%	2,388 1.1%
18+	155,438		93,911 60.4%	54,643 35.2%	1,248 0.8%	2,295 1.5%	1,712 1.1%	1,629 1.0%
8	198,840	-7,078 -3.4%	92,750 46.6%	92,596 46.6%	5,116 2.6%	3,720 1.9%	1,443 0.7%	3,215 1.6%
18+	150,668		63,907 42.4%	77,153 51.2%	3,560 2.4%	2,912 1.9%	1,147 0.8%	1,989 1.3%
9	200,868	-5,050 -2.5%	89,616 44.6%	99,258 49.4%	1,500 0.7%	6,215 3.1%	1,463 0.7%	2,816 1.4%
18+	145,820		57,759 39.6%	79,519 54.5%	1,176 0.8%	4,570 3.1%	1,204 0.8%	1,592 1.1%
10	210,548	4,630 2.2%	116,783 55.5%	79,644 37.8%	7,442 3.5%	995 0.5%	2,657 1.3%	3,027 1.4%
18+	164,617		84,698 51.5%	69,484 42.2%	5,463 3.3%	830 0.5%	2,088 1.3%	2,054 1.2%
Totals	2,059,179	Ideal: 205,918	953,403 46.3%	833,810 40.5%	175,368 8.5%	35,462 1.7%	26,305 1.3%	34,831 1.4%
18+	1,540,507		651,326 42.3%	697,848 45.3%	121,962 7.9%	27,453 1.8%	20,956 1.4%	20,962 1.2%

District Profile

District	Total Population	Deviation		Total Adult Native American	Adult Hispanic	Adult Non-Hispanic			Performance Measure		Registered Voters				
						White	American	Black	Dem	Rep	Total	% Dem	% Rep	% DTS	% Other
1	211,807	5,889	2.9%	4.9%	64.6%	27.3%	3.1%	2.5%	58.0%	42.0%	100,098	51.8%	27.5%	17.6%	3.1%
2	202,371	-3,547	-1.7%	4.2%	25.2%	64.0%	2.9%	2.4%	44.0%	56.0%	140,742	39.0%	42.4%	15.5%	3.2%
3	196,371	-9,547	-4.6%	6.3%	45.8%	43.2%	4.3%	2.8%	67.3%	32.7%	123,017	55.3%	22.1%	18.0%	4.5%
4	211,876	5,958	2.9%	8.2%	31.4%	57.2%	6.7%	1.8%	50.2%	49.8%	130,446	44.5%	36.2%	15.6%	3.6%
5	207,697	1,779	0.9%	51.0%	14.8%	34.2%	48.6%	0.5%	49.4%	50.6%	105,391	47.1%	34.2%	16.5%	2.2%
6	206,465	547	0.3%	10.5%	46.5%	42.5%	8.5%	0.9%	52.7%	47.3%	113,379	53.1%	29.9%	14.3%	2.6%
7	212,336	6,418	3.1%	2.3%	60.4%	35.2%	0.8%	1.5%	54.8%	45.2%	100,672	49.0%	28.1%	19.5%	3.4%
8	198,840	-7,078	-3.4%	4.0%	42.4%	51.2%	2.4%	1.9%	45.1%	54.9%	114,579	44.6%	39.5%	13.6%	2.3%
9	200,868	-5,050	-2.5%	2.1%	39.6%	54.5%	0.8%	3.1%	34.5%	65.5%	94,305	40.1%	44.5%	14.6%	0.8%
10	210,548	4,630	2.2%	5.2%	51.5%	42.2%	3.3%	0.5%	70.0%	30.0%	136,586	66.3%	16.8%	14.6%	2.4%
NM	2,059,179	Ideal: 205,918		9.6%	42.3%	45.3%	7.9%	1.8%	53.0%	47.0%	1,159,215	49.3%	31.9%	15.9%	2.9%

NM Public Education Commission: PEC_187445.1

District Definitions by County and Precinct

PUBLIC EDUCATION COMMISSION DISTRICT ONE.--Public education commission district one is composed of Bernalillo county precincts 1, 20 through 30, 32 through 67, 70 through 77, 80 through 83, 87, 88, 90 through 92, 97, 99, 110 through 115, 117 through 120, 127 through 129, 134, 136 through 144 and 170.

PUBLIC EDUCATION COMMISSION DISTRICT TWO.--Public education commission district two is composed of Bernalillo county precincts 289 through 302, 304 through 308, 324, 328 through 333, 400, 402, 404 through 410, 414 through 430, 439, 440, 447 through 454, 456, 461 through 466, 471 through 474, 480 through 500, 502 through 550, 560 through 569 and 601 through 603.

PUBLIC EDUCATION COMMISSION DISTRICT THREE.--Public education commission district three is composed of Bernalillo county precincts 4 through 18, 86, 94 through 96, 98, 101 through 109, 121 through 125, 131 through 133, 135, 150 through 154, 161 through 166, 180 through 187, 191 through 197, 211, 212, 214 through 217, 221, 223 through 226, 241 through 246, 251 through 258, 271 through 275, 278, 281 through 287, 311 through 318, 321 through 323, 326, 327, 341 through 347, 351 through 358, 371 through 375, 381 through 387, 401, 403, 411 through 413, 431 through 438, 441 through 446, 455 and 475 through 478.

PUBLIC EDUCATION COMMISSION DISTRICT FOUR.--Public education commission district four is composed of Bernalillo county precincts 2, 3, 19, 68, 69, 78, 79, 84, 85, 89, 116, 171, 303, 551 through 559 and 570 through 573; Sandoval county precincts 1 through 23, 27 through 50, 52 through 76 and 78 through 86; and Santa Fe county precincts 12 through 19, 57, 63, 65, 68 through 73, 84, 85 and 88.

PUBLIC EDUCATION COMMISSION DISTRICT FIVE.--Public education commission district five is composed of McKinley county; Rio Arriba county precincts 24 and 29; San Juan county; and Sandoval county precincts 24 through 26.

PUBLIC EDUCATION COMMISSION DISTRICT SIX.--Public education commission district six is composed of Bernalillo county precincts 31 and 93; Catron county; Cibola county; Dona Ana county precincts 1 through 3, 60 and 95; Grant county; Hidalgo county; Luna county; Sierra county; Socorro county precincts 1 through 11 and 13 through 26; and Valencia county.

PUBLIC EDUCATION COMMISSION DISTRICT SEVEN.--Public education commission district seven is composed of Dona Ana county precincts 4 through 59, 61 through 94 and 96 through 120; and Otero county precincts 1 and 41.

PUBLIC EDUCATION COMMISSION DISTRICT EIGHT.--Public education commission district eight is composed of Chaves county precincts 1 through 7, 9 through 16, 21 through 25, 31 through 36, 41 through 47, 51, 52, 61 through 63, 71 through 73, 81 through 85, 90 through 94 and 101

HVEC/S/HB 16

through 103; De Baca county; Guadalupe county; Harding county precinct 2; Lincoln county; Mora county; Otero county precincts 2 through 40; San Miguel county; Socorro county precinct 12; and Torrance county.

PUBLIC EDUCATION COMMISSION DISTRICT NINE.--Public education commission district nine is composed of Chaves county precinct 104; Curry county; Eddy county; Harding county precinct 1; Lea county; Quay county; Roosevelt county; and Union county.

PUBLIC EDUCATION COMMISSION DISTRICT TEN.--Public education commission district ten is composed of Colfax county; Los Alamos county; Rio Arriba county precincts 1 through 23, 25 through 28 and 30 through 42; Sandoval county precinct 51; Santa Fe county precincts 1 through 11, 20 through 56, 58 through 62, 64, 66, 67, 74 through 83, 86 and 87; and Taos county.