

For the New Mexico  
Legislative Council Service

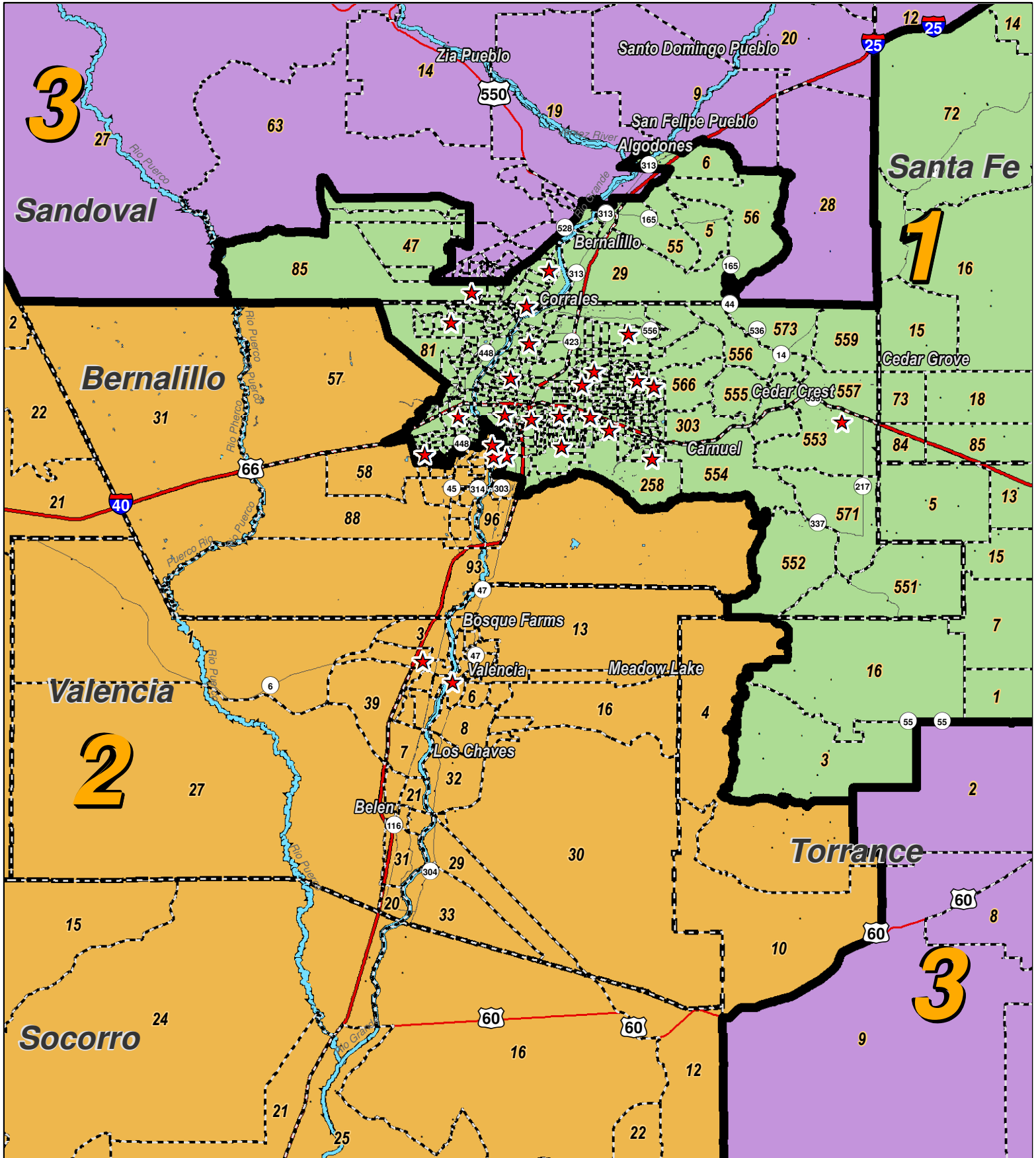


**LEGEND** Created: September 17, 2011

Precincts	Rivers	Interstate
Counties	Lakes / Ponds	US Highway
		State Highway

Research & Polling, Inc. distributes this map assuming no liability for any errors, omissions, or inaccuracies in the information provided regardless of the cause in reliance upon any maps.





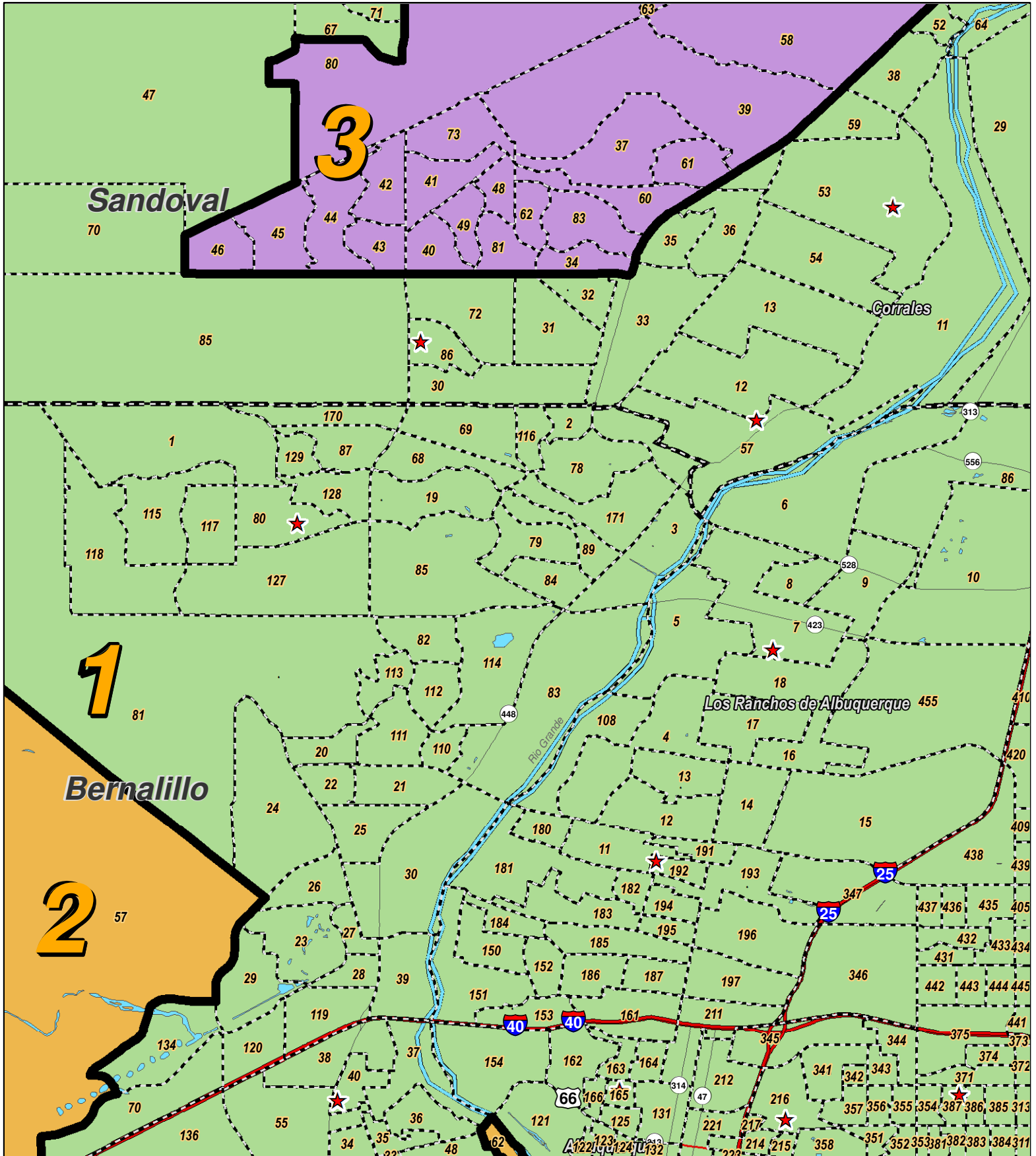
For the New Mexico  
Legislative Council Service



**LEGEND** Created: September 17, 2011

Precincts	Rivers	Interstate
Counties	Lakes / Ponds	US Highway
		State Highway

Research & Polling, Inc. distributes this map assuming no liability for any errors, omissions, or inaccuracies in the information provided regardless of the cause in reliance upon any maps.



For the New Mexico  
Legislative Council Service

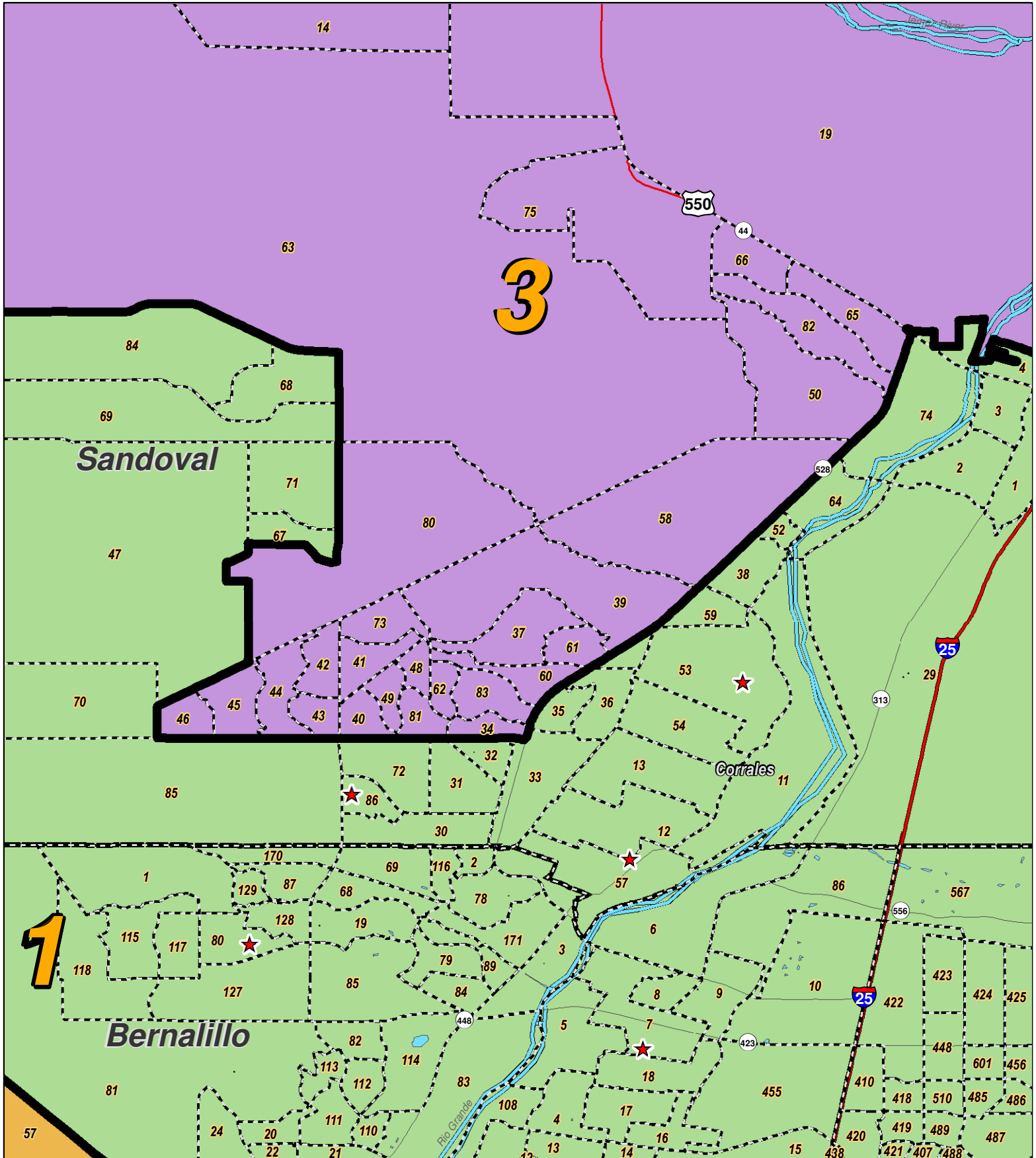


**LEGEND** Created: September 17, 2011

Precincts	Rivers	Interstate
Counties	Lakes / Ponds	US Highway
		State Highway

Research & Polling, Inc. distributes this map assuming no liability for any errors, omissions, or inaccuracies in the information provided regardless of the cause in reliance upon any maps.





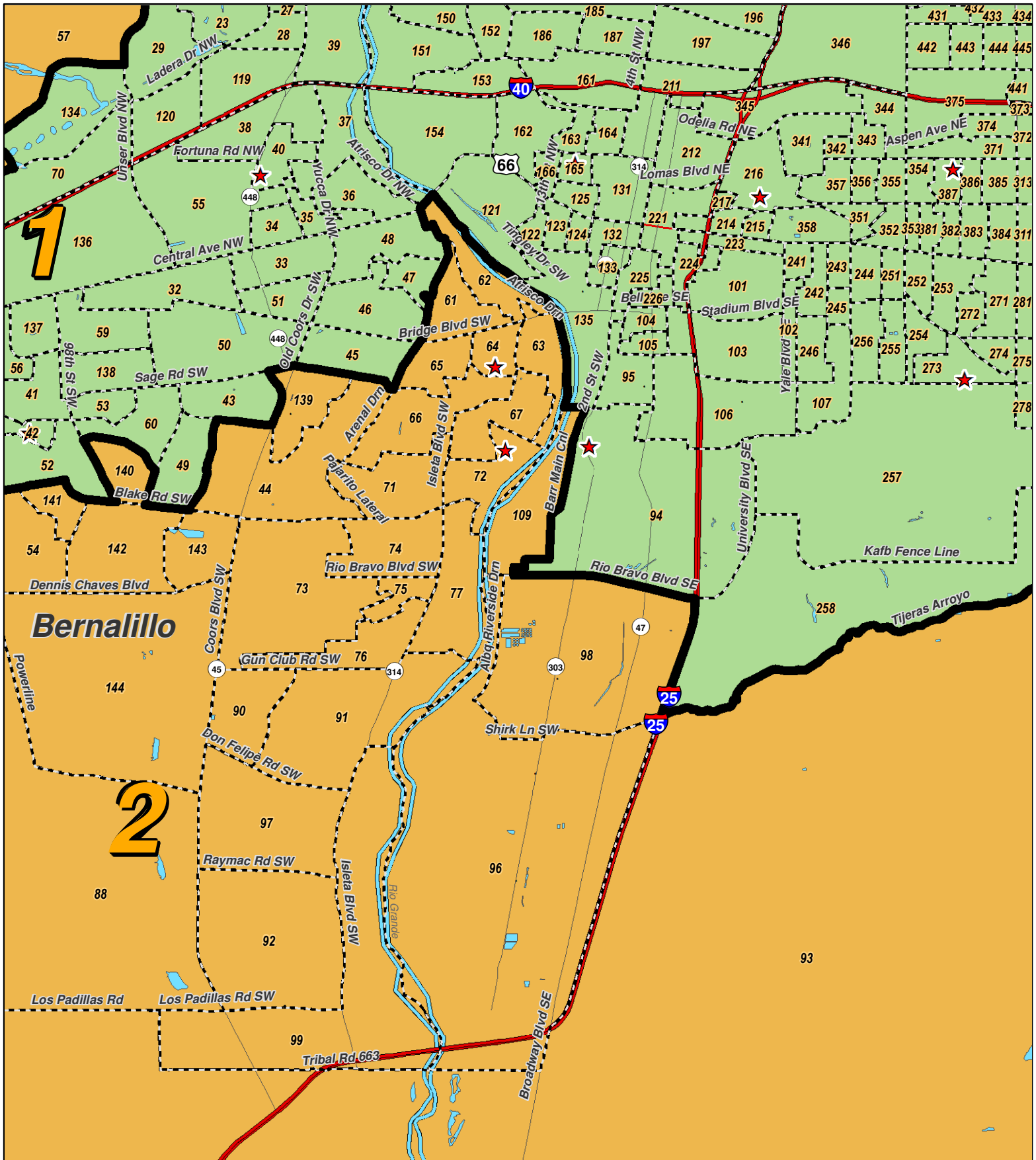
For the New Mexico  
Legislative Council Service



**LEGEND** Created: September 17, 2011

Precincts	Rivers	Interstate
Counties	Lakes / Ponds	US Highway
		State Highway

Research & Polling, Inc. distributes this map assuming no liability for any errors, omissions, or inaccuracies in the information provided regardless of the cause in reliance upon any maps.



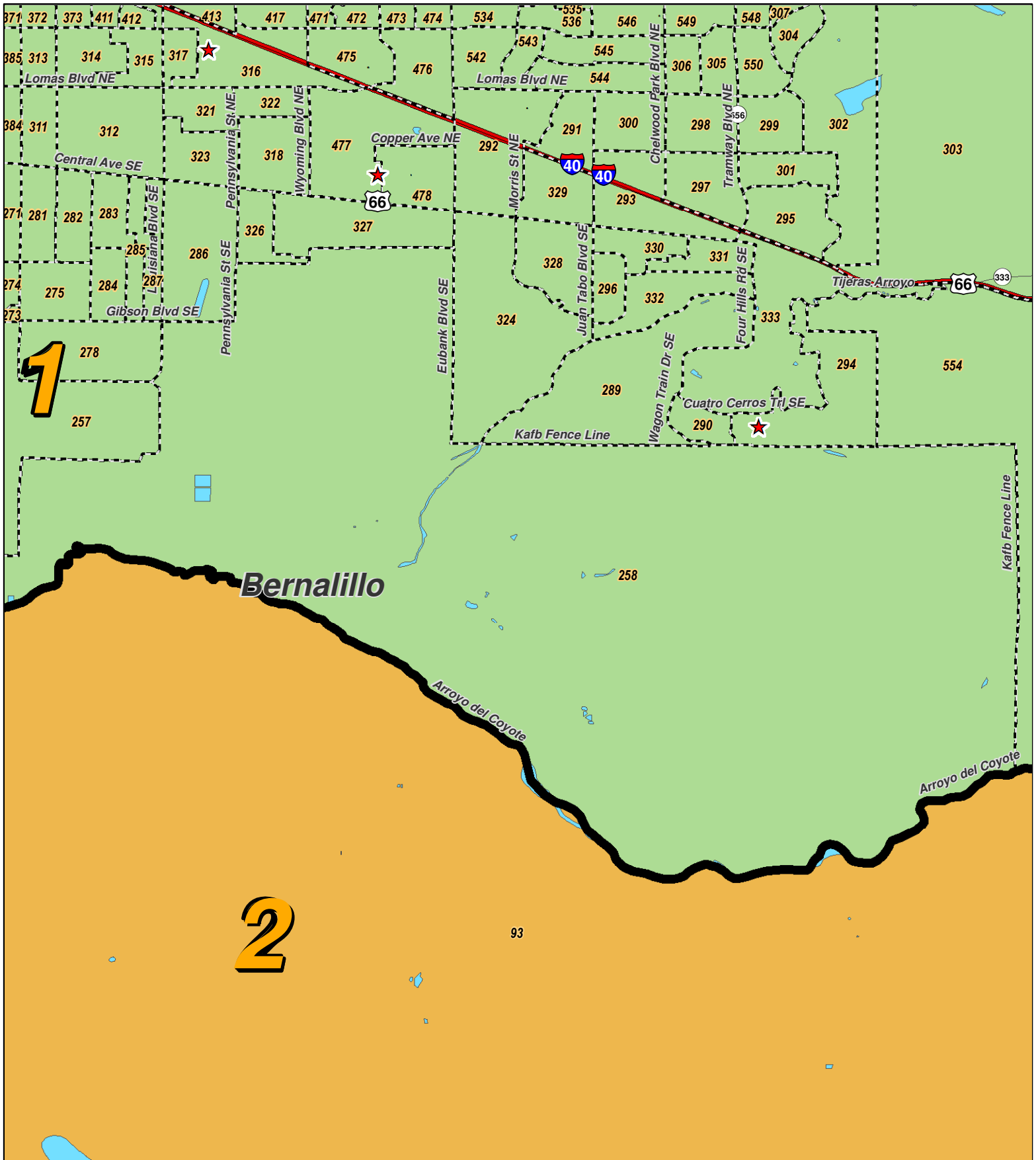
For the New Mexico  
Legislative Council Service



**LEGEND** Created: September 17, 2011

Precincts	Rivers	Interstate
Counties	Lakes / Ponds	US Highway
		State Highway

Research & Polling, Inc. distributes this map assuming no liability for any errors, omissions, or inaccuracies in the information provided regardless of the cause in reliance upon any maps.



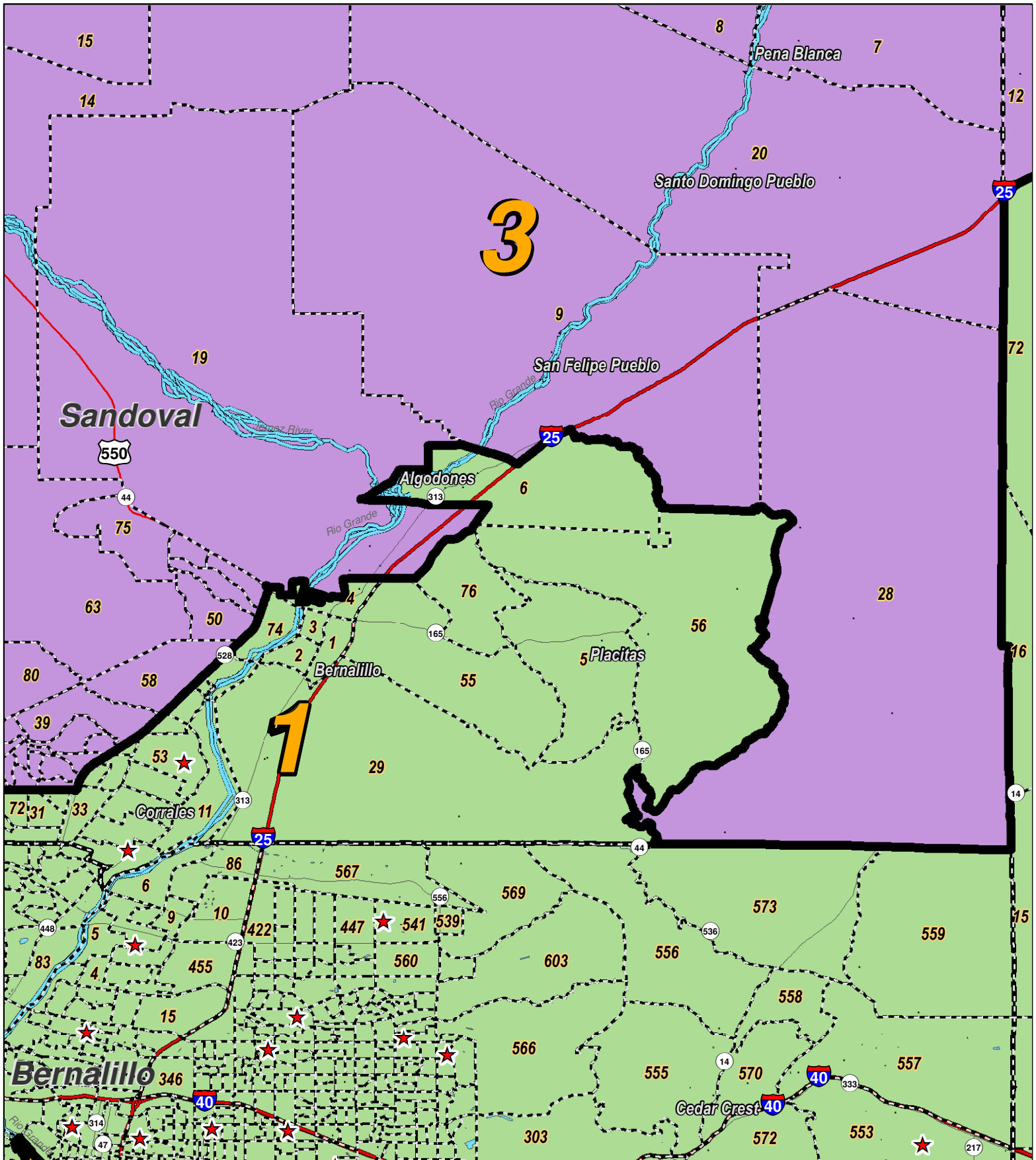
For the New Mexico  
Legislative Council Service



**LEGEND** Created: September 17, 2011

Precincts	Rivers	Interstate
Counties	Lakes / Ponds	US Highway
		State Highway

Research & Polling, Inc. distributes this map assuming no liability for any errors, omissions, or inaccuracies in the information provided regardless of the cause in reliance upon any maps.



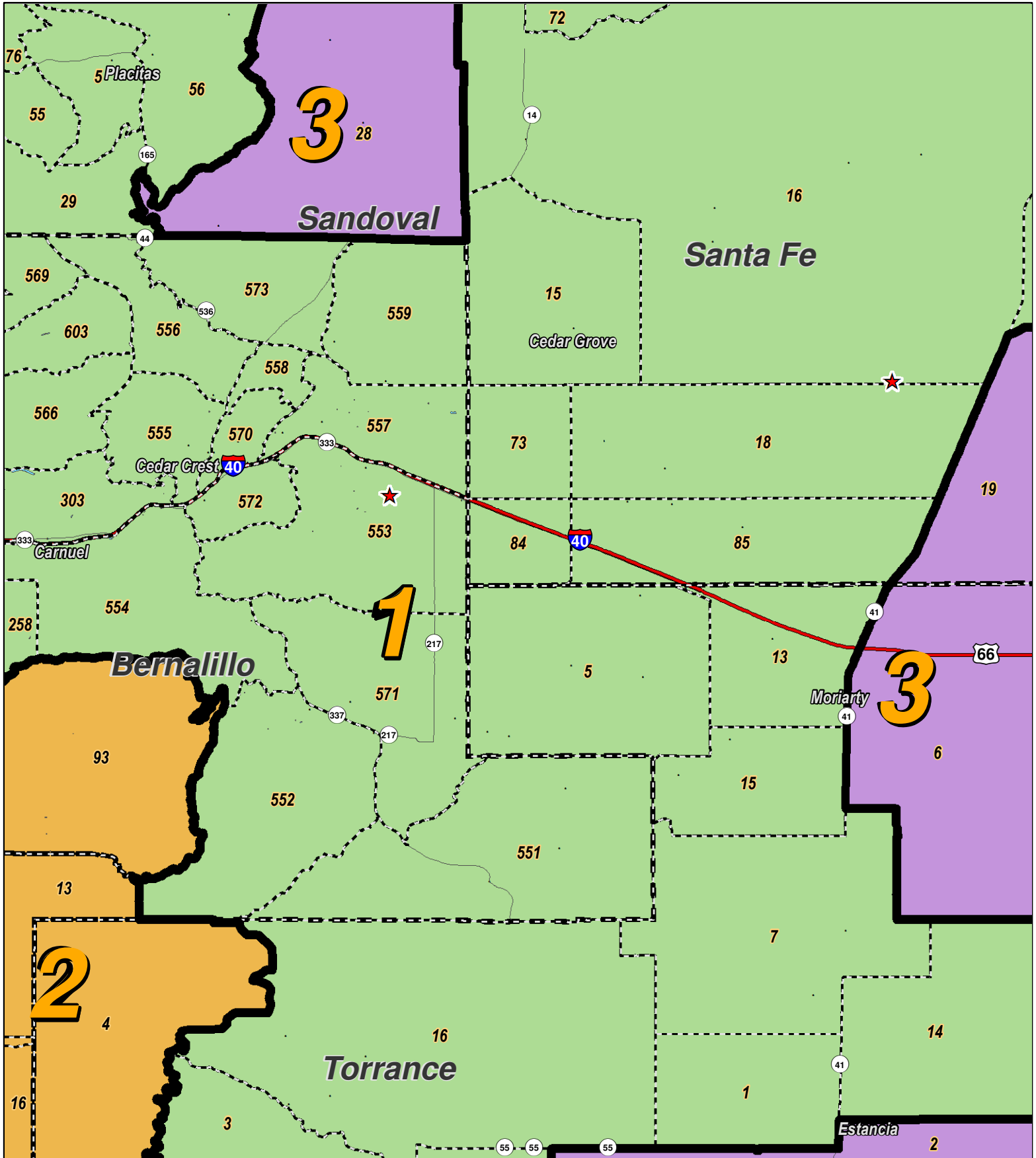
For the New Mexico  
Legislative Council Service



**LEGEND** Created: September 17, 2011

Precincts	Rivers	Interstate
Counties	Lakes / Ponds	US Highway
		State Highway

Research & Polling, Inc. distributes this map assuming no liability for any errors, omissions, or inaccuracies in the information provided regardless of the cause in reliance upon any maps.



For the New Mexico  
Legislative Council Service

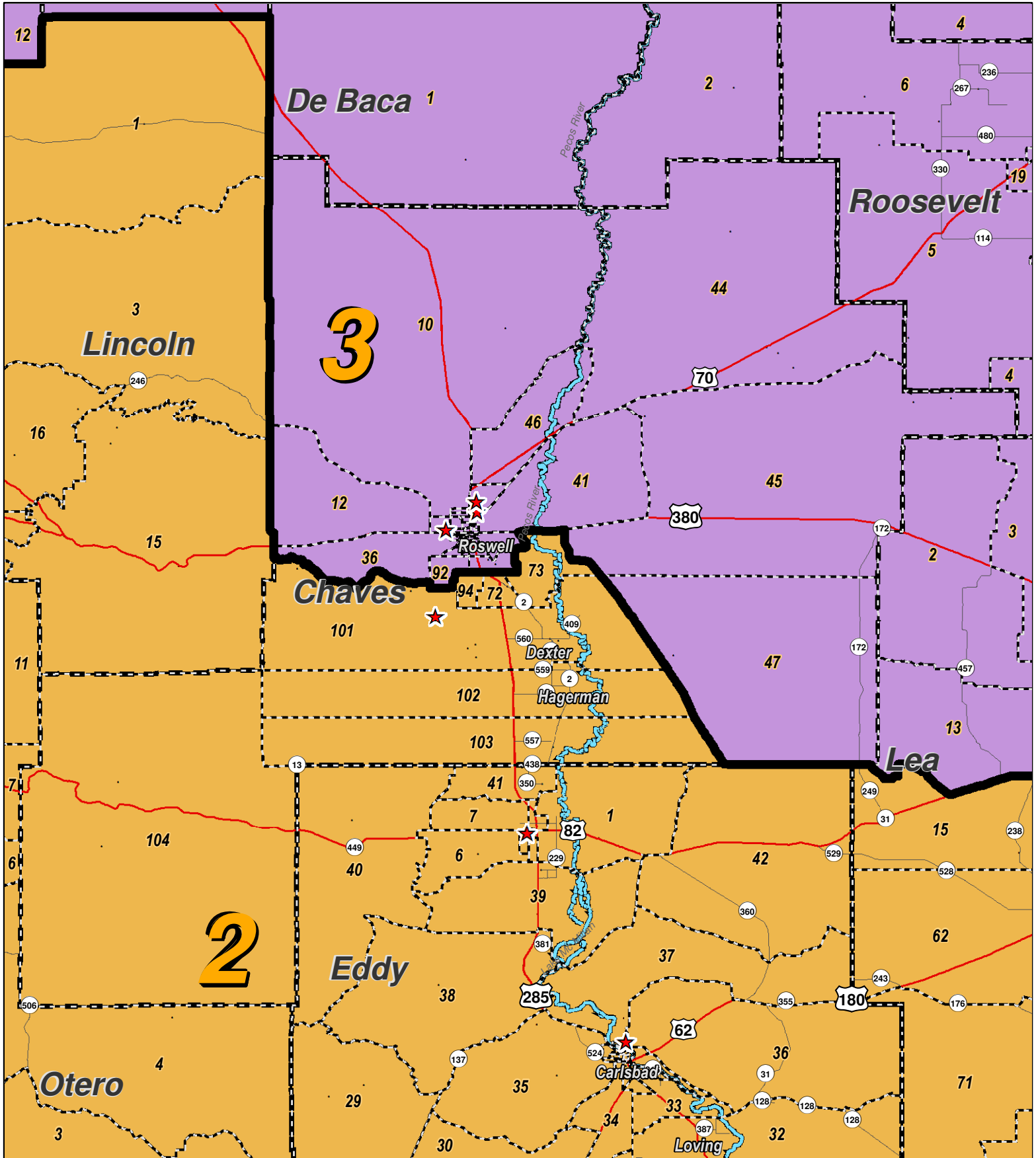


**LEGEND** Created: September 17, 2011

Precincts	Rivers	Interstate
Counties	Lakes / Ponds	US Highway
		State Highway

Research & Polling, Inc. distributes this map assuming no liability for any errors, omissions, or inaccuracies in the information provided regardless of the cause in reliance upon any maps.





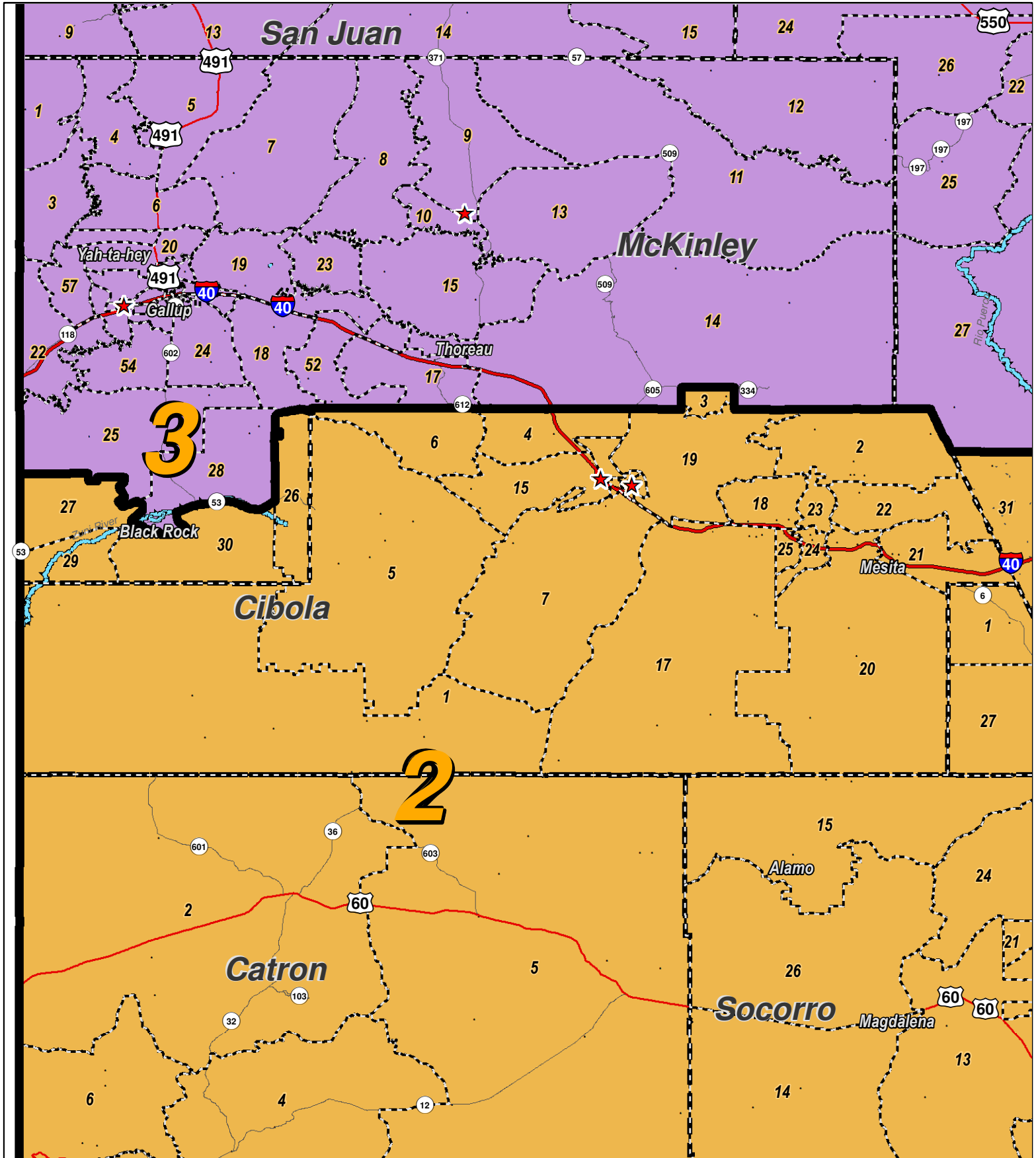
For the New Mexico  
Legislative Council Service

NEW MEXICO

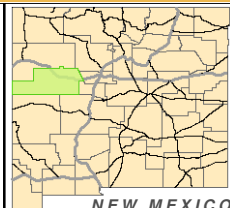
**LEGEND** Created: September 17, 2011

Precincts	Rivers	Interstate
Counties	Lakes / Ponds	US Highway
		State Highway

Research & Polling, Inc. distributes this map assuming no liability for any errors, omissions, or inaccuracies in the information provided regardless of the cause in reliance upon any maps.



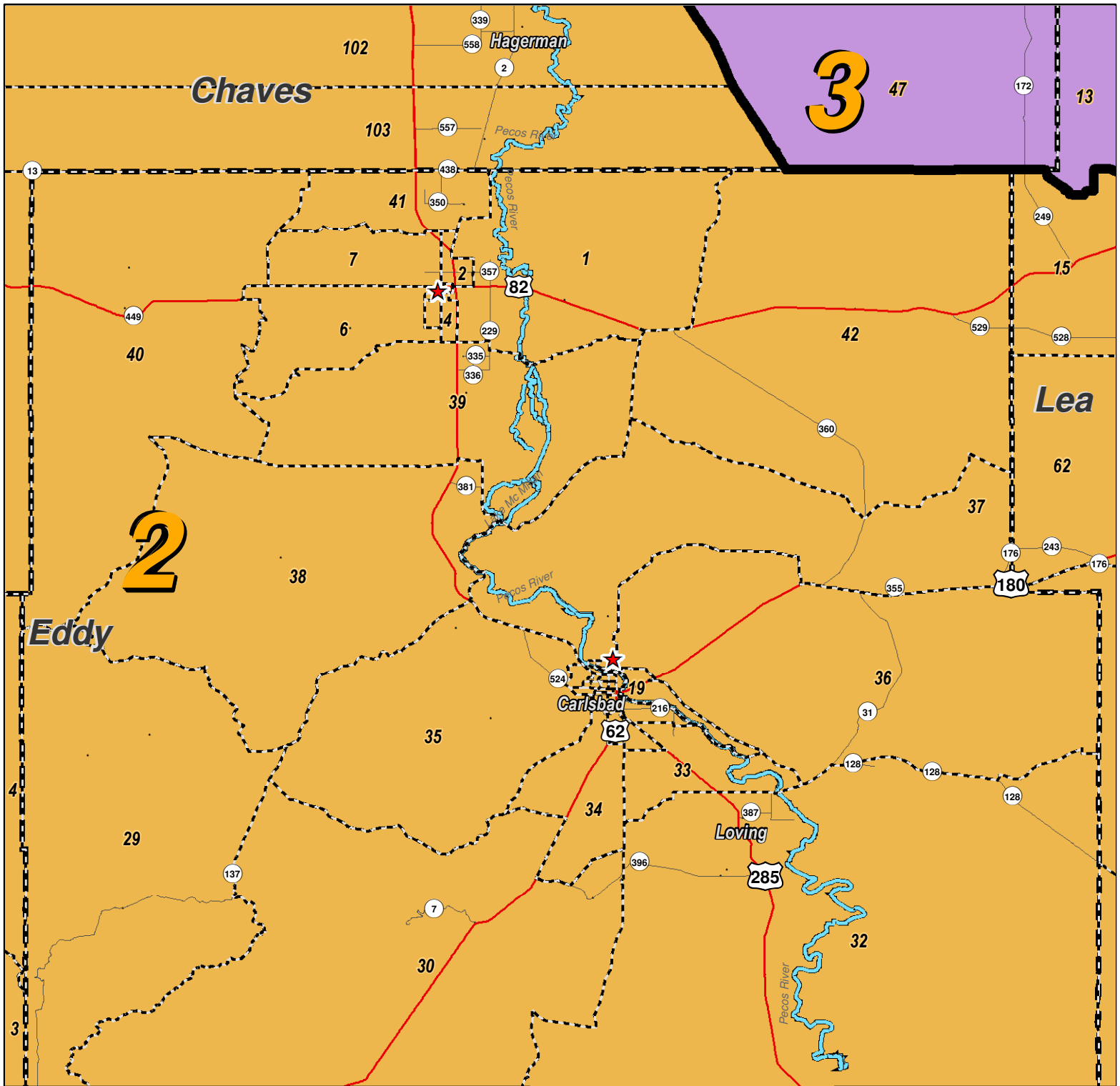
For the New Mexico  
Legislative Council Service



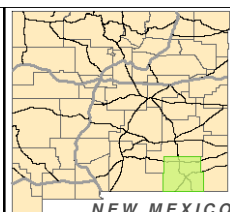
**LEGEND** Created: September 17, 2011

Precincts	Rivers	Interstate
Counties	Lakes / Ponds	US Highway
		State Highway

Research & Polling, Inc. distributes this map assuming no liability for any errors, omissions, or inaccuracies in the information provided regardless of the cause in reliance upon any maps.



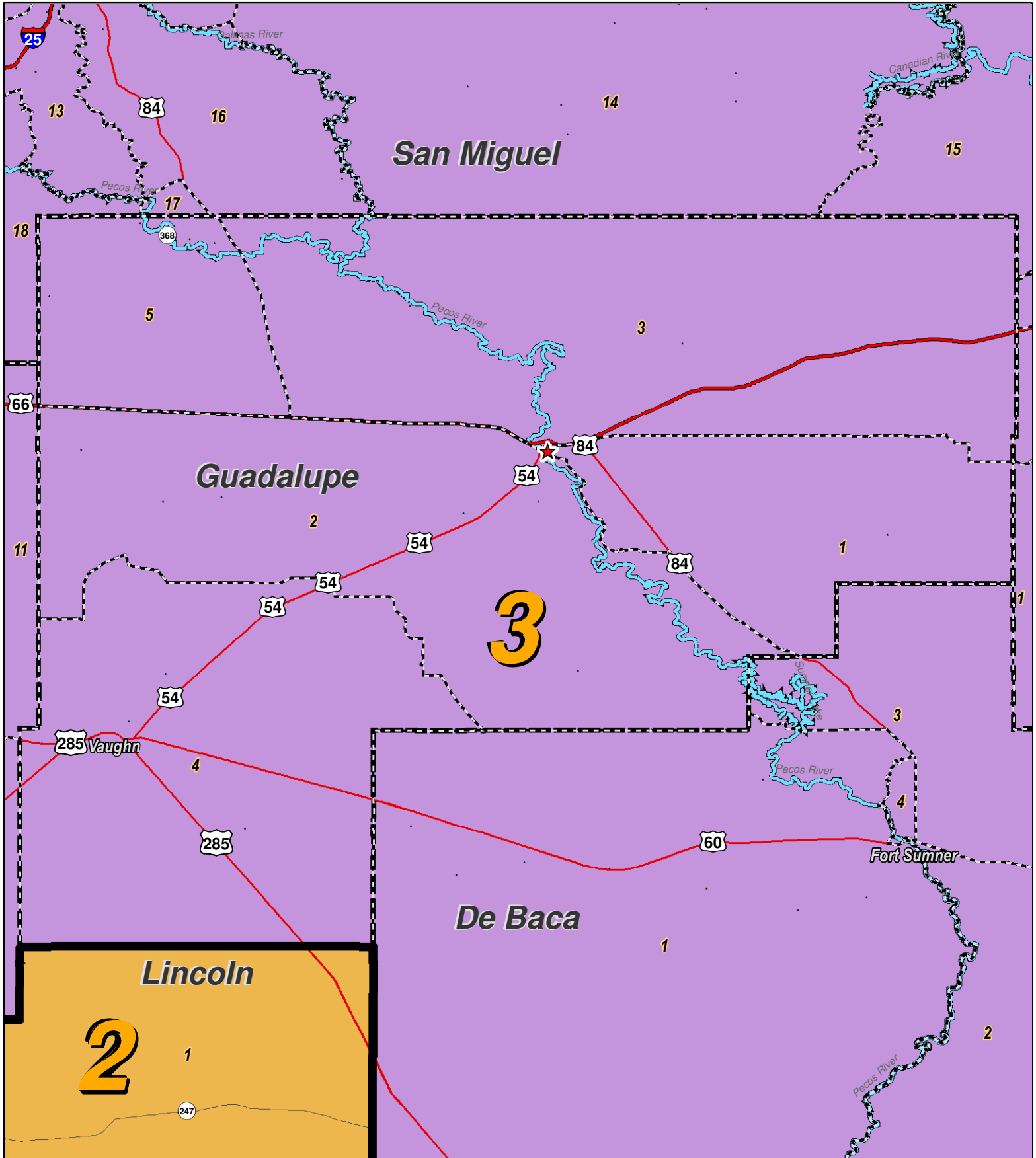
For the New Mexico  
Legislative Council Service



**LEGEND** Created: September 17, 2011

Precincts	Rivers	Interstate
Counties	Lakes / Ponds	US Highway
		State Highway

Research & Polling, Inc. distributes this map assuming no liability for any errors, omissions, or inaccuracies in the information provided regardless of the cause in reliance upon any maps.



**RESEARCH & POLLING INC.**

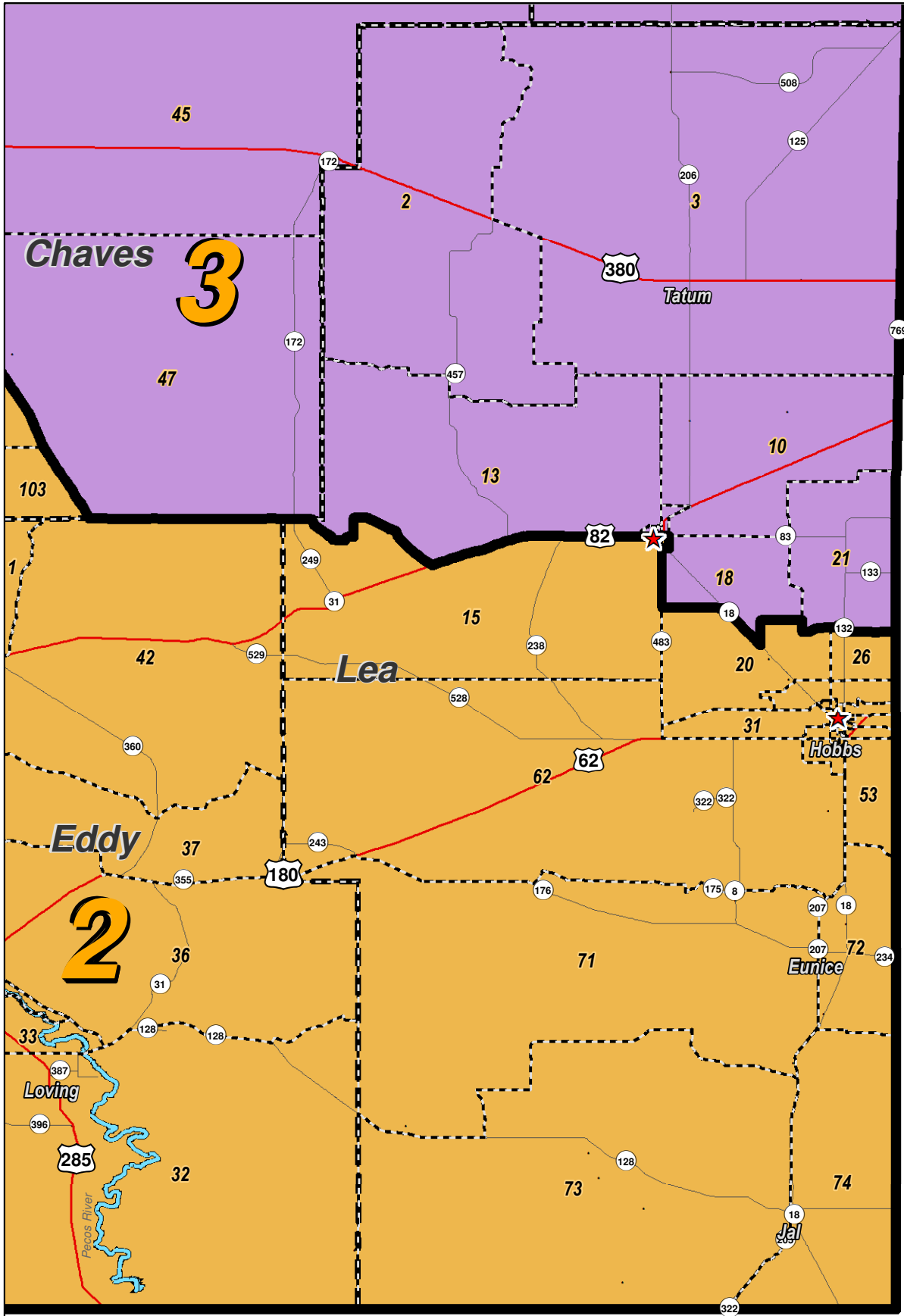
For the New Mexico Legislative Council Service



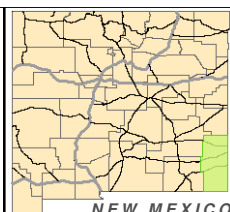
**LEGEND** Created: September 17, 2011

Precincts	Rivers	Interstate
Counties	Lakes / Ponds	US Highway
		State Highway

Research & Polling, Inc. distributes this map assuming no liability for any errors, omissions, or inaccuracies in the information provided regardless of the cause in reliance upon any maps.



For the New Mexico  
Legislative Council Service

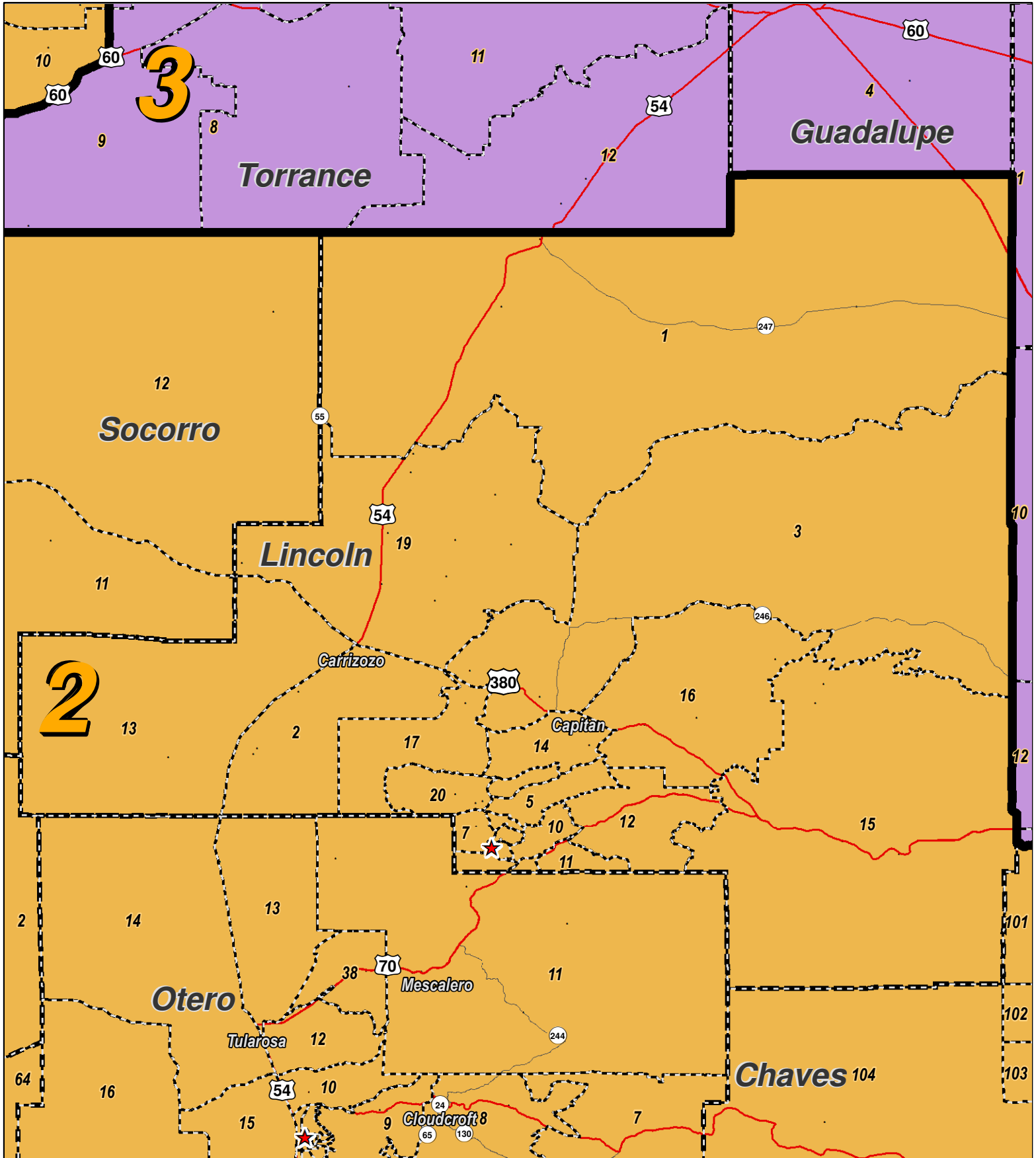


**LEGEND** Created: September 17, 2011

Precincts	Rivers	Interstate
Counties	Lakes / Ponds	US Highway
		State Highway

Research & Polling, Inc. distributes this map assuming no liability for any errors, omissions, or inaccuracies in the information provided regardless of the cause in reliance upon any maps.





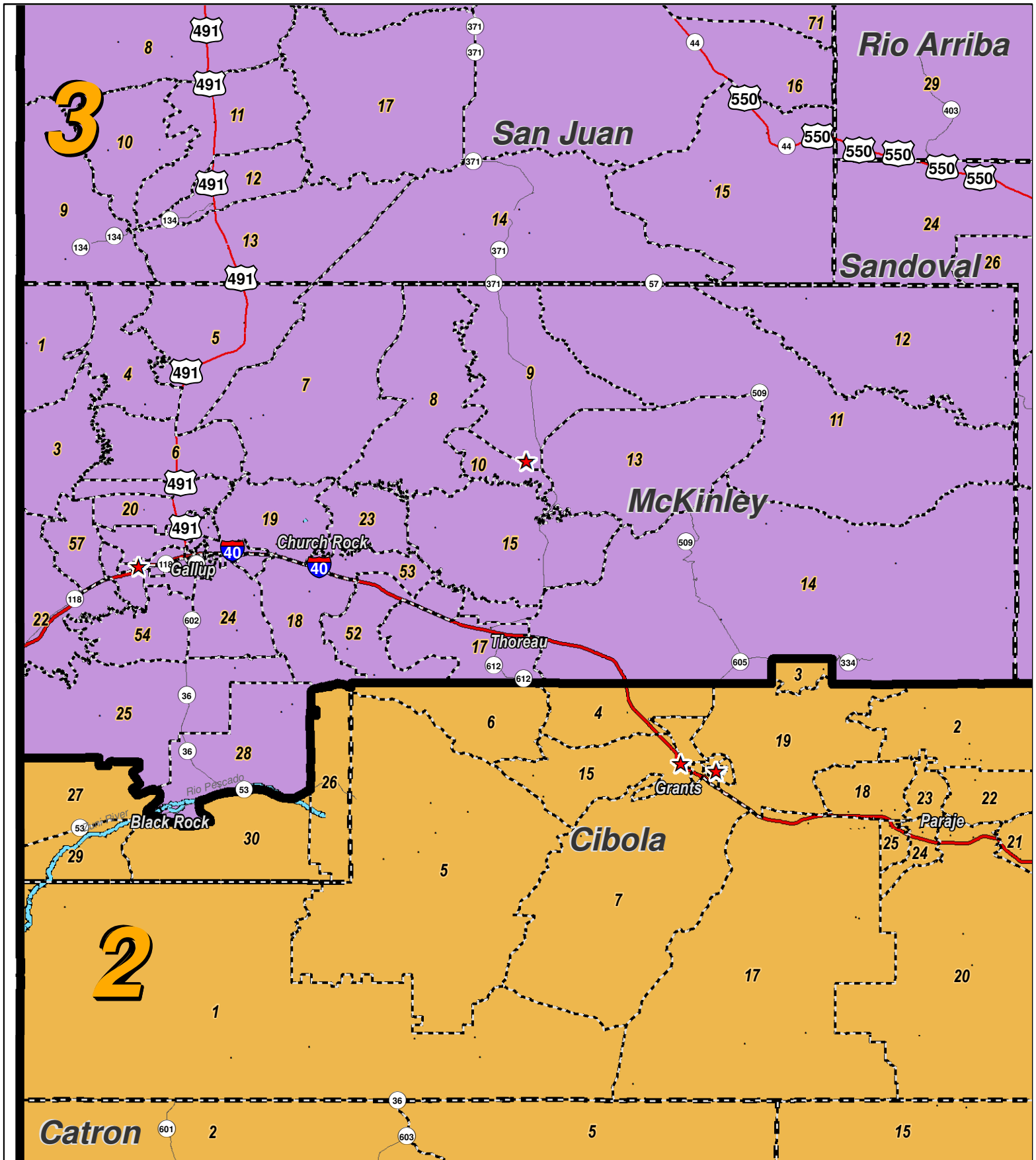
For the New Mexico  
Legislative Council Service

NEW MEXICO

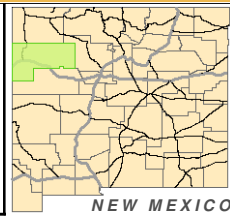
**LEGEND** Created: September 17, 2011

Precincts	Rivers	Interstate
Counties	Lakes / Ponds	US Highway
		State Highway

Research & Polling, Inc. distributes this map assuming no liability for any errors, omissions, or inaccuracies in the information provided regardless of the cause in reliance upon any maps.



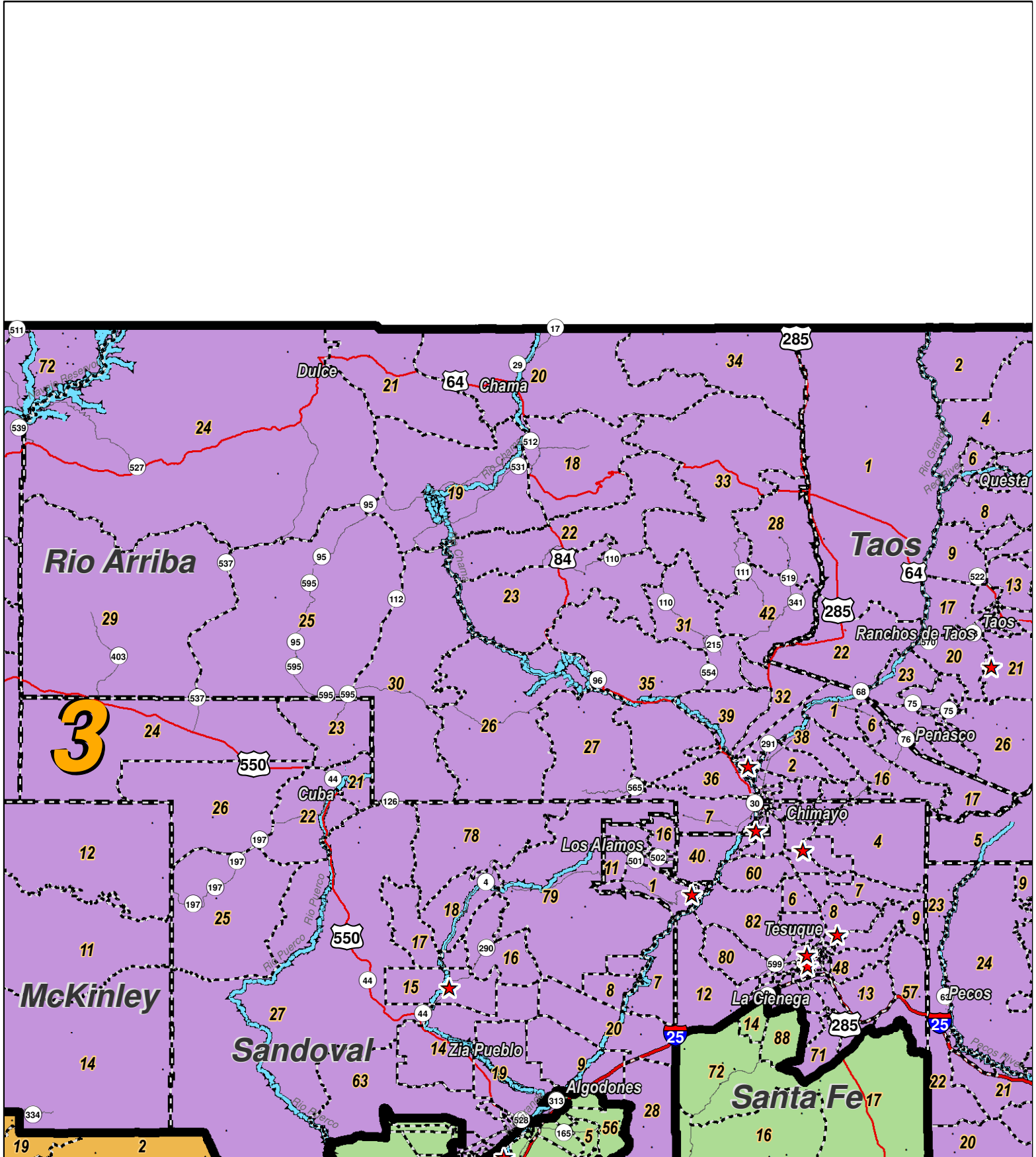
For the New Mexico  
Legislative Council Service



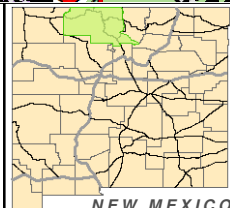
**LEGEND** Created: September 17, 2011

Precincts	Rivers	Interstate
Counties	Lakes / Ponds	US Highway
		State Highway

Research & Polling, Inc. distributes this map assuming no liability for any errors, omissions, or inaccuracies in the information provided regardless of the cause in reliance upon any maps.



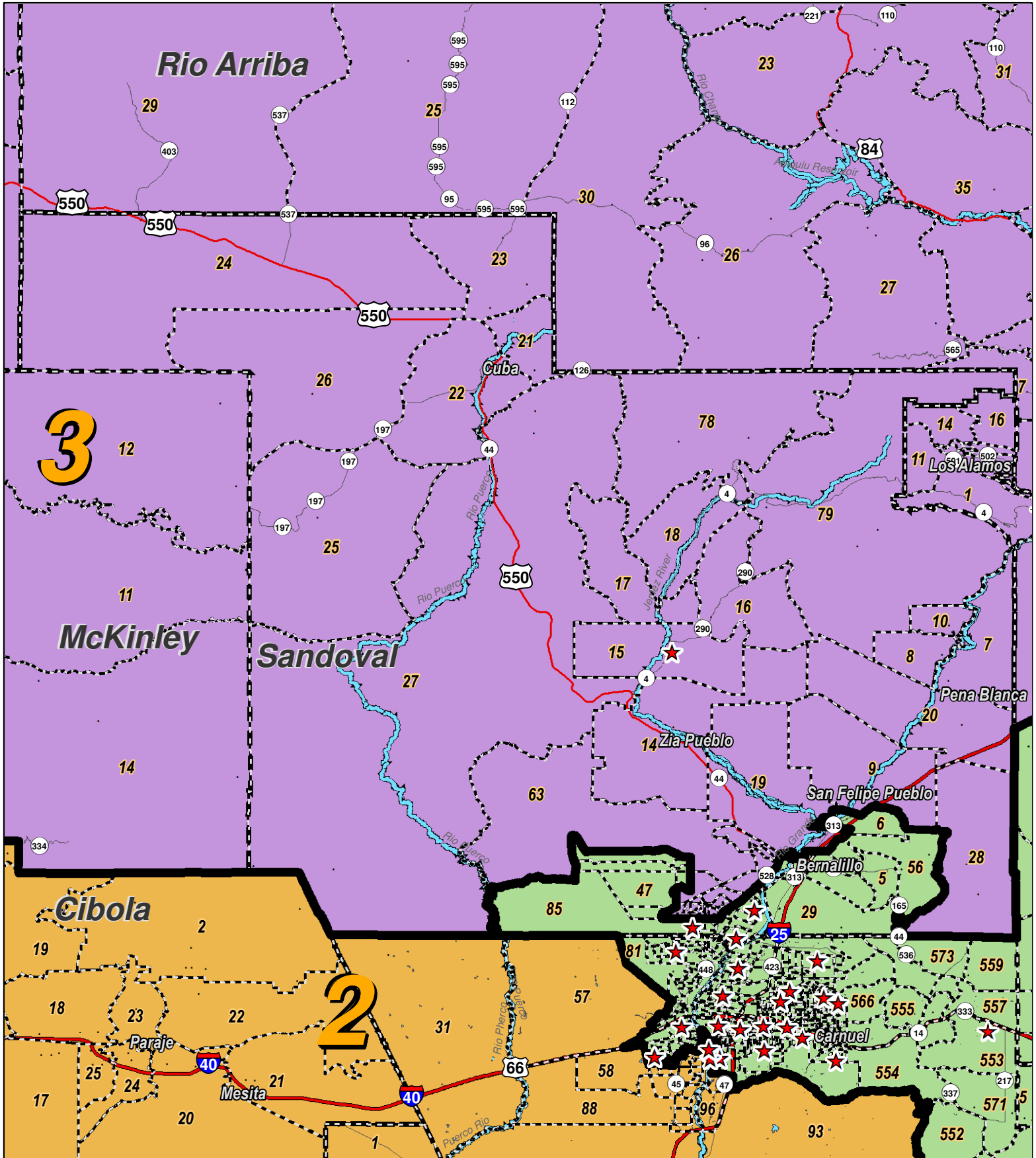
For the New Mexico  
Legislative Council Service



**LEGEND** Created: September 17, 2011

Precincts	Rivers	Interstate
Counties	Lakes / Ponds	US Highway
		State Highway

Research & Polling, Inc. distributes this map assuming no liability for any errors, omissions, or inaccuracies in the information provided regardless of the cause in reliance upon any maps.



For the New Mexico  
Legislative Council Service

N  
↑  
N

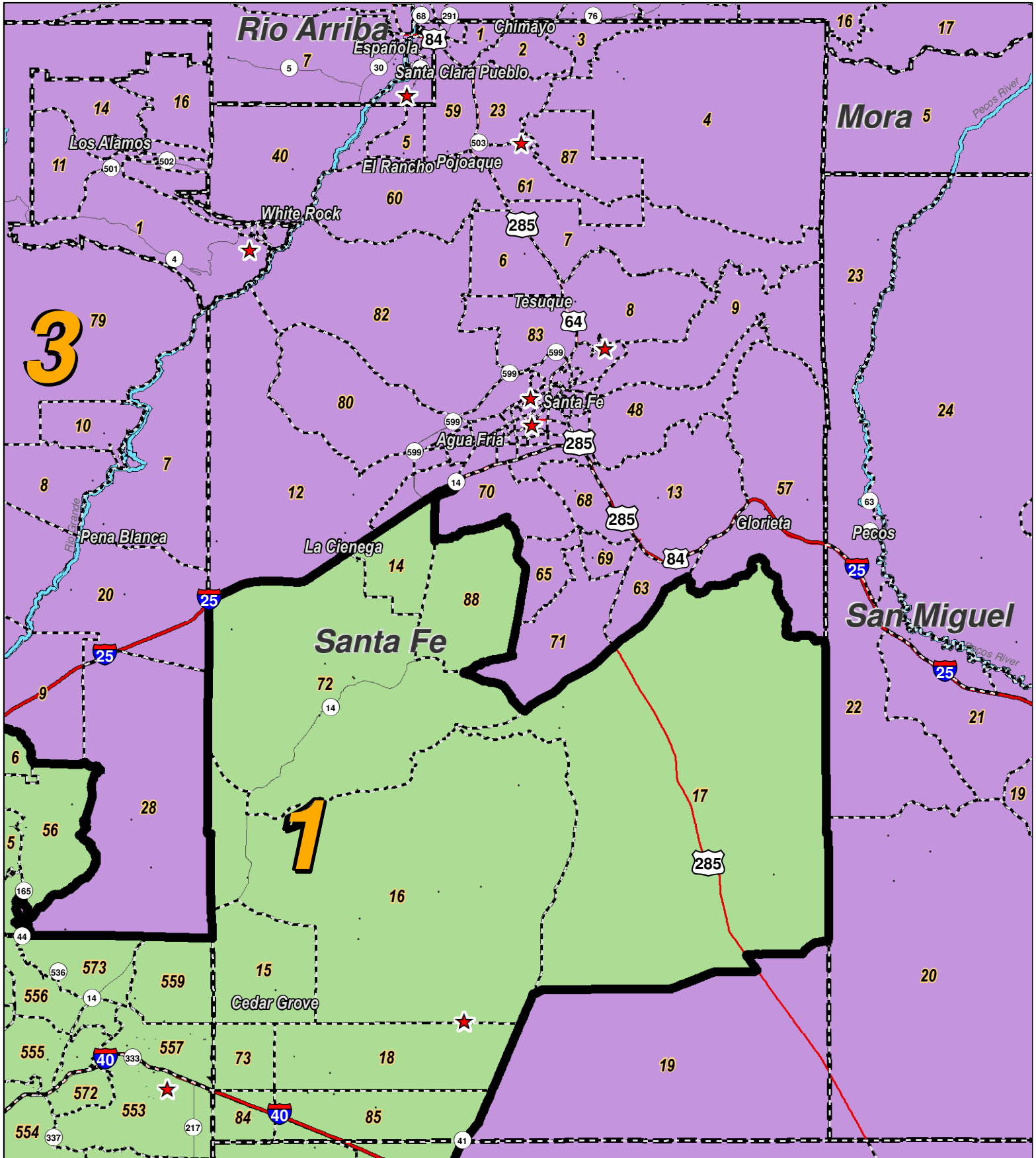
NEW MEXICO

**LEGEND** Created: September 17, 2011

Precincts	Rivers	Interstate
Counties	Lakes / Ponds	US Highway
		State Highway

Research & Polling, Inc. distributes this map assuming no liability for any errors, omissions, or inaccuracies in the information provided regardless of the cause in reliance upon any maps.





For the New Mexico  
Legislative Council Service

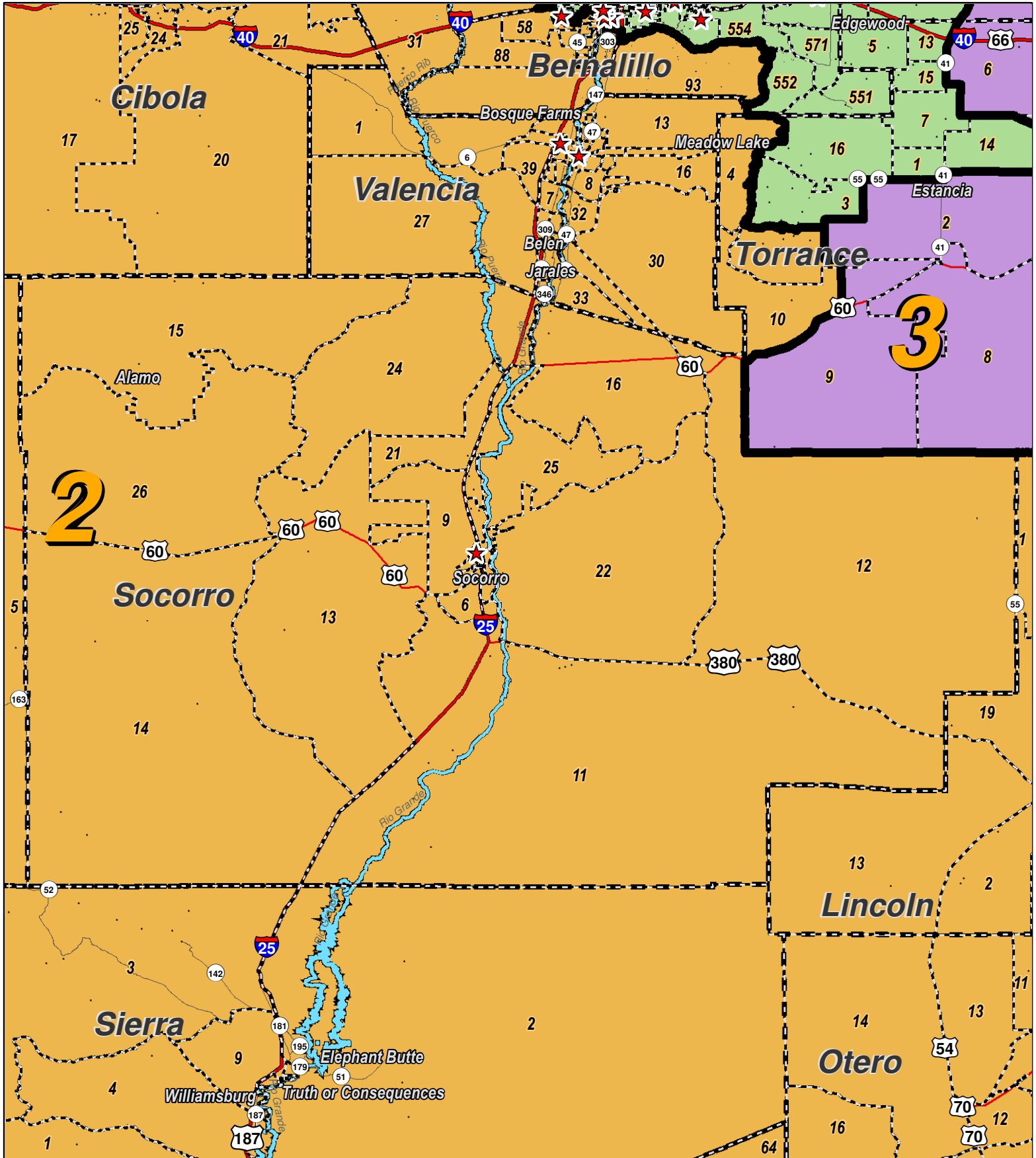


**LEGEND** Created: September 17, 2011

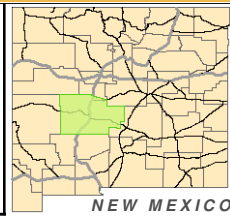
Precincts	Rivers	Interstate
Counties	Lakes / Ponds	US Highway
		State Highway

Research & Polling, Inc. distributes this map assuming no liability for any errors, omissions, or inaccuracies in the information provided regardless of the cause in reliance upon any maps.





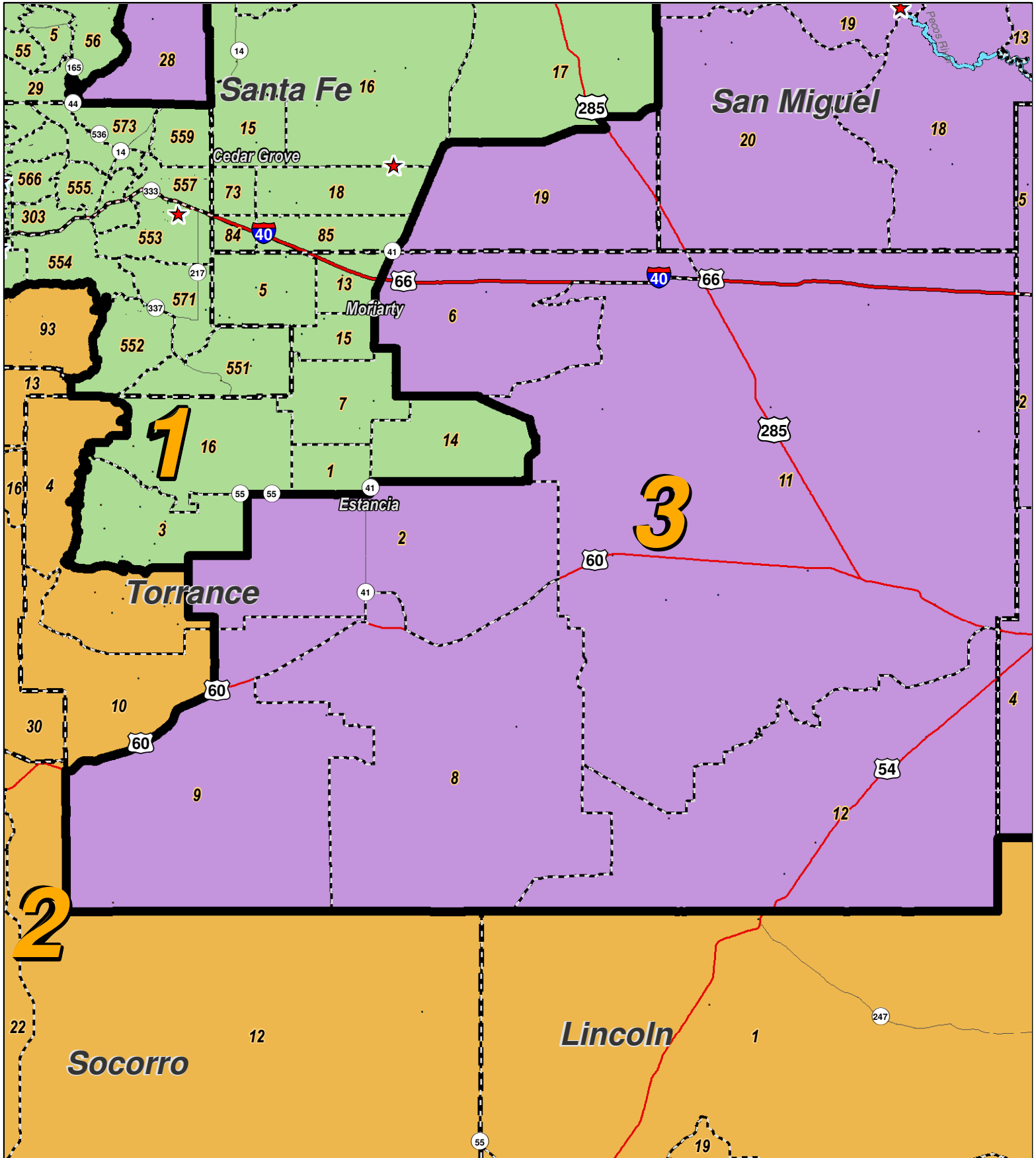
For the New Mexico  
Legislative Council Service



**LEGEND** Created: September 17, 2011

Precincts	Rivers	Interstate
Counties	Lakes / Ponds	US Highway
		State Highway

Research & Polling, Inc. distributes this map assuming no liability for any errors, omissions, or inaccuracies in the information provided regardless of the cause in reliance upon any maps.



For the New Mexico  
Legislative Council Service



**LEGEND** Created: September 17, 2011

Precincts	Rivers	Interstate
Counties	Lakes / Ponds	US Highway
		State Highway

Research & Polling, Inc. distributes this map assuming no liability for any errors, omissions, or inaccuracies in the information provided regardless of the cause in reliance upon any maps.



District	Pop	Deviation	Hispanic	Non-Hispanic Origin				
				White	Native American	Black	Asian	Other Races
1	686,427	34 0.0%	302,318 44.0%	313,753 45.7%	23,644 3.4%	16,784 2.4%	15,484 2.3%	14,444 2.1%
18+	523,911		208,255 39.8%	264,261 50.4%	17,399 3.3%	13,048 2.5%	12,217 2.3%	8,731 1.7%
2	686,326	-67 -0.0%	374,749 54.6%	254,156 37.0%	33,156 4.8%	10,685 1.6%	4,721 0.7%	8,859 1.3%
18+	507,107		252,205 49.7%	213,469 42.1%	23,597 4.7%	8,337 1.6%	3,877 0.8%	5,622 1.1%
3	686,426	33 0.0%	276,336 40.3%	265,901 38.7%	118,568 17.3%	7,993 1.2%	6,100 0.9%	11,528 1.7%
18+	509,489		190,866 37.5%	220,118 43.2%	80,966 15.9%	6,068 1.2%	4,862 1.0%	6,609 1.3%
<b>Totals</b>	2,059,179	Ideal: 686,393	953,403 46.3%	833,810 40.5%	175,368 8.5%	35,462 1.7%	26,305 1.3%	34,831 1.7%
18+	1,540,507		651,326 42.3%	697,848 45.3%	121,962 7.9%	27,453 1.8%	20,956 1.4%	20,962 1.3%





**District Profile**

District	Total Population	Deviation		Total Adult Native American	Adult Hispanic	Adult Non-Hispanic			Performance Measure		Registered Voters				
						White	American	Black	Dem	Rep	Total	% Dem	% Rep	% DTS	% Other
1	686,427	34	0.0%	5.0%	39.8%	50.4%	3.3%	2.5%	52.7%	47.3%	422,742	46.1%	33.8%	16.5%	3.7%
2	686,326	-67	-0.0%	6.3%	49.7%	42.1%	4.7%	1.6%	49.2%	50.8%	343,338	47.8%	33.2%	16.6%	2.4%
3	686,426	33	0.0%	17.8%	37.5%	43.2%	15.9%	1.2%	56.4%	43.6%	393,135	54.1%	28.8%	14.7%	2.4%
<b>NM</b>	2,059,179	<b>Ideal: 686,393</b>		9.6%	42.3%	45.3%	7.9%	1.8%	53.0%	47.0%	1,159,215	49.3%	31.9%	15.9%	2.9%



## NM Congress: CD\_187499.1

### District Definitions by County and Precinct

Congressional district one is composed of Bernalillo county precincts 1 through 30, 32 through 43, 45 through 53, 55, 56, 59, 60, 68 through 70, 78 through 87, 89, 94, 95, 101 through 108, 110 through 125, 127 through 129, 131 through 138, 150 through 154, 161 through 166, 170, 171, 180 through 187, 191 through 197, 211, 212, 214 through 217, 221, 223 through 226, 241 through 246, 251 through 258, 271 through 275, 278, 281 through 287, 289 through 308, 311 through 318, 321 through 324, 326 through 333, 341 through 347, 351 through 358, 371 through 375, 381 through 387, 400 through 456, 461 through 466, 471 through 478, 480 through 500, 502 through 573 and 601 through 603; Sandoval county precincts 1 through 6, 11 through 13, 29 through 33, 35, 36, 38, 47, 52 through 57, 59, 64, 67 through 72, 74, 76 and 84 through 86; Santa Fe county precincts 14 through 18, 72, 73, 84, 85 and 88; and Torrance county precincts 1, 3, 5, 7 and 13 through 16.

Congressional district two is composed of Bernalillo county precincts 31, 44, 54, 57, 58, 61 through 67, 71 through 77, 88, 90 through 93, 96 through 99, 109 and 139 through 144; Catron county; Chaves county precincts 72, 73, 94 and 101 through 104; Cibola county; Dona Ana county; Eddy county; Grant county; Hidalgo county; Lea county precincts 15 through 17, 20, 22 through 36, 41 through 44, 51 through 55, 61, 62 and 71 through 74; Lincoln county; Luna county; McKinley county precincts 26, 27, 29 and 30; Otero county; Sierra county; Socorro county; Torrance county precincts 4 and 10; and Valencia county.

Congressional district three is composed of Chaves county precincts 1 through 7, 9 through 16, 21 through 25, 31 through 36, 41 through 47, 51, 52, 61 through 63, 71, 81 through 85 and 90 through 93; Colfax county; Curry county; De Baca county; Guadalupe county; Harding county; Lea county precincts 2, 3, 10 through 14, 18 and 21; Los Alamos county; McKinley county precincts 1 through 25, 28, 31 through 50 and 52 through 59; Mora county; Quay county; Rio Arriba county; Roosevelt county; San Juan county; San Miguel county; Sandoval county precincts 7 through 10, 14 through 28, 34, 37, 39 through 46, 48 through 51, 58, 60 through 63, 65, 66, 73, 75 and 78 through 83; Santa Fe county precincts 1 through 13, 19 through 71, 74 through 83, 86 and 87; Taos county; Torrance county precincts 2, 6, 8, 9, 11 and 12; and Union county."