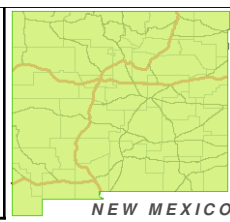




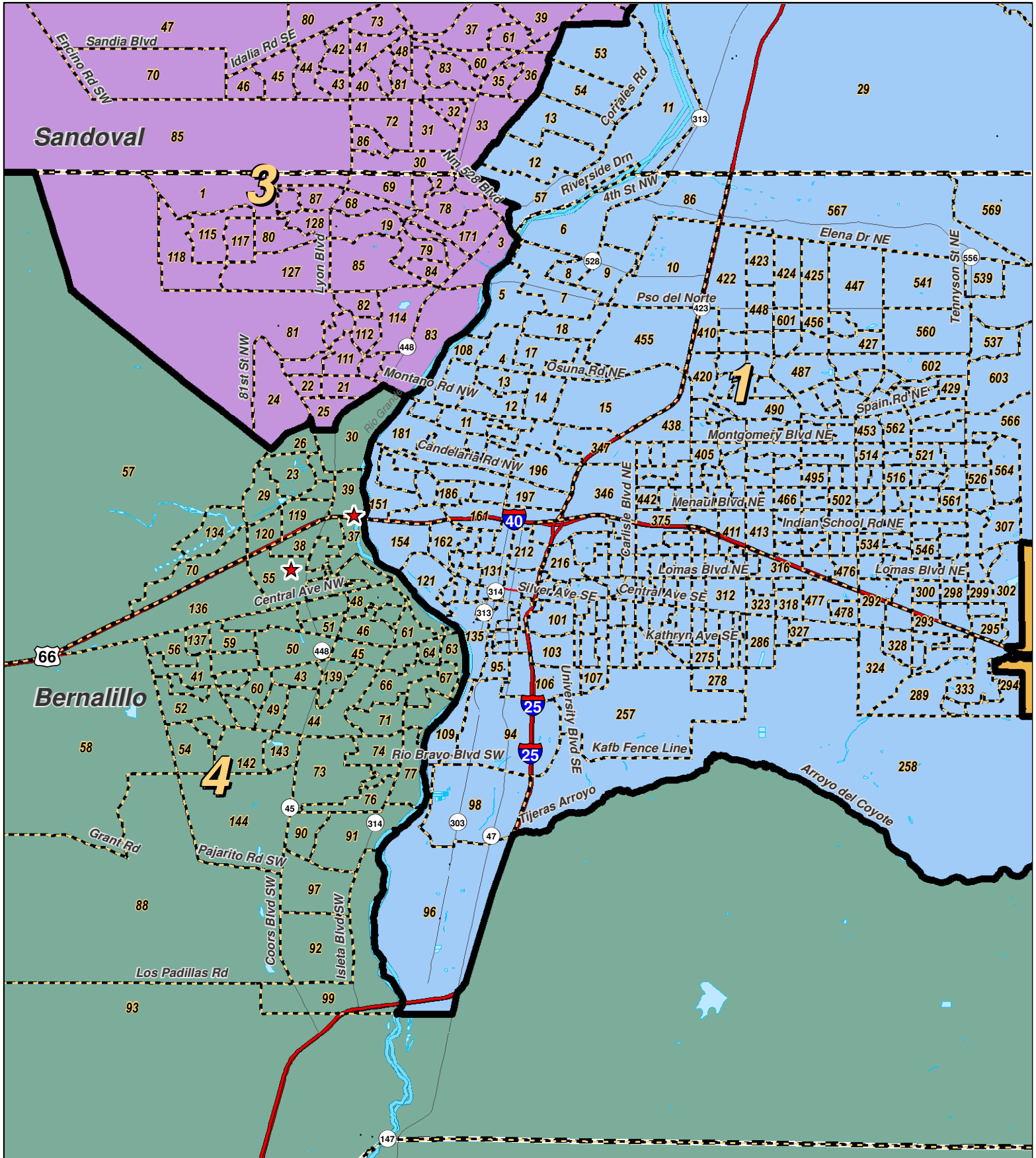
For the New Mexico
Legislative Council Service



LEGEND Created: September 18, 2011

- Counties
- Interstate Highway
- Rivers
- US Highway

Research & Polling, Inc. distributes this map assuming no liability for any errors, omissions, or inaccuracies in the information provided regardless of the cause in reliance upon any maps.



For the New Mexico
Legislative Council Service


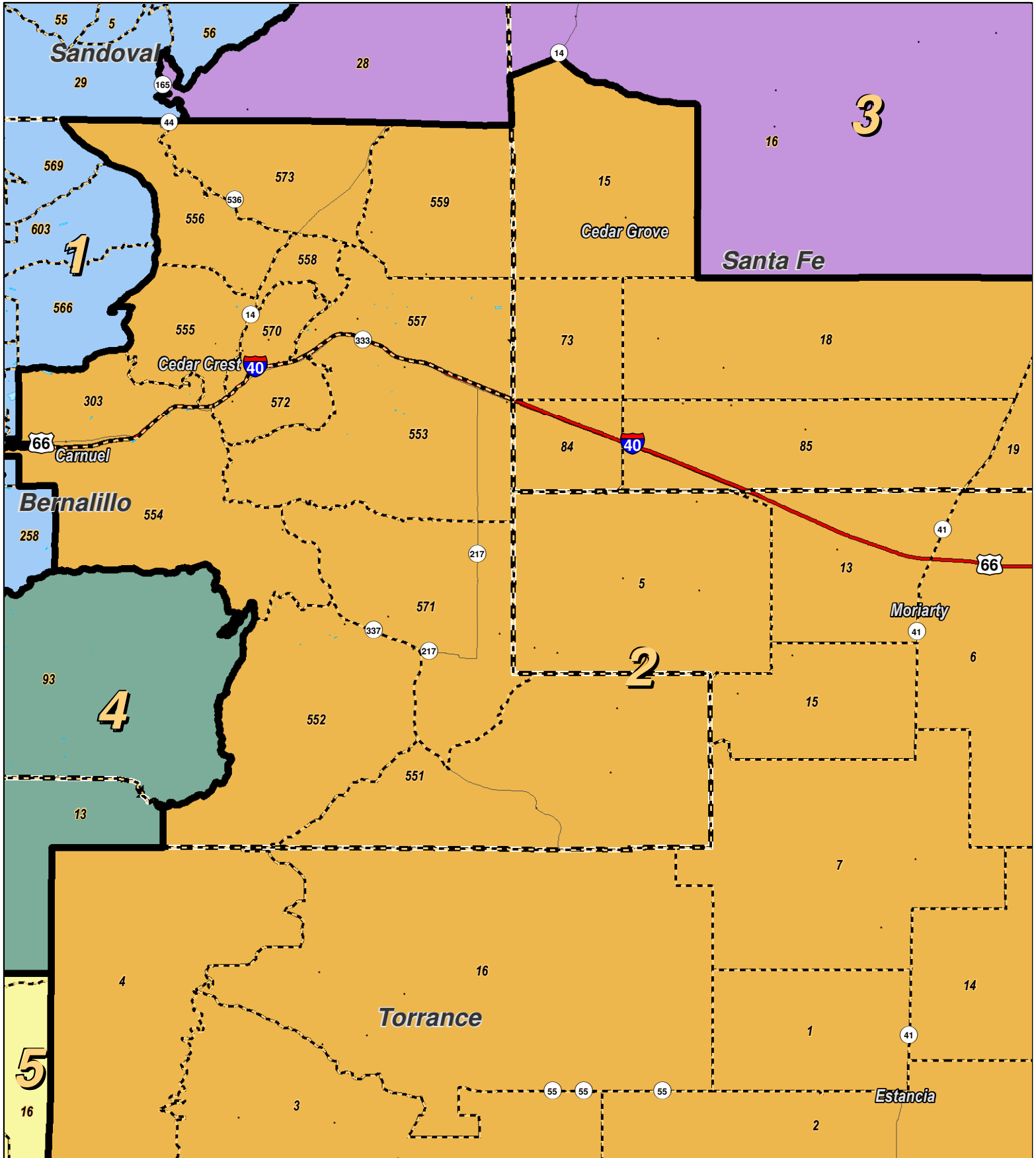


LEGEND Created: September 18, 2011

Precincts	Interstate
Counties	US Highway
Rivers	State Highway

Research & Polling, Inc. distributes this map assuming no liability for any errors, omissions, or inaccuracies in the information provided regardless of the cause in reliance upon any maps.

NM PRC: PRC_187516.1 HJC/S/HVEC/S HB Albuquerque Metro East



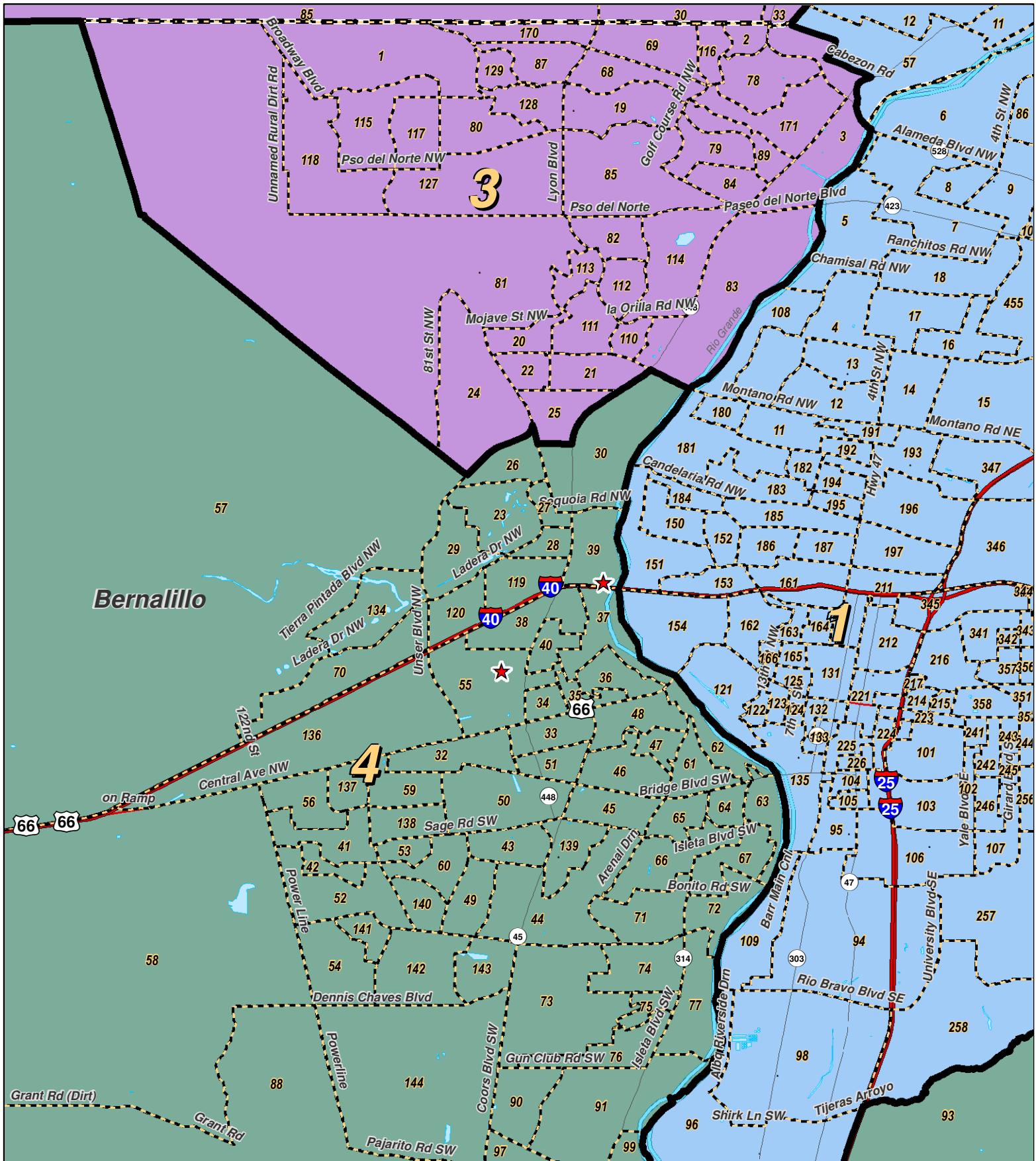
For the New Mexico
Legislative Council Service



LEGEND Created: September 18, 2011

Precincts	Interstate
Counties	US Highway
Rivers	State Highway

Research & Polling, Inc. distributes this map assuming no liability for any errors, omissions, or inaccuracies in the information provided regardless of the cause in reliance upon any maps.



0 2.5 5 Miles

RESEARCH & POLLING INC.

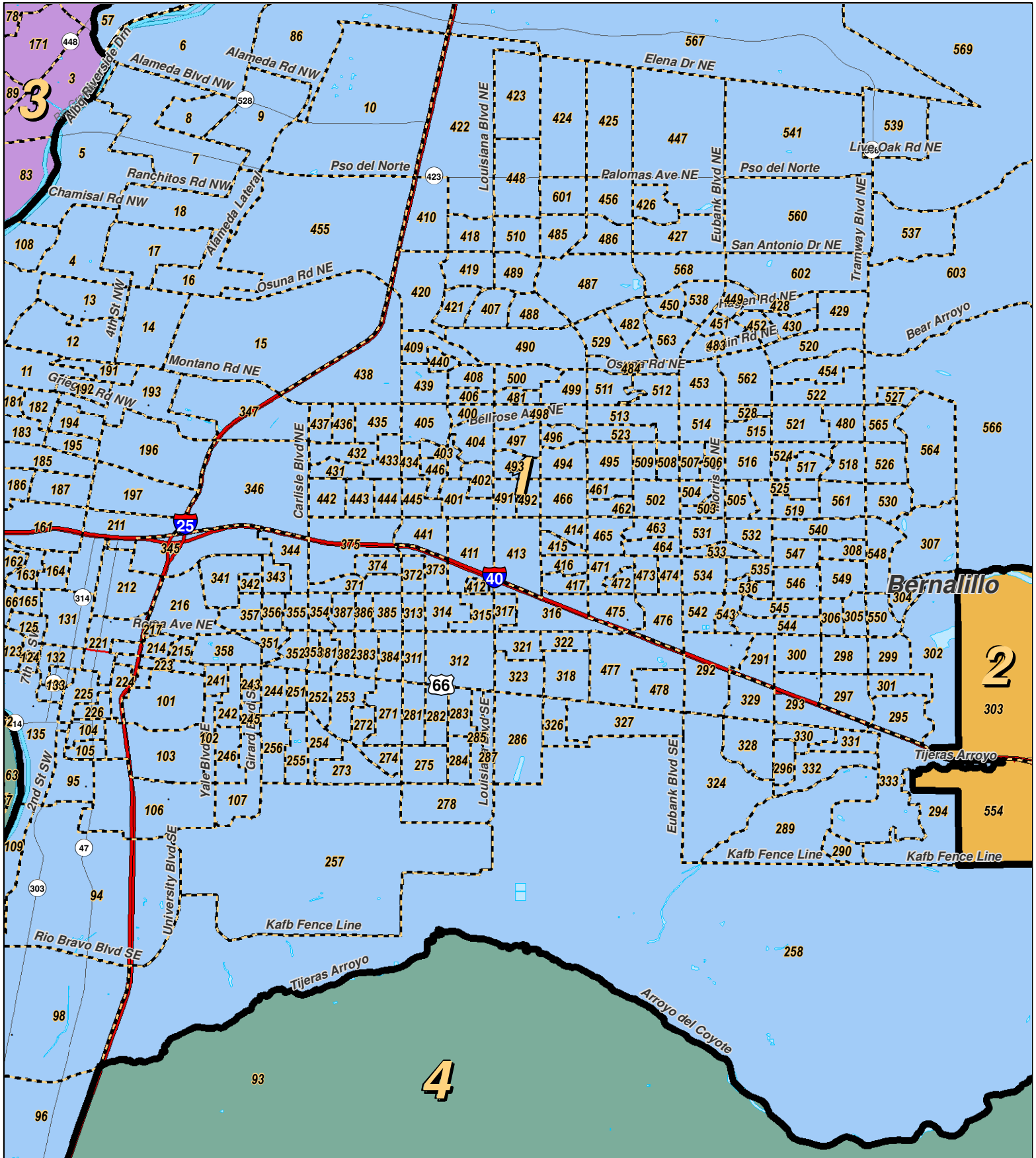
For the New Mexico Legislative Council Service



LEGEND Created: September 18, 2011

- Counties
- Rivers
- Interstate
- US Highway
- State Highway

Research & Polling, Inc. distributes this map assuming no liability for any errors, omissions, or inaccuracies in the information provided regardless of the cause in reliance upon any maps.



0 2.5 5 Miles

RESEARCH & POLLING INC.


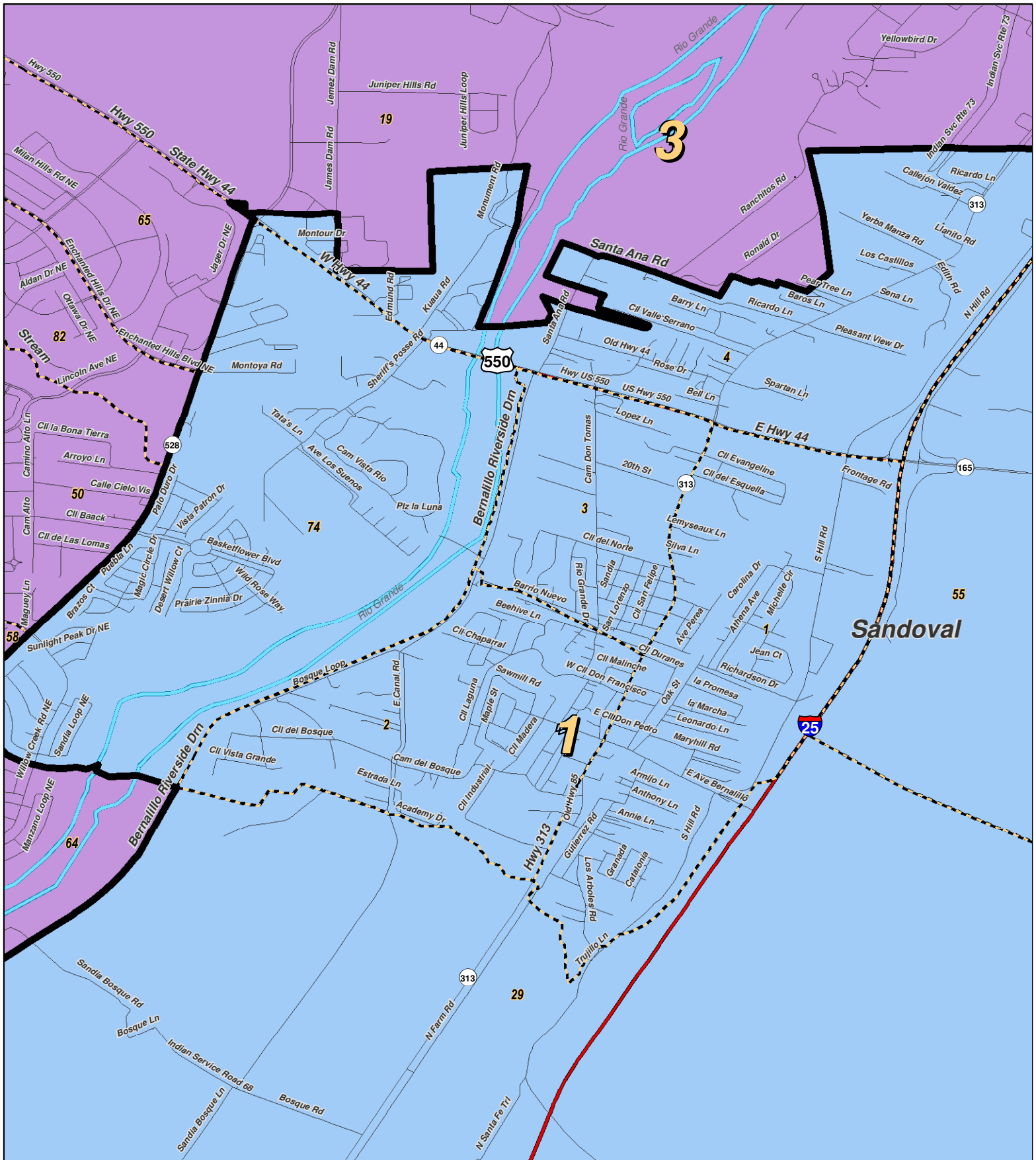
For the New Mexico Legislative Council Service



LEGEND Created: September 18, 2011

- Counties
- Rivers
- Interstate
- US Highway
- State Highway

Research & Polling, Inc. distributes this map assuming no liability for any errors, omissions, or inaccuracies in the information provided regardless of the cause in reliance upon any maps.



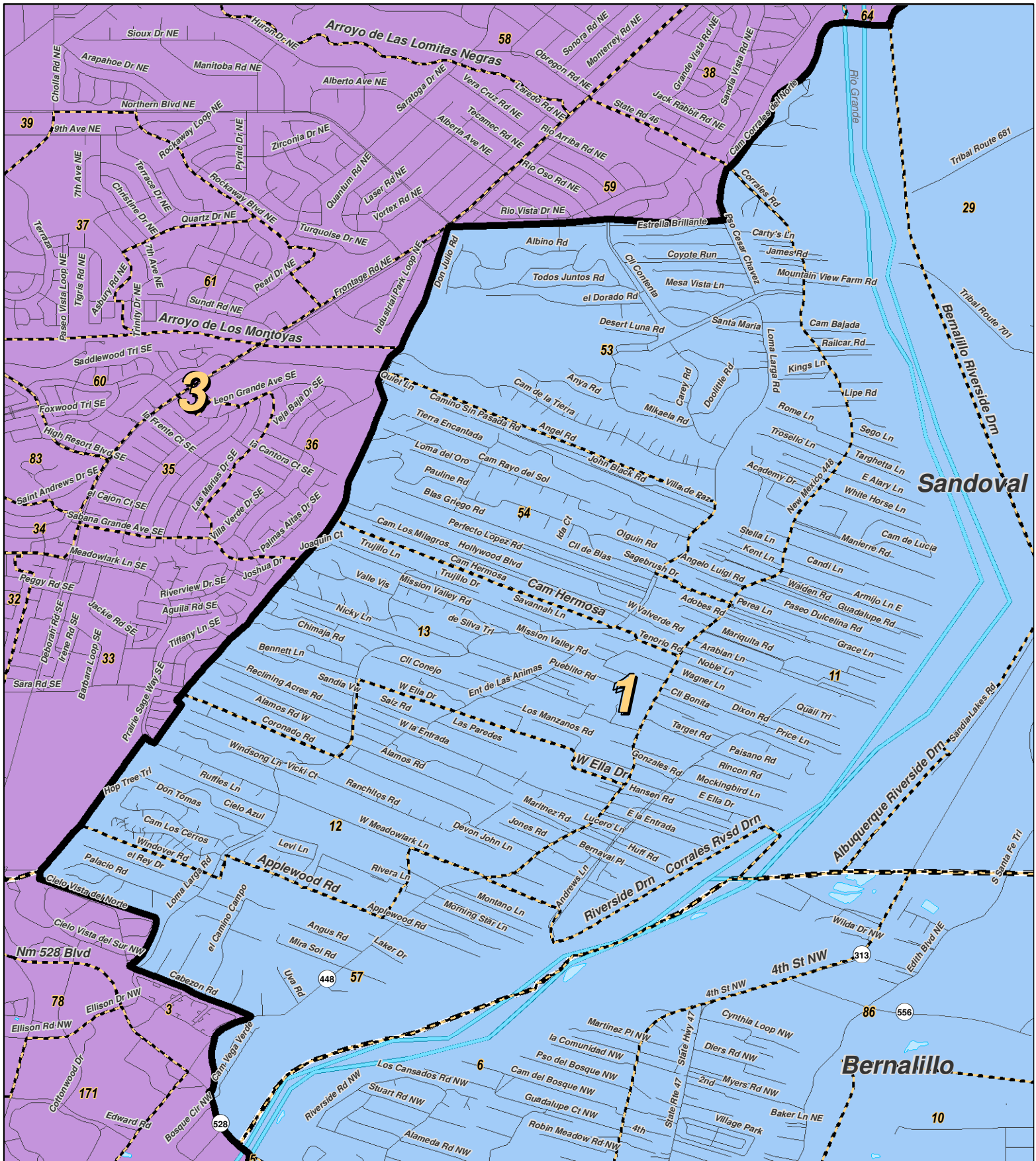
For the New Mexico
Legislative Council Service



LEGEND Created: September 18, 2011

- Counties
- Rivers
- Interstate
- US Highway
- State Highway

Research & Polling, Inc. distributes this map assuming no liability for any errors, omissions, or inaccuracies in the information provided regardless of the cause in reliance upon any maps.



0 1 2 Miles

RESEARCH & POLLING INC.

For the New Mexico Legislative Council Service

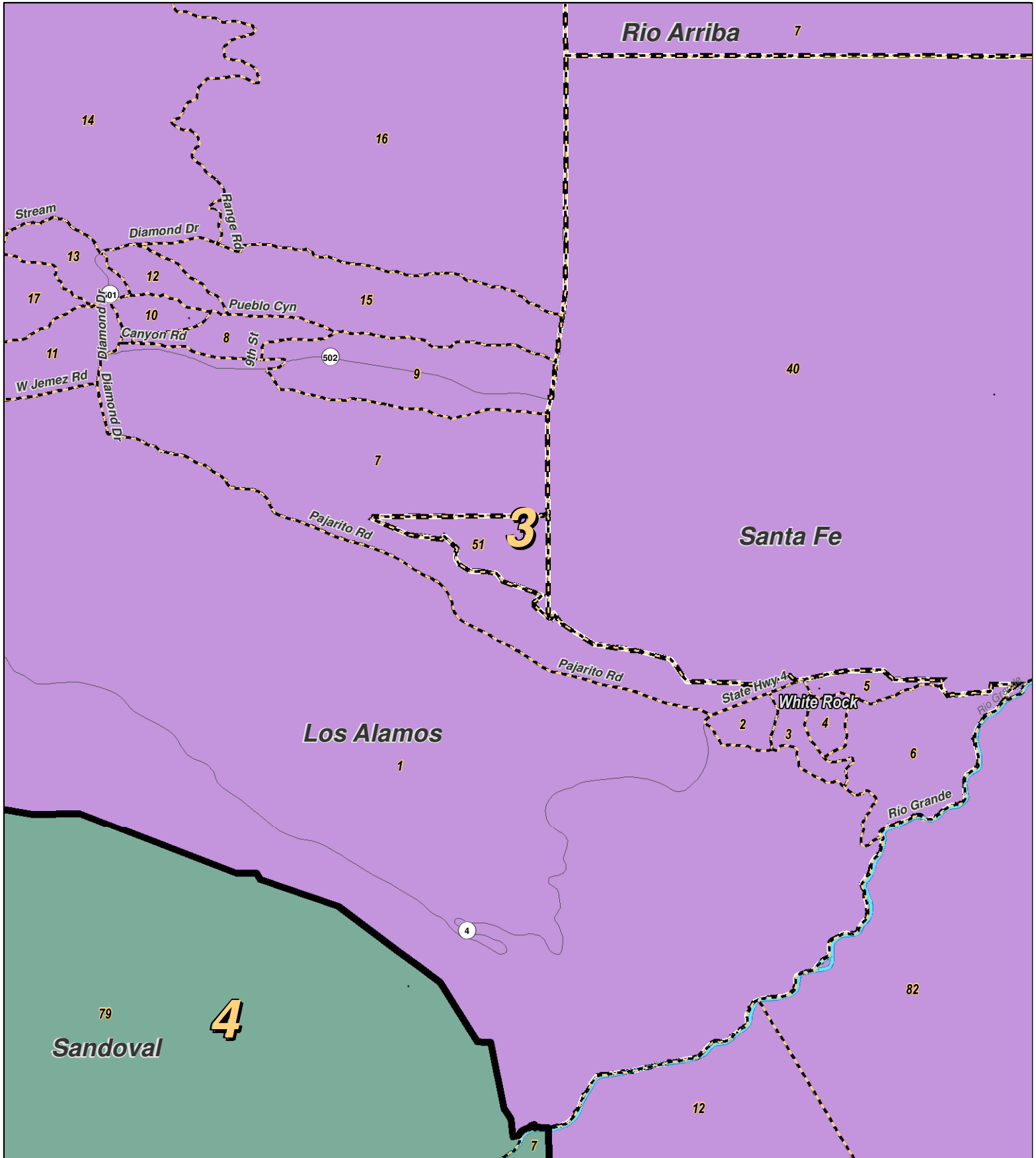


LEGEND Created: September 18, 2011

- Counties
- Rivers
- Interstate
- US Highway
- State Highway

Research & Polling, Inc. distributes this map assuming no liability for any errors, omissions, or inaccuracies in the information provided regardless of the cause in reliance upon any maps.

NM PRC: PRC_187516.1 HJC/S/HVEC/S HB 15 Los Alamos/White Rock



0 2 4 Miles

RESEARCH & POLLING
INC.

For the New Mexico
Legislative Council Service

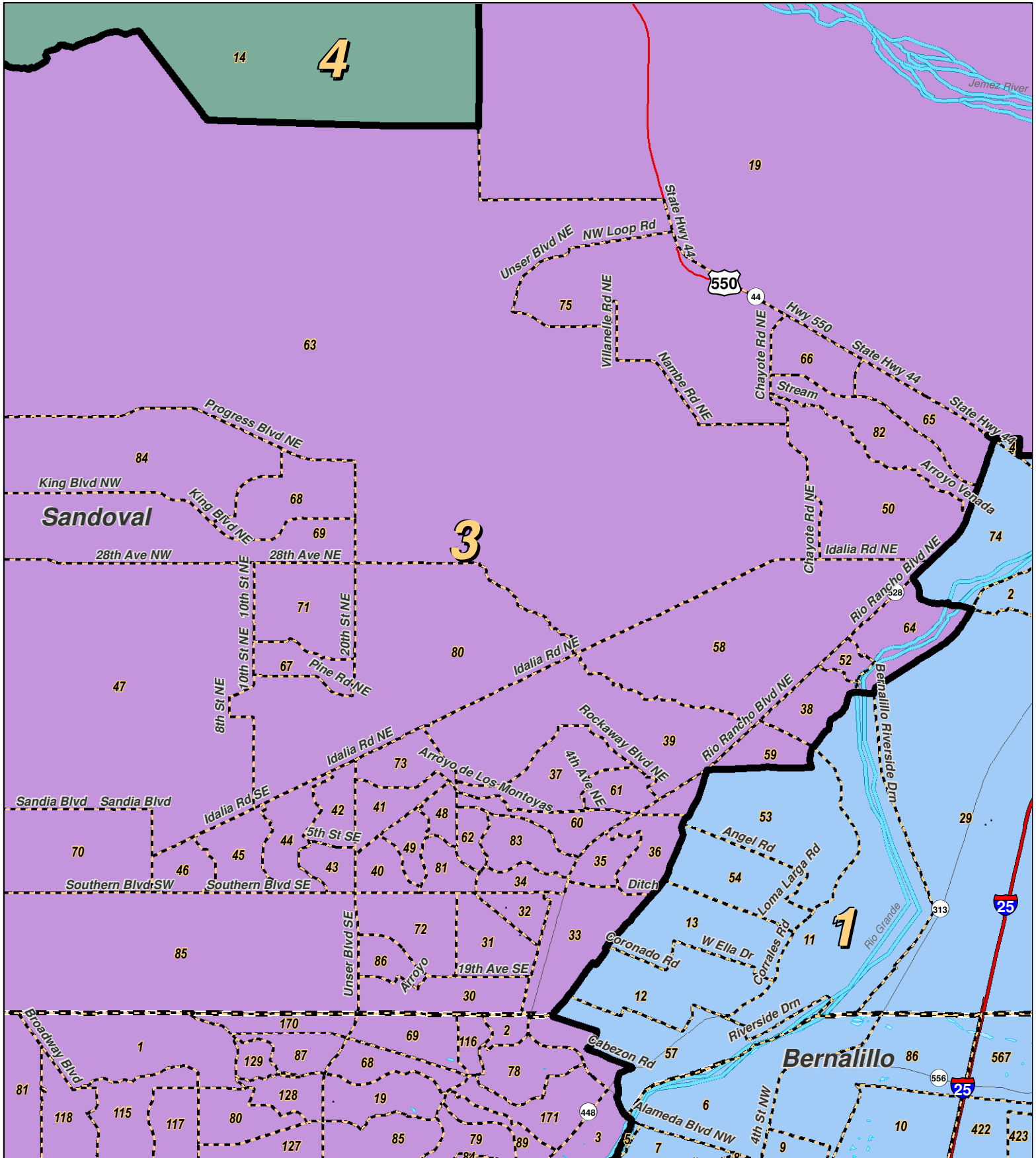


LEGEND

Created: September 18, 2011

Counties	Interstate
Rivers	US Highway
	State Highway

Research & Polling, Inc. distributes this map assuming no liability for any errors, omissions, or inaccuracies in the information provided regardless of the cause in reliance upon any maps.



0 2.5 5 Miles

RESEARCH & POLLING INC.

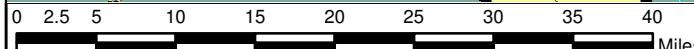
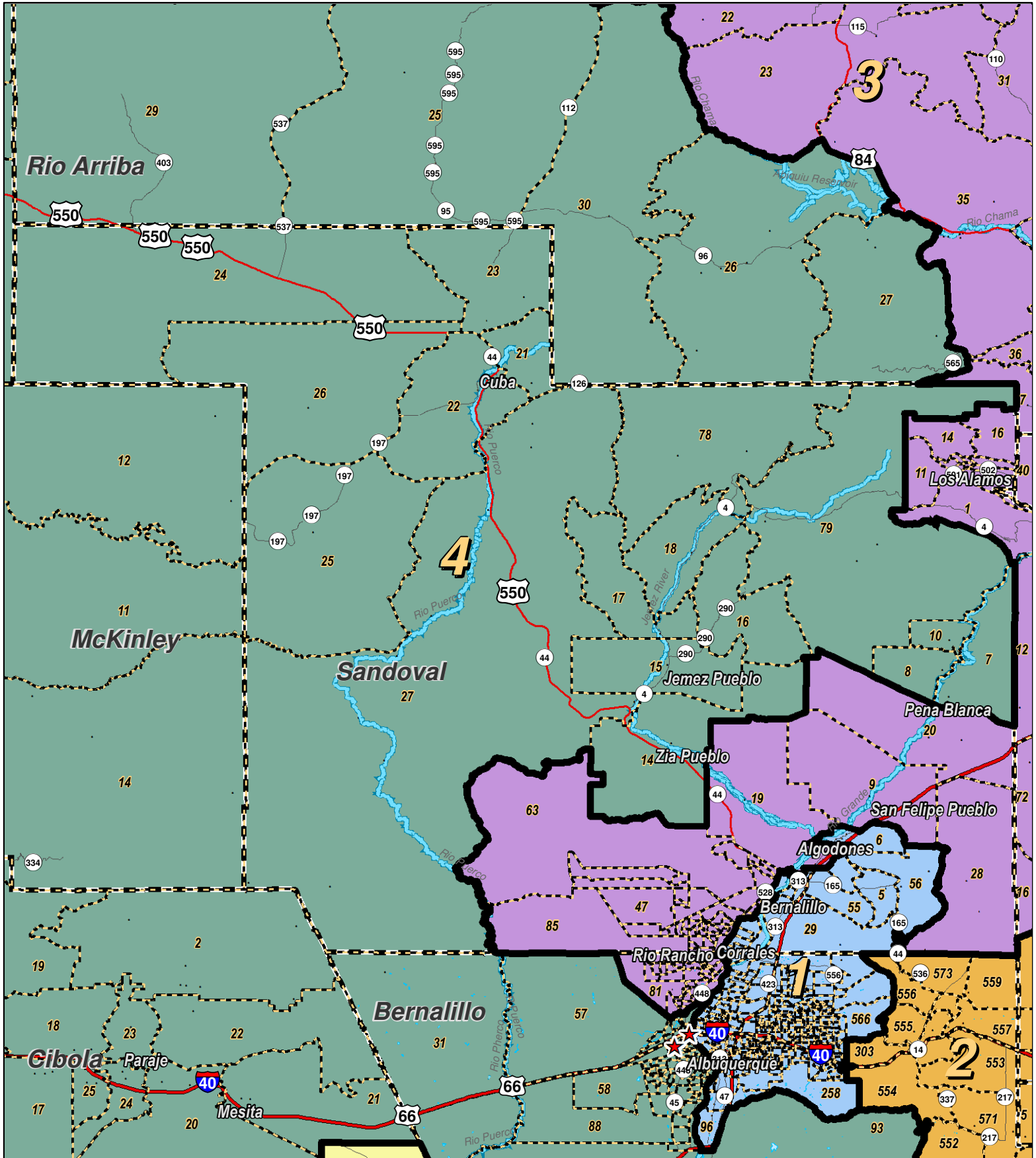
For the New Mexico Legislative Council Service



LEGEND Created: September 18, 2011

- Counties (dashed line)
- Rivers (blue line)
- Interstate (thick red line)
- US Highway (red line with shield)
- State Highway (thin red line)

Research & Polling, Inc. distributes this map assuming no liability for any errors, omissions, or inaccuracies in the information provided regardless of the cause in reliance upon any maps.



For the New Mexico
Legislative Council Service



LEGEND Created: September 18, 2011

- Precincts
 - Counties
 - Rivers
 - Interstate
 - US Highway
 - State Highway
- Research & Polling, Inc. distributes this map assuming no liability for any errors, omissions, or inaccuracies in the information provided regardless of the cause in reliance upon any maps.

District	Pop	Deviation	Hispanic	Non-Hispanic Origin				
				White	Native American	Black	Asian	Other Races
1	422,805	10,969 2.7%	165,968 39.3%	209,156 49.5%	16,218 3.8%	10,633 2.5%	11,721 2.8%	9,109 2.2%
18+	334,718		118,779 35.5%	180,397 53.9%	12,040 3.6%	8,431 2.5%	9,306 2.8%	5,765 1.7%
2	399,413	-12,423 -3.0%	172,470 43.2%	201,410 50.4%	6,520 1.6%	9,849 2.5%	2,928 0.7%	6,236 1.6%
18+	295,074		113,049 38.3%	163,951 55.6%	4,686 1.6%	7,365 2.5%	2,351 0.8%	3,672 1.2%
3	431,381	19,545 4.7%	212,874 49.3%	178,553 41.4%	19,667 4.6%	6,106 1.4%	6,240 1.4%	7,941 1.8%
18+	326,506		149,468 45.8%	148,689 45.5%	14,030 4.3%	4,684 1.4%	4,873 1.5%	4,762 1.5%
4	408,565	-3,271 -0.8%	168,850 41.3%	97,316 23.8%	128,529 31.5%	4,546 1.1%	2,506 0.6%	6,818 1.7%
18+	287,489		111,754 38.9%	78,826 27.4%	87,850 30.6%	3,541 1.2%	1,984 0.7%	3,534 1.2%
5	397,015	-14,821 -3.6%	233,241 58.7%	147,375 37.1%	4,434 1.1%	4,328 1.1%	2,910 0.7%	4,727 1.2%
18+	296,720		158,276 53.3%	125,985 42.5%	3,356 1.1%	3,432 1.2%	2,442 0.8%	3,229 1.1%
Totals	2,059,179	Ideal: 411,836	953,403 46.3%	833,810 40.5%	175,368 8.5%	35,462 1.7%	26,305 1.3%	34,831 1.2%
18+	1,540,507		651,326 42.3%	697,848 45.3%	121,962 7.9%	27,453 1.8%	20,956 1.4%	20,962 1.1%

District Profile

District	Total Population	Deviation		Total Adult Native American	Adult Hispanic	Adult Non-Hispanic			Performance Measure		Registered Voters				
						White	American	Black	Dem	Rep	Total	% Dem	% Rep	% DTS	% Other
1	422,805	10,969	2.7%	5.2%	35.5%	53.9%	3.6%	2.5%	54.1%	45.9%	280,756	46.9%	32.8%	16.5%	3.8%
2	399,413	-12,423	-3.0%	3.0%	38.3%	55.6%	1.6%	2.5%	38.0%	62.0%	201,719	39.8%	43.9%	14.7%	1.6%
3	431,381	19,545	4.7%	6.1%	45.8%	45.5%	4.3%	1.4%	62.0%	38.0%	270,437	57.0%	25.1%	14.9%	3.0%
4	408,565	-3,271	-0.8%	32.7%	38.9%	27.4%	30.6%	1.2%	56.0%	44.0%	197,163	52.8%	27.9%	16.8%	2.5%
5	397,015	-14,821	-3.6%	2.7%	53.3%	42.5%	1.1%	1.2%	51.4%	48.6%	209,140	48.4%	31.8%	16.9%	3.0%
NM	2,059,179	Ideal: 411,836		9.6%	42.3%	45.3%	7.9%	1.8%	53.0%	47.0%	1,159,215	49.3%	31.9%	15.9%	2.9%

NM Public Regulation Commission: PRC_187516.1

District Definitions by County and Precinct

PUBLIC REGULATION COMMISSION DISTRICT ONE.-- Public regulation commission district one is composed of Bernalillo county precincts 4 through 18, 86, 94 through 96, 98, 101 through 109, 121 through 125, 131 through 133, 135, 150 through 154, 161 through 166, 180 through 187, 191 through 197, 211, 212, 214 through 217, 221, 223 through 226, 241 through 246, 251 through 258, 271 through 275, 278, 281 through 287, 289 through 302, 304 through 308, 311 through 318, 321 through 324, 326 through 333, 341 through 347, 351 through 358, 371 through 375, 381 through 387, 400 through 456, 461 through 466, 471 through 478, 480 through 500, 502 through 550, 560 through 569 and 601 through 603; and Sandoval county precincts 1 through 6, 11 through 13, 29, 53 through 57, 74 and 76."

PUBLIC REGULATION COMMISSION DISTRICT TWO.-- Public regulation commission district two is composed of Bernalillo county precincts 303, 551 through 559 and 570 through 573; Chaves county; Colfax county; Curry county; De Baca county; Eddy county; Guadalupe county; Harding county; Lea county; Mora county precincts 9 and 11; Otero county; Quay county; Roosevelt county; San Miguel county precincts 14, 15, 17, 18, 20 and 21; Santa Fe county precincts 15, 18, 19, 73, 84 and 85; Torrance county; and Union county."

PUBLIC REGULATION COMMISSION DISTRICT THREE.-- Public regulation commission district three is composed of Bernalillo county precincts 1 through 3, 19 through 22, 24, 25, 68, 69, 78 through 85, 87, 89, 110 through 118, 127 through 129, 170 and 171; Los Alamos county; Mora county precincts 1 through 8 and 10; Rio Arriba county precincts 1 through 23, 28 and 31 through 42; San Miguel county precincts 1 through 13, 16, 19 and 22 through 28; Sandoval county precincts 9, 19, 20, 28, 30 through 52, 58 through 73, 75 and 80 through 86; Santa Fe county precincts 1 through 14, 16, 17, 20 through 72, 74 through 83 and 86 through 88; and Taos county."

PUBLIC REGULATION COMMISSION DISTRICT FOUR.-- Public regulation commission district four is composed of Bernalillo county precincts 23, 26 through 67, 70 through 77, 88, 90 through 93, 97, 99, 119, 120, 134 and 136 through 144; Cibola county; McKinley county; Rio Arriba county precincts 24 through 27, 29 and 30; San Juan county; Sandoval county precincts 7, 8, 10, 14 through 18, 21 through 27, 78 and 79; Socorro county precinct 15; and Valencia county precinct 13."

PUBLIC REGULATION COMMISSION DISTRICT FIVE.-- Public regulation commission district five is composed of Catron county; Dona Ana county; Grant county; Hidalgo county; Lincoln county; Luna county; Sierra county; Socorro county precincts 1 through 14 and 16 through 26; and Valencia county precincts 1 through 12 and 14 through 41."