

0 10 20 30 40 Miles

**RESEARCH & POLLING INC.**

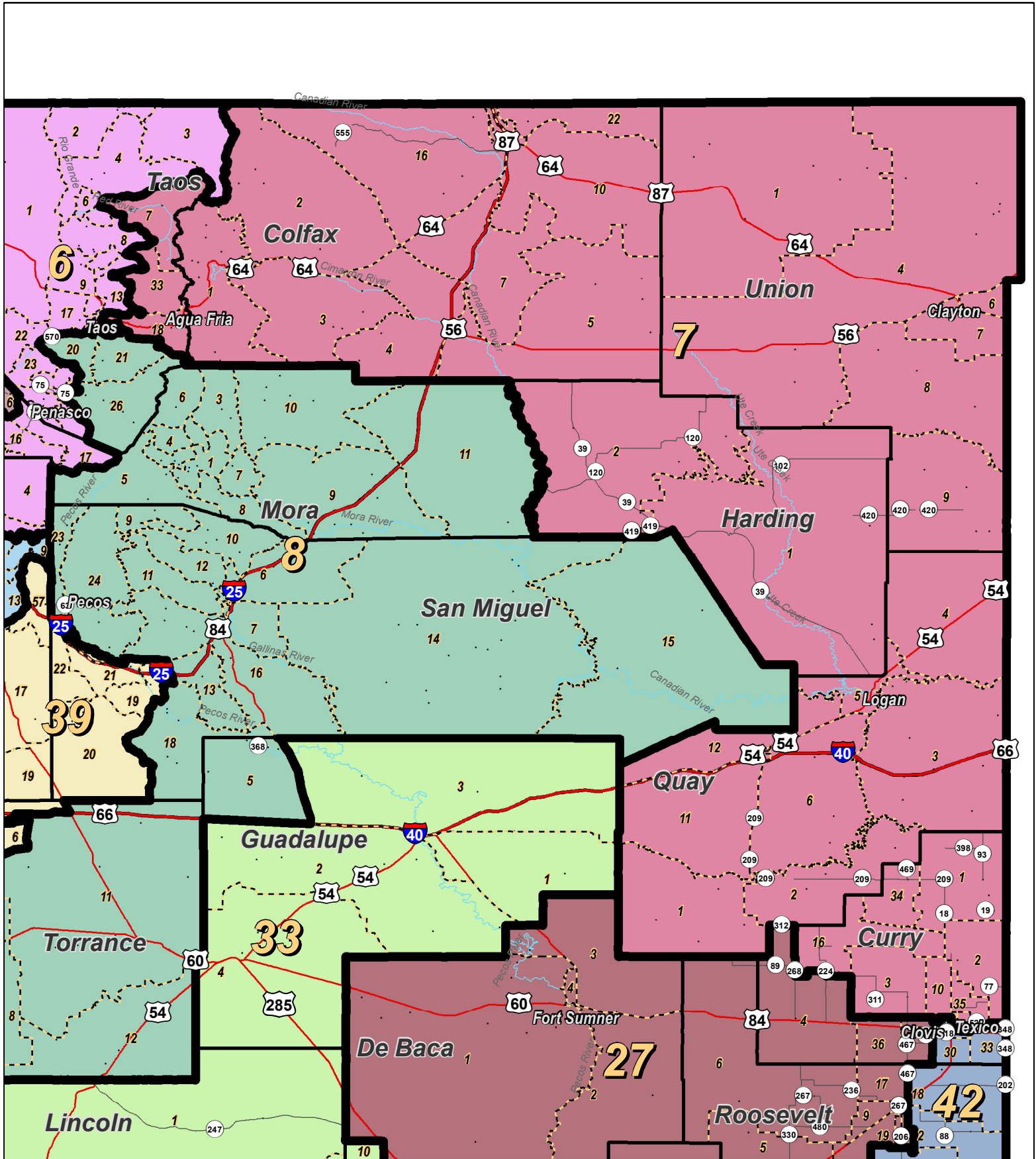
For the New Mexico Legislative Council Service



**LEGEND** Created: September 21, 2011

- Precincts
- Rivers
- Interstate
- Counties
- Lakes / Ponds
- US Highway
- State Highway

Research & Polling, Inc. distributes this map assuming no liability for any errors, omissions, or inaccuracies in the information provided regardless of the cause in reliance upon any maps.



0 10 20 30 40 Miles

**RESEARCH & POLLING INC.**

For the New Mexico Legislative Council Service

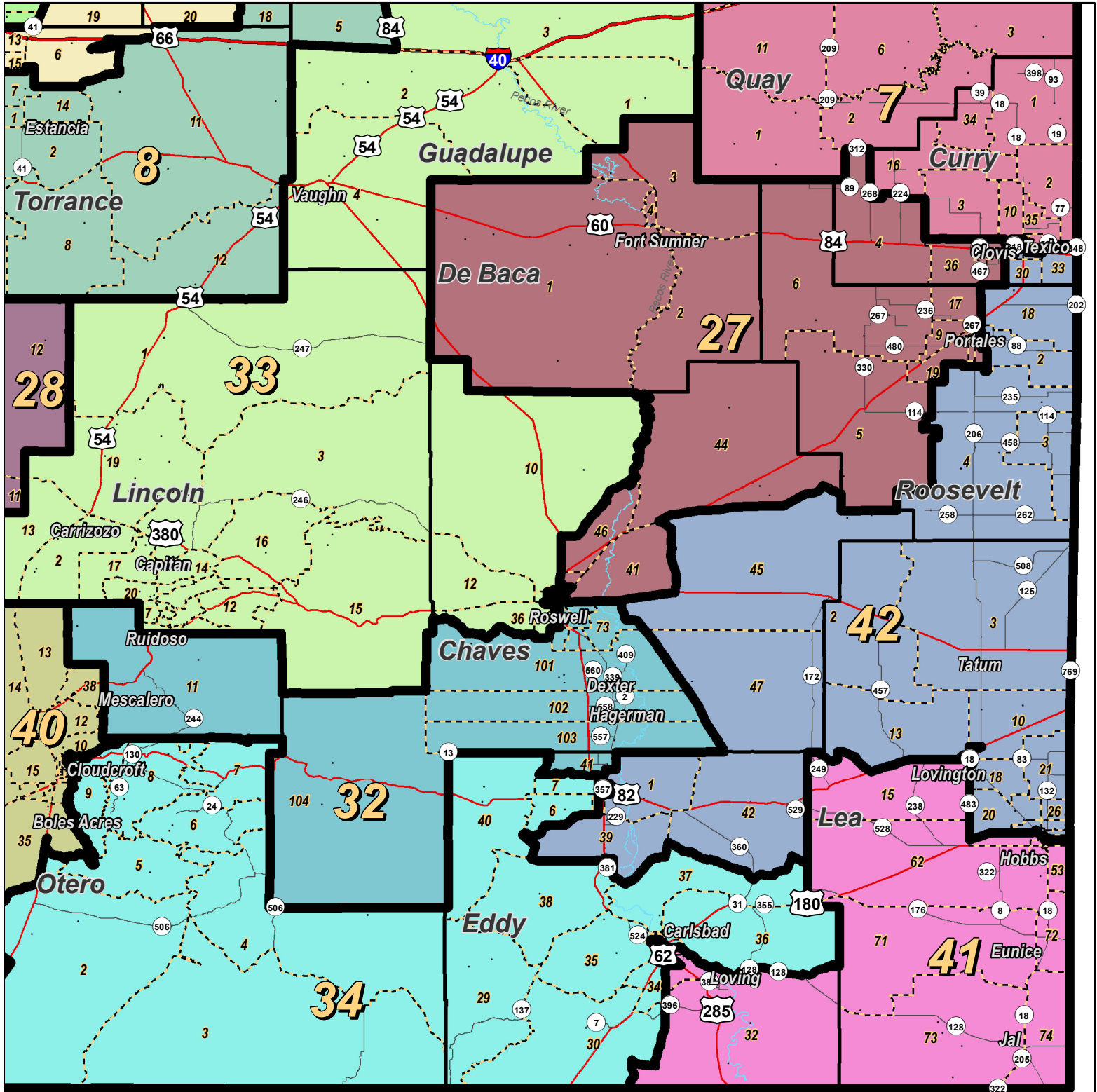


**LEGEND** Created: September 21, 2011

- Precincts
- Rivers
- Interstate
- Counties
- Lakes / Ponds
- US Highway
- State Highway

Research & Polling, Inc. distributes this map assuming no liability for any errors, omissions, or inaccuracies in the information provided regardless of the cause in reliance upon any maps.





0 10 20 30 40 Miles

**RESEARCH & POLLING INC.**


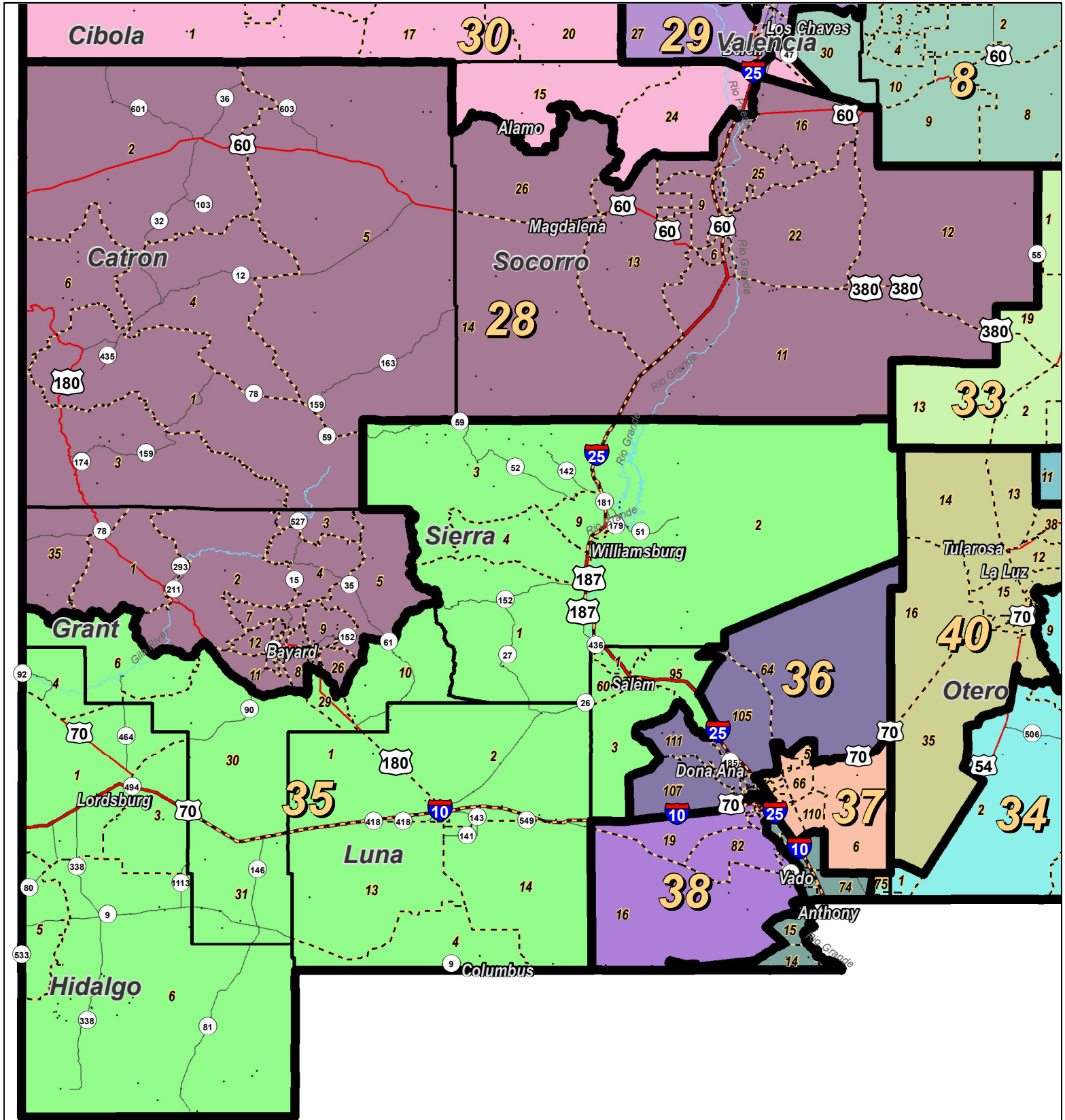
For the New Mexico Legislative Council Service



**LEGEND** Created: September 21, 2011

Precincts	Rivers	Interstate
Counties	Lakes / Ponds	US Highway
		State Highway

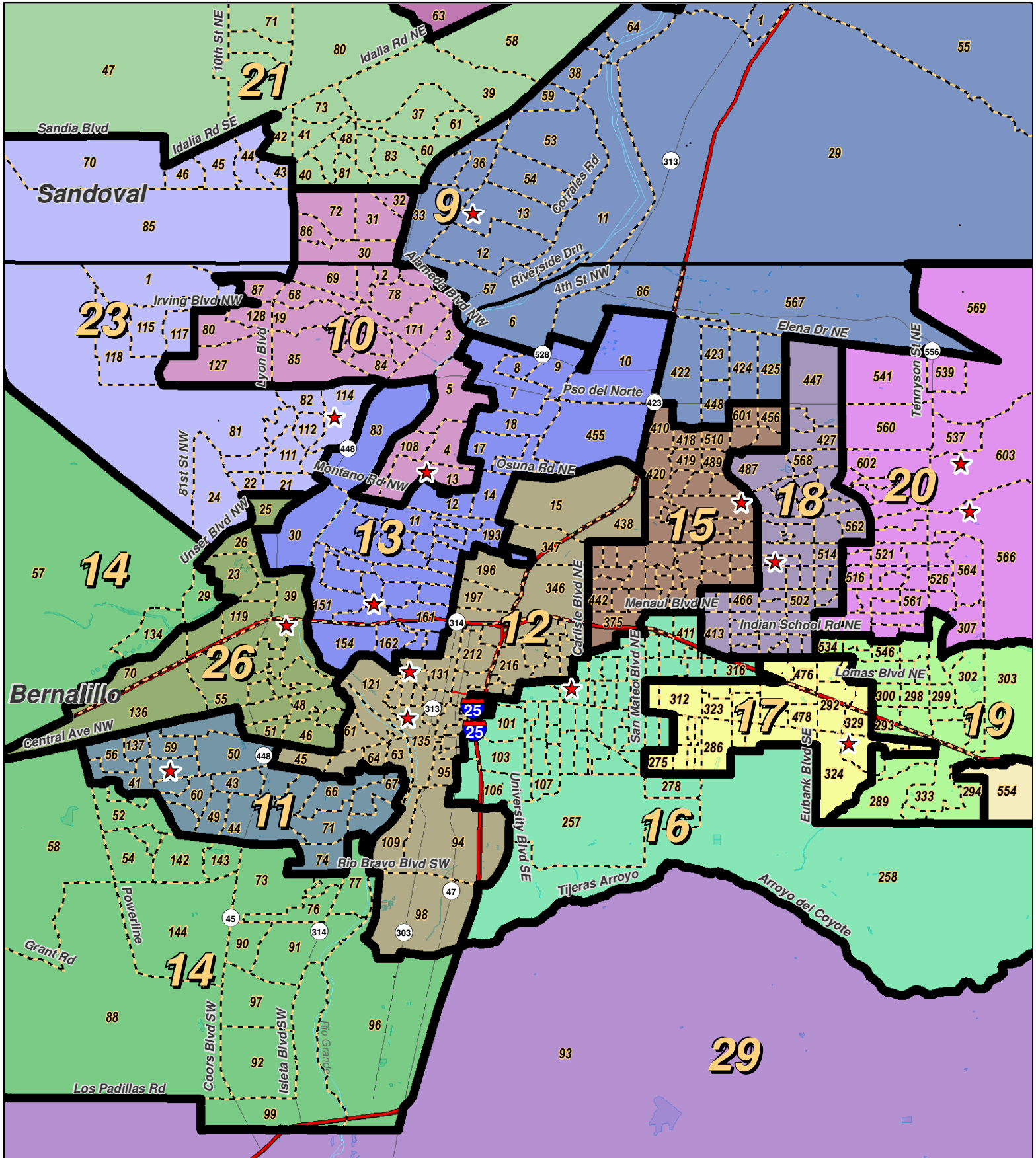
Research & Polling, Inc. distributes this map assuming no liability for any errors, omissions, or inaccuracies in the information provided regardless of the cause in reliance upon any maps.



**LEGEND** Created: September 21, 2011

- Precincts
- Rivers
- Interstate
- Counties
- Lakes / Ponds
- US Highway
- State Highway

Research & Polling, Inc. distributes this map assuming no liability for any errors, omissions, or inaccuracies in the information provided regardless of the cause in reliance upon any maps.



0 1 2 3 4 Miles

**RESEARCH & POLLING INC.**

For the New Mexico Legislative Council Service

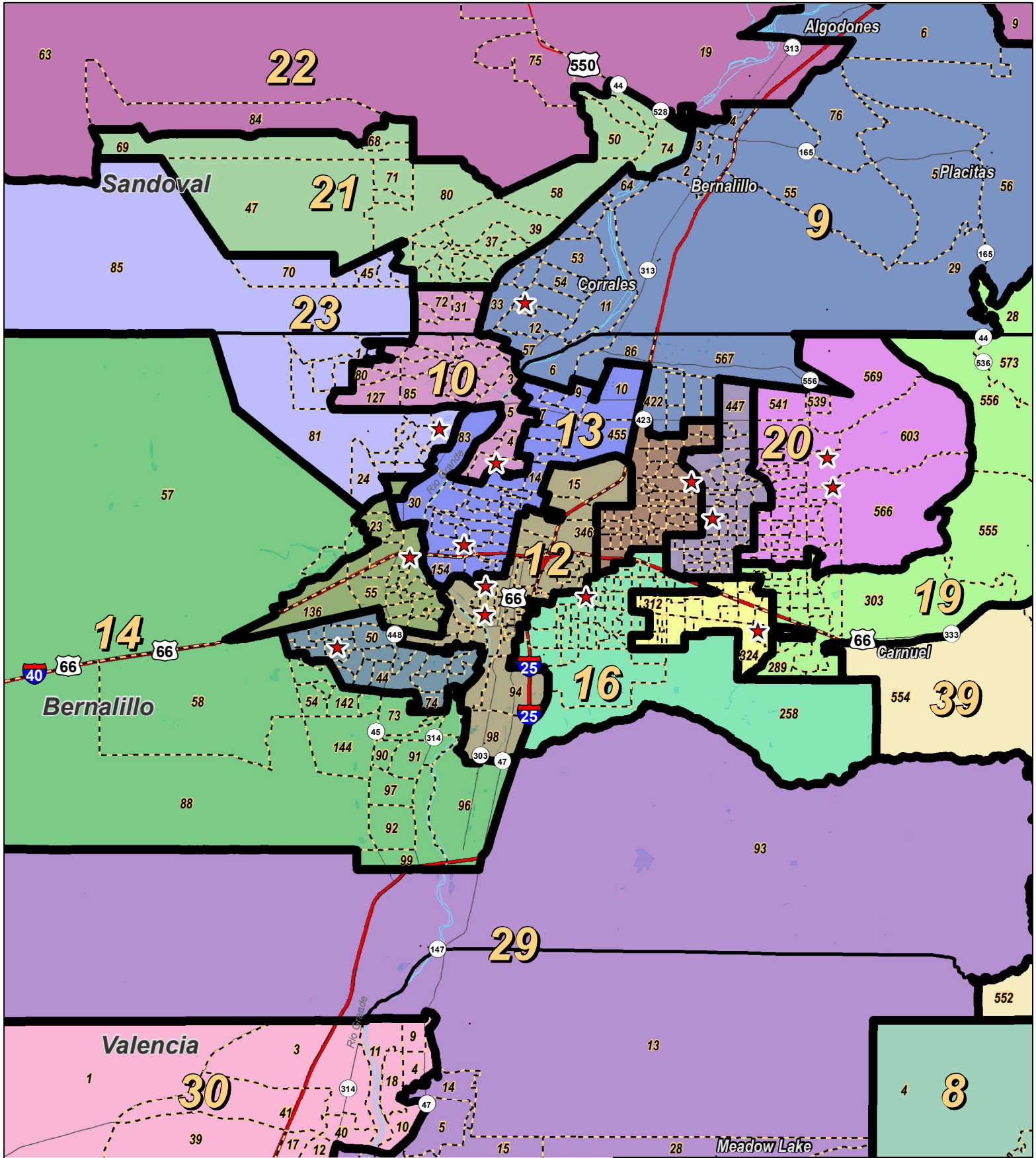


**LEGEND** Created: September 21, 2011

- ★ Legislators
- ▭ Precincts
- ▭ Counties
- ~ Rivers
- ~ Lakes / Ponds
- ↔ Interstate
- ↔ US Highway
- ↔ State Highway

Research & Polling, Inc. distributes this map assuming no liability for any errors, omissions, or inaccuracies in the information provided regardless of the cause in reliance upon any maps.





0 1 2 3 4 Miles

**RESEARCH & POLLING INC.**

For the New Mexico Legislative Council Service

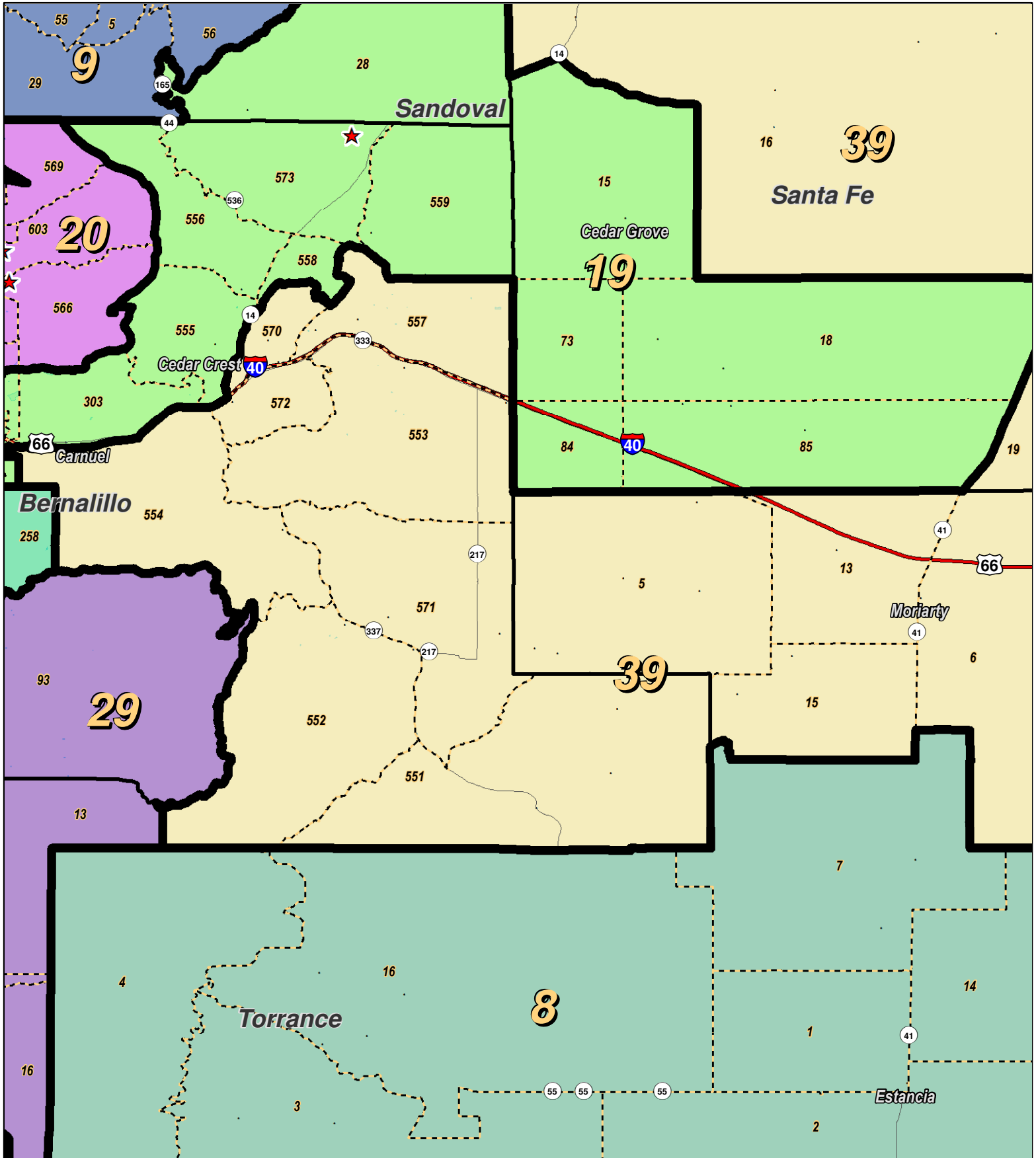


**LEGEND** Created: September 21, 2011

- ★ Legislators
- ▭ Precincts
- ▭ Counties
- ~ Rivers
- ~ Lakes / Ponds
- ~ Interstate
- ~ US Highway
- ~ State Highway

Research & Polling, Inc. distributes this map assuming no liability for any errors, omissions, or inaccuracies in the information provided regardless of the cause in reliance upon any maps.





0 1 2 3 4  
Miles

**RESEARCH & POLLING INC.**

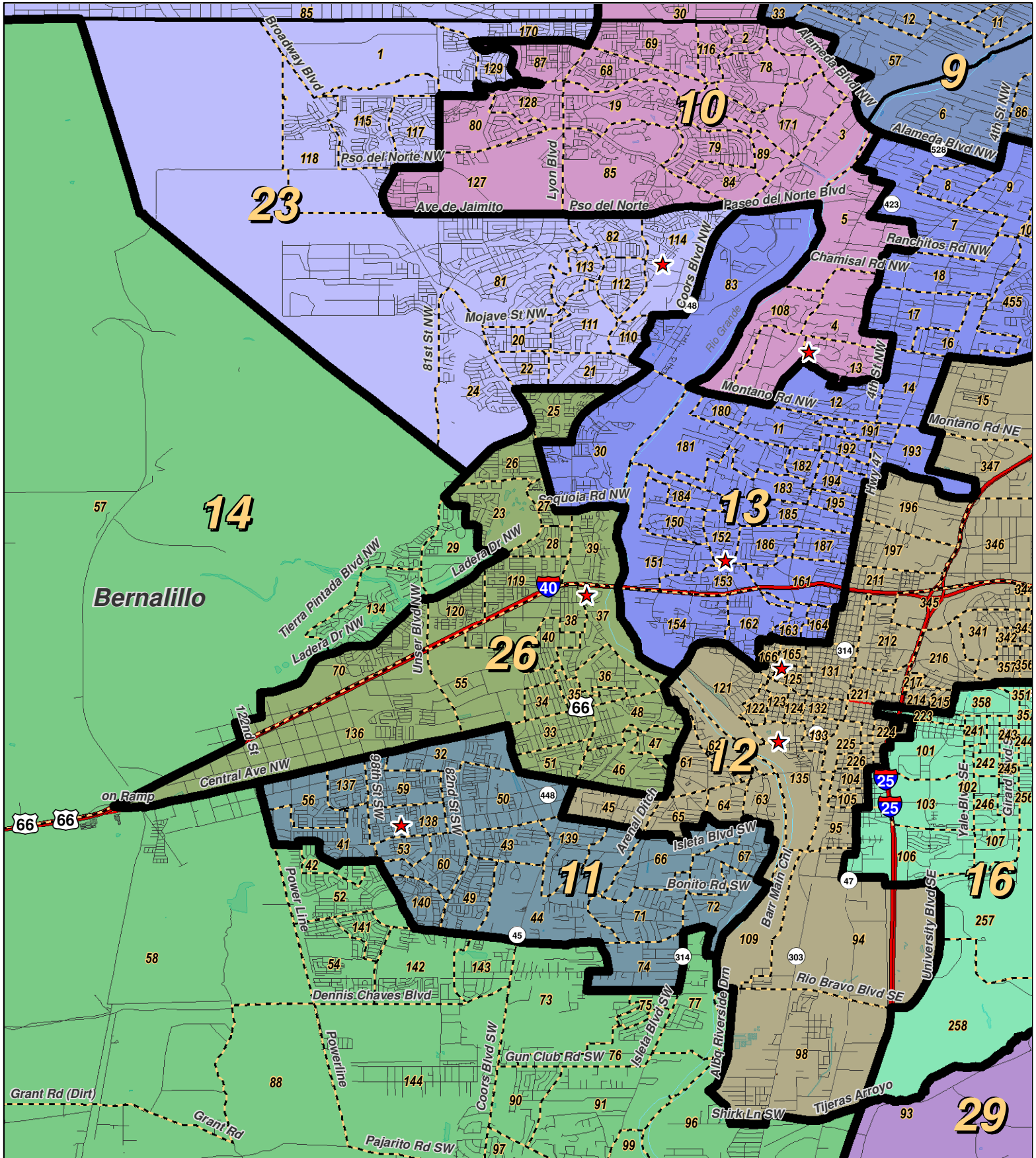
For the New Mexico Legislative Council Service



**LEGEND** Created: September 21, 2011

★ Legislators	~ Rivers	↔ Interstate
□ Precincts	☪ Lakes / Ponds	↔ US Highway
□ Counties		~ State Highway

Research & Polling, Inc. distributes this map assuming no liability for any errors, omissions, or inaccuracies in the information provided regardless of the cause in reliance upon any maps.



0 1 2 Miles

**RESEARCH & POLLING INC.**

For the New Mexico Legislative Council Service

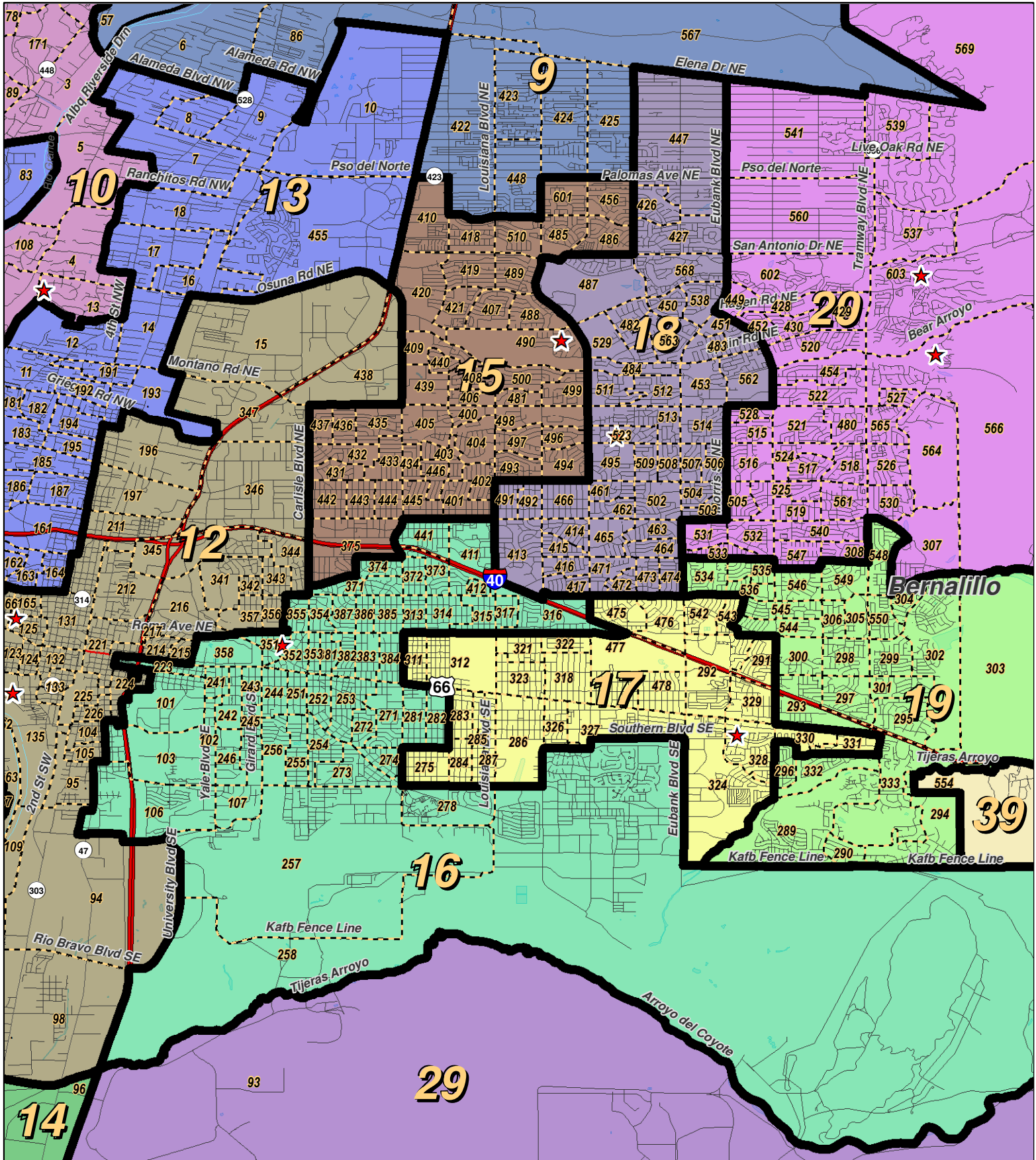


**LEGEND** Created: September 21, 2011

- ★ Legislators
- ▭ Precincts
- Counties
- ~ Rivers
- ⊕ Lakes / Ponds
- ↔ Interstate
- ↔ US Highway
- ↔ State Highway

Research & Polling, Inc. distributes this map assuming no liability for any errors, omissions, or inaccuracies in the information provided regardless of the cause in reliance upon any maps.





0 1 2 Miles

RESEARCH & POLLING INC.

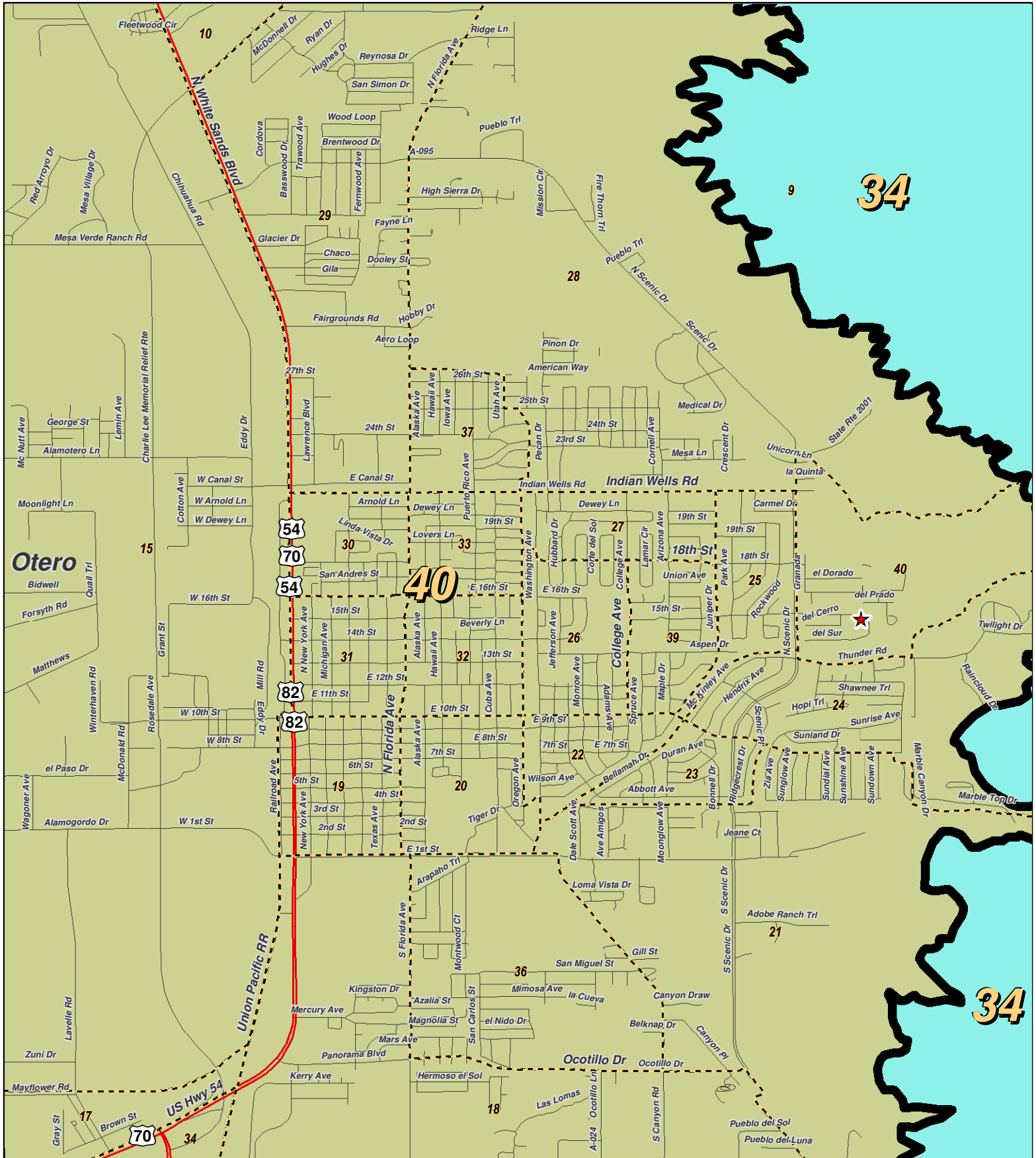
For the New Mexico Legislative Council Service



**LEGEND** Created: September 21, 2011

- ★ Legislators
- Precincts
- Counties
- ~ Rivers
- ~ Lakes / Ponds
- ~ Interstate
- ~ US Highway
- ~ State Highway

Research & Polling, Inc. distributes this map assuming no liability for any errors, omissions, or inaccuracies in the information provided regardless of the cause in reliance upon any maps.



**RESEARCH & POLLING INC.**

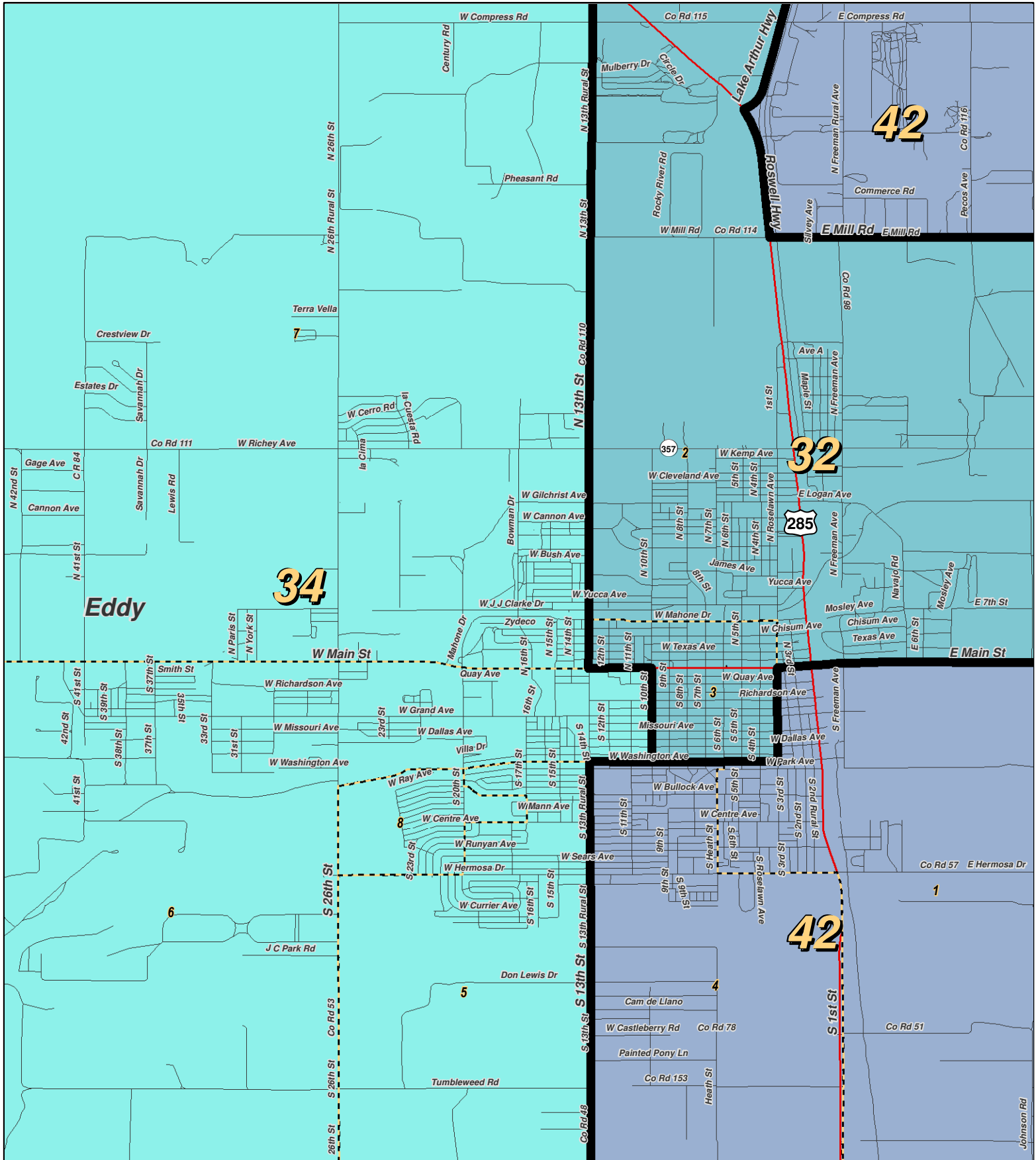
For the New Mexico Legislative Council Service



**LEGEND** Created: September 21, 2011

- ★ Legislators
- ▭ Precincts
- ▭ Counties
- ~ Rivers
- ☪ Lakes / Ponds
- ↔ Interstate
- ↔ US Highway
- ↔ State Highway

Research & Polling, Inc. distributes this map assuming no liability for any errors, omissions, or inaccuracies in the information provided regardless of the cause in reliance upon any maps.



0 1 Miles

**RESEARCH & POLLING INC.**

For the New Mexico Legislative Council Service

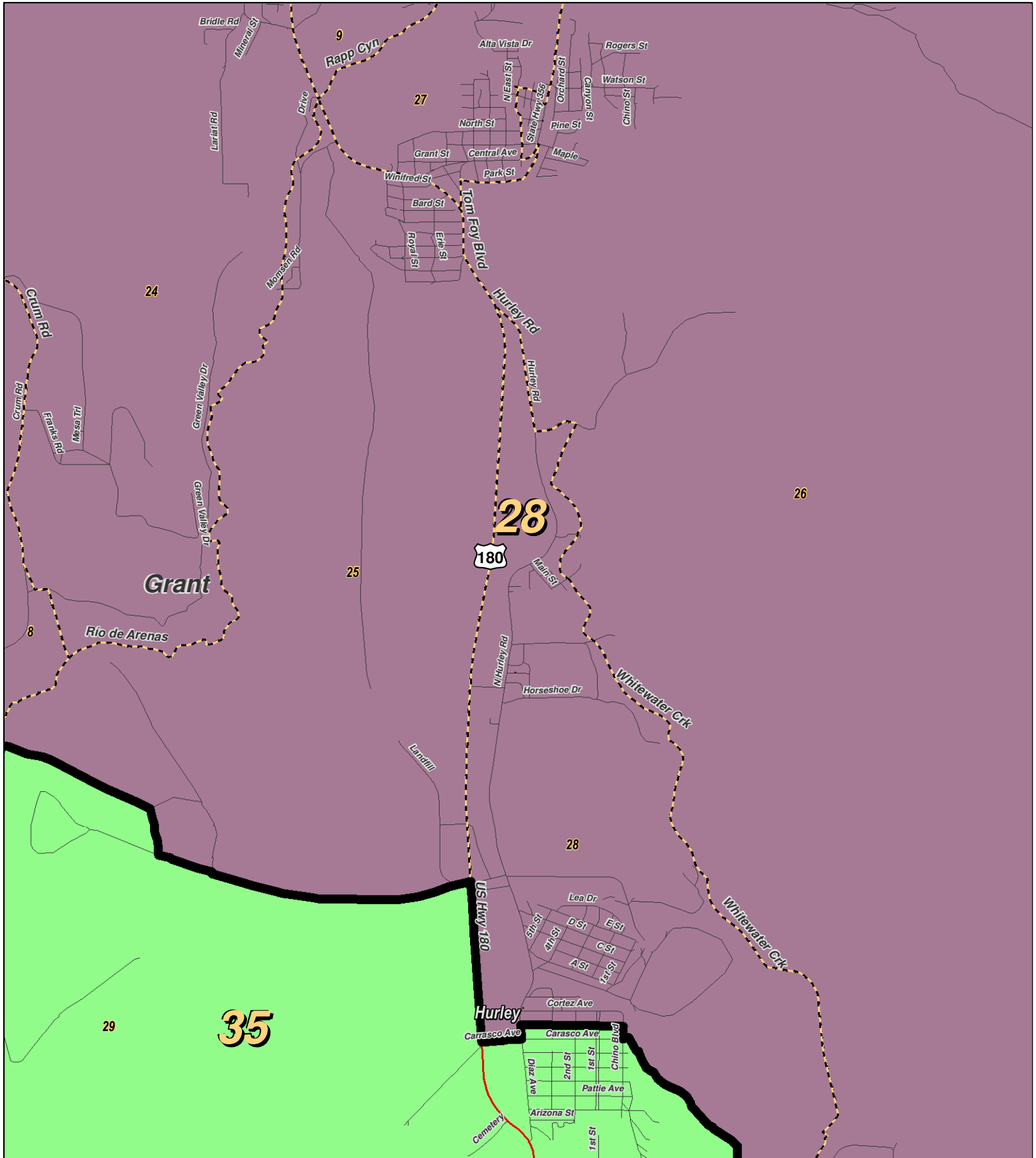


**LEGEND** Created: September 21, 2011

- ★ Legislators
- ▭ Precincts
- Counties
- ~ Rivers
- ⊕ Lakes / Ponds
- ⚡ Interstate
- ⚡ US Highway
- ⚡ State Highway

Research & Polling, Inc. distributes this map assuming no liability for any errors, omissions, or inaccuracies in the information provided regardless of the cause in reliance upon any maps.





0 1 Miles

**RESEARCH & POLLING INC.**

For the New Mexico Legislative Council Service

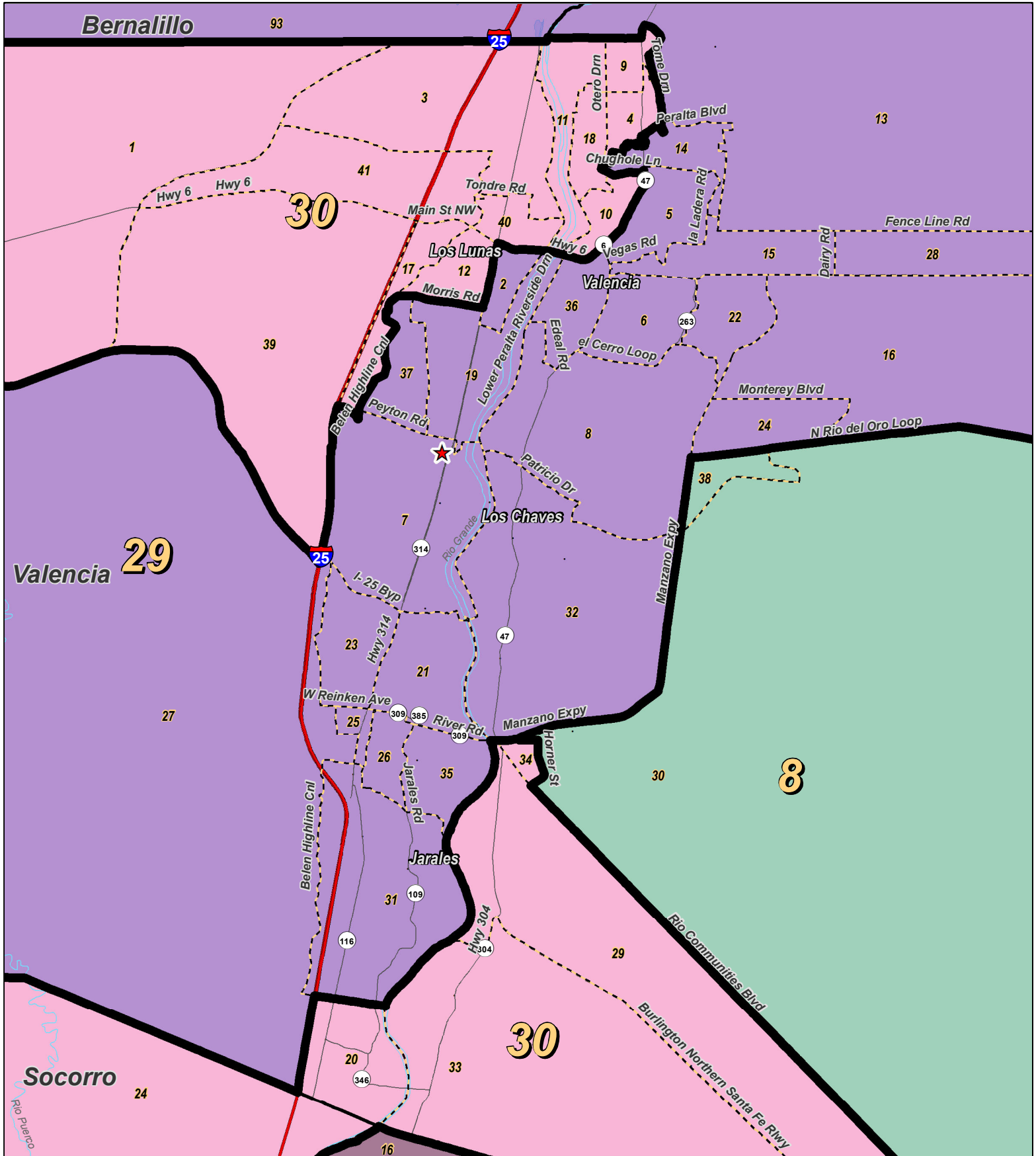


**LEGEND** Created: September 21, 2011

- ★ Legislators
- ▭ Precincts
- Counties
- ~ Rivers
- ⊕ Lakes / Ponds
- ↔ Interstate
- ↔ US Highway
- ↔ State Highway

Research & Polling, Inc. distributes this map assuming no liability for any errors, omissions, or inaccuracies in the information provided regardless of the cause in reliance upon any maps.





0 1 2 3 4 Miles

**RESEARCH & POLLING INC.**

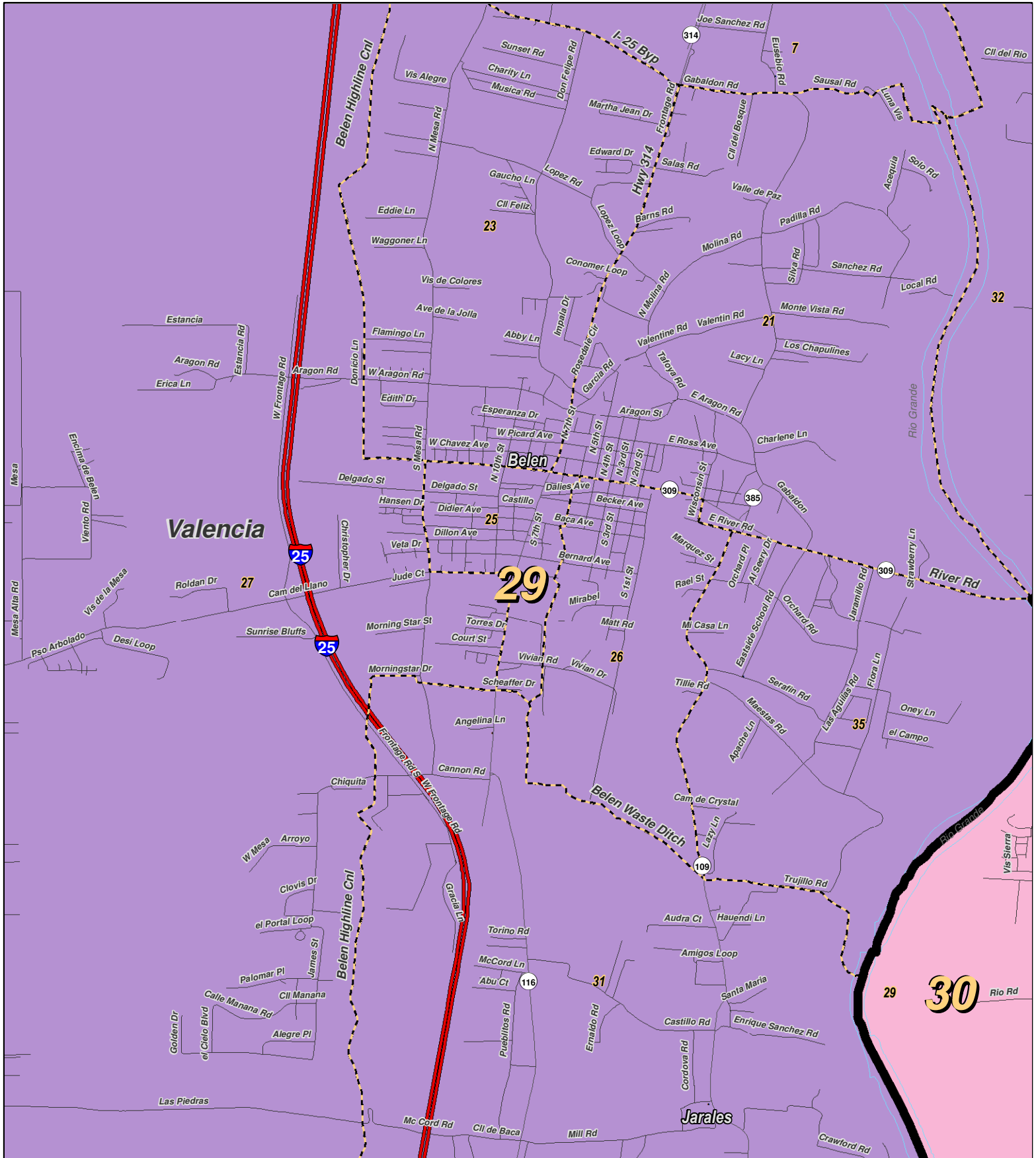
For the New Mexico Legislative Council Service



**LEGEND** Created: September 21, 2011

- ★ Legislators
- ▭ Precincts
- ▭ Counties
- ~ Rivers
- ~ Lakes / Ponds
- ~ Interstate
- ~ US Highway
- ~ State Highway

Research & Polling, Inc. distributes this map assuming no liability for any errors, omissions, or inaccuracies in the information provided regardless of the cause in reliance upon any maps.



0 1 Miles

**RESEARCH & POLLING INC.**

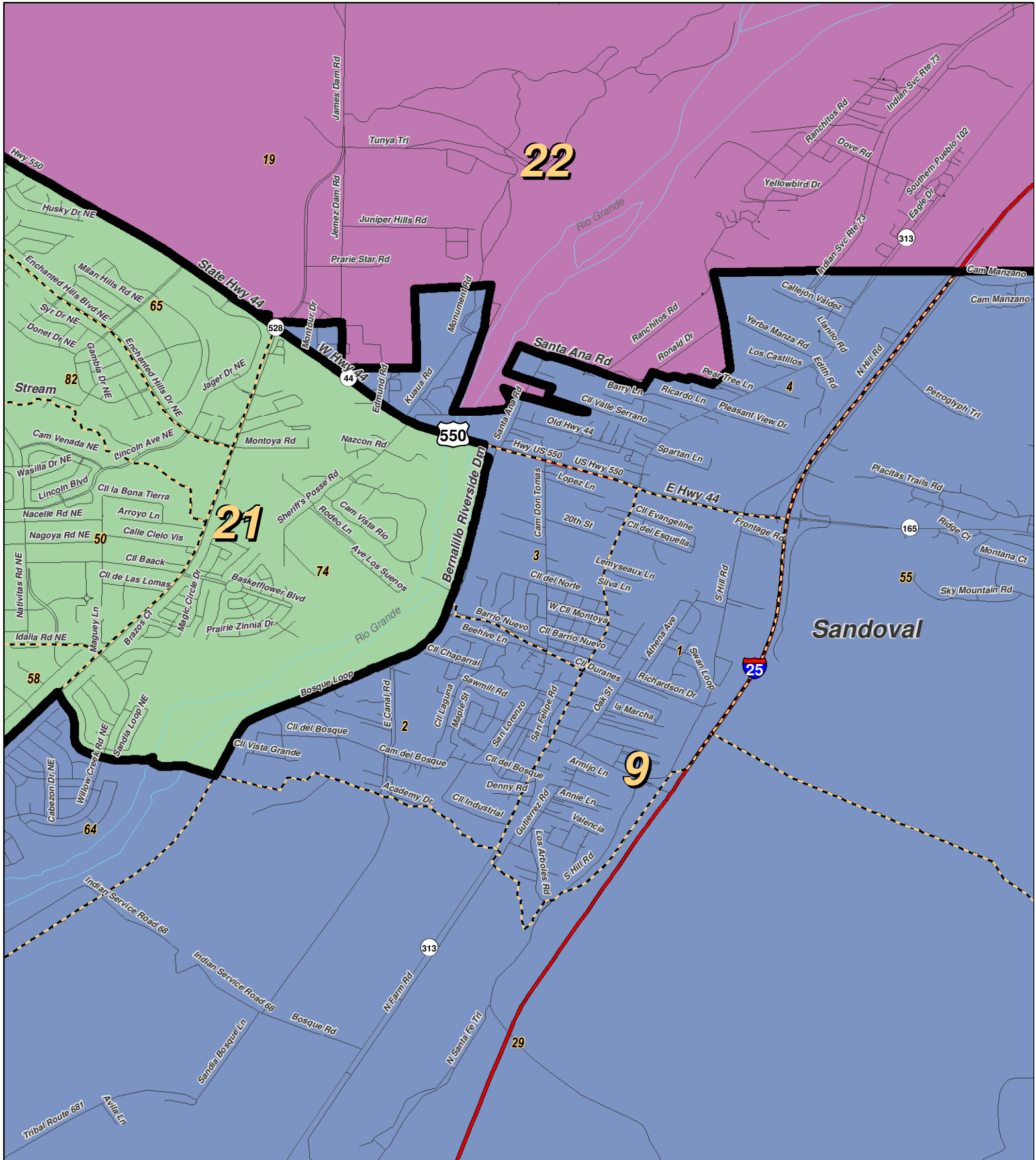
For the New Mexico Legislative Council Service



**LEGEND** Created: September 21, 2011

- ★ Legislators
- ▭ Precincts
- Counties
- ~ Rivers
- ⊕ Lakes / Ponds
- ↔ Interstate
- ↔ US Highway
- ↔ State Highway

Research & Polling, Inc. distributes this map assuming no liability for any errors, omissions, or inaccuracies in the information provided regardless of the cause in reliance upon any maps.



0 1 Miles

RESEARCH & POLLING INC.

For the New Mexico Legislative Council Service

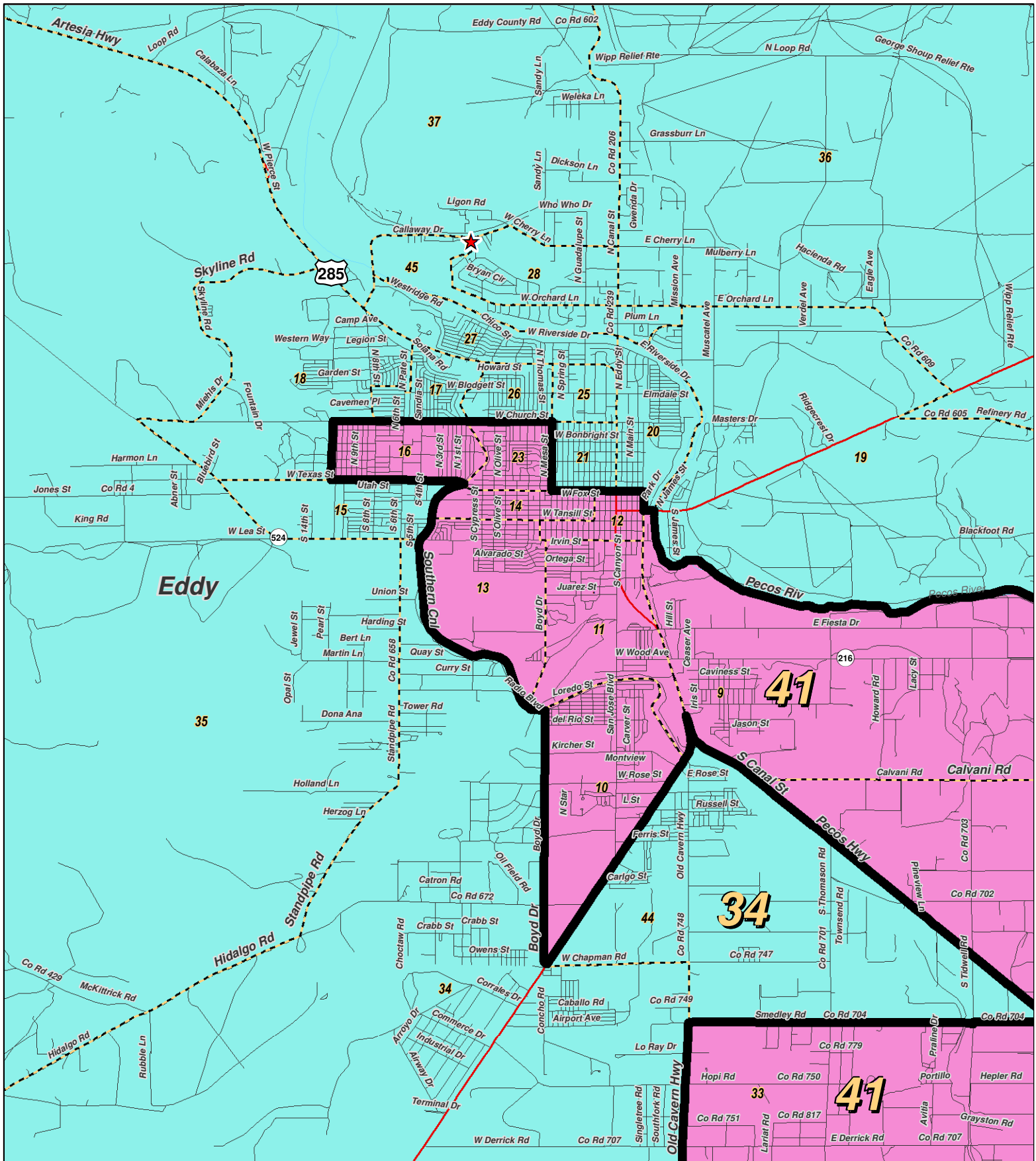


**LEGEND** Created: September 21, 2011

- ★ Legislators
- Precincts
- Counties
- ~ Rivers
- ☪ Lakes / Ponds
- ↔ Interstate
- ↔ US Highway
- ↔ State Highway

Research & Polling, Inc. distributes this map assuming no liability for any errors, omissions, or inaccuracies in the information provided regardless of the cause in reliance upon any maps.





0 1 Miles

RESEARCH & POLLING INC.

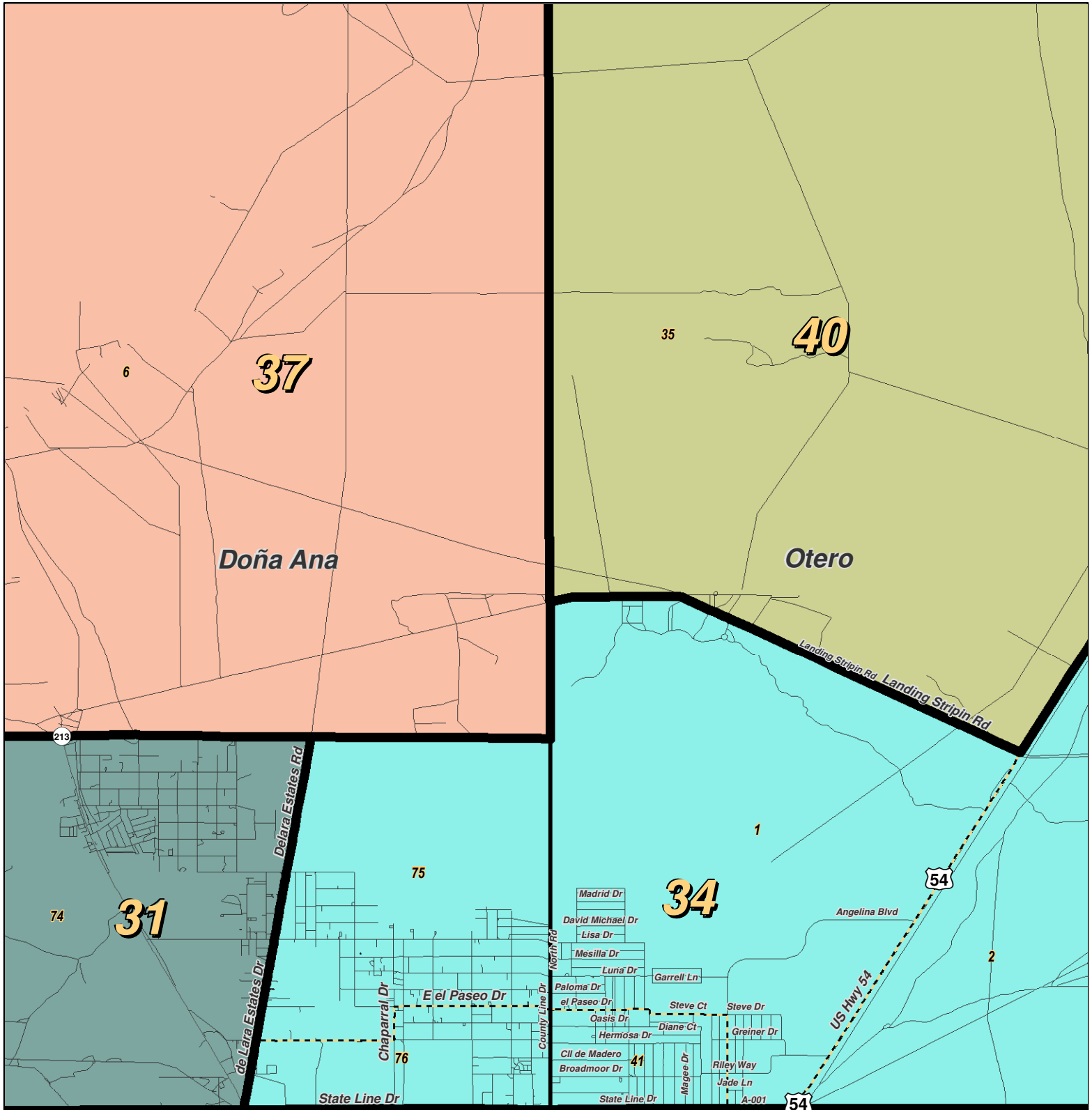
For the New Mexico Legislative Council Service



**LEGEND** Created: September 21, 2011

- ★ Legislators
- ▭ Precincts
- ▭ Counties
- ~ Rivers
- ~ Lakes / Ponds
- ~ Interstate
- ~ US Highway
- ~ State Highway

Research & Polling, Inc. distributes this map assuming no liability for any errors, omissions, or inaccuracies in the information provided regardless of the cause in reliance upon any maps.



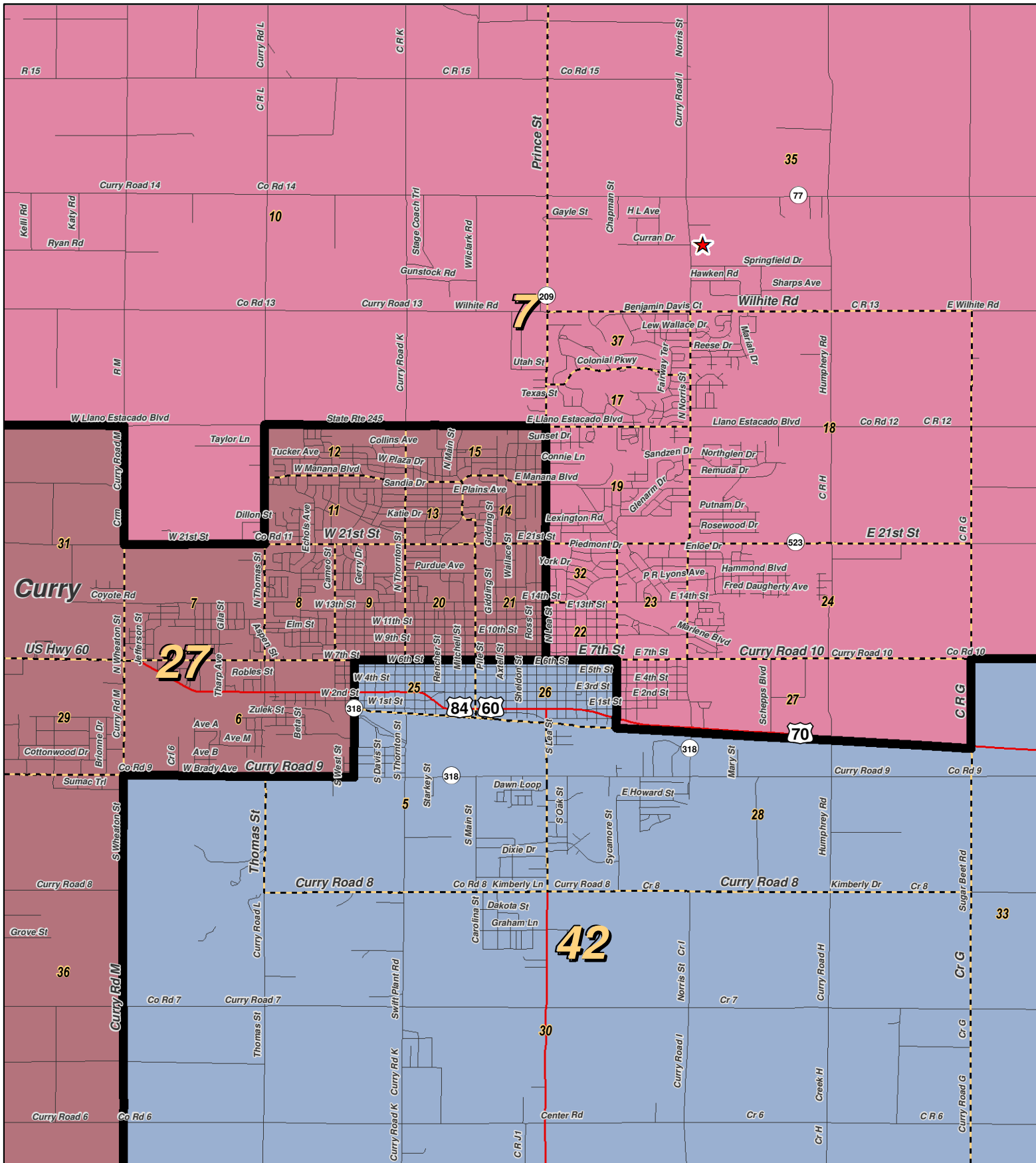
For the New Mexico  
Legislative Council Service

NEW MEXICO

**LEGEND** Created: September 21, 2011

★ Legislators	~ Rivers	↗ Interstate
□ Precincts	☪ Lakes / Ponds	↘ US Highway
▭ Counties		~ State Highway

Research & Polling, Inc. distributes this map assuming no liability for any errors, omissions, or inaccuracies in the information provided regardless of the cause in reliance upon any maps.



For the New Mexico  
Legislative Council Service

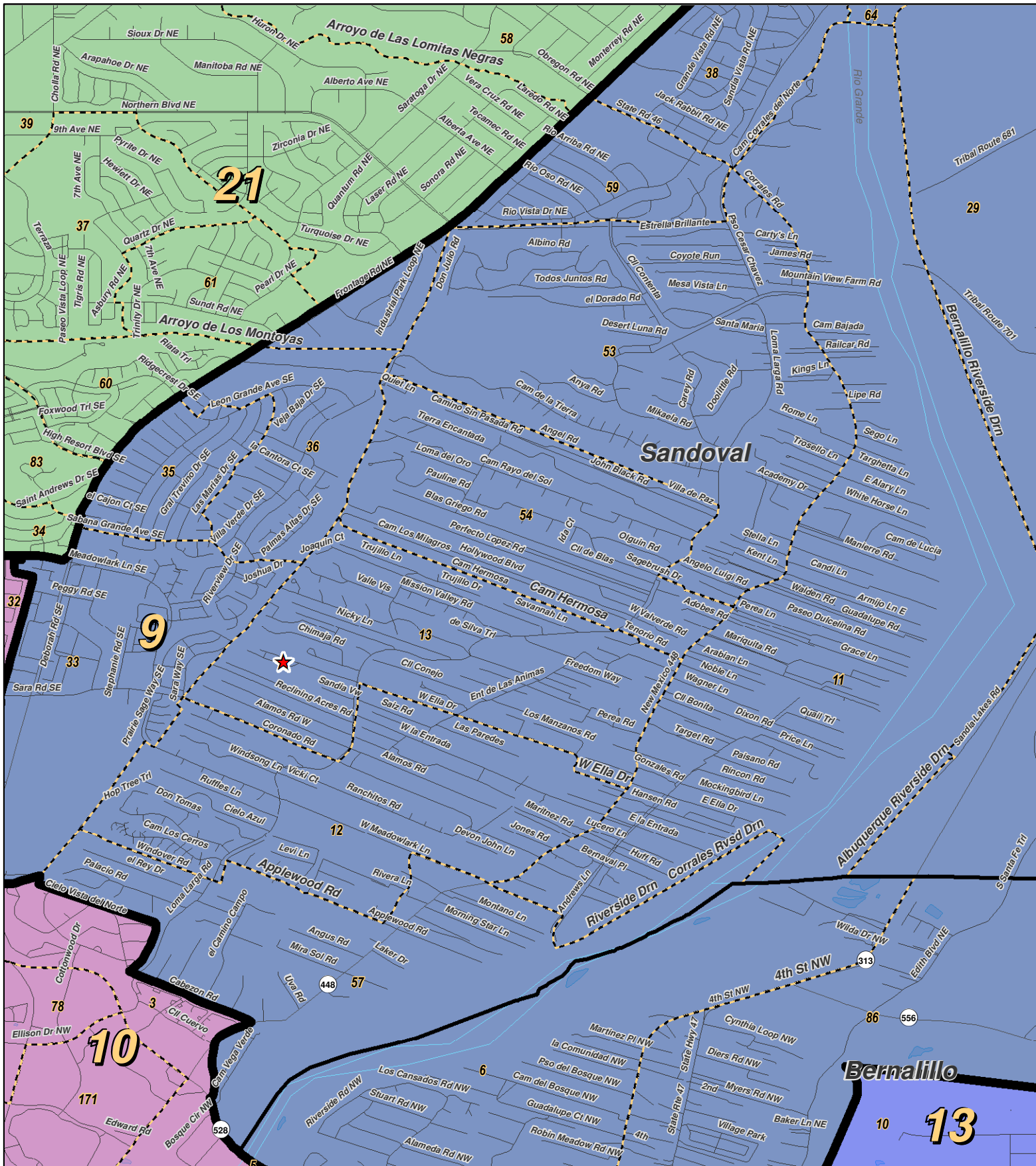


**LEGEND** Created: September 21, 2011

- ★ Legislators
- ▭ Precincts
- ▭ Counties
- ~ Rivers
- ⊕ Lakes / Ponds
- ↔ Interstate
- ↔ US Highway
- ↔ State Highway

Research & Polling, Inc. distributes this map assuming no liability for any errors, omissions, or inaccuracies in the information provided regardless of the cause in reliance upon any maps.





0 1 Miles

**RESEARCH & POLLING INC.**

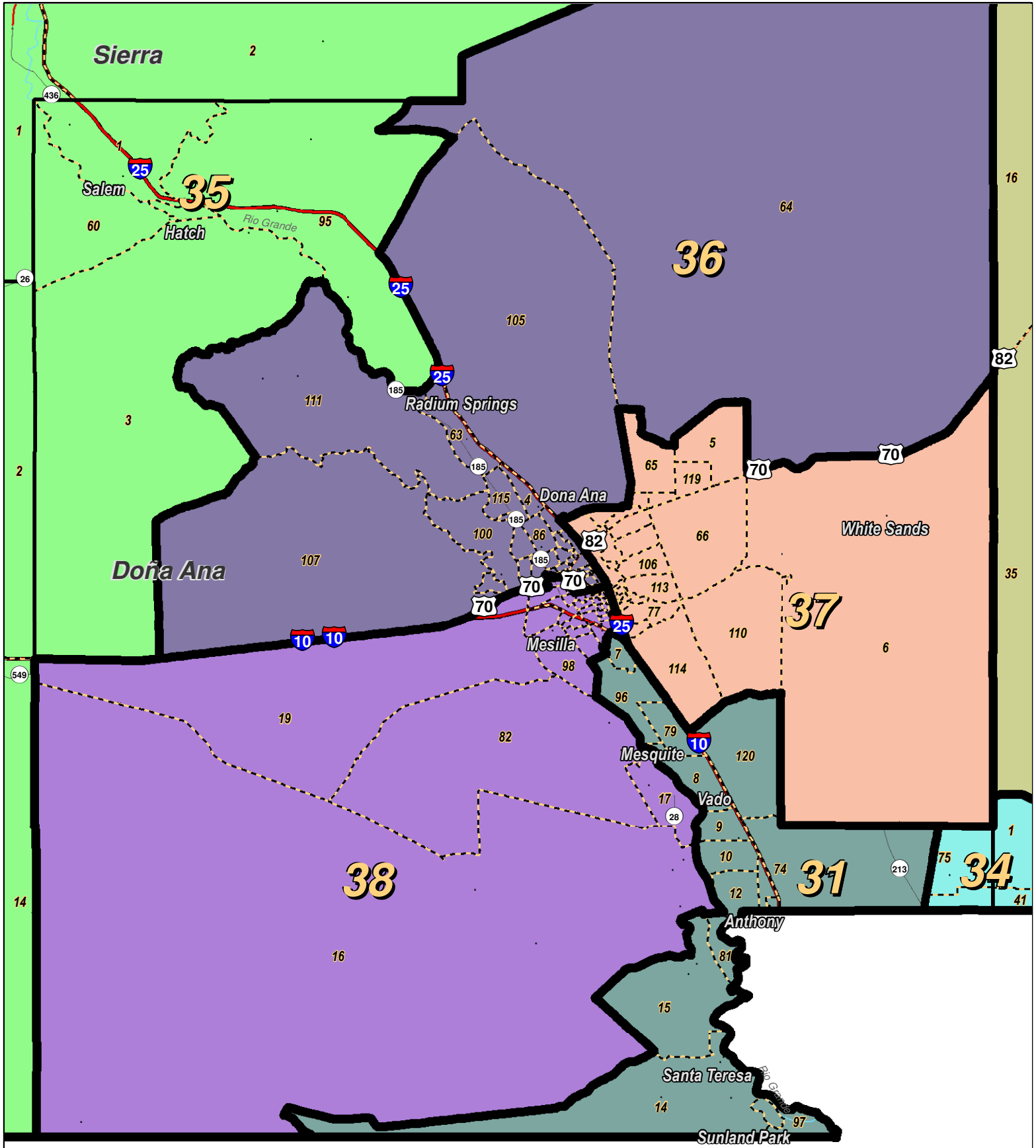
For the New Mexico Legislative Council Service



**LEGEND** Created: September 21, 2011

- ★ Legislators
- ▭ Precincts
- Counties
- ~ Rivers
- ☪ Lakes / Ponds
- ↔ Interstate
- ↔ US Highway
- ↔ State Highway

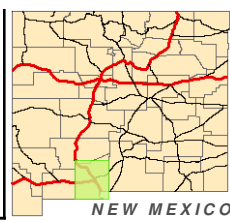
Research & Polling, Inc. distributes this map assuming no liability for any errors, omissions, or inaccuracies in the information provided regardless of the cause in reliance upon any maps.



**RESEARCH & POLLING INC.**  
For the New Mexico Legislative Council Service

0 3 6 9 12 Miles

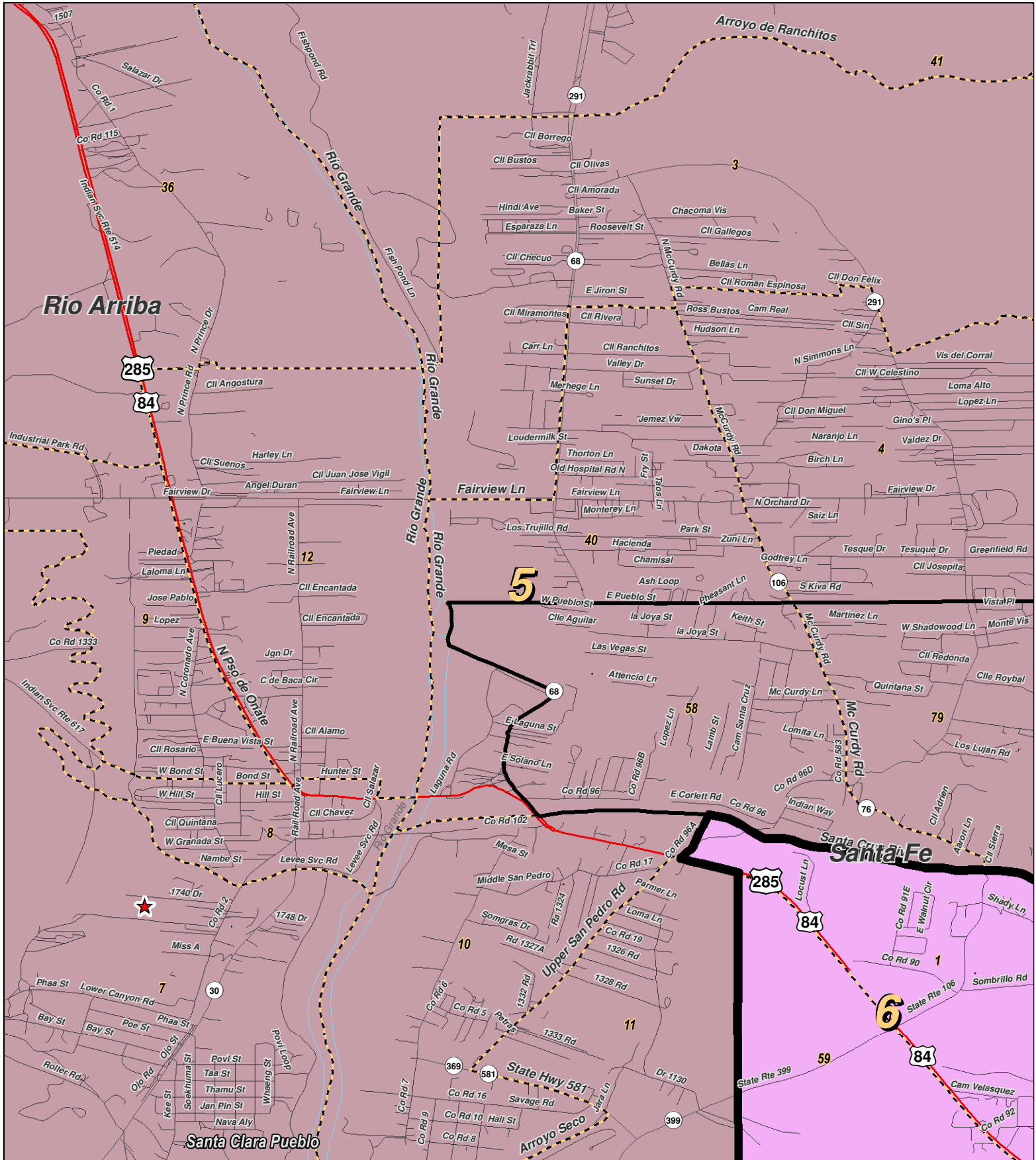
NEW MEXICO



**LEGEND** Created: September 21, 2011

- Precincts
- Rivers
- Interstate
- Counties
- Lakes / Ponds
- US Highway
- State Highway

Research & Polling, Inc. distributes this map assuming no liability for any errors, omissions, or inaccuracies in the information provided regardless of the cause in reliance upon any maps.



0 0.9 Miles

**RESEARCH & POLLING INC.**

For the New Mexico Legislative Council Service

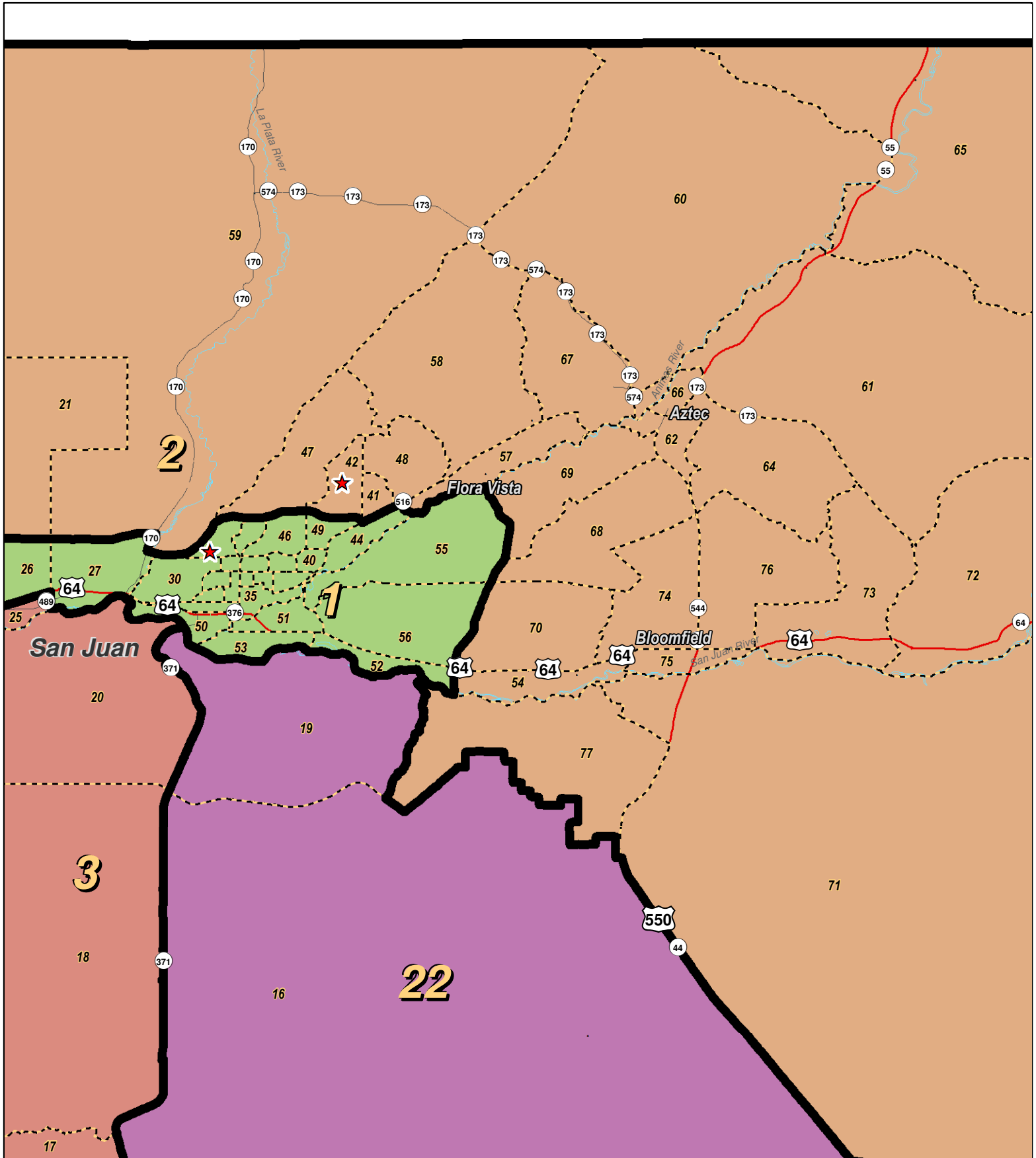


**LEGEND** Created: September 21, 2011

- ★ Legislators
- ~ Rivers
- ~ Interstate
- ▭ Precincts
- ~ Lakes / Ponds
- ~ US Highway
- ▭ Counties
- ~ State Highway

Research & Polling, Inc. distributes this map assuming no liability for any errors, omissions, or inaccuracies in the information provided regardless of the cause in reliance upon any maps.





0 1 2 3 4  
Miles

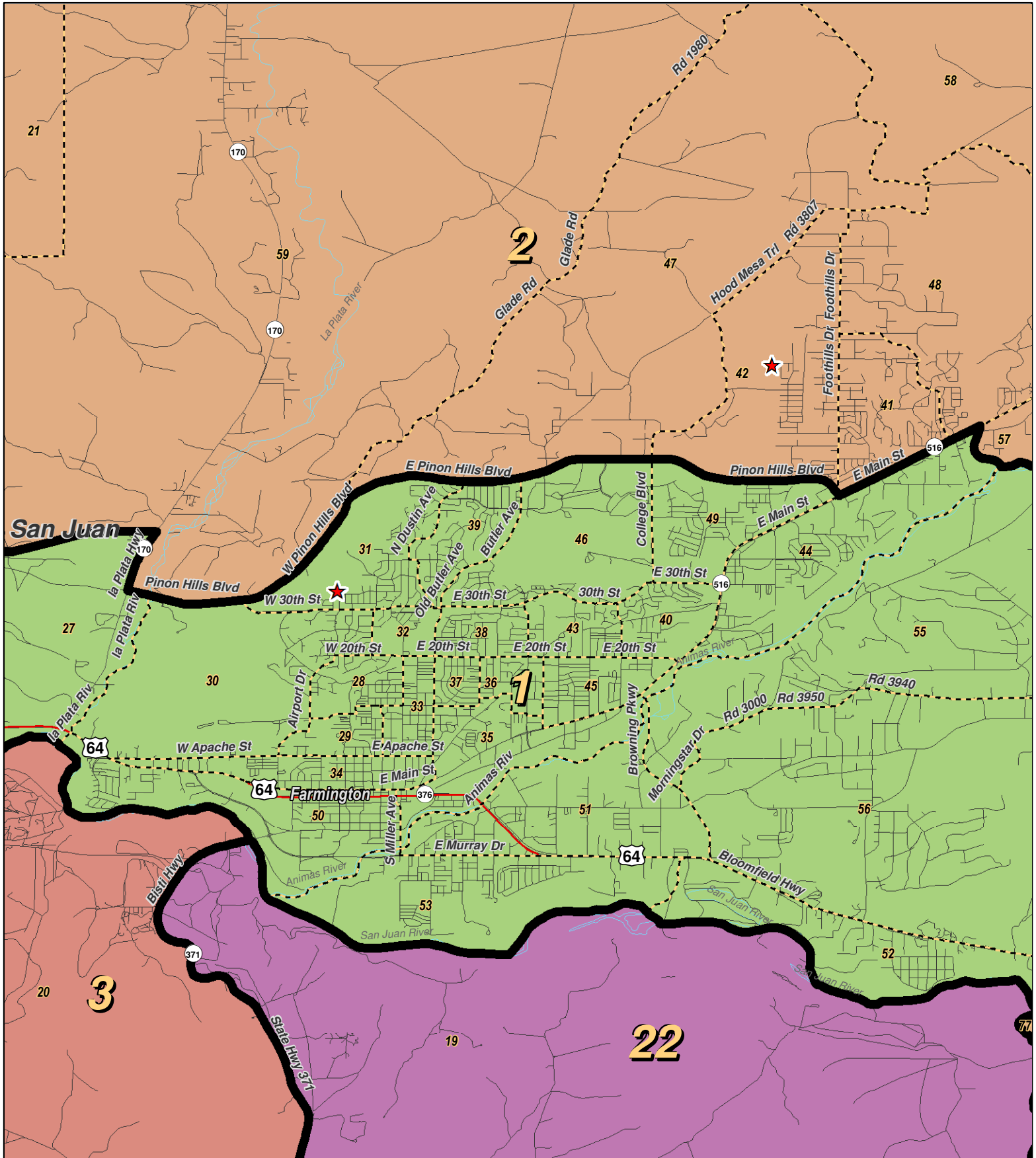
For the New Mexico  
Legislative Council Service



**LEGEND** Created: September 21, 2011

★ Legislators	~ Rivers	↔ Interstate
⬡ Precincts	⊕ Lakes / Ponds	↔ US Highway
⬢ Counties		↔ State Highway

Research & Polling, Inc. distributes this map assuming no liability for any errors, omissions, or inaccuracies in the information provided regardless of the cause in reliance upon any maps.



0 1 2 Miles

**RESEARCH & POLLING INC.**

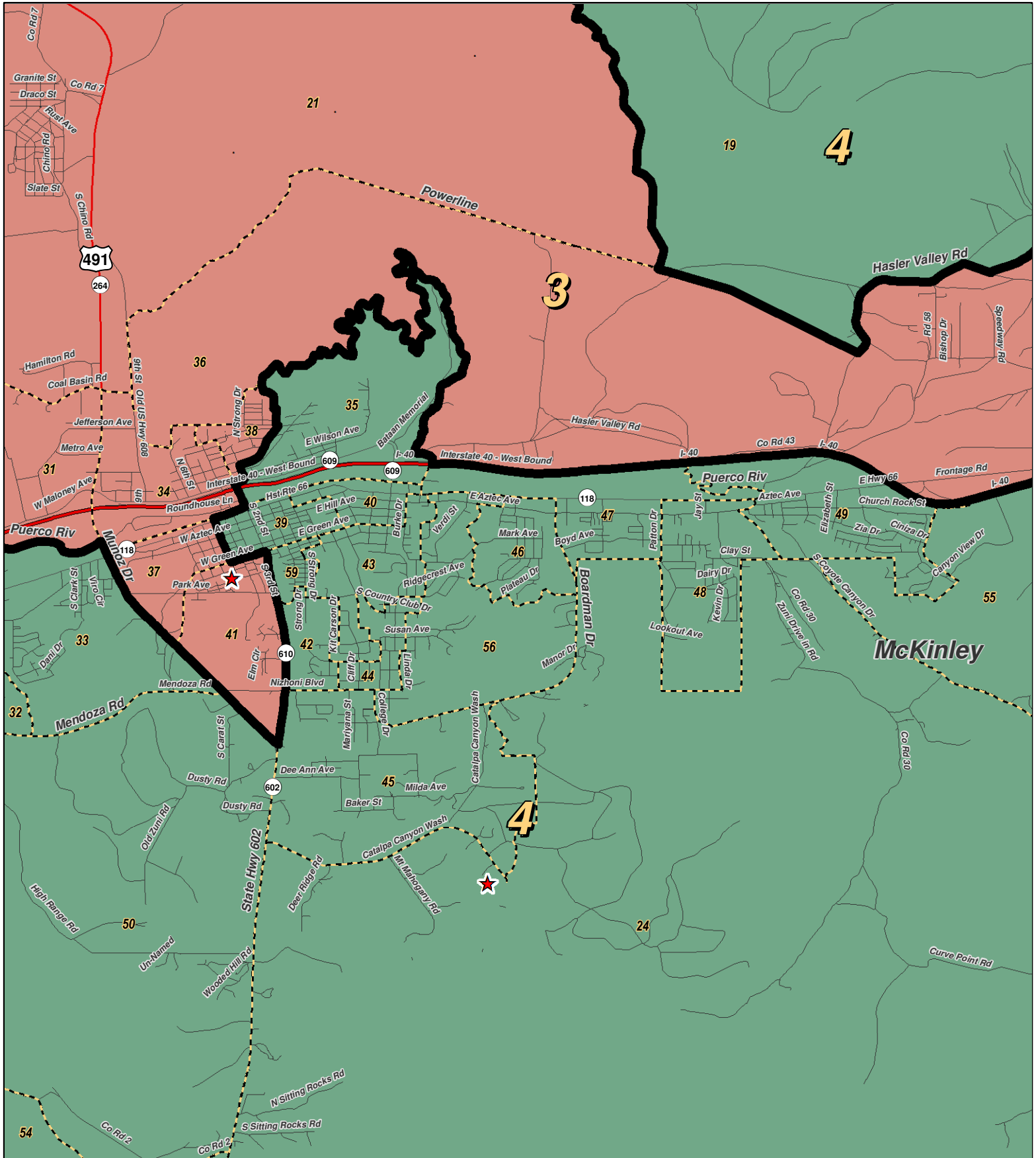
For the New Mexico Legislative Council Service



**LEGEND** Created: September 21, 2011

★ Legislators	~ Rivers	↗ Interstate
□ Precincts	⊕ Lakes / Ponds	↘ US Highway
□ Counties		~ State Highway

Research & Polling, Inc. distributes this map assuming no liability for any errors, omissions, or inaccuracies in the information provided regardless of the cause in reliance upon any maps.



0 1 Miles

RESEARCH & POLLING INC.

For the New Mexico Legislative Council Service

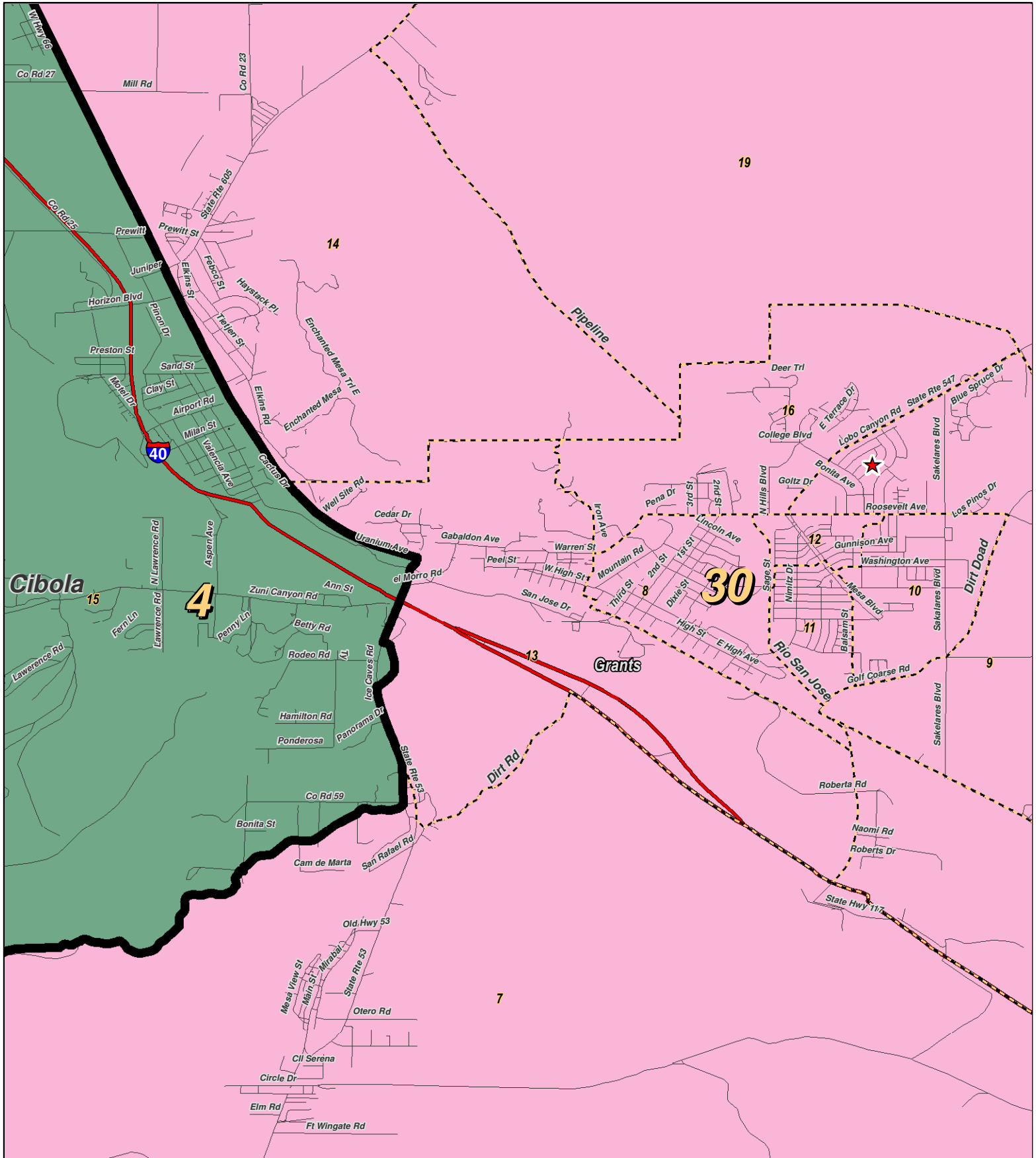


**LEGEND** Created: September 21, 2011

★ Legislators	~ Rivers	↗ Interstate
▭ Precincts	⊕ Lakes / Ponds	↔ US Highway
▭ Counties		~ State Highway

Research & Polling, Inc. distributes this map assuming no liability for any errors, omissions, or inaccuracies in the information provided regardless of the cause in reliance upon any maps.

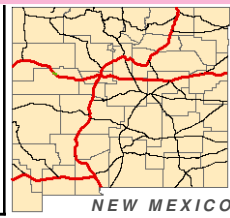




RESEARCH & POLLING INC.

For the New Mexico Legislative Council Service

0 1 Miles

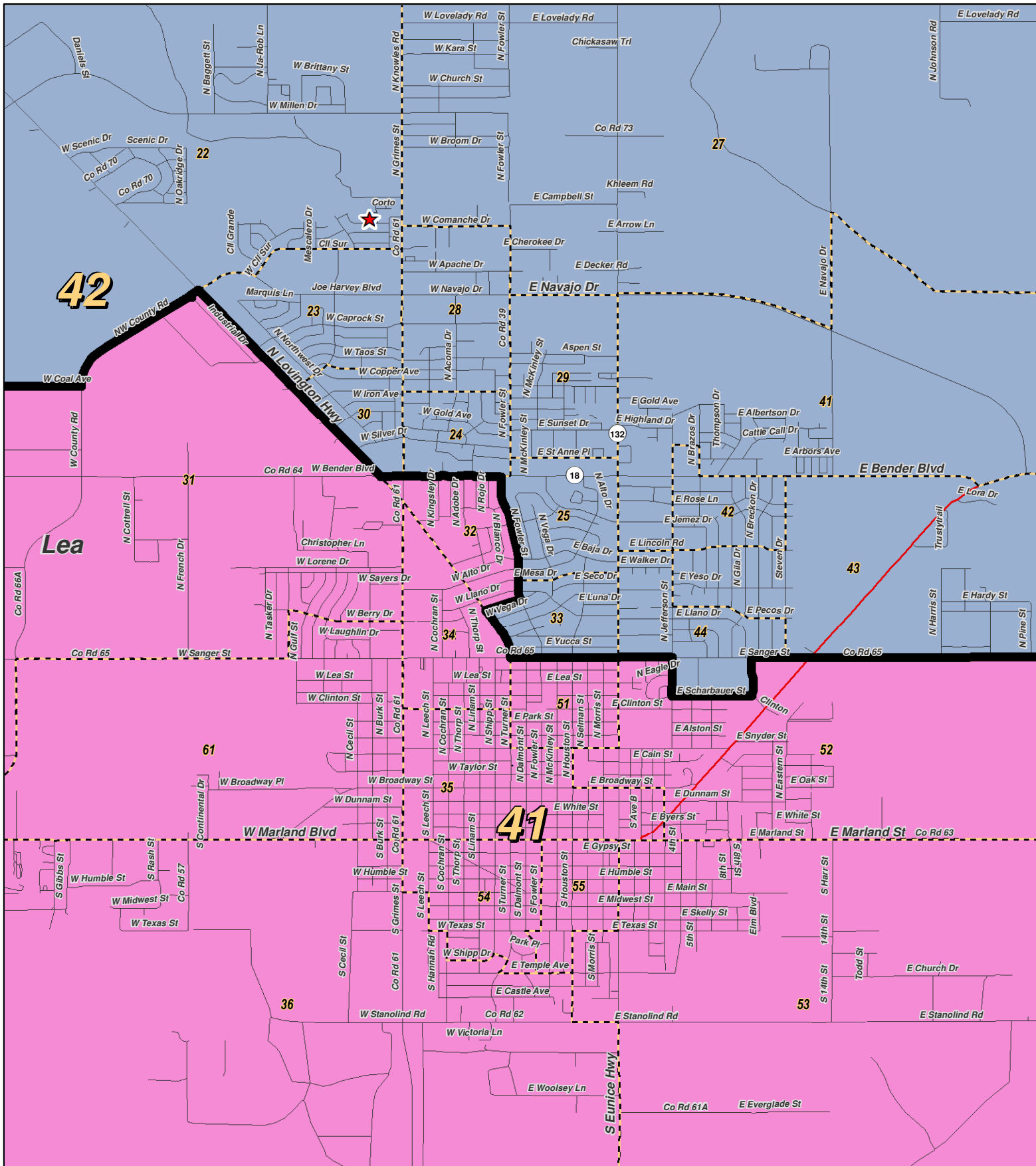


### LEGEND

Created: September 21, 2011

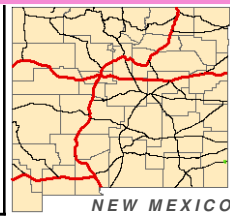
- ★ Legislators
- Precincts
- Counties
- Rivers
- Lakes / Ponds
- Interstate
- US Highway
- State Highway

Research & Polling, Inc. distributes this map assuming no liability for any errors, omissions, or inaccuracies in the information provided regardless of the cause in reliance upon any maps.



**RESEARCH & POLLING INC.**

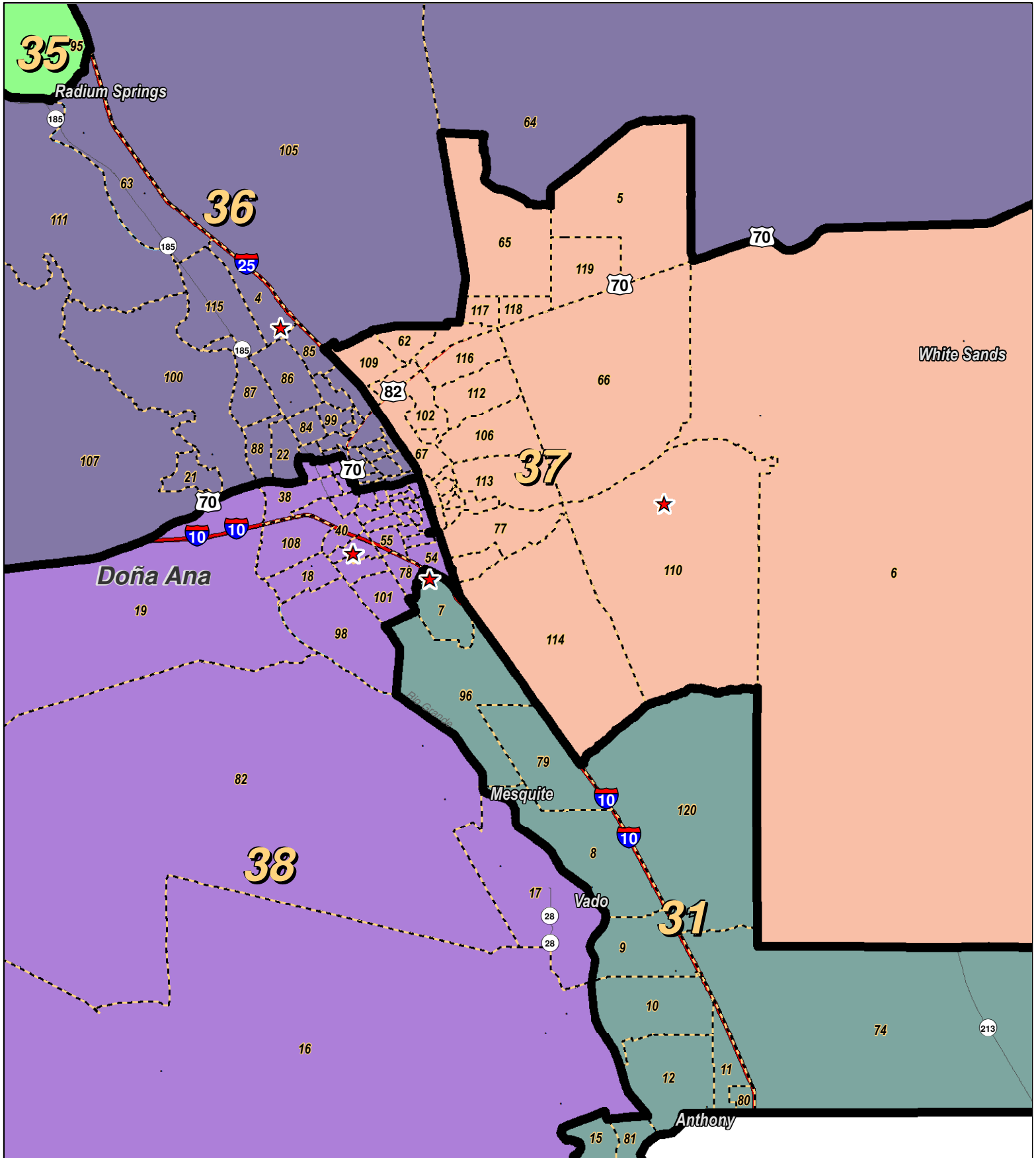
For the New Mexico Legislative Council Service



**LEGEND** Created: September 21, 2011

- ★ Legislators
- ▭ Precincts
- ▭ Counties
- ~ Rivers
- ⊕ Lakes / Ponds
- ⚡ Interstate
- ⚡ US Highway
- ⚡ State Highway

Research & Polling, Inc. distributes this map assuming no liability for any errors, omissions, or inaccuracies in the information provided regardless of the cause in reliance upon any maps.



0 1 2 3 4  
Miles

**RESEARCH & POLLING INC.**

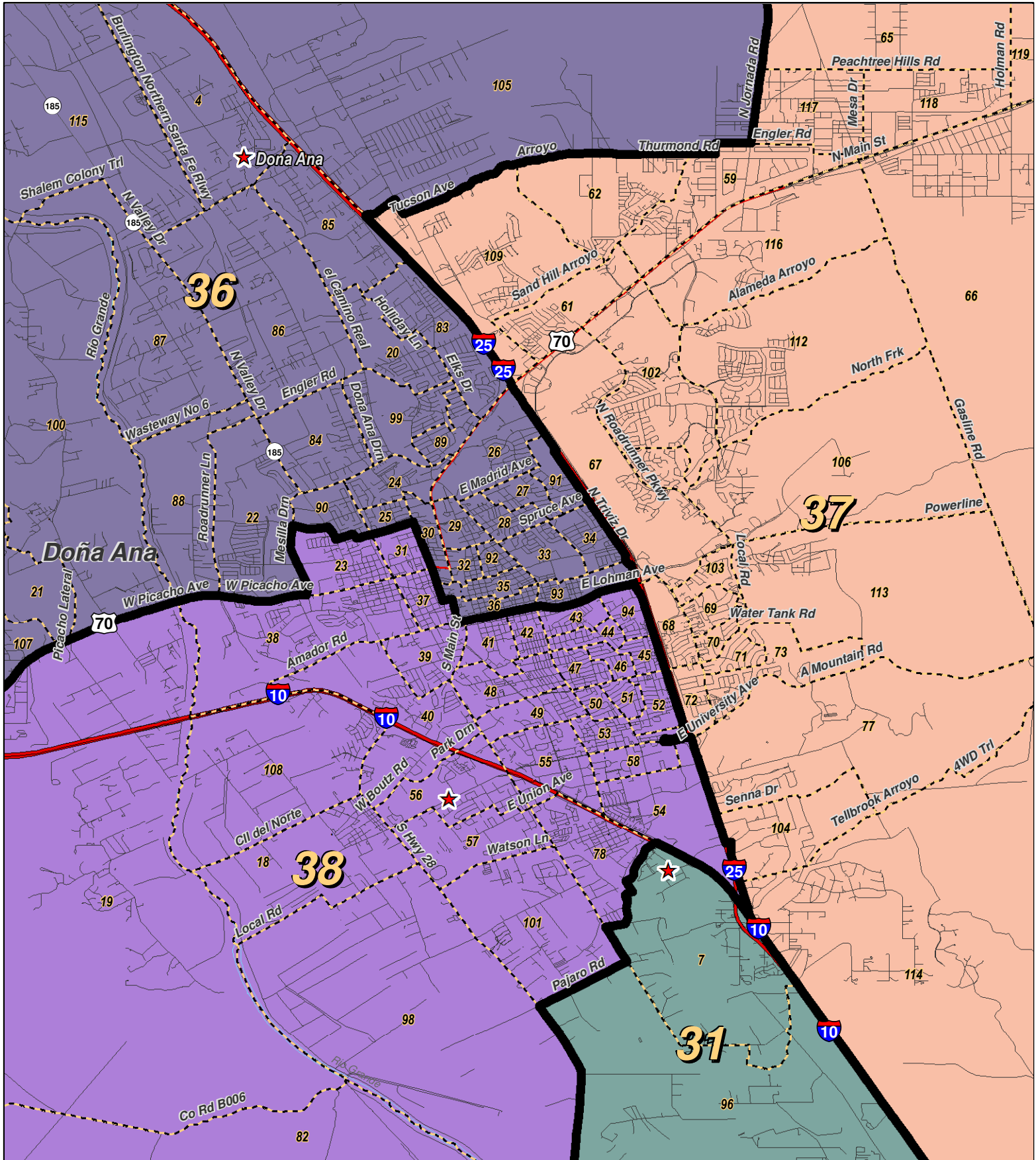
For the New Mexico  
Legislative Council Service




**LEGEND** Created: September 21, 2011

★ Legislators	~ Rivers	↔ Interstate
□ Precincts	☪ Lakes / Ponds	↔ US Highway
□ Counties		~ State Highway

Research & Polling, Inc. distributes this map assuming no liability for any errors, omissions, or inaccuracies in the information provided regardless of the cause in reliance upon any maps.



For the New Mexico Legislative Council Service

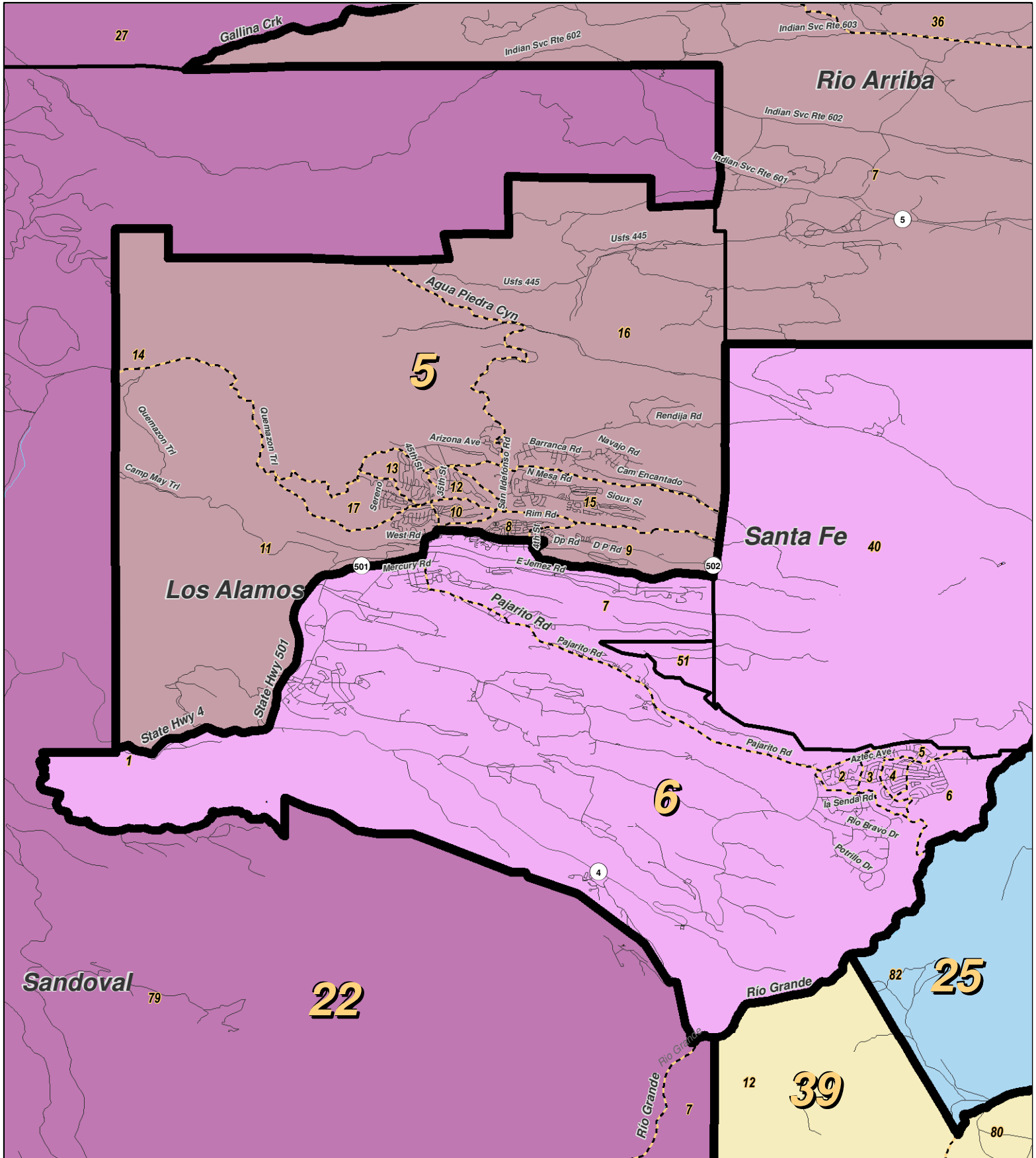


**LEGEND** Created: September 21, 2011

★ Legislators	~ Rivers	↔ Interstate
▭ Precincts	⊕ Lakes / Ponds	↔ US Highway
▭ Counties		↔ State Highway

Research & Polling, Inc. distributes this map assuming no liability for any errors, omissions, or inaccuracies in the information provided regardless of the cause in reliance upon any maps.





**RESEARCH & POLLING INC.**

For the New Mexico Legislative Council Service

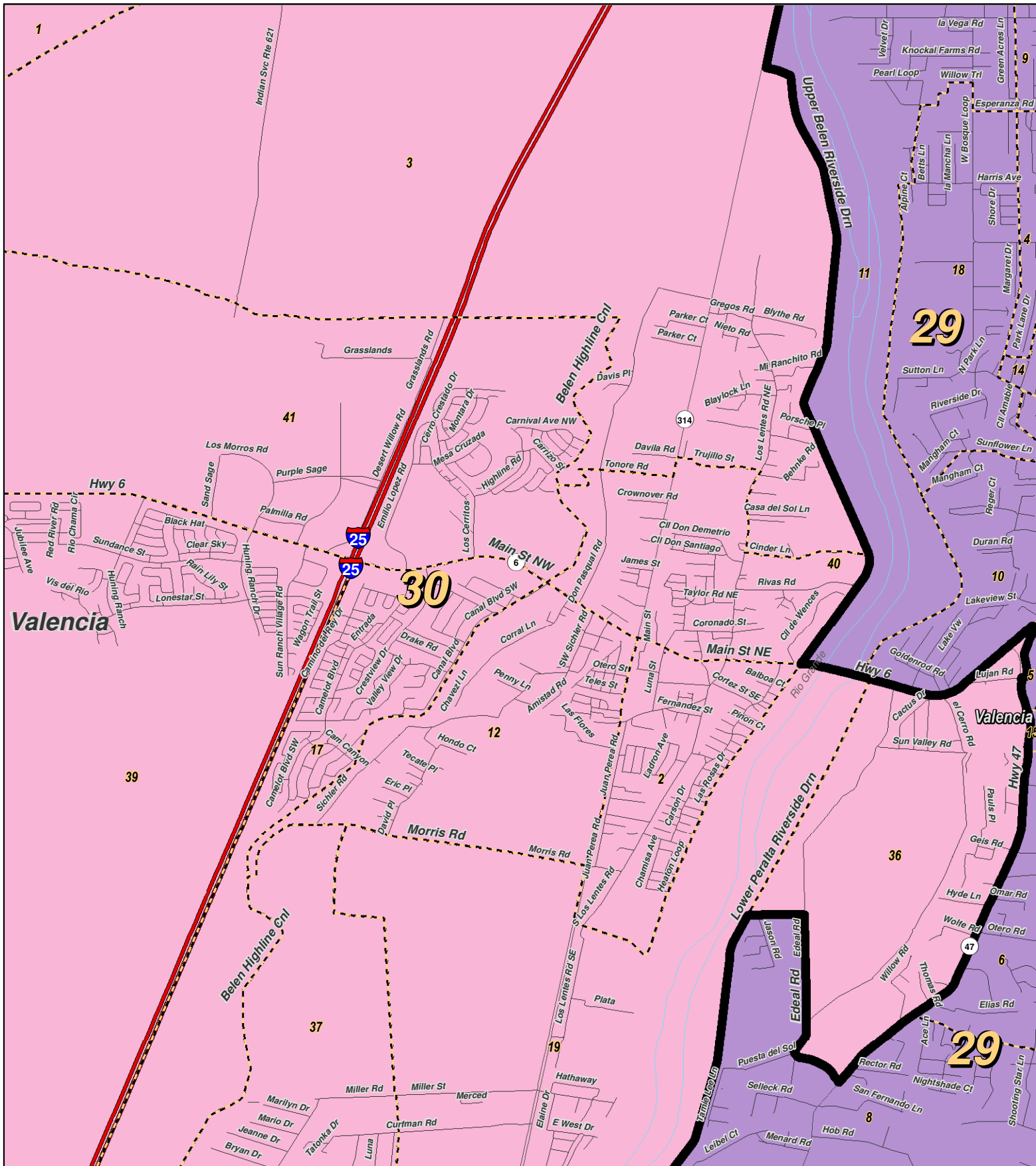
0 1 2 3 Miles



**LEGEND** Created: September 21, 2011

★ Legislators	~ Rivers	↔ Interstate
▭ Precincts	☪ Lakes / Ponds	↔ US Highway
▭ Counties		↔ State Highway

Research & Polling, Inc. distributes this map assuming no liability for any errors, omissions, or inaccuracies in the information provided regardless of the cause in reliance upon any maps.



0 1 Miles

RESEARCH & POLLING INC.

For the New Mexico Legislative Council Service

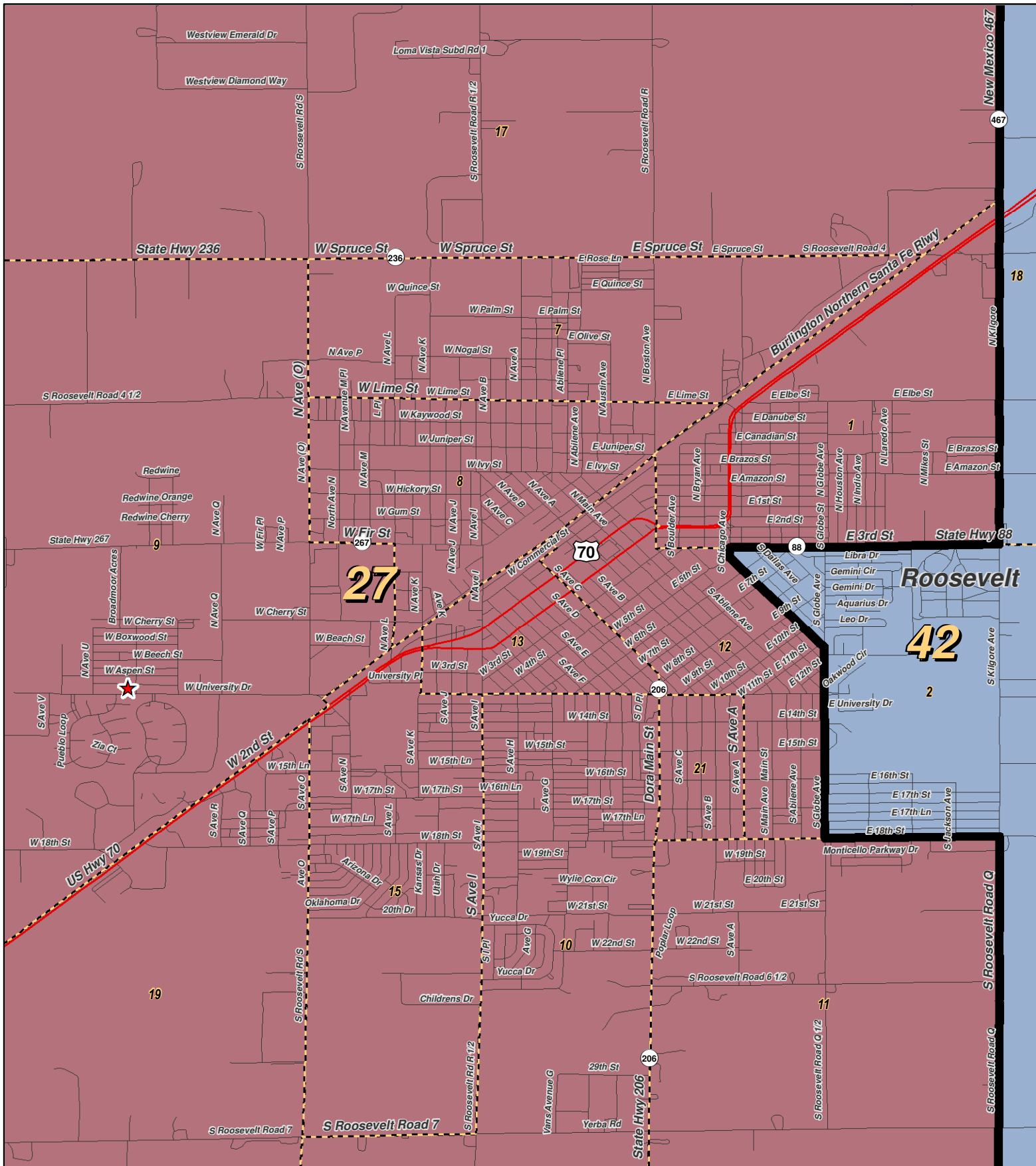


**LEGEND** Created: September 21, 2011

- ★ Legislators
- ▭ Precincts
- ▭ Counties
- ~ Rivers
- ~ Lakes / Ponds
- ≡ Interstate
- ≡ US Highway
- ≡ State Highway

Research & Polling, Inc. distributes this map assuming no liability for any errors, omissions, or inaccuracies in the information provided regardless of the cause in reliance upon any maps.





0 0.75 Miles

**RESEARCH & POLLING INC.**

For the New Mexico Legislative Council Service

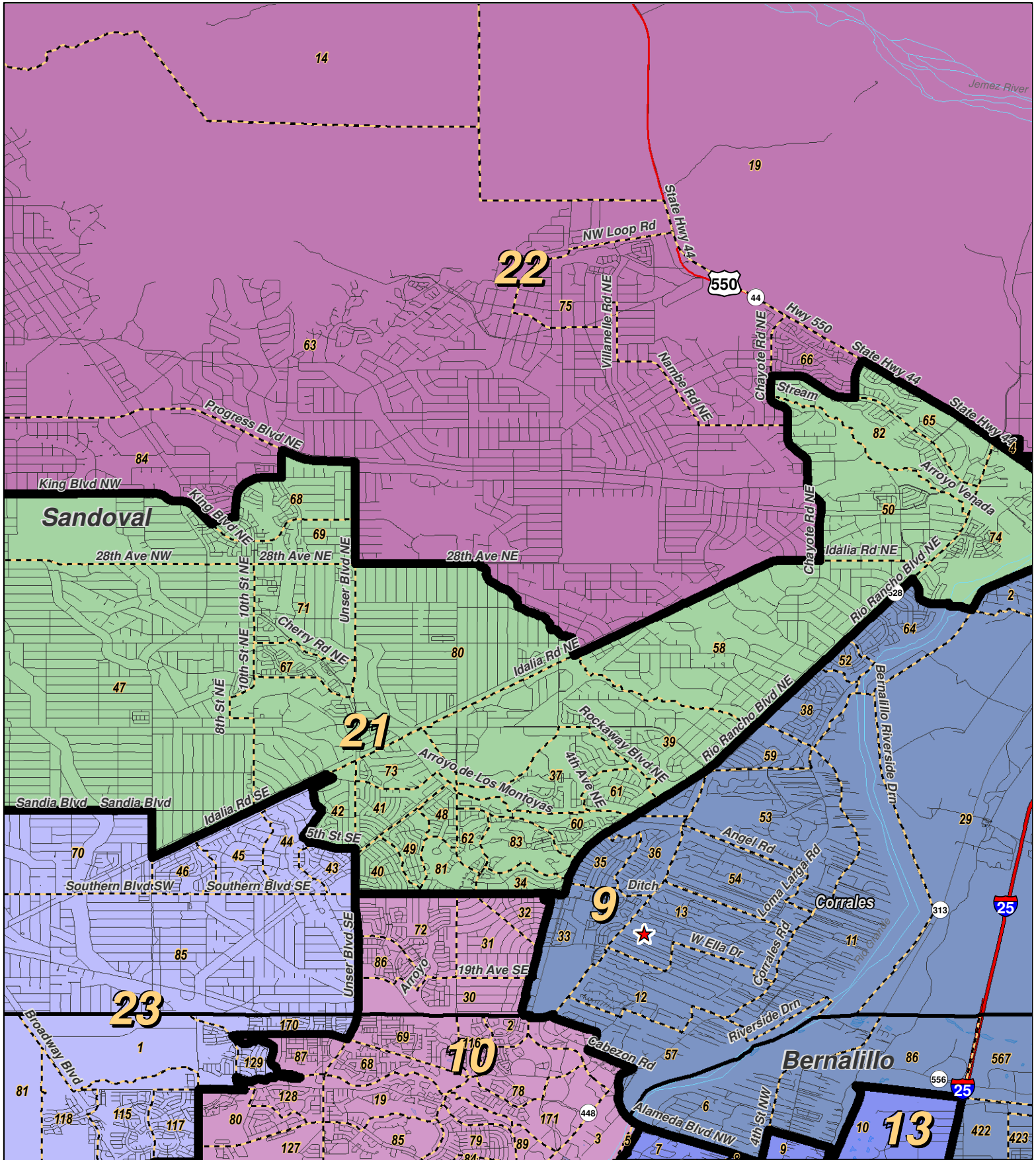


**LEGEND** Created: September 21, 2011

- ★ Legislators
- ▭ Precincts
- ▭ Counties
- ~ Rivers
- ~ Lakes / Ponds
- ~ Interstate
- ~ US Highway
- ~ State Highway

Research & Polling, Inc. distributes this map assuming no liability for any errors, omissions, or inaccuracies in the information provided regardless of the cause in reliance upon any maps.





0 1 2 Miles

RESEARCH & POLLING INC.

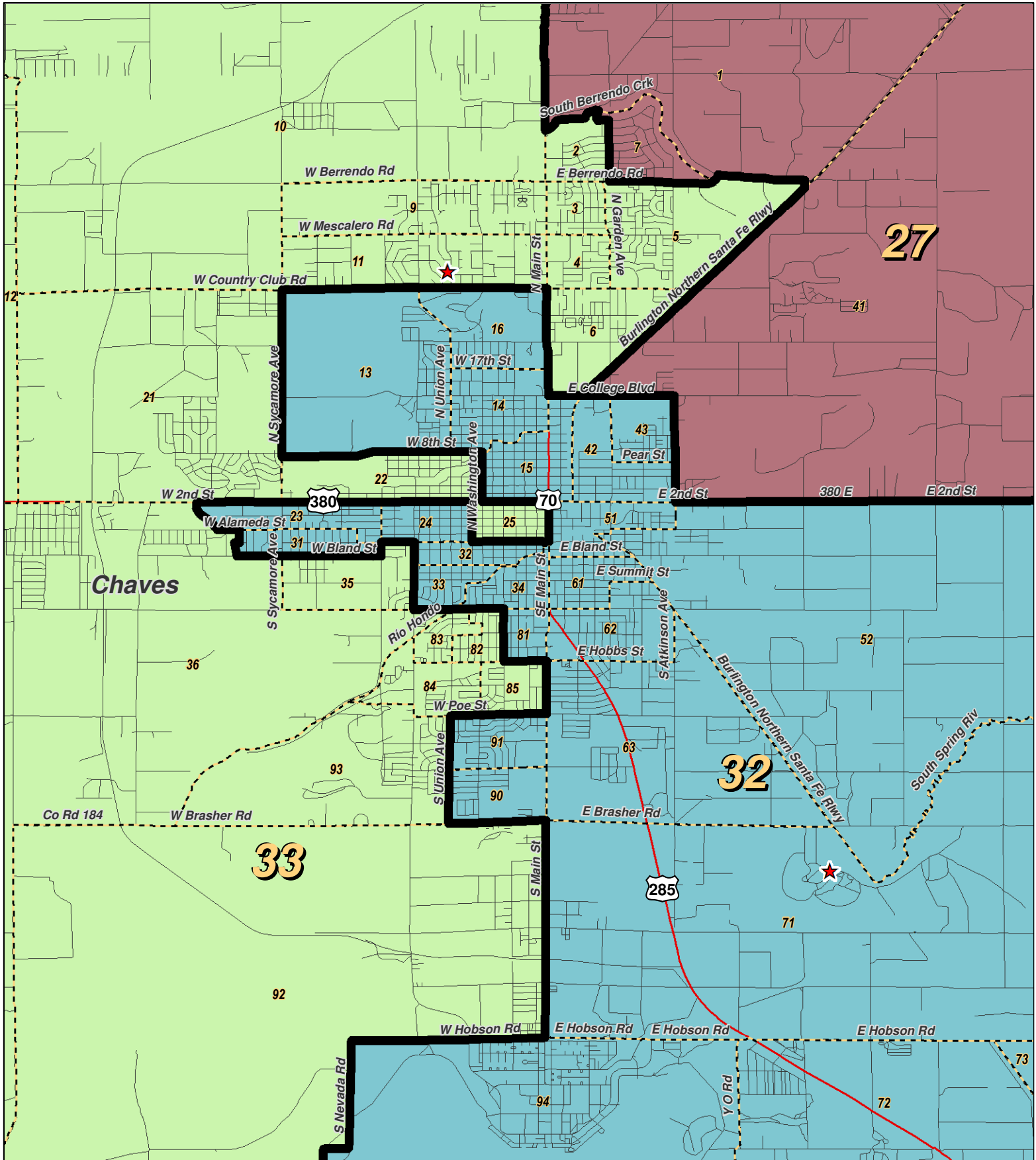
For the New Mexico Legislative Council Service



**LEGEND** Created: September 21, 2011

- ★ Legislators
- Precincts
- Counties
- ~ Rivers
- ~ Lakes / Ponds
- ~ Interstate
- ~ US Highway
- ~ State Highway

Research & Polling, Inc. distributes this map assuming no liability for any errors, omissions, or inaccuracies in the information provided regardless of the cause in reliance upon any maps.



0 1 2 Miles

**RESEARCH & POLLING INC.**

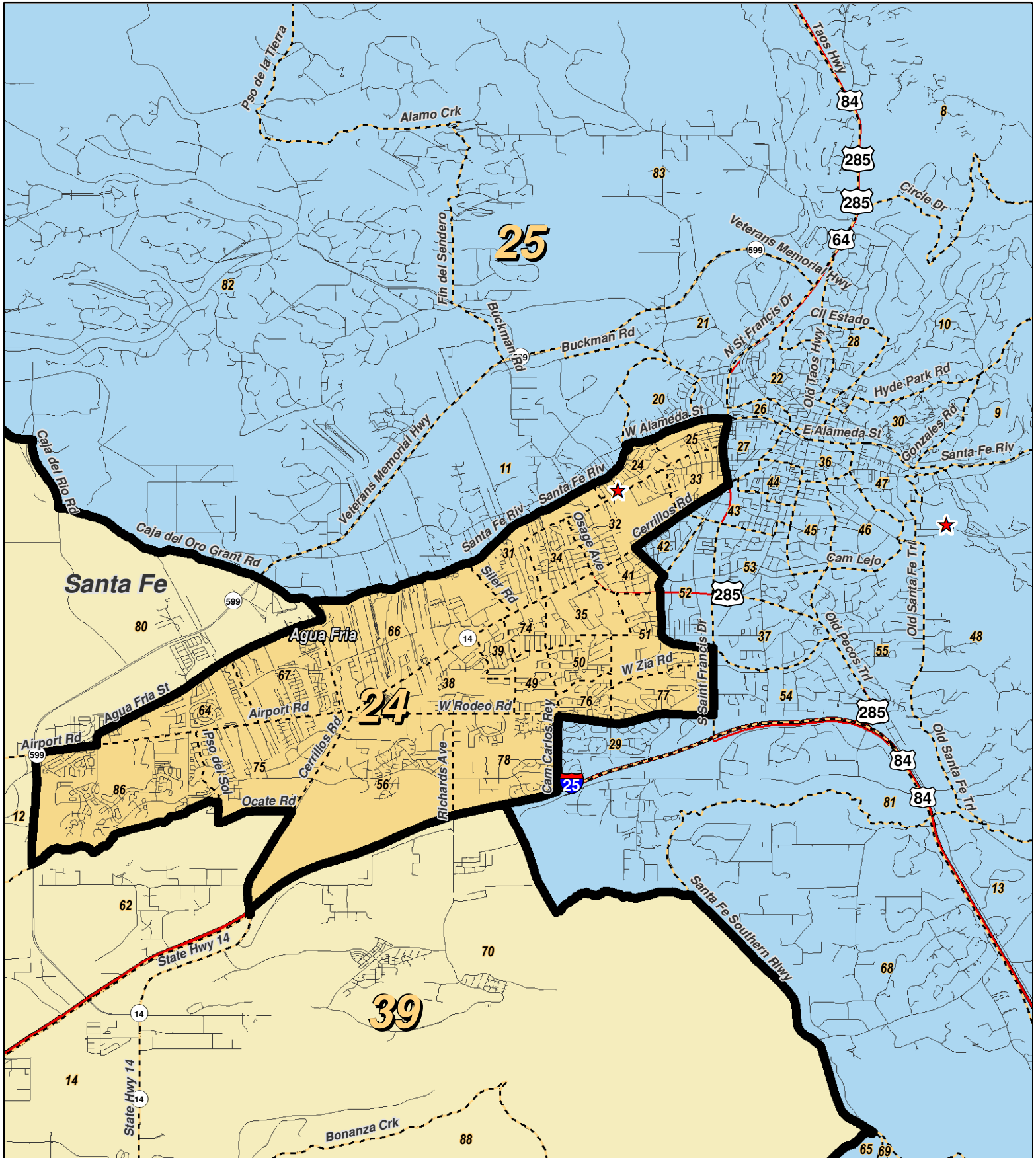
For the New Mexico Legislative Council Service



**LEGEND** Created: September 21, 2011

- ★ Legislators
- ~ Rivers
- ~ Interstate
- Precincts
- ⊕ Lakes / Ponds
- ⊔ US Highway
- Counties
- ~ State Highway

Research & Polling, Inc. distributes this map assuming no liability for any errors, omissions, or inaccuracies in the information provided regardless of the cause in reliance upon any maps.



0 1 2 Miles

**RESEARCH & POLLING INC.**

For the New Mexico Legislative Council Service

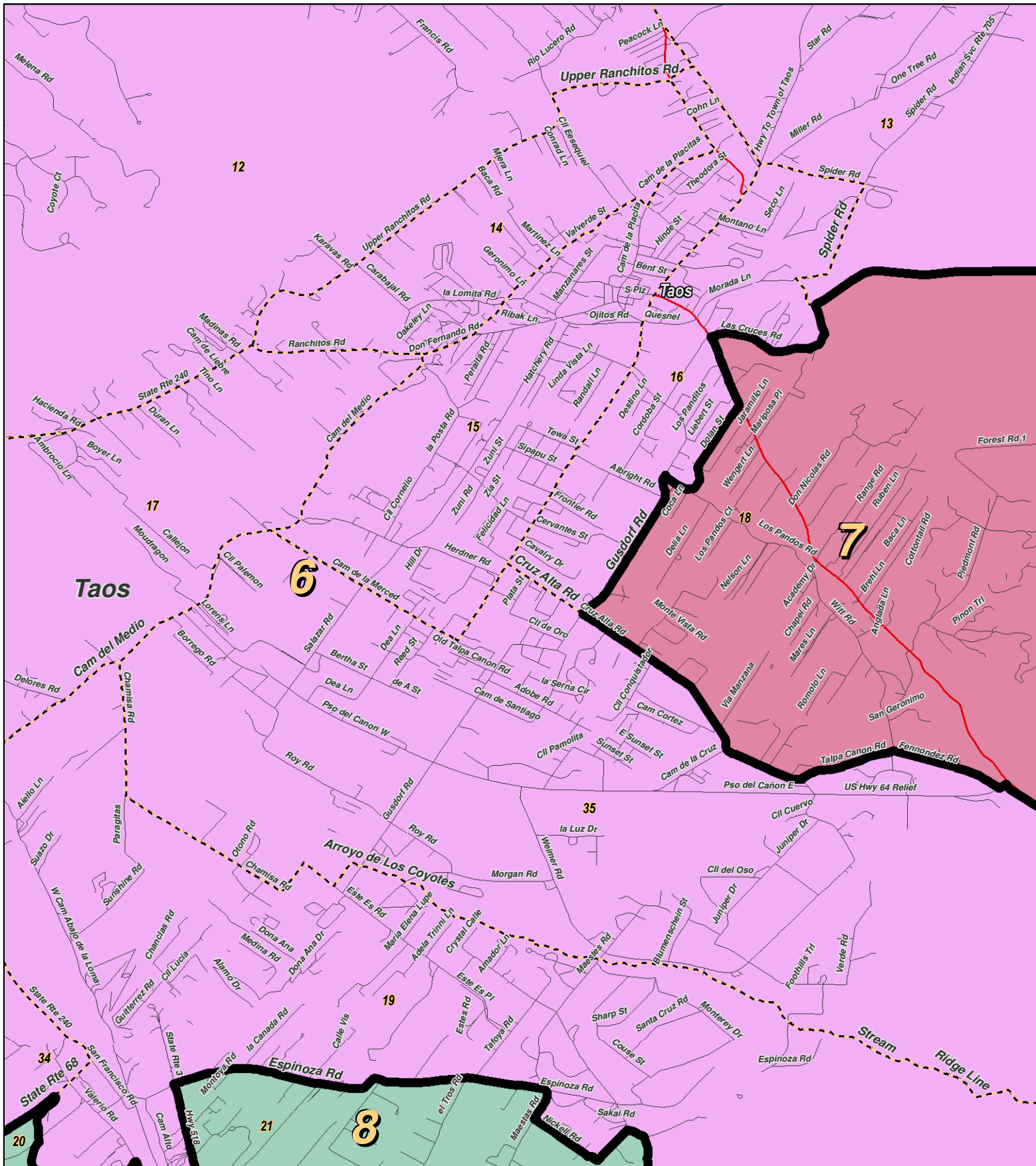


**LEGEND** Created: September 21, 2011

- ★ Legislators
- ▭ Precincts
- ▭ Counties
- ~ Rivers
- ☪ Lakes / Ponds
- ↔ Interstate
- ↔ US Highway
- ↔ State Highway

Research & Polling, Inc. distributes this map assuming no liability for any errors, omissions, or inaccuracies in the information provided regardless of the cause in reliance upon any maps.





0 0.9 Miles

**RESEARCH & POLLING INC.**

For the New Mexico Legislative Council Service



**LEGEND** Created: September 21, 2011

- ★ Legislators
- ▭ Precincts
- Counties
- ~ Rivers
- ☪ Lakes / Ponds
- ⚡ Interstate
- ⚡ US Highway
- ⚡ State Highway

Research & Polling, Inc. distributes this map assuming no liability for any errors, omissions, or inaccuracies in the information provided regardless of the cause in reliance upon any maps.



District	Pop	Deviation	Hispanic	Non-Hispanic Origin				
				White	Native American	Black	Asian	Other Races
1	47,851	-1,177 -2.4%	11,227 23.5%	23,374 48.8%	11,483 24.0%	391 0.8%	242 0.5%	1,134 2.4%
18+	34,161		6,930 20.3%	18,546 54.3%	7,642 22.4%	293 0.9%	196 0.6%	554 1.6%
2	47,780	-1,248 -2.5%	12,157 25.4%	29,092 60.9%	5,300 11.1%	183 0.4%	148 0.3%	900 1.9%
18+	34,437		7,574 22.0%	22,619 65.7%	3,517 10.2%	117 0.3%	118 0.3%	492 1.4%
3	47,714	-1,314 -2.7%	4,405 9.2%	3,719 7.8%	38,438 80.6%	111 0.2%	139 0.3%	902 1.9%
18+	32,682		2,784 8.5%	3,021 9.2%	26,307 80.5%	91 0.3%	117 0.4%	362 1.1%
4	48,484	-544 -1.1%	8,570 17.7%	7,585 15.6%	30,660 63.2%	259 0.5%	441 0.9%	969 2.0%
18+	34,066		5,945 17.5%	6,338 18.6%	20,793 61.0%	201 0.6%	338 1.0%	451 1.3%
5	48,974	-54 -0.1%	31,123 63.6%	13,256 27.1%	2,879 5.9%	157 0.3%	875 1.8%	684 1.4%
18+	36,970		22,715 61.4%	10,960 29.6%	2,084 5.6%	123 0.3%	643 1.7%	445 1.2%
6	48,712	-316 -0.6%	26,505 54.4%	17,568 36.1%	3,190 6.5%	160 0.3%	556 1.1%	733 1.5%
18+	37,879		19,403 51.2%	15,118 39.9%	2,300 6.1%	132 0.3%	434 1.1%	492 1.3%
7	46,663	-2,365 -4.8%	16,878 36.2%	27,398 58.7%	384 0.8%	804 1.7%	443 0.9%	756 1.6%
18+	36,234		12,047 33.2%	22,447 62.0%	309 0.9%	614 1.7%	349 1.0%	468 1.3%
8	46,831	-2,197 -4.5%	32,408 69.2%	12,624 27.0%	457 1.0%	528 1.1%	285 0.6%	529 1.1%
18+	36,329		24,003 66.1%	10,859 29.9%	390 1.1%	468 1.3%	232 0.6%	377 1.0%
9	51,031	2,003 4.1%	18,837 36.9%	27,637 54.2%	1,459 2.9%	633 1.2%	1,607 3.1%	858 1.7%
18+	39,835		13,345 33.5%	23,270 58.4%	1,048 2.6%	504 1.3%	1,153 2.9%	515 1.3%
10	49,956	928 1.9%	20,005 40.0%	24,362 48.8%	1,586 3.2%	1,493 3.0%	1,278 2.6%	1,232 2.5%
18+	36,341		13,116 36.1%	19,356 53.3%	1,136 3.1%	1,096 3.0%	952 2.6%	685 1.9%
11	50,676	1,648 3.4%	42,310 83.5%	5,453 10.8%	1,133 2.2%	949 1.9%	249 0.5%	582 1.1%
18+	33,534		27,005 80.5%	4,469 13.3%	801 2.4%	722 2.2%	208 0.6%	329 1.0%
12	49,905	877 1.8%	29,710 59.5%	15,308 30.7%	2,287 4.6%	1,117 2.2%	558 1.1%	925 1.9%
18+	39,163		21,549 55.0%	13,770 35.2%	1,754 4.5%	933 2.4%	499 1.3%	658 1.7%

District	Pop	Deviation	Hispanic	Non-Hispanic Origin				
				White	Native American	Black	Asian	Other Races
13	50,309	1,281 2.6%	28,221 56.1%	18,283 36.3%	1,788 3.6%	606 1.2%	616 1.2%	795 1.6%
18+	39,572		20,715 52.3%	15,913 40.2%	1,420 3.6%	473 1.2%	513 1.3%	538 1.4%
14	50,332	1,304 2.7%	36,559 72.6%	10,137 20.1%	1,402 2.8%	1,166 2.3%	441 0.9%	627 1.2%
18+	35,697		24,407 68.4%	8,536 23.9%	1,090 3.1%	939 2.6%	348 1.0%	377 1.1%
15	50,883	1,855 3.8%	17,996 35.4%	26,806 52.7%	2,560 5.0%	1,250 2.5%	1,184 2.3%	1,087 2.1%
18+	41,120		13,260 32.2%	23,295 56.7%	1,903 4.6%	1,012 2.5%	960 2.3%	690 1.7%
16	51,323	2,295 4.7%	17,713 34.5%	26,320 51.3%	2,197 4.3%	2,076 4.0%	1,538 3.0%	1,479 2.9%
18+	42,120		13,206 31.4%	23,171 55.0%	1,705 4.0%	1,701 4.0%	1,337 3.2%	1,000 2.4%
17	51,219	2,191 4.5%	27,948 54.6%	15,202 29.7%	3,101 6.1%	2,120 4.1%	1,709 3.3%	1,139 2.2%
18+	37,594		18,422 49.0%	13,321 35.4%	2,186 5.8%	1,594 4.2%	1,373 3.7%	698 1.9%
18	50,437	1,409 2.9%	13,629 27.0%	31,593 62.6%	1,290 2.6%	1,110 2.2%	1,776 3.5%	1,039 2.1%
18+	40,533		9,833 24.3%	26,807 66.1%	987 2.4%	895 2.2%	1,372 3.4%	639 1.6%
19	51,378	2,350 4.8%	14,610 28.4%	31,304 60.9%	1,507 2.9%	1,233 2.4%	1,554 3.0%	1,170 2.3%
18+	40,612		10,113 24.9%	26,598 65.5%	1,065 2.6%	933 2.3%	1,173 2.9%	730 1.8%
20	51,370	2,342 4.8%	11,084 21.6%	35,431 69.0%	997 1.9%	1,030 2.0%	1,579 3.1%	1,249 2.4%
18+	41,306		7,869 19.1%	29,903 72.4%	751 1.8%	817 2.0%	1,261 3.1%	705 1.7%
21	50,168	1,140 2.3%	18,742 37.4%	26,709 53.2%	1,374 2.7%	1,277 2.5%	715 1.4%	1,351 2.7%
18+	36,138		11,959 33.1%	20,972 58.0%	991 2.7%	927 2.6%	561 1.6%	728 2.0%
22	46,784	-2,244 -4.6%	7,607 16.3%	7,366 15.7%	30,628 65.5%	340 0.7%	221 0.5%	622 1.3%
18+	32,353		5,024 15.5%	5,767 17.8%	20,832 64.4%	255 0.8%	180 0.6%	295 0.9%
23	51,380	2,352 4.8%	22,526 43.8%	24,131 47.0%	1,404 2.7%	1,237 2.4%	812 1.6%	1,270 2.5%
18+	36,528		14,681 40.2%	18,679 51.1%	994 2.7%	910 2.5%	628 1.7%	636 1.7%
24	48,921	-107 -0.2%	32,532 66.5%	14,115 28.9%	687 1.4%	339 0.7%	572 1.2%	676 1.4%
18+	36,792		22,664 61.6%	12,415 33.7%	525 1.4%	292 0.8%	446 1.2%	450 1.2%

District	Pop	Deviation	Hispanic	Non-Hispanic Origin				
				White	Native American	Black	Asian	Other Races
25	47,057	-1,971 -4.0%	12,731 27.1%	32,092 68.2%	474 1.0%	320 0.7%	624 1.3%	816 1.7%
18+	40,739		10,111 24.8%	28,901 70.9%	382 0.9%	262 0.6%	525 1.3%	558 1.4%
26	49,733	705 1.4%	36,001 72.4%	9,384 18.9%	1,724 3.5%	1,153 2.3%	577 1.2%	894 1.8%
18+	35,439		24,544 69.3%	7,808 22.0%	1,220 3.4%	901 2.5%	442 1.2%	524 1.5%
27	47,608	-1,420 -2.9%	19,966 41.9%	23,760 49.9%	359 0.8%	2,176 4.6%	430 0.9%	917 1.9%
18+	34,364		12,572 36.6%	19,057 55.5%	284 0.8%	1,551 4.5%	382 1.1%	518 1.5%
28	47,357	-1,671 -3.4%	22,787 48.1%	22,477 47.5%	761 1.6%	328 0.7%	314 0.7%	690 1.5%
18+	37,005		16,164 43.7%	19,290 52.1%	539 1.5%	255 0.7%	260 0.7%	497 1.3%
29	51,217	2,189 4.5%	30,883 60.3%	15,450 30.2%	3,657 7.1%	450 0.9%	159 0.3%	618 1.2%
18+	37,482		21,128 56.4%	12,759 34.0%	2,703 7.2%	359 1.0%	135 0.4%	398 1.1%
30	48,486	-542 -1.1%	19,858 41.0%	15,120 31.2%	12,087 24.9%	499 1.0%	269 0.6%	653 1.3%
18+	35,891		13,816 38.5%	12,717 35.4%	8,352 23.3%	410 1.1%	207 0.6%	389 1.1%
31	47,737	-1,291 -2.6%	42,707 89.5%	4,604 9.6%	75 0.2%	145 0.3%	65 0.1%	141 0.3%
18+	32,138		27,917 86.9%	3,897 12.1%	58 0.2%	119 0.4%	54 0.2%	93 0.3%
32	46,614	-2,414 -4.9%	28,085 60.3%	13,548 29.1%	3,457 7.4%	816 1.8%	163 0.3%	545 1.2%
18+	32,510		18,075 55.6%	10,992 33.8%	2,311 7.1%	649 2.0%	130 0.4%	353 1.1%
33	47,889	-1,139 -2.3%	17,721 37.0%	28,269 59.0%	583 1.2%	434 0.9%	320 0.7%	562 1.2%
18+	37,323		11,985 32.1%	23,980 64.2%	417 1.1%	341 0.9%	248 0.7%	352 0.9%
34	47,684	-1,344 -2.7%	21,793 45.7%	24,337 51.0%	344 0.7%	375 0.8%	313 0.7%	522 1.1%
18+	35,045		13,733 39.2%	20,166 57.5%	278 0.8%	294 0.8%	244 0.7%	330 0.9%
35	49,384	356 0.7%	26,937 54.5%	21,156 42.8%	317 0.6%	266 0.5%	197 0.4%	511 1.0%
18+	37,260		17,795 47.8%	18,450 49.5%	255 0.7%	210 0.6%	171 0.5%	379 1.0%
36	49,288	260 0.5%	30,503 61.9%	17,082 34.7%	341 0.7%	590 1.2%	242 0.5%	530 1.1%
18+	36,362		20,618 56.7%	14,458 39.8%	252 0.7%	465 1.3%	207 0.6%	362 1.0%



District	Pop	Deviation	Hispanic	Non-Hispanic Origin					Other Races
				White	Native American	Black	Asian		
37	50,404	1,376 2.8%	23,663 46.9%	23,482 46.6%	360 0.7%	1,125 2.2%	915 1.8%	859 1.7%	
18+	38,099		15,828 41.5%	19,861 52.1%	281 0.7%	868 2.3%	713 1.9%	548 1.4%	
38	50,615	1,587 3.2%	31,504 62.2%	15,943 31.5%	697 1.4%	907 1.8%	788 1.6%	776 1.5%	
18+	39,296		22,574 57.4%	14,116 35.9%	581 1.5%	738 1.9%	712 1.8%	575 1.5%	
39	46,745	-2,283 -4.7%	21,823 46.7%	22,878 48.9%	708 1.5%	333 0.7%	323 0.7%	680 1.5%	
18+	35,863		15,050 42.0%	19,255 53.7%	591 1.6%	266 0.7%	264 0.7%	437 1.2%	
40	47,377	-1,651 -3.4%	14,068 29.7%	28,723 60.6%	579 1.2%	1,957 4.1%	670 1.4%	1,380 2.9%	
18+	36,259		9,532 26.3%	23,495 64.8%	427 1.2%	1,492 4.1%	546 1.5%	767 2.1%	
41	47,977	-1,051 -2.1%	29,409 61.3%	15,904 33.1%	319 0.7%	1,756 3.7%	112 0.2%	477 1.0%	
18+	33,371		18,781 56.3%	12,718 38.1%	230 0.7%	1,295 3.9%	86 0.3%	261 0.8%	
42	46,926	-2,102 -4.3%	19,662 41.9%	24,828 52.9%	335 0.7%	1,263 2.7%	286 0.6%	552 1.2%	
18+	34,065		12,534 36.8%	19,778 58.1%	271 0.8%	936 2.7%	239 0.7%	307 0.9%	
<b>Totals</b>	2,059,179	<b>Ideal:</b> 49,028	953,403 46.3%	833,810 40.5%	175,368 8.5%	35,462 1.7%	26,305 1.3%	34,831 1.2%	
18+	1,540,507		651,326 42.3%	697,848 45.3%	121,962 7.9%	27,453 1.8%	20,956 1.4%	20,962 0.9%	

**District Profile**

District	Total Population	Deviation		Total Adult Native American	Adult Hispanic	Adult Non-Hispanic			Performance Measure		Registered Voters				
						White	American	Black	Dem	Rep	Total	% Dem	% Rep	% DTS	% Other
1	47,851	-1,177	-2.4%	24.5%	20.3%	54.3%	22.4%	0.9%	29.8%	70.2%	23,113	29.1%	51.4%	16.6%	2.8%
2	47,780	-1,248	-2.5%	12.1%	22.0%	65.7%	10.2%	0.3%	26.3%	73.7%	24,624	26.6%	54.3%	16.2%	2.8%
3	47,714	-1,314	-2.7%	83.0%	8.5%	9.2%	80.5%	0.3%	66.4%	33.6%	24,077	59.1%	21.7%	17.4%	1.8%
4	48,484	-544	-1.1%	64.0%	17.5%	18.6%	61.0%	0.6%	66.3%	33.7%	24,810	62.8%	18.4%	16.9%	1.9%
5	48,974	-54	-0.1%	7.7%	61.4%	29.6%	5.6%	0.3%	66.3%	33.7%	30,889	69.9%	17.0%	11.1%	1.9%
6	48,712	-316	-0.6%	8.4%	51.2%	39.9%	6.1%	0.3%	70.2%	29.8%	32,142	65.6%	17.5%	13.8%	3.1%
7	46,663	-2,365	-4.8%	2.2%	33.2%	62.0%	0.9%	1.7%	40.5%	59.5%	28,481	46.3%	40.7%	11.9%	1.1%
8	46,831	-2,197	-4.5%	3.1%	66.1%	29.9%	1.1%	1.3%	66.4%	33.6%	33,309	66.8%	20.2%	10.4%	2.6%
9	51,031	2,003	4.1%	3.9%	33.5%	58.4%	2.6%	1.3%	50.2%	49.8%	34,671	45.3%	36.7%	14.5%	3.5%
10	49,956	928	1.9%	4.8%	36.1%	53.3%	3.1%	3.0%	43.7%	56.3%	29,894	39.9%	41.5%	15.3%	3.3%
11	50,676	1,648	3.4%	4.3%	80.5%	13.3%	2.4%	2.2%	67.6%	32.4%	19,105	57.1%	18.8%	21.2%	2.8%
12	49,905	877	1.8%	6.4%	55.0%	35.2%	4.5%	2.4%	73.7%	26.3%	30,043	58.2%	17.6%	19.5%	4.7%
13	50,309	1,281	2.6%	5.3%	52.3%	40.2%	3.6%	1.2%	64.4%	35.6%	32,970	56.7%	24.5%	15.2%	3.6%
14	50,332	1,304	2.7%	4.7%	68.4%	23.9%	3.1%	2.6%	59.9%	40.1%	20,503	54.7%	24.2%	18.1%	3.0%
15	50,883	1,855	3.8%	6.4%	32.2%	56.7%	4.6%	2.5%	49.9%	50.1%	35,769	44.3%	36.8%	15.4%	3.5%
16	51,323	2,295	4.7%	6.1%	31.4%	55.0%	4.0%	4.0%	71.5%	28.5%	35,227	55.6%	19.8%	19.2%	5.4%
17	51,219	2,191	4.5%	8.2%	49.0%	35.4%	5.8%	4.2%	57.8%	42.2%	24,437	48.1%	26.5%	20.9%	4.4%
18	50,437	1,409	2.9%	3.6%	24.3%	66.1%	2.4%	2.2%	44.6%	55.4%	36,291	39.3%	42.4%	15.0%	3.3%
19	51,378	2,350	4.8%	4.1%	24.9%	65.5%	2.6%	2.3%	43.0%	57.0%	34,643	38.0%	42.9%	16.1%	3.0%
20	51,370	2,342	4.8%	3.0%	19.1%	72.4%	1.8%	2.0%	41.8%	58.2%	38,755	36.3%	45.7%	15.0%	2.9%
21	50,168	1,140	2.3%	4.5%	33.1%	58.0%	2.7%	2.6%	41.5%	58.5%	28,734	38.1%	42.8%	14.9%	4.2%
22	46,784	-2,244	-4.6%	66.4%	15.5%	17.8%	64.4%	0.8%	69.7%	30.3%	24,701	64.9%	18.9%	14.0%	2.3%
23	51,380	2,352	4.8%	4.4%	40.2%	51.1%	2.7%	2.5%	45.7%	54.3%	30,441	41.4%	40.4%	14.8%	3.4%
24	48,921	-107	-0.2%	3.3%	61.6%	33.7%	1.4%	0.8%	75.0%	25.0%	26,338	67.6%	12.8%	17.3%	2.3%
25	47,057	-1,971	-4.0%	2.2%	24.8%	70.9%	0.9%	0.6%	74.3%	25.7%	39,761	65.1%	15.0%	17.4%	2.6%
26	49,733	705	1.4%	5.3%	69.3%	22.0%	3.4%	2.5%	63.6%	36.4%	24,938	56.5%	22.7%	17.5%	3.2%
27	47,608	-1,420	-2.9%	2.4%	36.6%	55.5%	0.8%	4.5%	35.9%	64.1%	20,827	39.6%	43.4%	15.8%	1.2%
28	47,357	-1,671	-3.4%	3.3%	43.7%	52.1%	1.5%	0.7%	55.2%	44.8%	31,562	54.7%	28.9%	13.7%	2.8%
29	51,217	2,189	4.5%	9.4%	56.4%	34.0%	7.2%	1.0%	53.0%	47.0%	24,355	51.7%	29.3%	16.0%	3.0%
30	48,486	-542	-1.1%	25.3%	38.5%	35.4%	23.3%	1.1%	54.0%	46.0%	27,345	56.4%	28.4%	12.2%	3.0%

**District Profile**

District	Total Population	Deviation		Total Adult Native American	Adult Hispanic	Adult Non-Hispanic			Performance Measure		Registered Voters				
						White	American	Black	Dem	Rep	Total	% Dem	% Rep	% DTS	% Other
31	47,737	-1,291	-2.6%	1.0%	86.9%	12.1%	0.2%	0.4%	65.7%	34.3%	16,226	59.2%	17.3%	21.3%	2.2%
32	46,614	-2,414	-4.9%	9.0%	55.6%	33.8%	7.1%	2.0%	46.1%	53.9%	18,390	44.0%	35.9%	17.4%	2.7%
33	47,889	-1,139	-2.3%	2.2%	32.1%	64.2%	1.1%	0.9%	35.1%	64.9%	29,661	32.7%	52.1%	12.3%	2.9%
34	47,684	-1,344	-2.7%	1.9%	39.2%	57.5%	0.8%	0.8%	34.3%	65.7%	22,651	41.2%	42.9%	14.7%	1.2%
35	49,384	356	0.7%	2.3%	47.8%	49.5%	0.7%	0.6%	47.8%	52.2%	25,103	49.0%	33.8%	15.7%	1.5%
36	49,288	260	0.5%	2.4%	56.7%	39.8%	0.7%	1.3%	52.4%	47.6%	27,416	48.9%	31.0%	16.8%	3.4%
37	50,404	1,376	2.8%	2.2%	41.5%	52.1%	0.7%	2.3%	48.3%	51.7%	26,669	40.9%	35.5%	20.0%	3.6%
38	50,615	1,587	3.2%	3.3%	57.4%	35.9%	1.5%	1.9%	59.7%	40.3%	27,484	51.2%	25.1%	19.8%	3.9%
39	46,745	-2,283	-4.7%	3.5%	42.0%	53.7%	1.6%	0.7%	55.1%	44.9%	26,334	48.8%	31.1%	16.5%	3.6%
40	47,377	-1,651	-3.4%	2.8%	26.3%	64.8%	1.2%	4.1%	36.5%	63.5%	24,972	33.5%	47.9%	17.7%	0.9%
41	47,977	-1,051	-2.1%	1.9%	56.3%	38.1%	0.7%	3.9%	45.9%	54.1%	19,440	48.7%	34.0%	16.7%	0.5%
42	46,926	-2,102	-4.3%	2.0%	36.8%	58.1%	0.8%	2.7%	25.6%	74.4%	22,114	30.0%	54.7%	14.6%	0.6%
<b>NM</b>	2,059,179	<b>Ideal: 49,028</b>		9.6%	42.3%	45.3%	7.9%	1.8%	53.0%	47.0%	1,159,215	49.3%	31.9%	15.9%	2.9%

# SB 40

## **NM Senate: SD\_187531.1**

### District Definitions by County and Precinct

SENATE DISTRICT ONE.--Senate district one is composed of San Juan county precincts 26 through 40, 43 through 46, 49 through 53, 55 and 56.

SENATE DISTRICT TWO.--Senate district two is composed of San Juan county precincts 21, 41, 42, 47, 48, 54 and 57 through 77.

SENATE DISTRICT THREE.--Senate district three is composed of McKinley county precincts 1 through 6, 20, 21, 31, 34, 36 through 38 and 41; and San Juan county precincts 1 through 13, 17, 18, 20 and 22 through 25.

SENATE DISTRICT FOUR.--Senate district four is composed of Cibola county precincts 4, 6 and 15; and McKinley county precincts 14, 16 through 19, 22 through 30, 32, 33, 35, 39, 40, 42 through 50 and 52 through 59.

SENATE DISTRICT FIVE.--Senate district five is composed of Los Alamos county precincts 8 through 17; Rio Arriba county precincts 1 through 14, 18 through 23, 28 and 31 through 42; and Santa Fe county precincts 58 and 79.

SENATE DISTRICT SIX.--Senate district six is composed of Los Alamos county precincts 1 through 7; Rio Arriba county precincts 15 through 17; Sandoval county precinct 51; Santa Fe county precincts 1 through 7, 23, 40, 59 through 61 and 87; and Taos county precincts 1 through 6, 8 through 17, 19, 22 through 25, 27 through 32 and 34 through 36.

SENATE DISTRICT SEVEN.--Senate district seven is composed of Colfax county; Curry county precincts 1 through 3, 10, 16 through 19, 22 through 24, 27, 32, 34, 35 and 37; Harding county; Quay county; Taos county precincts 7, 18 and 33; and Union county.

SENATE DISTRICT EIGHT.--Senate district eight is composed of Guadalupe county precinct 5; Mora county; San Miguel county precincts 1 through 18 and 23 through 28; Taos county precincts 20, 21 and 26; Torrance county precincts 1 through 4, 7 through 12, 14 and 16; and Valencia county precincts 30 and 38.

SENATE DISTRICT NINE.--Senate district nine is composed of Bernalillo county precincts 6, 86, 422 through 425, 448 and 567; and Sandoval county precincts 1 through 6, 11 through 13, 29, 33, 35, 36, 38, 52 through 57, 59, 64 and 76.

SENATE DISTRICT TEN.--Senate district ten is composed of Bernalillo county precincts 2 through 5, 13, 19, 68, 69, 78 through 80, 84, 85, 87, 89, 108, 116, 127, 128 and 171; and Sandoval county precincts 30 through 32, 72 and 86.



## SB 40

SENATE DISTRICT ELEVEN.--Senate district eleven is composed of Bernalillo county precincts 32, 41, 43, 44, 49, 50, 53, 56, 59, 60, 66, 67, 71, 72, 74 and 137 through 140.

SENATE DISTRICT TWELVE.--Senate district twelve is composed of Bernalillo county precincts 15, 45, 61 through 65, 94, 95, 98, 104, 105, 109, 121 through 125, 131 through 133, 135, 165, 166, 196, 197, 211, 212, 214 through 217, 221, 224 through 226, 341 through 347, 356, 357 and 438.

SENATE DISTRICT THIRTEEN.--Senate district thirteen is composed of Bernalillo county precincts 7 through 12, 14, 16 through 18, 30, 83, 150 through 154, 161 through 164, 180 through 187, 191 through 195 and 455.

SENATE DISTRICT FOURTEEN.--Senate district fourteen is composed of Bernalillo county precincts 29, 42, 52, 54, 57, 58, 73, 75 through 77, 88, 90 through 92, 96, 97, 99, 134 and 141 through 144.

SENATE DISTRICT FIFTEEN.--Senate district fifteen is composed of Bernalillo county precincts 375, 400 through 410, 418 through 421, 431 through 437, 439, 440, 442 through 446, 456, 481, 485, 486, 488 through 490, 493, 494, 496 through 500, 510 and 601.

SENATE DISTRICT SIXTEEN.--Senate district sixteen is composed of Bernalillo county precincts 101 through 103, 106, 107, 223, 241 through 246, 251 through 258, 271 through 274, 278, 281, 282, 313 through 317, 351 through 355, 358, 371 through 374, 381 through 387, 411, 412 and 441.

SENATE DISTRICT SEVENTEEN.--Senate district seventeen is composed of Bernalillo county precincts 275, 283 through 287, 291, 292, 311, 312, 318, 321 through 324, 326 through 331, 475 through 478, 542 and 543.

SENATE DISTRICT EIGHTEEN.--Senate district eighteen is composed of Bernalillo county precincts 413 through 417, 426, 427, 447, 450, 451, 453, 461 through 466, 471 through 474, 482 through 484, 487, 491, 492, 495, 502 through 504, 506 through 509, 511 through 514, 523, 529, 538, 562, 563 and 568.

SENATE DISTRICT NINETEEN.--Senate district nineteen is composed of Bernalillo county precincts 289, 290, 293 through 306, 332, 333, 534 through 536, 544 through 546, 548 through 550, 555, 556, 558, 559 and 573; Sandoval county precinct 28; and Santa Fe county precincts 15, 18, 73, 84 and 85.

SENATE DISTRICT TWENTY.--Senate district twenty is composed of Bernalillo county precincts 307, 308, 428 through 430, 449, 452, 454, 480, 505, 515 through 522, 524 through 528, 530 through 533, 537, 539 through 541, 547, 560, 561, 564 through 566, 569, 602 and 603.

SENATE DISTRICT TWENTY-ONE.--Senate district twenty-one is composed of Sandoval county

## SB 40

precincts 34, 37, 39 through 42, 47 through 50, 58, 60 through 62, 65, 67 through 69, 71, 73, 74 and 80 through 83.

SENATE DISTRICT TWENTY-TWO.--Senate district twenty-two is composed of Bernalillo county precinct 31; McKinley county precincts 7 through 13 and 15; Rio Arriba county precincts 24 through 27, 29 and 30; San Juan county precincts 14 through 16 and 19; and Sandoval county precincts 7 through 10, 14 through 27, 63, 66, 75, 78, 79 and 84.

SENATE DISTRICT TWENTY-THREE.--Senate district twenty-three is composed of Bernalillo county precincts 1, 20 through 22, 24, 81, 82, 110 through 115, 117, 118, 129 and 170; and Sandoval county precincts 43 through 46, 70 and 85.

SENATE DISTRICT TWENTY-FOUR.--Senate district twenty-four is composed of Santa Fe county precincts 24, 25, 31 through 35, 38, 39, 41, 49 through 51, 56, 64, 66, 67, 74 through 78 and 86.

SENATE DISTRICT TWENTY-FIVE.--Senate district twenty-five is composed of Santa Fe county precincts 8 through 11, 13, 20 through 22, 26 through 30, 36, 37, 42 through 48, 52 through 55, 65, 68, 69, 71 and 81 through 83.

SENATE DISTRICT TWENTY-SIX.--Senate district twenty-six is composed of Bernalillo county precincts 23, 25 through 28, 33 through 40, 46 through 48, 51, 55, 70, 119, 120 and 136.

SENATE DISTRICT TWENTY-SEVEN.--Senate district twenty-seven is composed of Chaves county precincts 1, 7, 41, 44 and 46; Curry county precincts 4, 6 through 9, 11 through 15, 20, 21, 29, 31 and 36; De Baca county; and Roosevelt county precincts 1, 5 through 13, 15, 17, 19 and 21.

SENATE DISTRICT TWENTY-EIGHT.--Senate district twenty-eight is composed of Catron county; Grant county precincts 1 through 5, 7 through 9, 11 through 28 and 32 through 35; and Socorro county precincts 1 through 14, 16 through 23, 25 and 26.

SENATE DISTRICT TWENTY-NINE.--Senate district twenty-nine is composed of Bernalillo county precinct 93; and Valencia county precincts 2, 5 through 8, 13 through 16, 19, 21 through 28, 31, 32 and 35 through 37.

SENATE DISTRICT THIRTY.--Senate district thirty is composed of Cibola county precincts 1 through 3, 5, 7 through 14 and 16 through 25; Socorro county precincts 15 and 24; and Valencia county precincts 1, 3, 4, 9 through 12, 17, 18, 20, 29, 33, 34 and 39 through 41.

SENATE DISTRICT THIRTY-ONE.--Senate district thirty-one is composed of Dona Ana county precincts 7 through 15, 74, 79 through 81, 96, 97 and 120.

SENATE DISTRICT THIRTY-TWO.--Senate district thirty-two is composed of Chaves county precincts 13 through 16, 23, 24, 31 through 34, 42, 43, 51, 52, 61 through 63, 71 through 73, 81, 90, 91, 94 and 101 through 104; Eddy county precincts 2, 3 and 41; and Otero county precinct 11.

## SB 40

SENATE DISTRICT THIRTY-THREE.--Senate district thirty-three is composed of Chaves county precincts 2 through 6, 9 through 12, 21, 22, 25, 35, 36, 82 through 85, 92 and 93; Guadalupe county precincts 1 through 4; and Lincoln county.

SENATE DISTRICT THIRTY-FOUR.--Senate district thirty-four is composed of Dona Ana county precincts 75 and 76; Eddy county precincts 5 through 8, 15, 17 through 21, 25 through 30, 34 through 38, 40, 44 and 45; and Otero county precincts 1 through 9 and 41.

SENATE DISTRICT THIRTY-FIVE.--Senate district thirty-five is composed of Dona Ana county precincts 1 through 3, 60 and 95; Grant county precincts 6, 10 and 29 through 31; Hidalgo county; Luna county; and Sierra county.

SENATE DISTRICT THIRTY-SIX.--Senate district thirty-six is composed of Dona Ana county precincts 4, 20 through 22, 24 through 30, 32 through 36, 63, 64, 83 through 93, 99, 100, 105, 107, 111 and 115.

SENATE DISTRICT THIRTY-SEVEN.--Senate district thirty-seven is composed of Dona Ana county precincts 5, 6, 59, 61, 62, 65 through 73, 77, 102 through 104, 106, 109, 110, 112 through 114 and 116 through 119.

SENATE DISTRICT THIRTY-EIGHT.--Senate district thirty-eight is composed of Dona Ana county precincts 16 through 19, 23, 31, 37 through 58, 78, 82, 94, 98, 101 and 108.

SENATE DISTRICT THIRTY-NINE.--Senate district thirty-nine is composed of Bernalillo county precincts 551 through 554, 557 and 570 through 572; San Miguel county precincts 19 through 22; Santa Fe county precincts 12, 14, 16, 17, 19, 57, 62, 63, 70, 72, 80 and 88; and Tarrant county precincts 5, 6, 13 and 15.

SENATE DISTRICT FORTY.--Senate district forty is composed of Otero county precincts 10 and 12 through 40.

SENATE DISTRICT FORTY-ONE.--Senate district forty-one is composed of Eddy county precincts 9 through 14, 16, 23, 32 and 33; and Lea county precincts 11, 12, 14 through 17, 31, 32, 34 through 36, 51 through 55, 61, 62 and 71 through 74.

SENATE DISTRICT FORTY-TWO.--Senate district forty-two is composed of Chaves county precincts 45 and 47; Curry county precincts 5, 25, 26, 28, 30 and 33; Eddy county precincts 1, 4, 39 and 42; Lea county precincts 2, 3, 10, 13, 18, 20 through 30, 33 and 41 through 44; and Roosevelt county precincts 2 through 4 and 18.