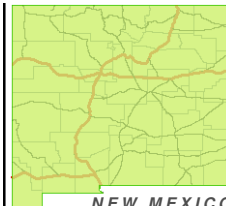


0 20 40 60 80
Miles

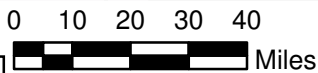
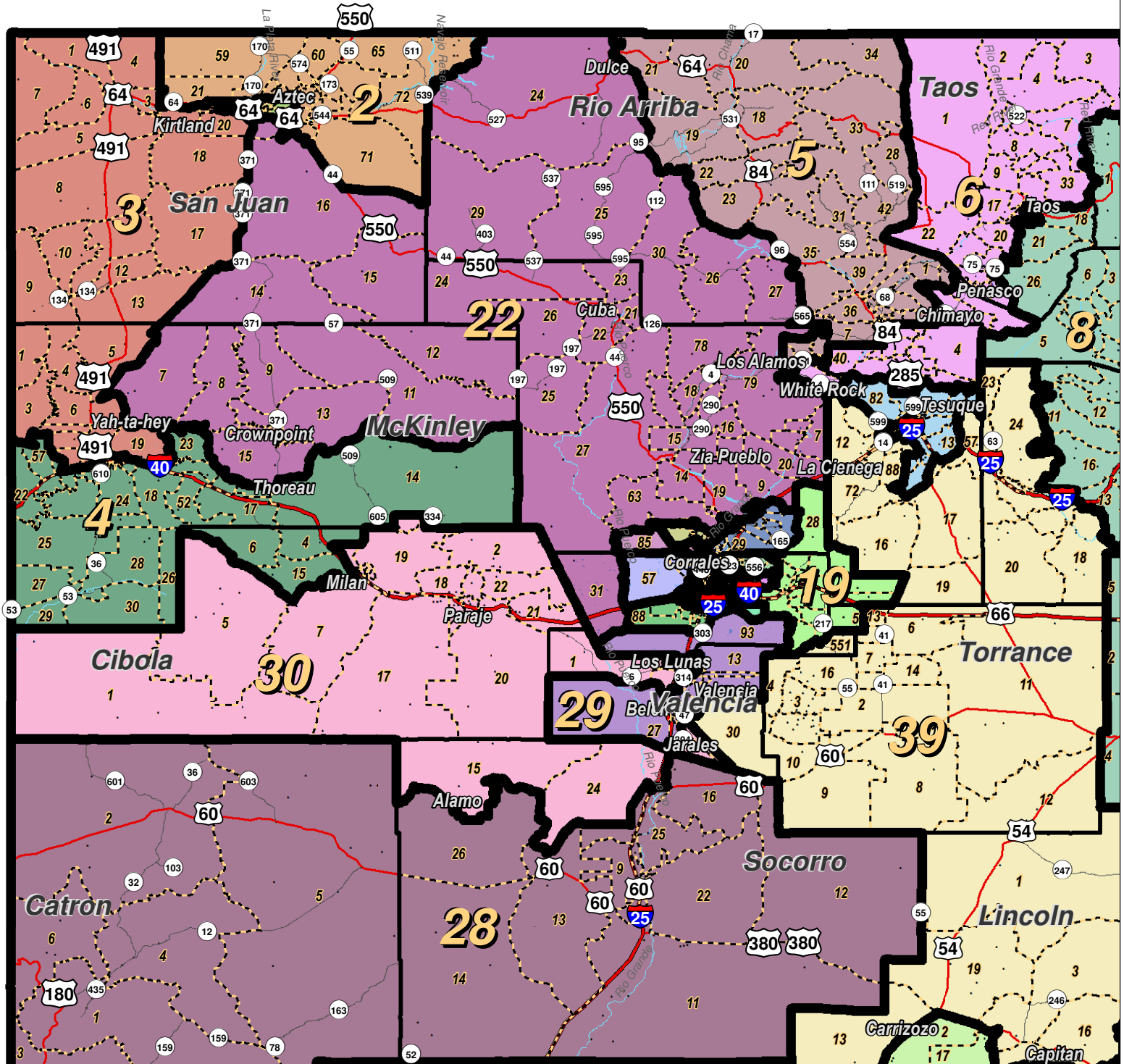
For the New Mexico
Legislative Council Service



LEGEND Created: September 20, 2011

- Counties
- ~ Interstate Highway
- ~ Rivers
- ~ US Highway

Research & Polling, Inc. distributes this map assuming no liability for any errors, omissions, or inaccuracies in the information provided regardless of the cause in reliance upon any maps.



LEGEND

Created: September 20, 2011

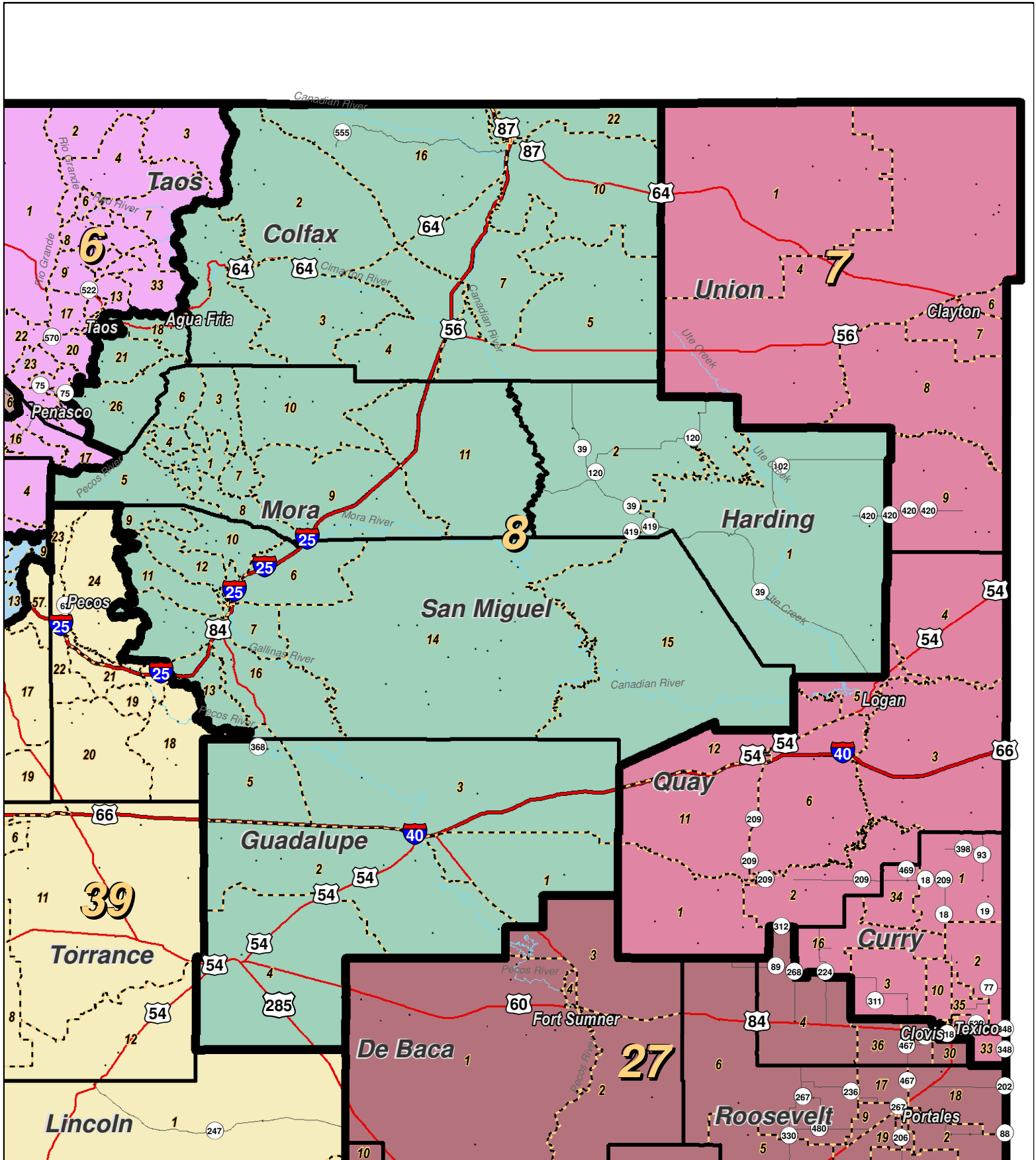
- Precincts
- Rivers
- Lakes / Ponds
- Counties



For the New Mexico Legislative Council Service



Research & Polling, Inc. distributes this map assuming no liability for any errors, omissions, or inaccuracies in the information provided regardless of the cause in reliance upon any maps.



0 10 20 30 40 Miles

RESEARCH & POLLING INC.

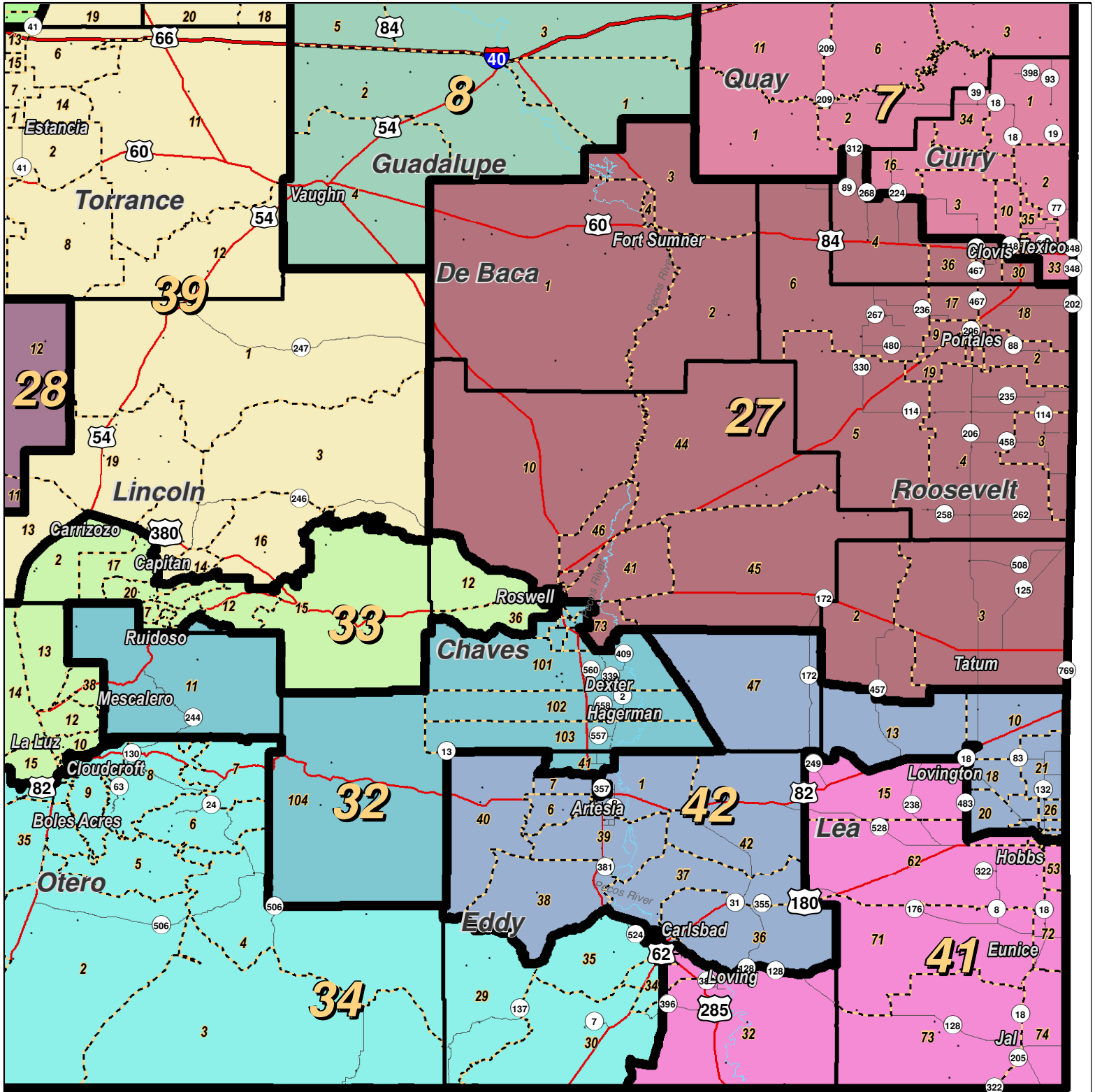
For the New Mexico Legislative Council Service



LEGEND Created: September 20, 2011

- Precincts (dashed line)
- Rivers (blue wavy line)
- Counties (solid black line)
- Lakes / Ponds (blue shape)
- Interstates (thick red line)
- US Highways (red line with shield)
- State Routes (thin red line)

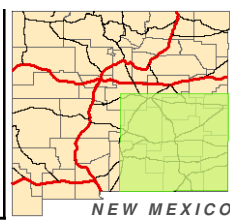
Research & Polling, Inc. distributes this map assuming no liability for any errors, omissions, or inaccuracies in the information provided regardless of the cause in reliance upon any maps.



RESEARCH & POLLING INC.

For the New Mexico Legislative Council Service

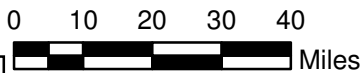
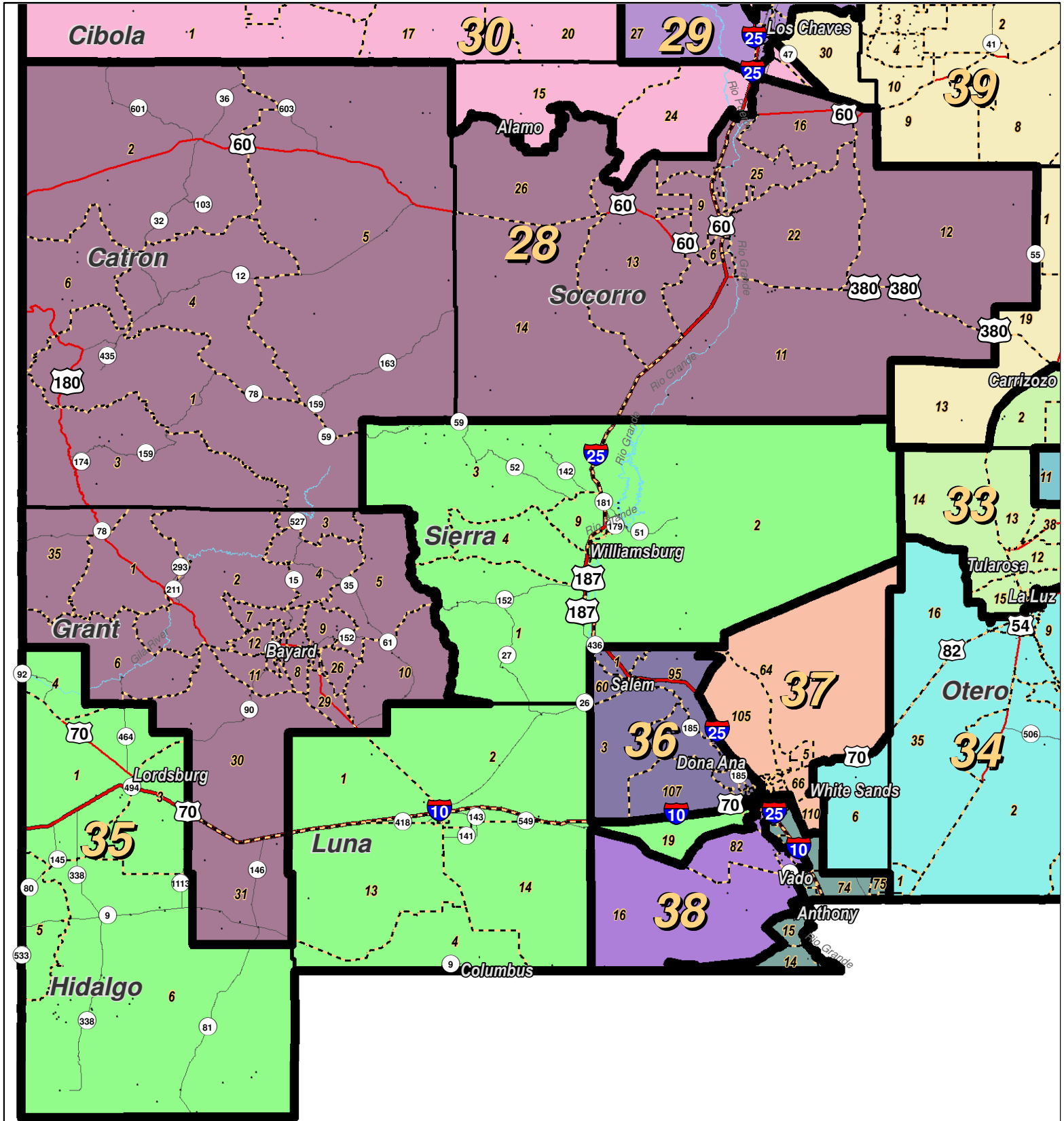
0 10 20 30 40 Miles



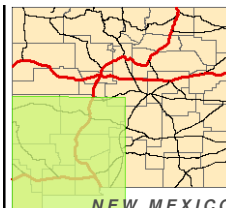
LEGEND Created: September 20, 2011

Precincts	Rivers	Interstate
Counties	Lakes / Ponds	US Highway

Research & Polling, Inc. distributes this map assuming no liability for any errors, omissions, or inaccuracies in the information provided regardless of the cause in reliance upon any maps.



For the New Mexico Legislative Council Service

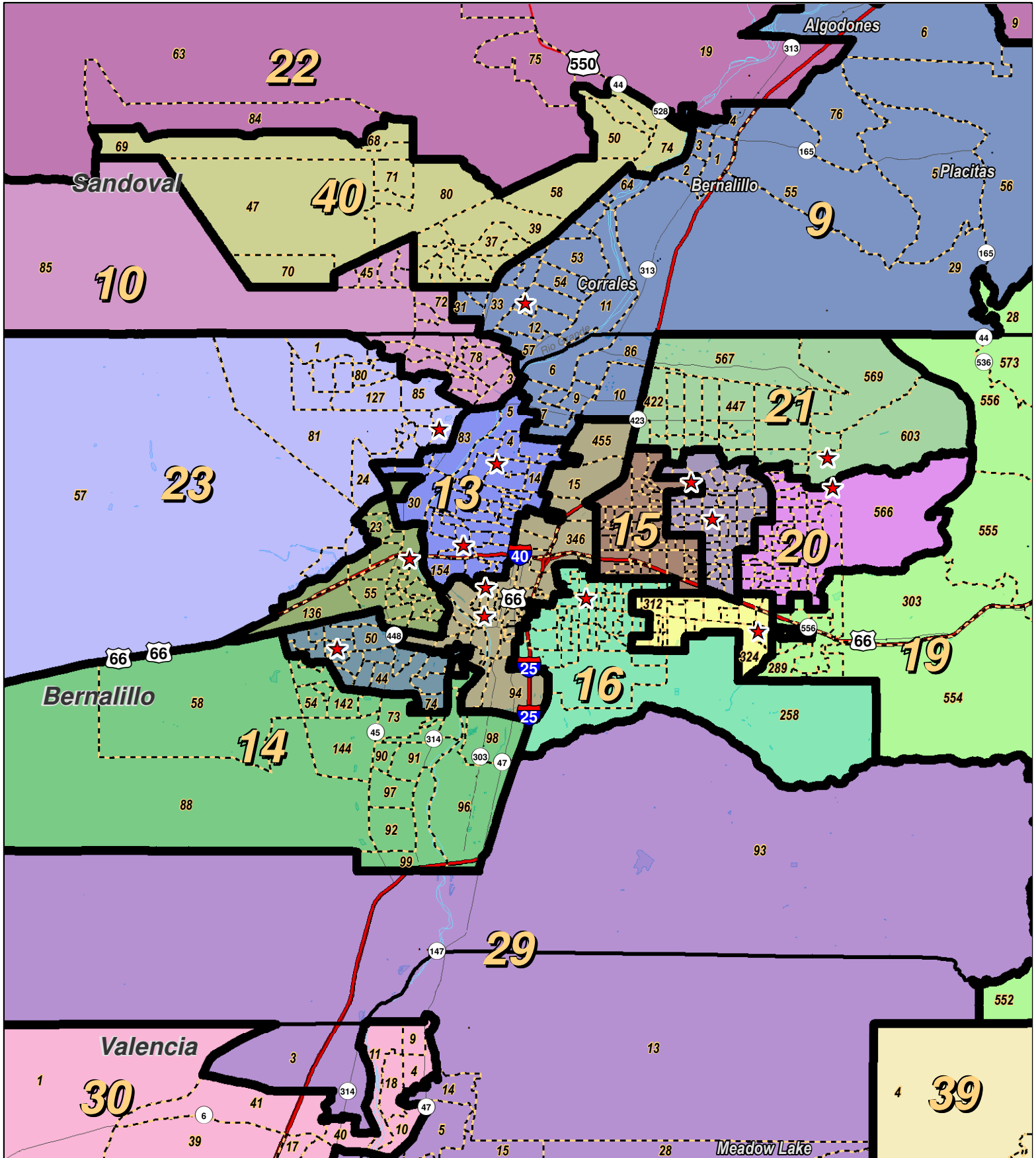


LEGEND

Created: September 20, 2011

- Precincts
- Rivers
- Counties
- Lakes / Ponds
- International US State

Research & Polling, Inc. distributes this map assuming no liability for any errors, omissions, or inaccuracies in the information provided regardless of the cause in reliance upon any maps.



0 1 2 3 4
Miles

RESEARCH & POLLING INC.

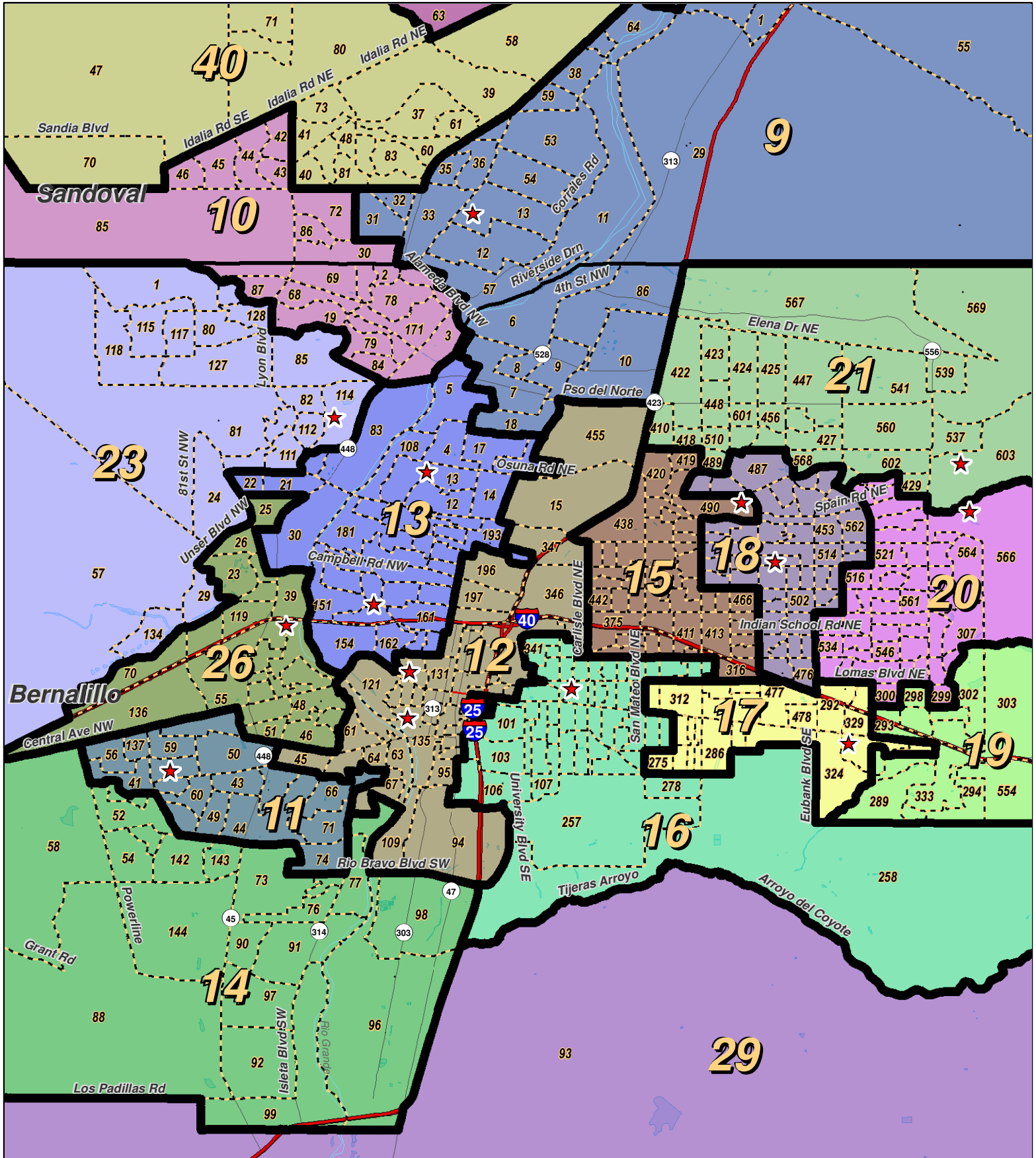
For the New Mexico Legislative Council Service



LEGEND Created: September 20, 2011

- ★ Legislators
- ▭ Precincts
- ▭ Counties
- ~ Rivers
- ☞ Lakes / Ponds

Research & Polling Inc. distributes this map assuming no liability for any errors, omissions, or inaccuracies in the information provided regardless of the cause in reliance upon any maps.



0 1 2 3 4 Miles

RESEARCH & POLLING INC.

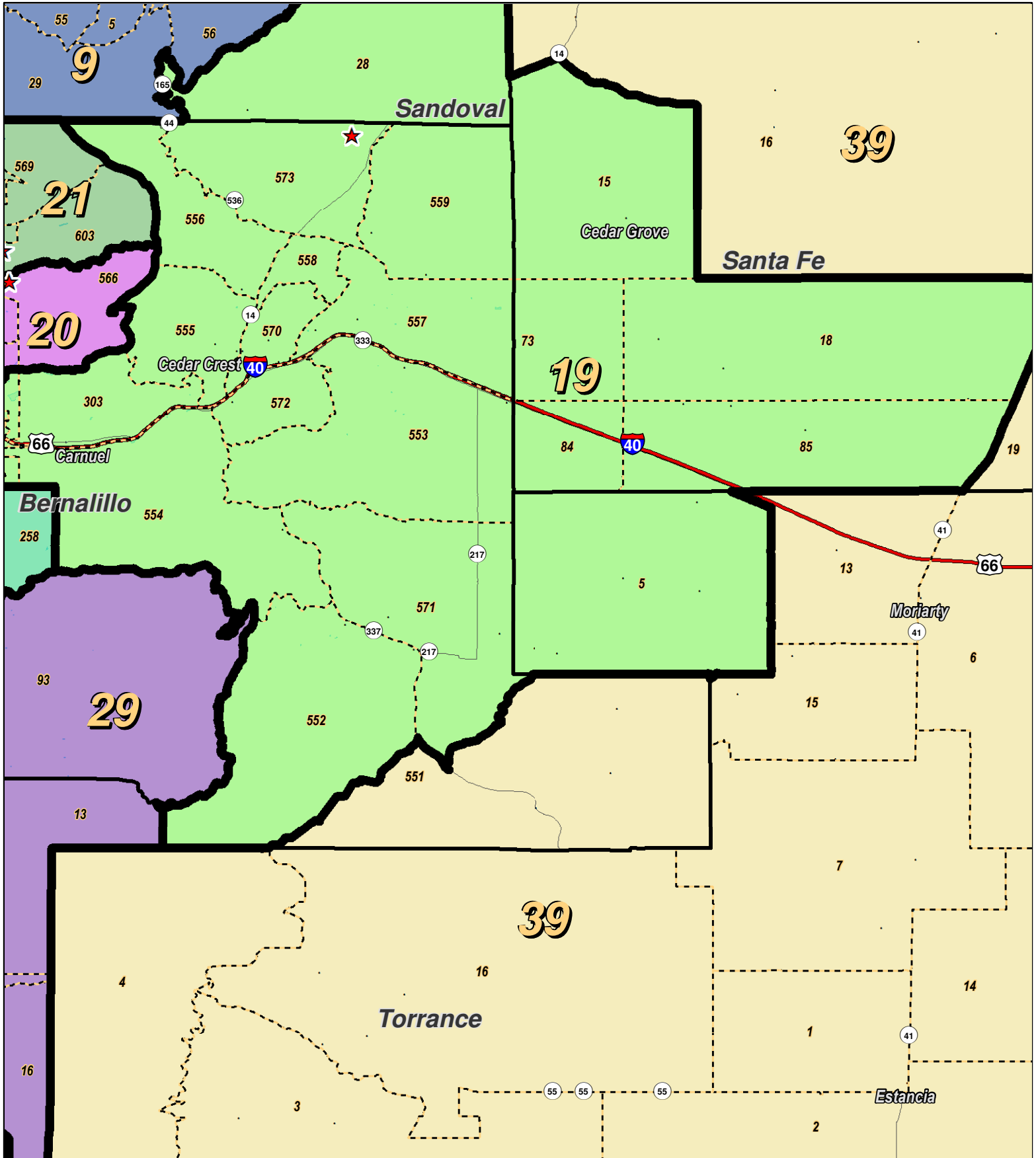
For the New Mexico Legislative Council Service



LEGEND Created: September 20, 2011

- ★ Legislators
- ▭ Precincts
- ▭ Counties
- ~ Rivers
- ~ Lakes / Ponds
- ↔ Interstate
- ↔ US Highway
- ↔ State Highway

Research & Polling, Inc. distributes this map assuming no liability for any errors, omissions, or inaccuracies in the information provided regardless of the cause in reliance upon any maps.



0 1 2 3 4
Miles

RESEARCH & POLLING INC.

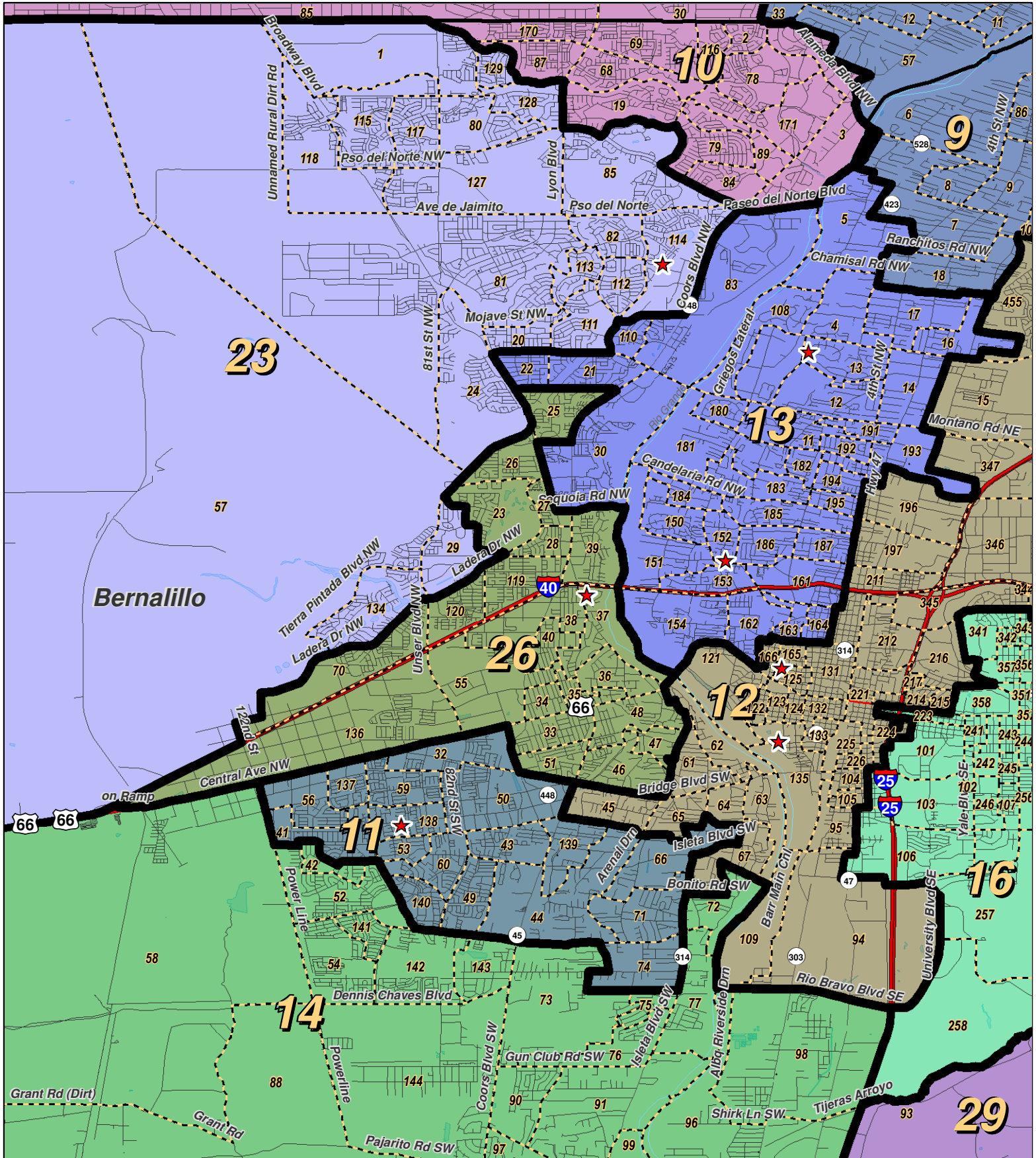
For the New Mexico Legislative Council Service



LEGEND Created: September 20, 2011

★ Legislators	~ Rivers	↔ Interstate
□ Precincts	☪ Lakes / Ponds	↔ US Highway
□ Counties		~ State Highway

Research & Polling, Inc. distributes this map assuming no liability for any errors, omissions, or inaccuracies in the information provided regardless of the cause in reliance upon any maps.



0 1 2 Miles

RESEARCH & POLLING INC.

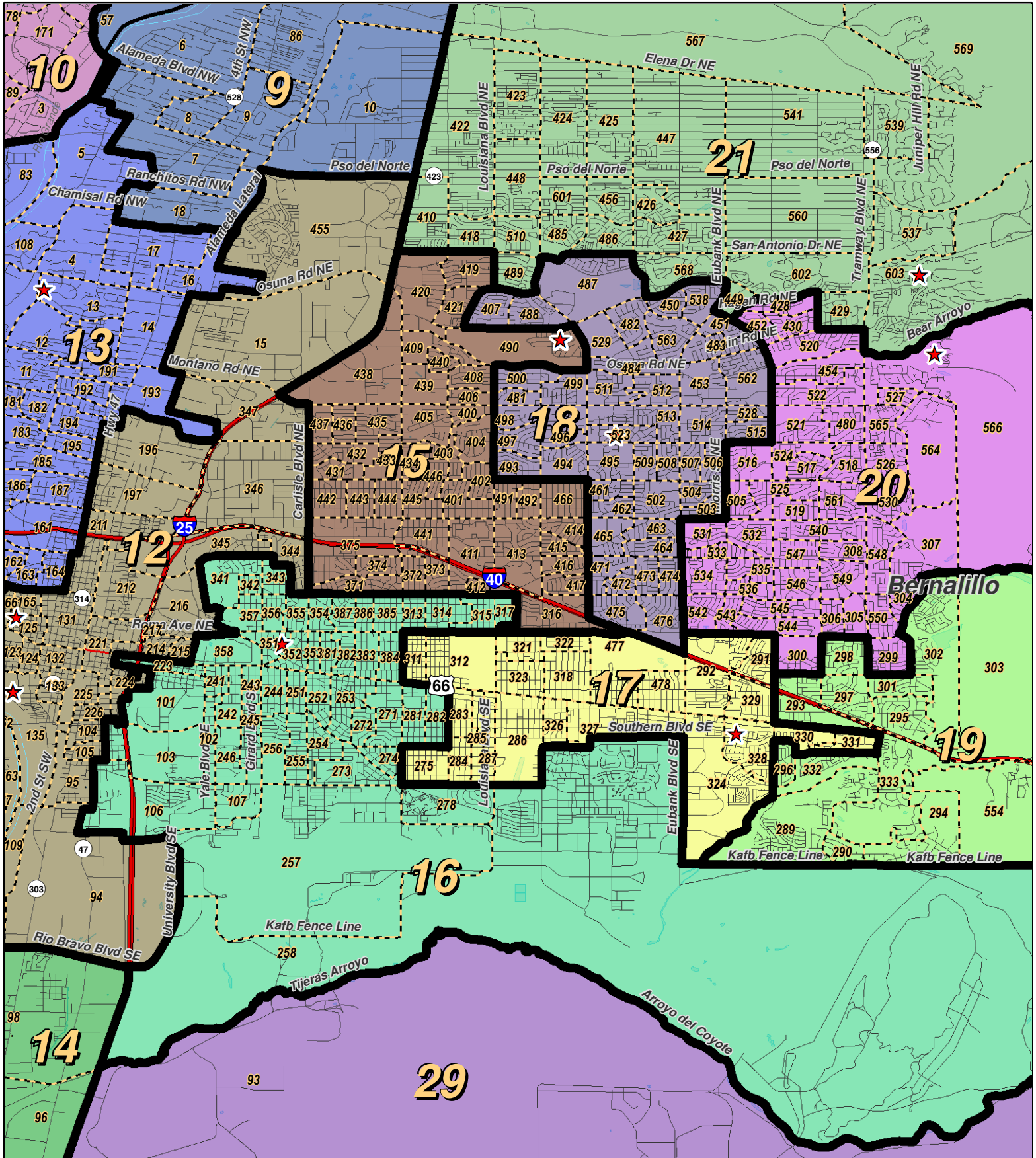
For the New Mexico Legislative Council Service



LEGEND Created: September 20, 2011

- ★ Legislators
- ▭ Precincts
- ▭ Counties
- ~ Rivers
- ~ Lakes / Ponds
- ~ Interstate
- ~ US Highway
- ~ State Highway

Research & Polling, Inc. distributes this map assuming no liability for any errors, omissions, or inaccuracies in the information provided regardless of the cause in reliance upon any maps.



RESEARCH & POLLING
INC.

0 1 2 Miles

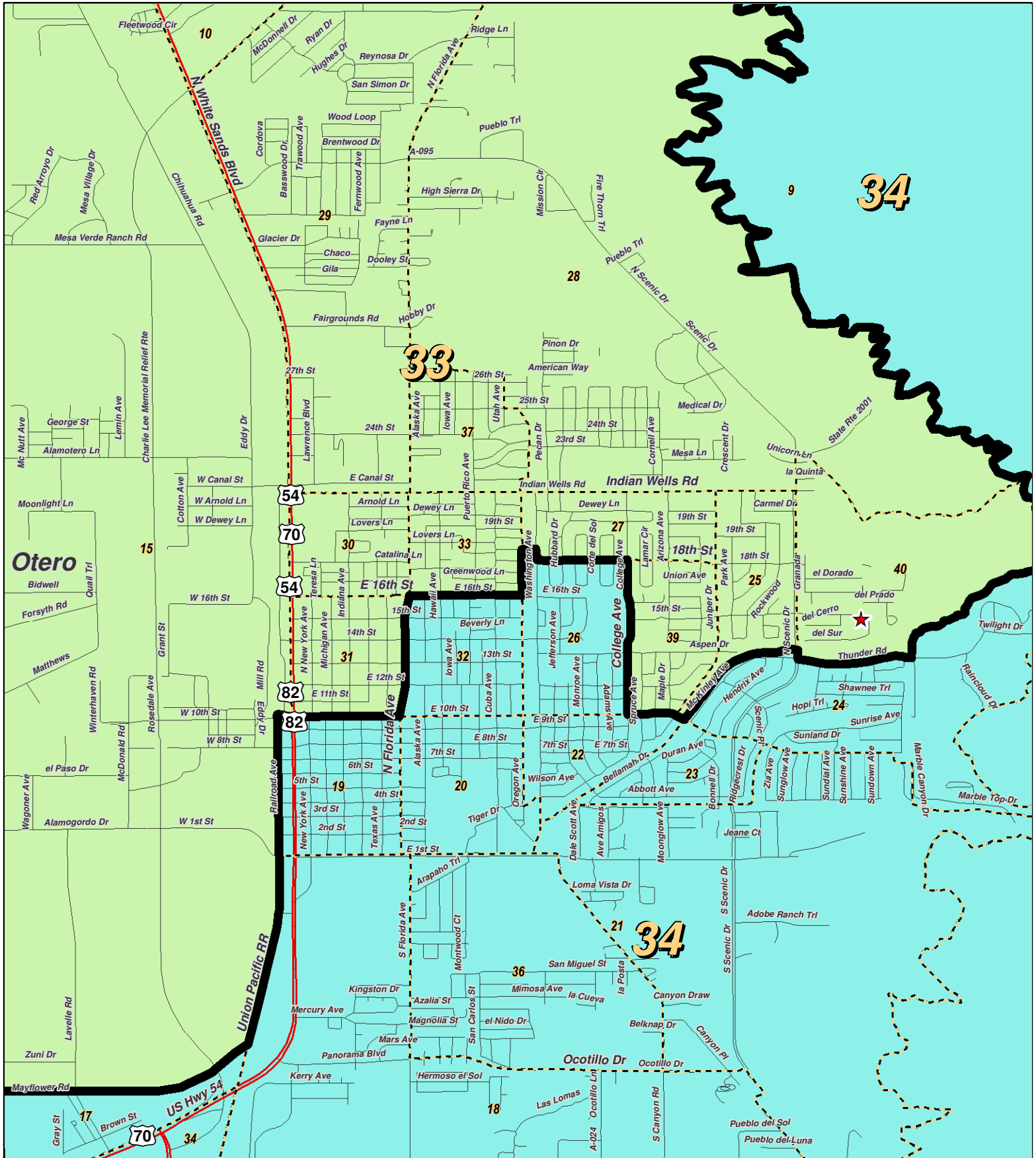
NEW MEXICO

LEGEND

Created: September 20, 2011


★ Legislators	~ Rivers	↔ Interstate
□ Precincts	☪ Lakes / Ponds	↔ US Highway
□ Counties		↔ State Highway

Research & Polling, Inc. distributes this map assuming no liability for any errors, omissions, or inaccuracies in the information provided regardless of the cause in reliance upon any maps.



RESEARCH & POLLING
INC.

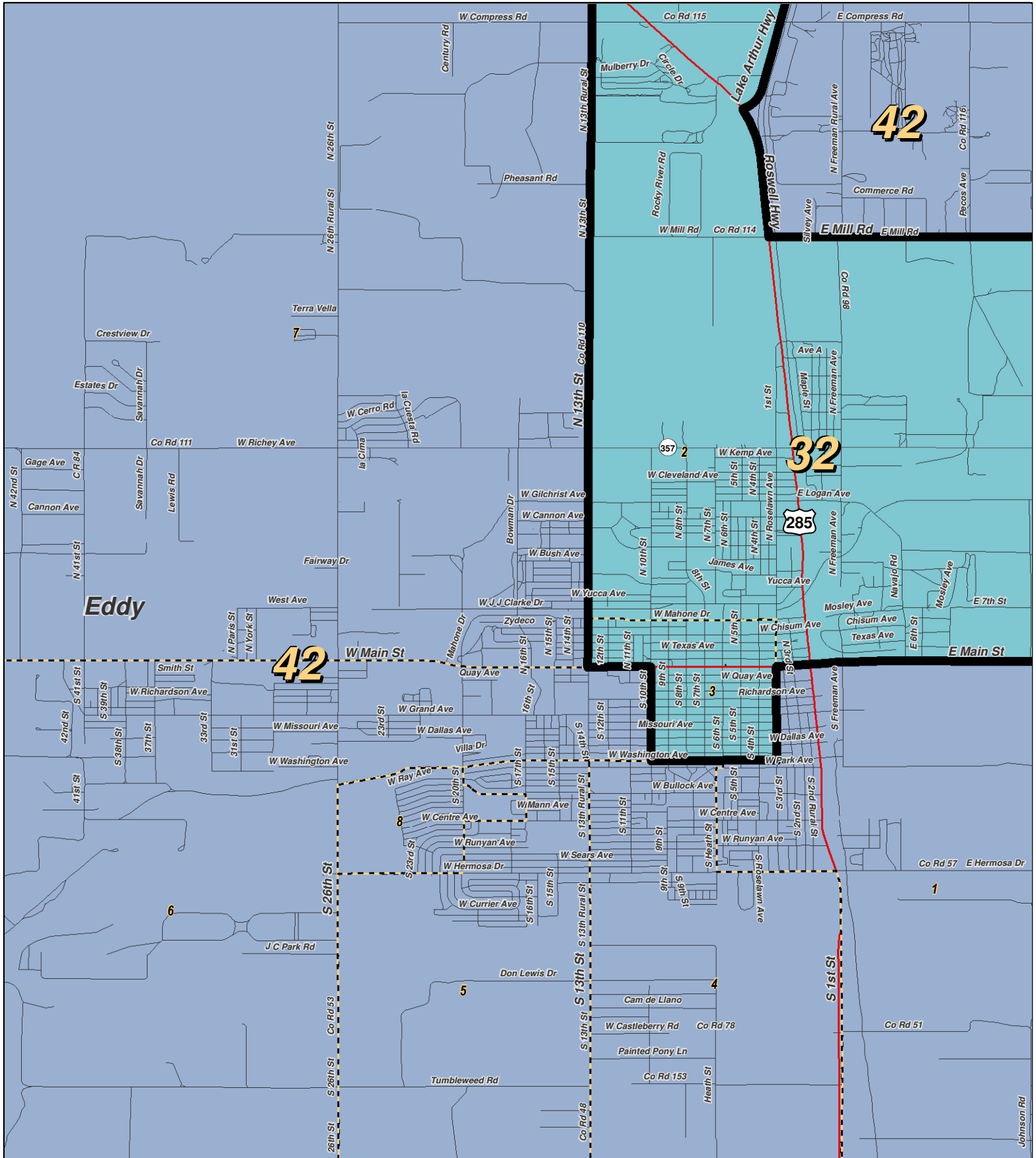
For the New Mexico
Legislative Council Service



LEGEND Created: September 20, 2011

- ★ Legislators
- ▭ Precincts
- ▭ Counties
- ~ Rivers
- ~ Lakes / Ponds
- ~ Interstate
- ~ US Highway
- ~ State Highway

Research & Polling, Inc. distributes this map assuming no liability for any errors, omissions, or inaccuracies in the information provided regardless of the cause in reliance upon any maps.



RESEARCH & POLLING
INC.

For the New Mexico
Legislative Council Service

0 1 Miles

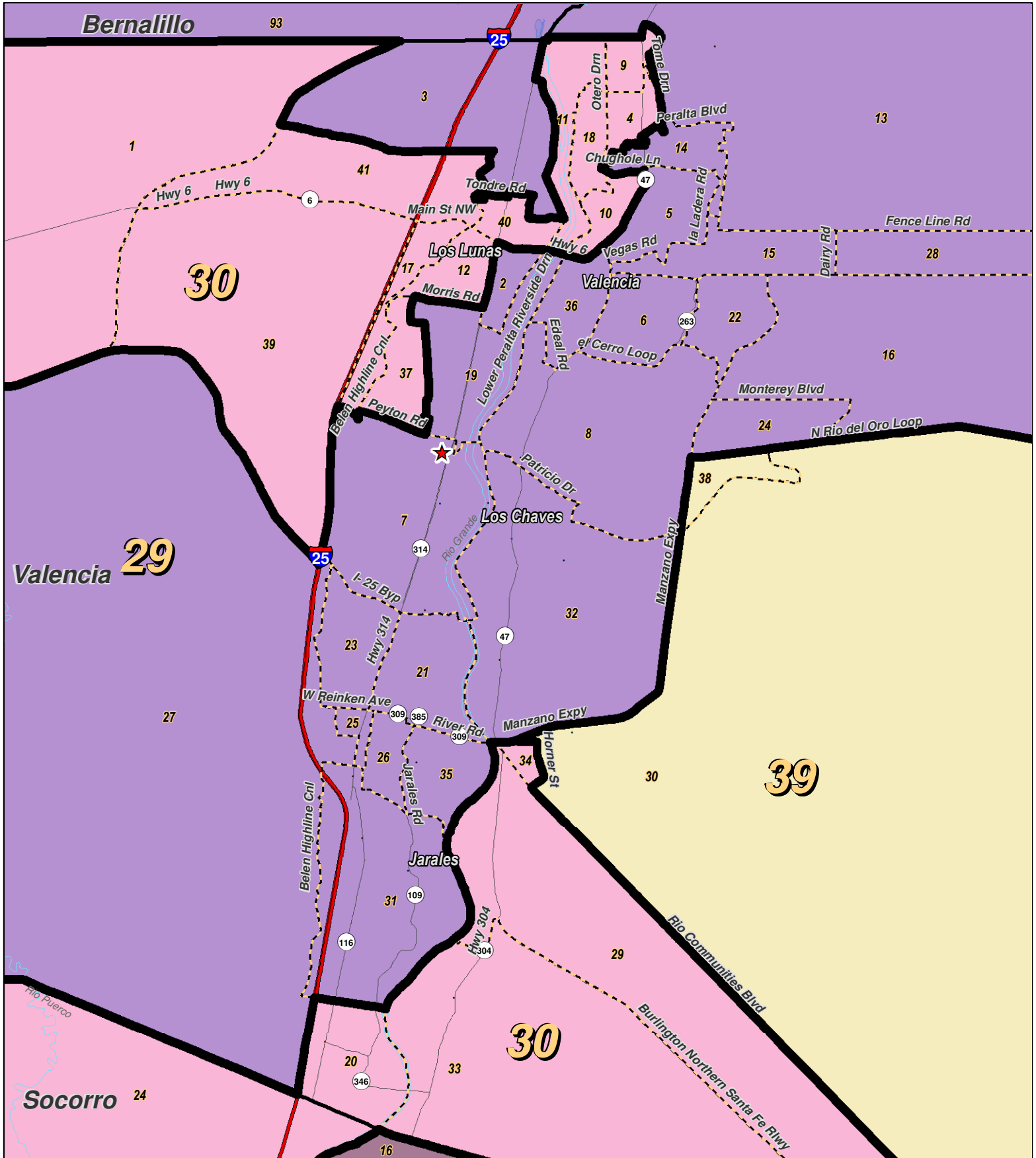
NEW MEXICO

LEGEND

Created: September 20, 2011

★ Legislators	~ Rivers	↔ Interstate
▭ Precincts	☪ Lakes / Ponds	↔ US Highway
▭ Counties		↔ State Highway

Research & Polling, Inc. distributes this map assuming no liability for any errors, omissions, or inaccuracies in the information provided regardless of the cause in reliance upon any maps.



0 1 2 3 4 Miles

RESEARCH & POLLING INC.

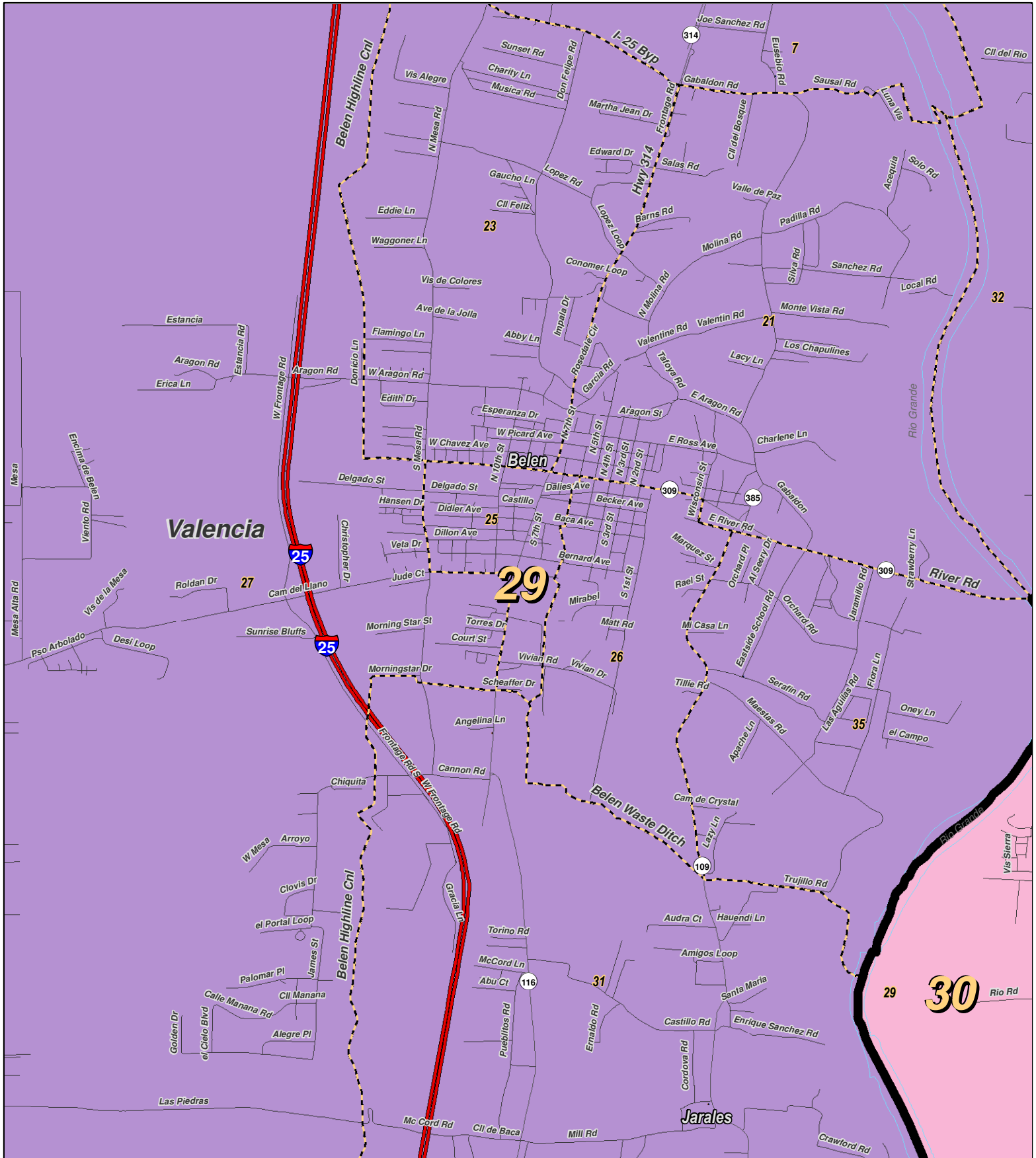
For the New Mexico Legislative Council Service



LEGEND Created: September 20, 2011

- ★ Legislators
- ▭ Precincts
- ▭ Counties
- ~ Rivers
- ~ Lakes / Ponds
- ~ Interstate
- ~ US Highway
- ~ State Highway

Research & Polling, Inc. distributes this map assuming no liability for any errors, omissions, or inaccuracies in the information provided regardless of the cause in reliance upon any maps.



0 1 Miles

RESEARCH & POLLING INC.

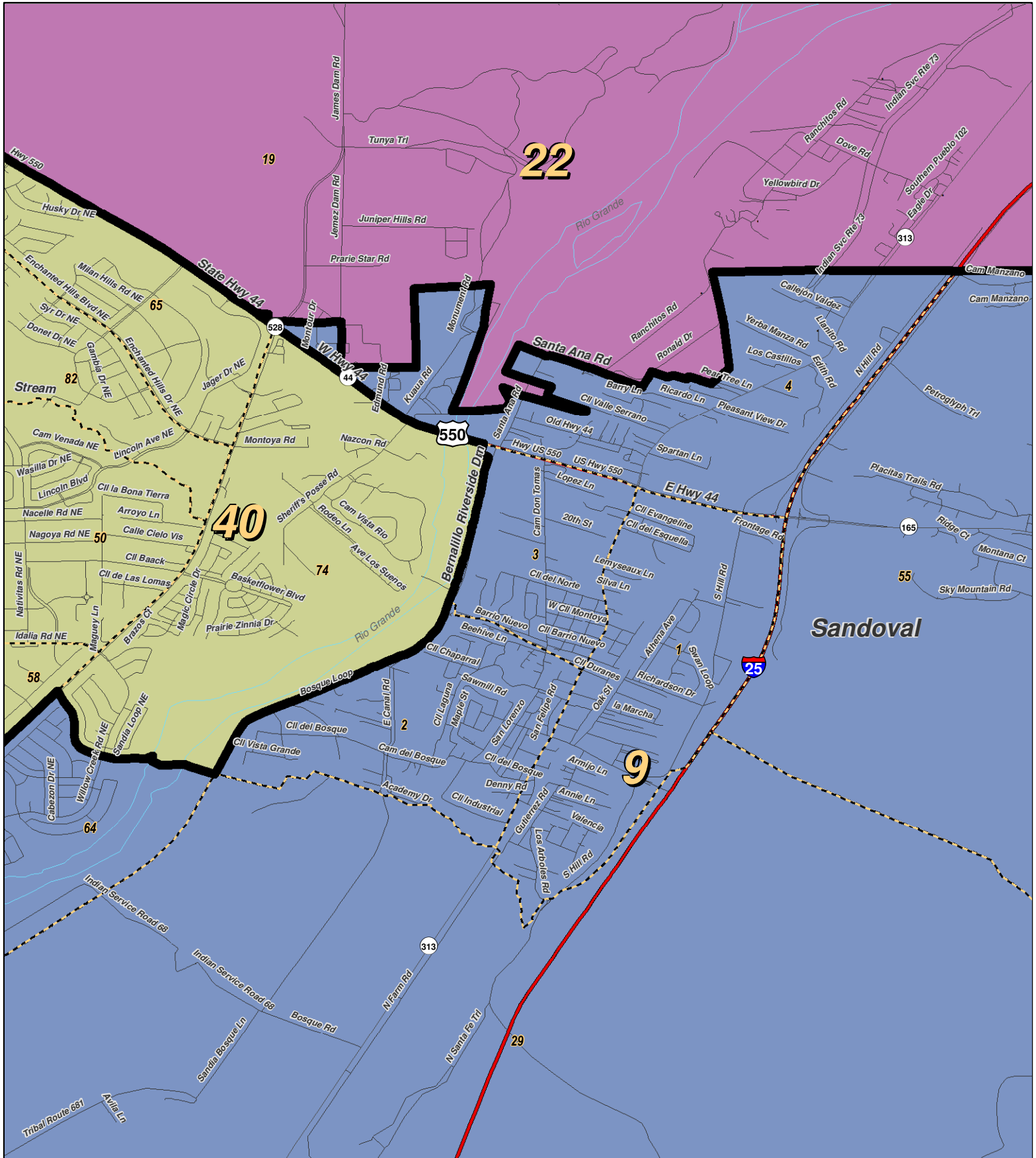
For the New Mexico Legislative Council Service



LEGEND Created: September 20, 2011

- ★ Legislators
- ▭ Precincts
- Counties
- ~ Rivers
- ~ Lakes / Ponds
- ↔ Interstate
- ↔ US Highway
- ↔ State Highway

Research & Polling, Inc. distributes this map assuming no liability for any errors, omissions, or inaccuracies in the information provided regardless of the cause in reliance upon any maps.



0 1 Miles

RESEARCH & POLLING INC.

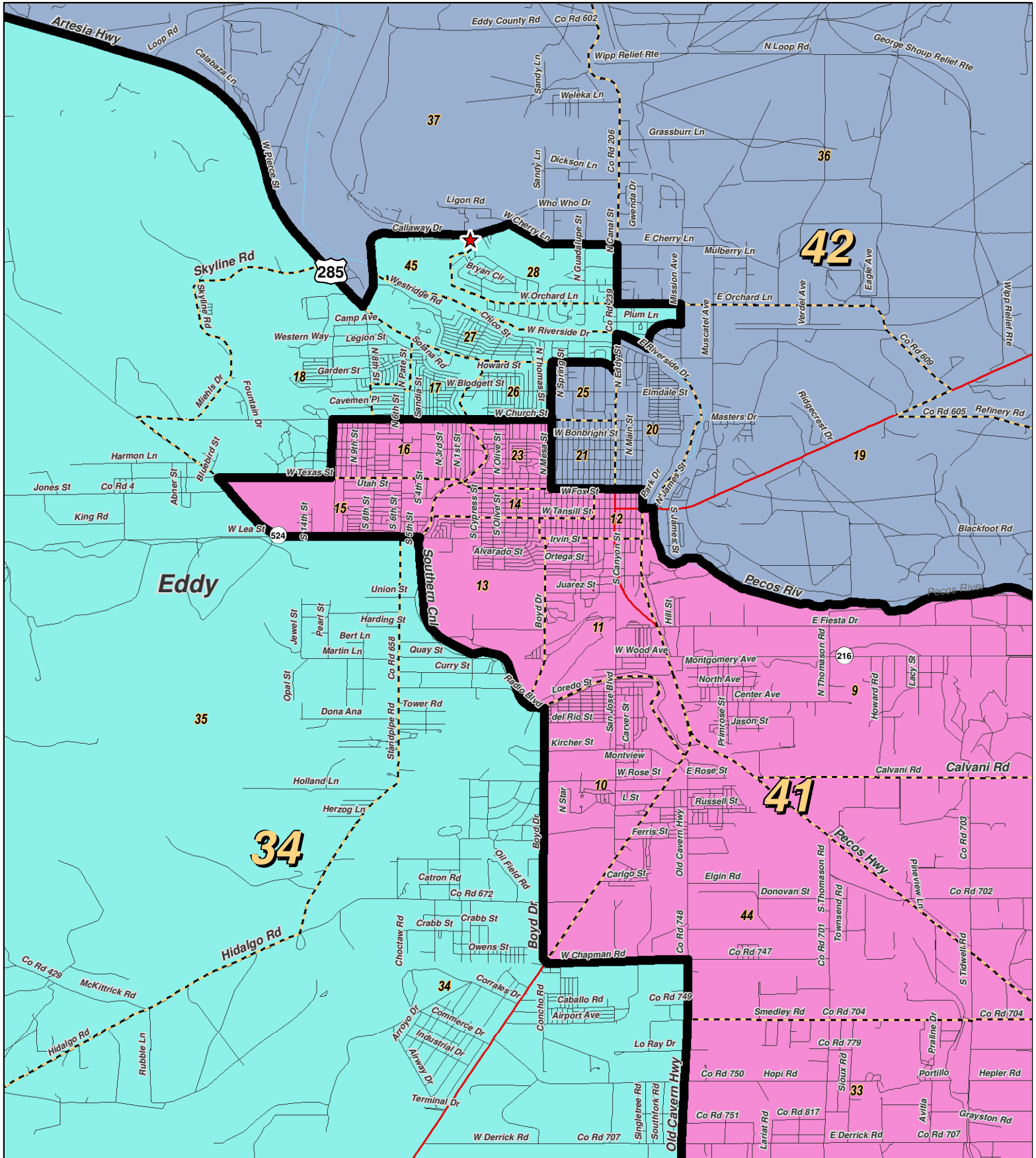
For the New Mexico Legislative Council Service



LEGEND Created: September 20, 2011

- ★ Legislators
- ▭ Precincts
- ▭ Counties
- ~ Rivers
- ~ Lakes / Ponds
- ↔ Interstate
- ↔ US Highway
- ↔ State Highway

Research & Polling, Inc. distributes this map assuming no liability for any errors, omissions, or inaccuracies in the information provided regardless of the cause in reliance upon any maps.



0 1 Miles

RESEARCH & POLLING INC.

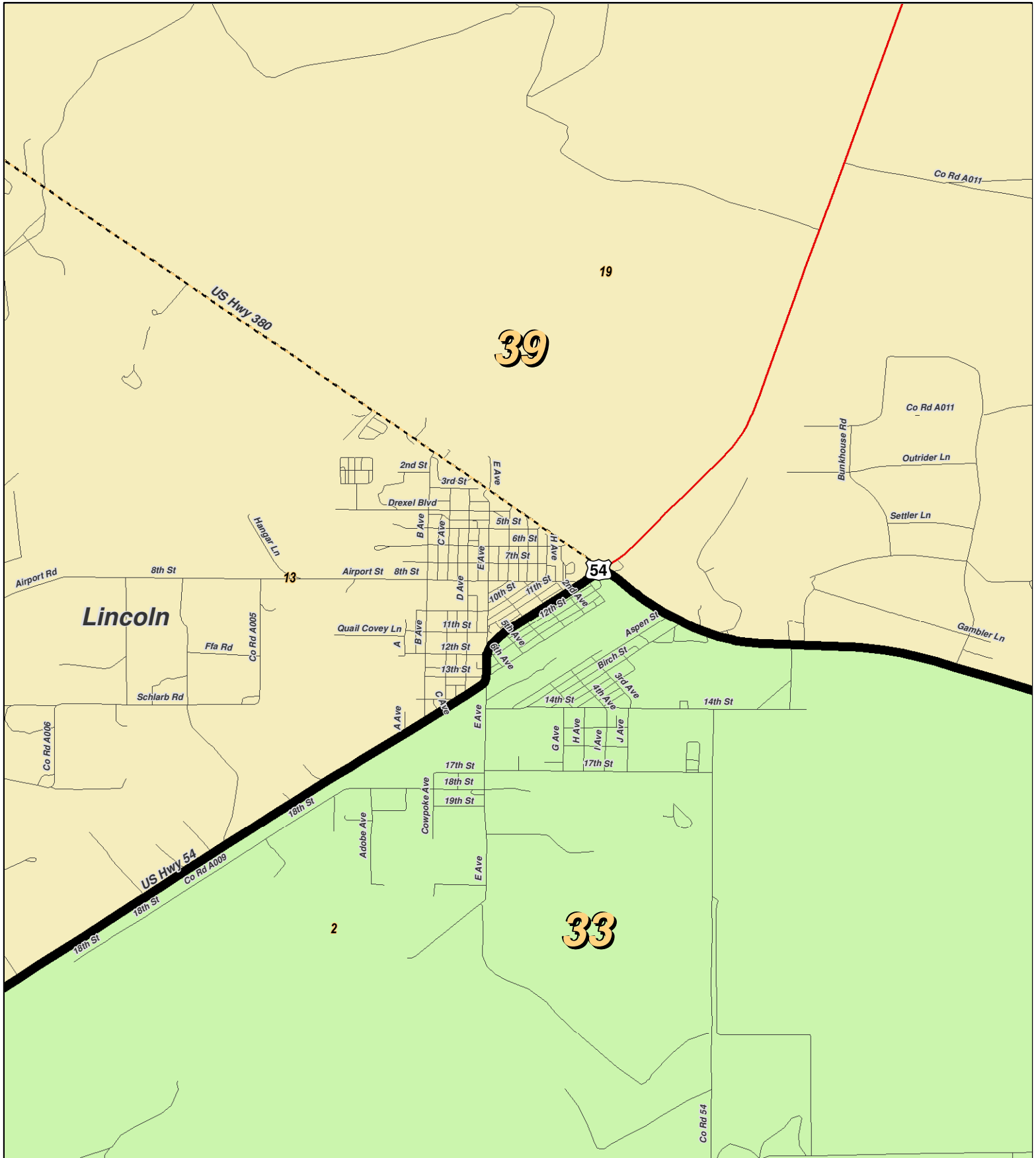
For the New Mexico Legislative Council Service

NEW MEXICO

LEGEND Created: September 20, 2011

- ★ Legislators
- ▭ Precincts
- ▭ Counties
- ~ Rivers
- ~ Lakes / Ponds
- ~ Interstate
- ~ US Highway
- ~ State Highway

Research & Polling, Inc. distributes this map assuming no liability for any errors, omissions, or inaccuracies in the information provided regardless of the cause in reliance upon any maps.



0 0.8 Miles

RESEARCH & POLLING INC.

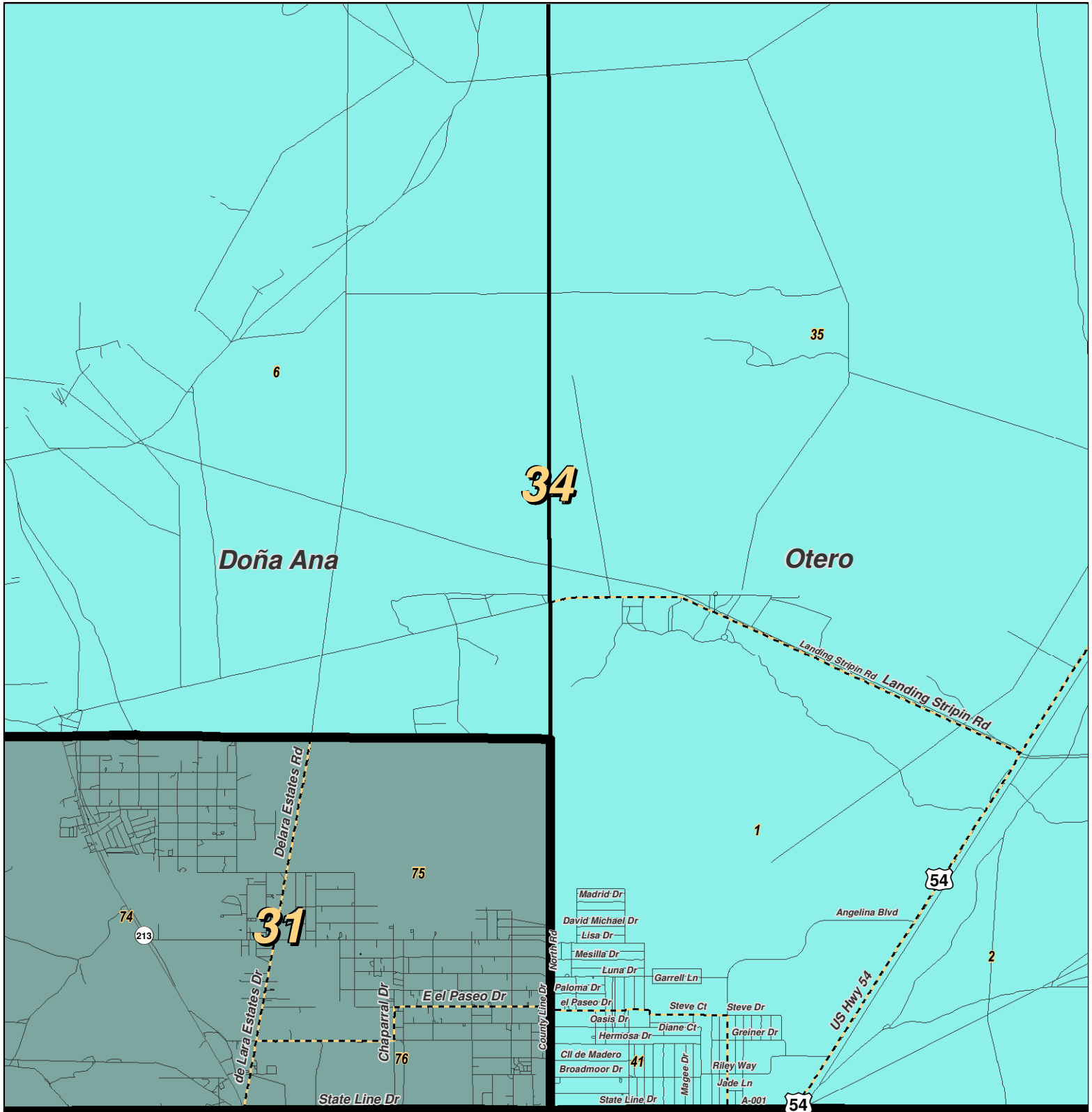
For the New Mexico Legislative Council Service



LEGEND Created: September 20, 2011

- ★ Legislators
- Precincts
- Counties
- ~ Rivers
- ~ Lakes / Ponds
- ~ Interstate
- ~ US Highway
- ~ State Highway

Research & Polling, Inc. distributes this map assuming no liability for any errors, omissions, or inaccuracies in the information provided regardless of the cause in reliance upon any maps.



For the New Mexico
Legislative Council Service

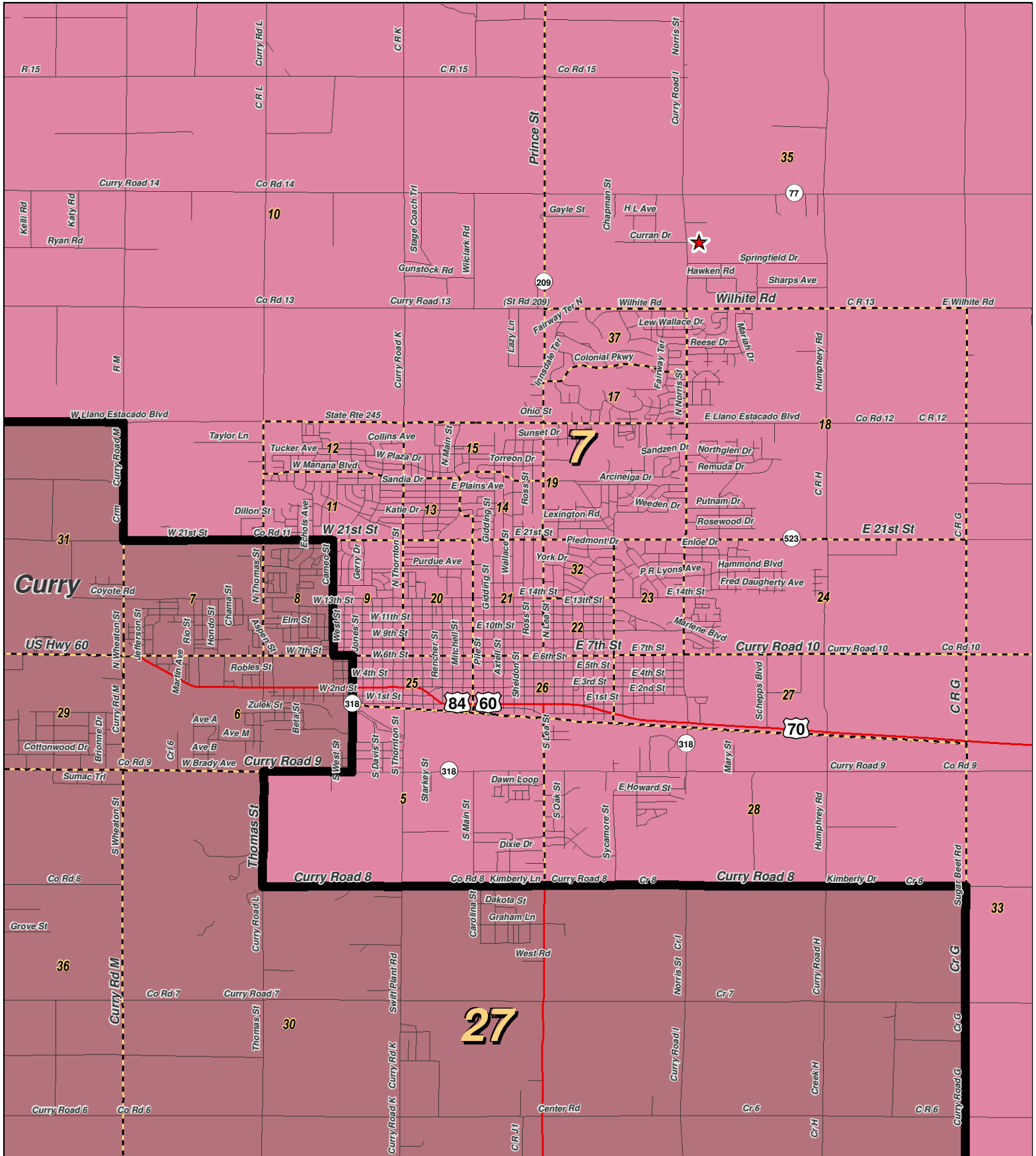
0 1 2 3 Miles

NEW MEXICO

LEGEND Created: September 20, 2011

★ Legislators	~ Rivers	↗ Interstate
□ Precincts	☪ Lakes / Ponds	↘ US Highway
▭ Counties		~ State Highway

Research & Polling, Inc. distributes this map assuming no liability for any errors, omissions, or inaccuracies in the information provided regardless of the cause in reliance upon any maps.



0 1 Miles

RESEARCH & POLLING INC.

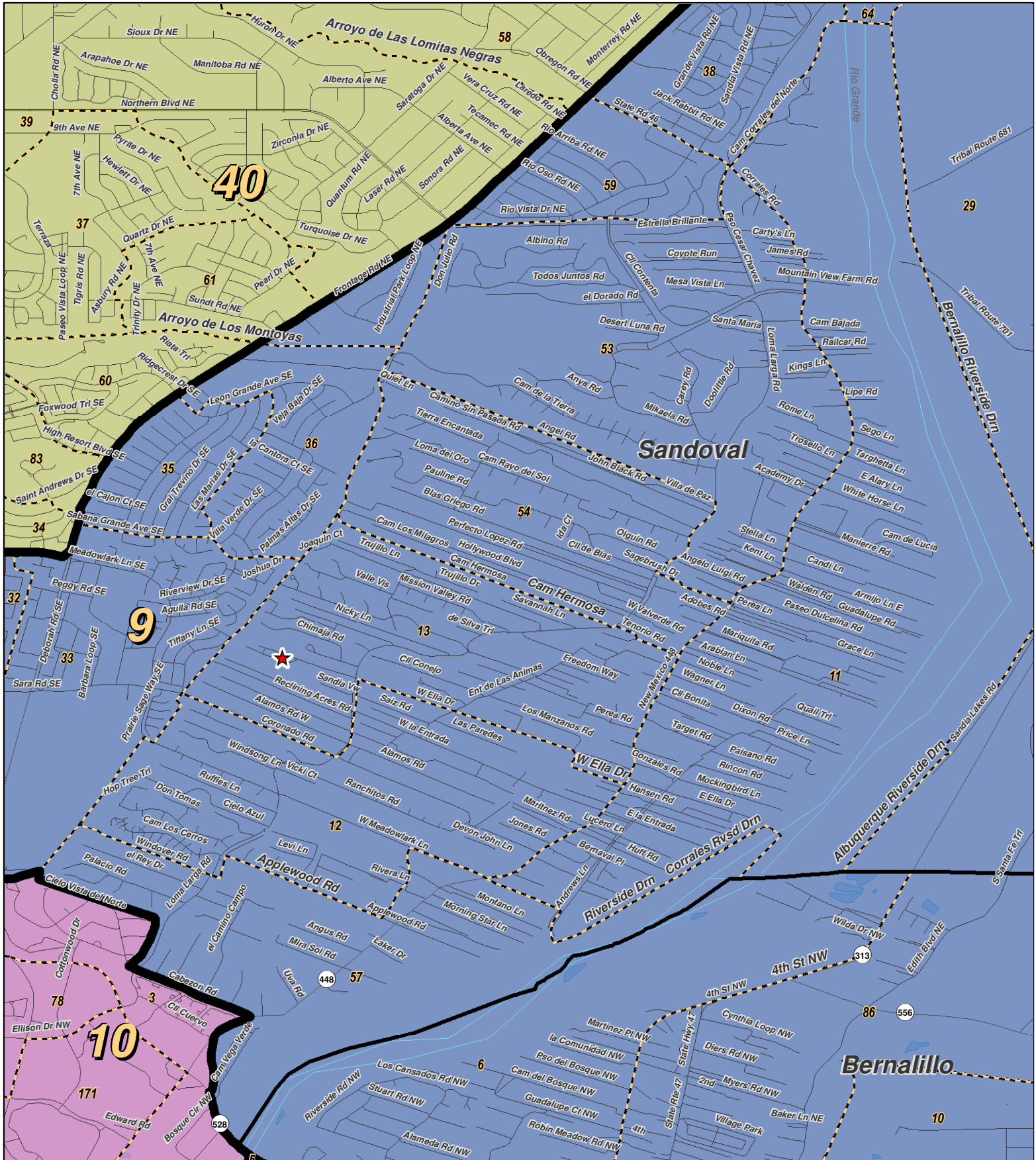
For the New Mexico Legislative Council Service



LEGEND Created: September 20, 2011

- ★ Legislators
- ▭ Precincts
- Counties
- ~ Rivers
- ☪ Lakes / Ponds
- ↔ Interstate
- ↔ US Highway
- ↔ State Highway

Research & Polling, Inc. distributes this map assuming no liability for any errors, omissions, or inaccuracies in the information provided regardless of the cause in reliance upon any maps.



RESEARCH & POLLING
INC.

For the New Mexico
Legislative Council Service

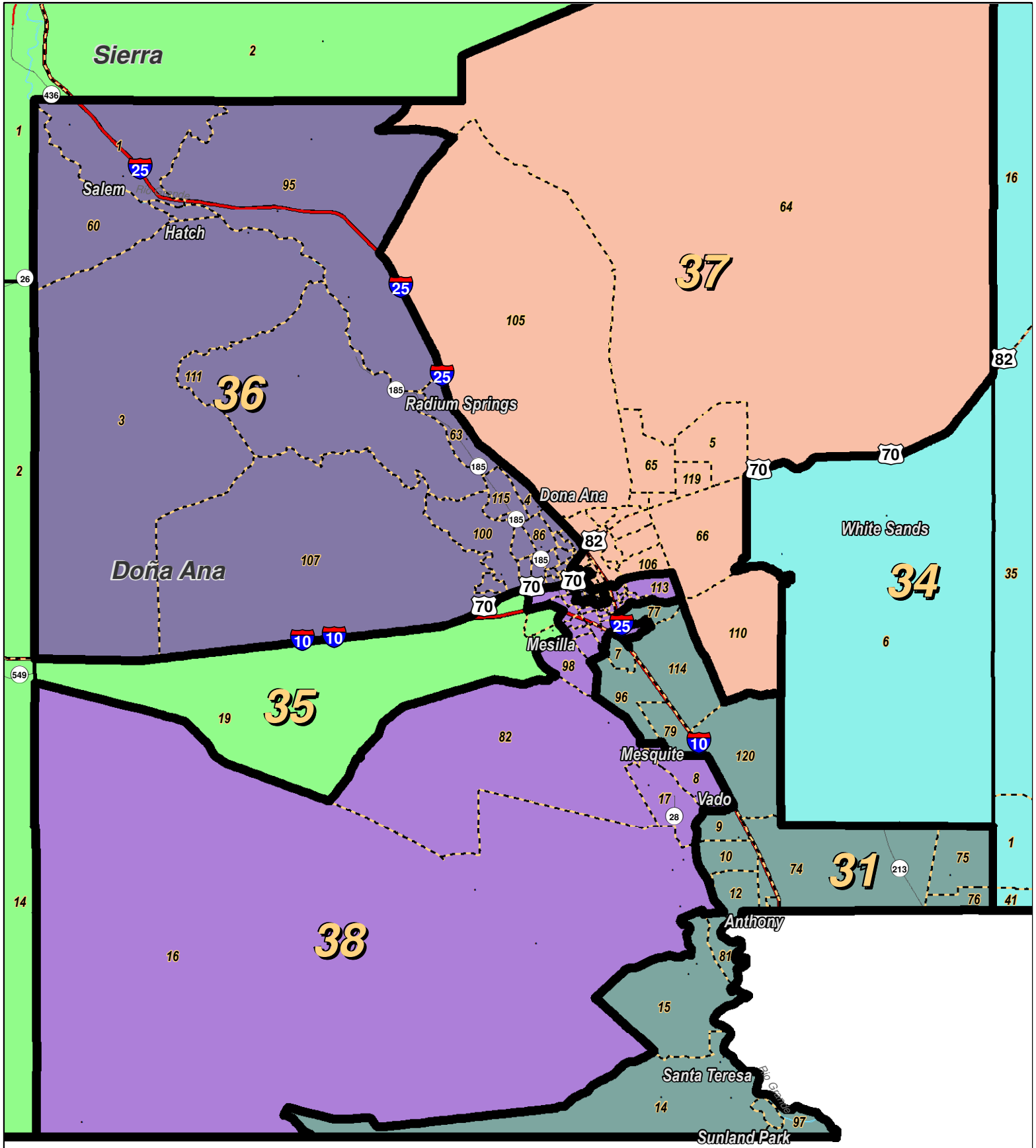
0 1 Miles



LEGEND Created: September 20, 2011

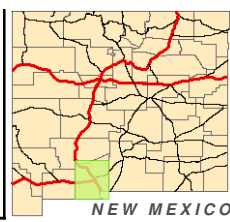
Legislators	Rivers	Interstate
Precincts	Lakes / Ponds	US Highway
Counties		State Highway

Research & Polling, Inc. distributes this map assuming no liability for any errors, omissions, or inaccuracies in the information provided regardless of the cause in reliance upon any maps.



RESEARCH & POLLING INC.
For the New Mexico Legislative Council Service

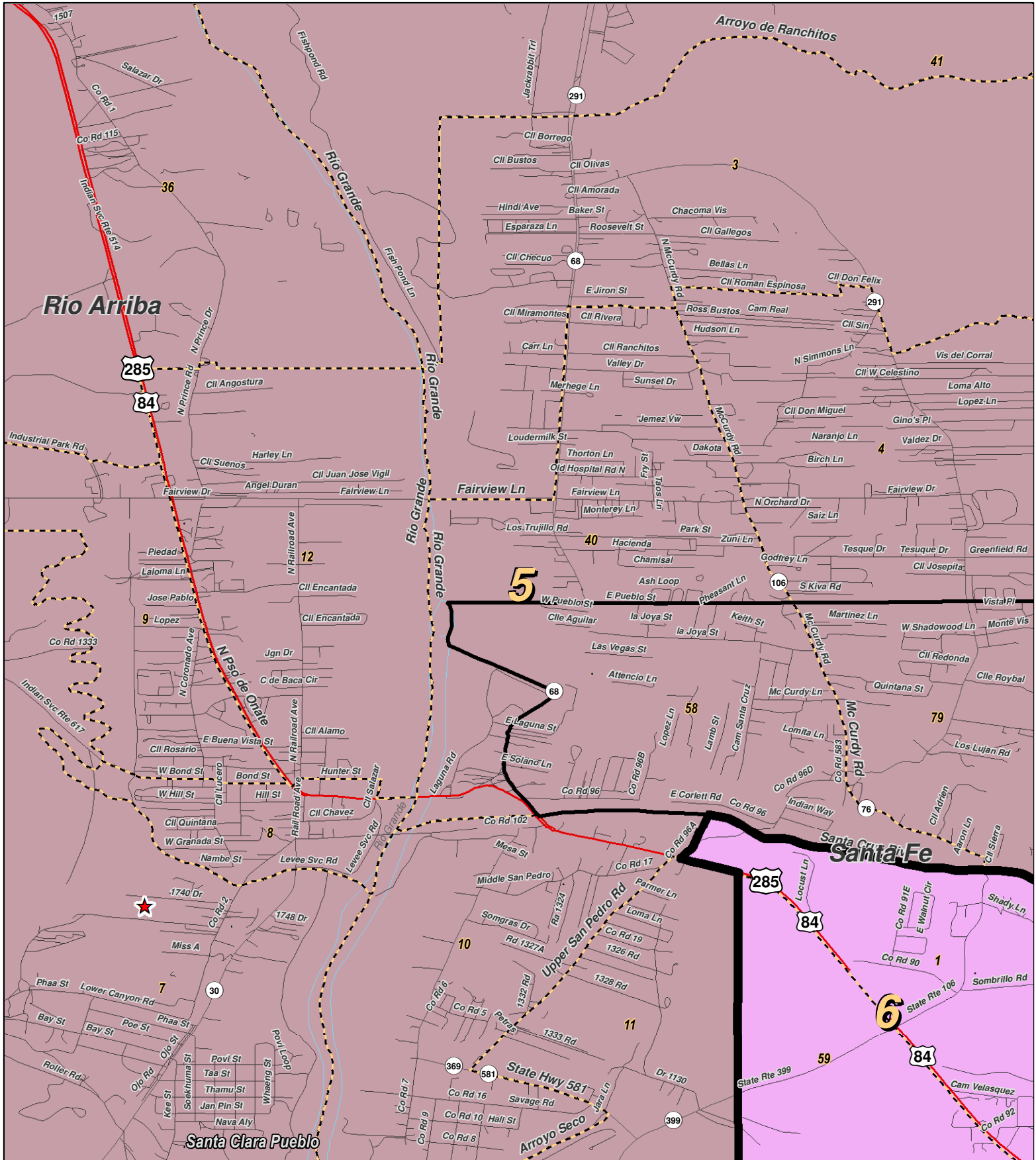
0 3 6 9 12 Miles



LEGEND Created: September 20, 2011

- Precincts
- Counties
- Rivers
- Lakes / Ponds
- Interstate
- US Highway
- State Highway

Research & Polling, Inc. distributes this map assuming no liability for any errors, omissions, or inaccuracies in the information provided regardless of the cause in reliance upon any maps.



0 0.9 Miles

RESEARCH & POLLING INC.

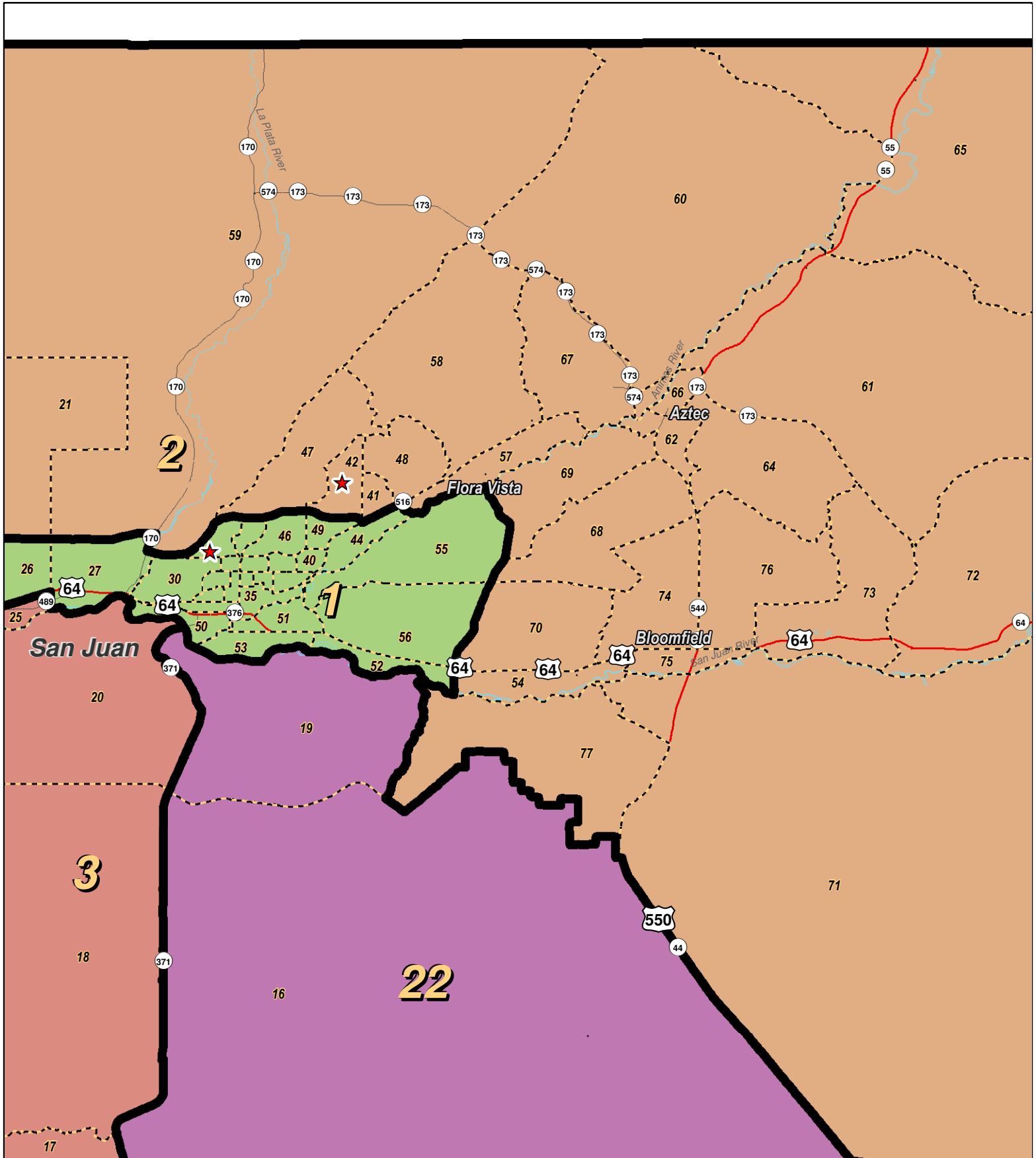
For the New Mexico Legislative Council Service



LEGEND Created: September 20, 2011

- ★ Legislators
- ▭ Precincts
- ▭ Counties
- ~ Rivers
- ~ Lakes / Ponds
- ~ Interstate
- ~ US Highway
- ~ State Highway

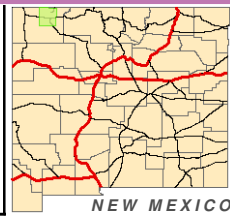
Research & Polling, Inc. distributes this map assuming no liability for any errors, omissions, or inaccuracies in the information provided regardless of the cause in reliance upon any maps.



0 1 2 3 4
Miles

RESEARCH & POLLING INC.

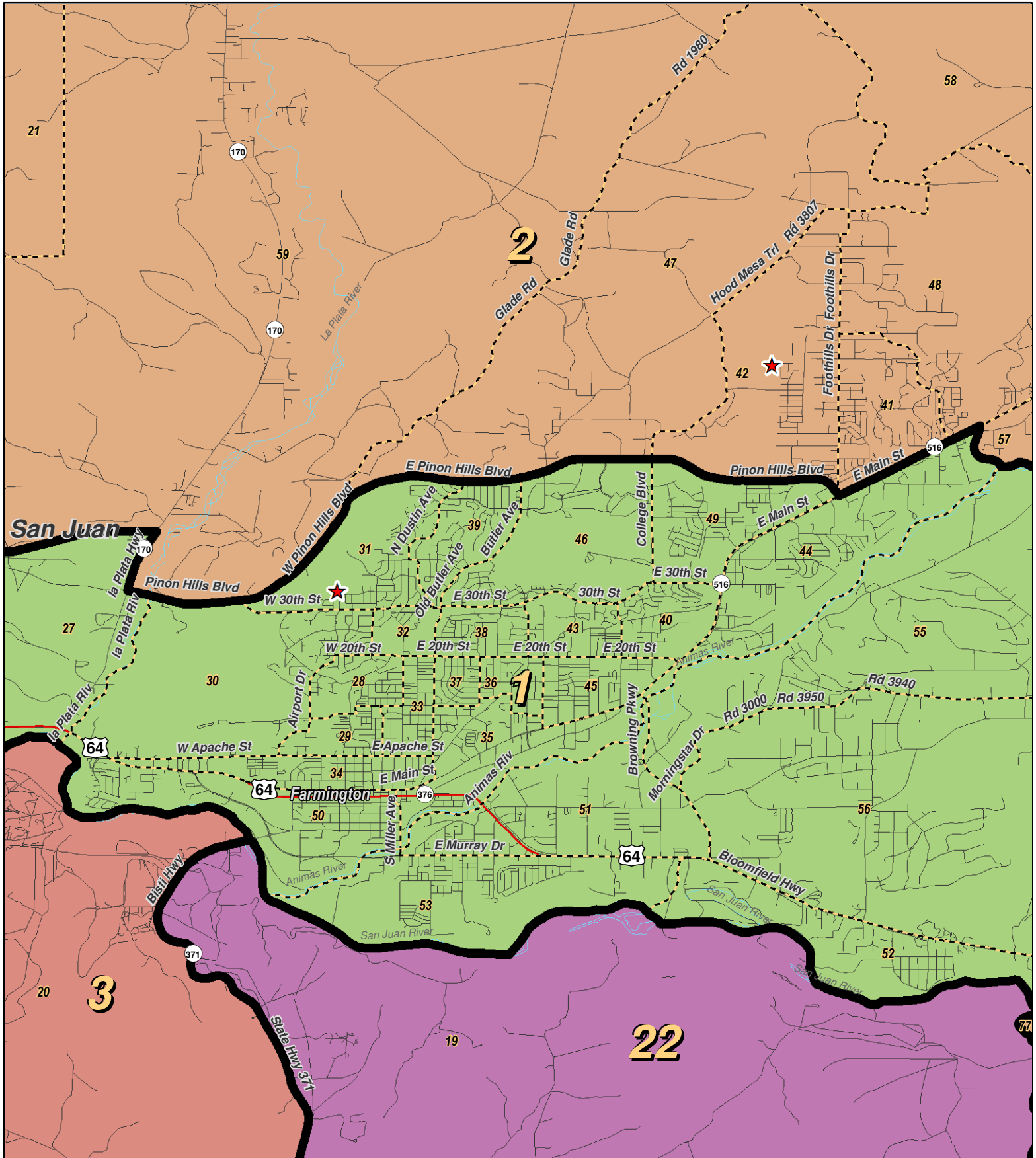
For the New Mexico
Legislative Council Service



LEGEND Created: September 20, 2011


★ Legislators	~ Rivers	↔ Interstate
□ Precincts	☪ Lakes / Ponds	↔ US Highway
□ Counties		~ State Highway

Research & Polling, Inc. distributes this map assuming no liability for any errors, omissions, or inaccuracies in the information provided regardless of the cause in reliance upon any maps.



RESEARCH & POLLING INC.

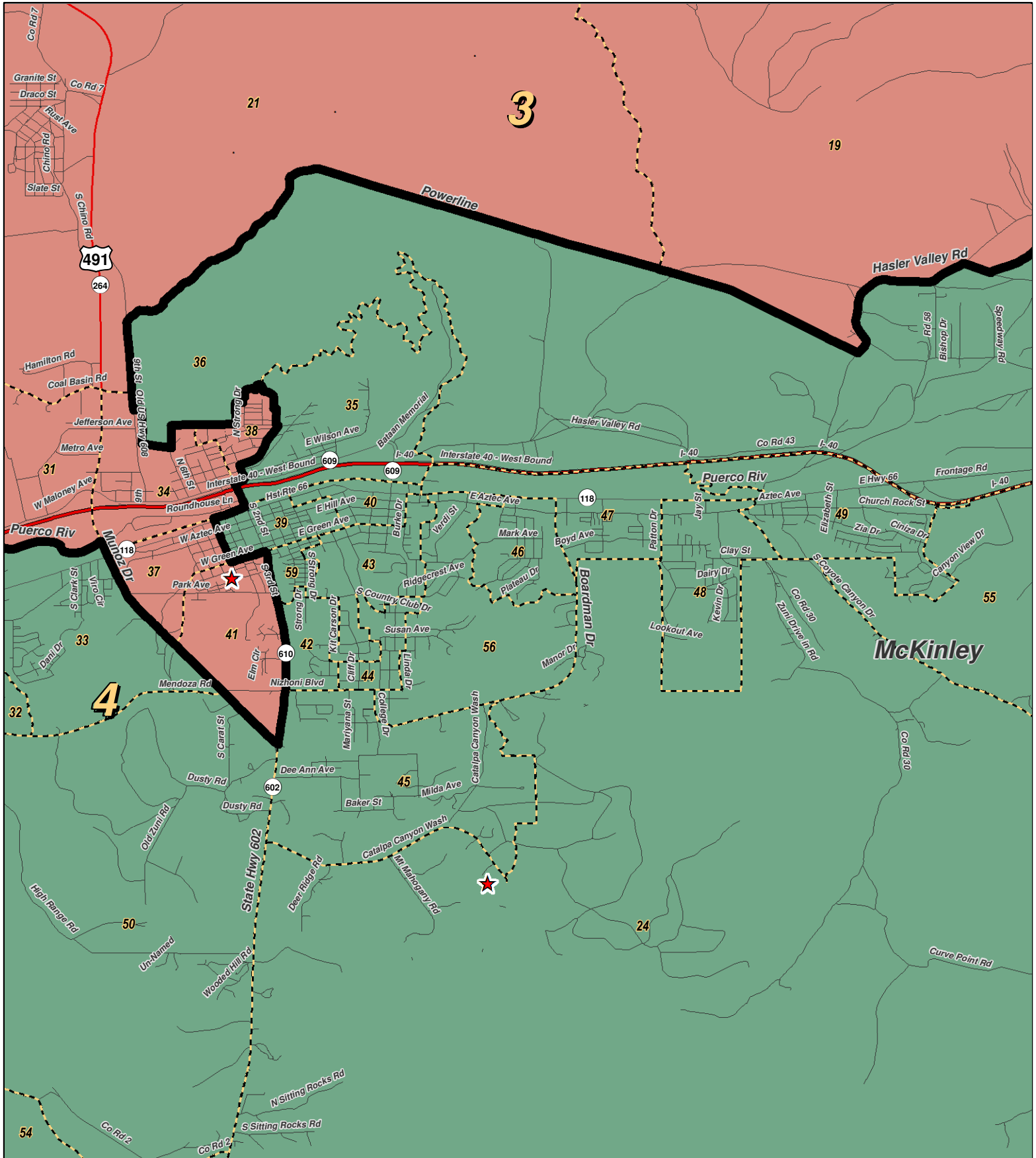
For the New Mexico Legislative Council Service



LEGEND Created: September 20, 2011

★ Legislators	~ Rivers	↔ Interstate
▭ Precincts	⊕ Lakes / Ponds	↔ US Highway
▭ Counties		↔ State Highway

Research & Polling, Inc. distributes this map assuming no liability for any errors, omissions, or inaccuracies in the information provided regardless of the cause in reliance upon any maps.



0 1 Miles

RESEARCH & POLLING
INC.

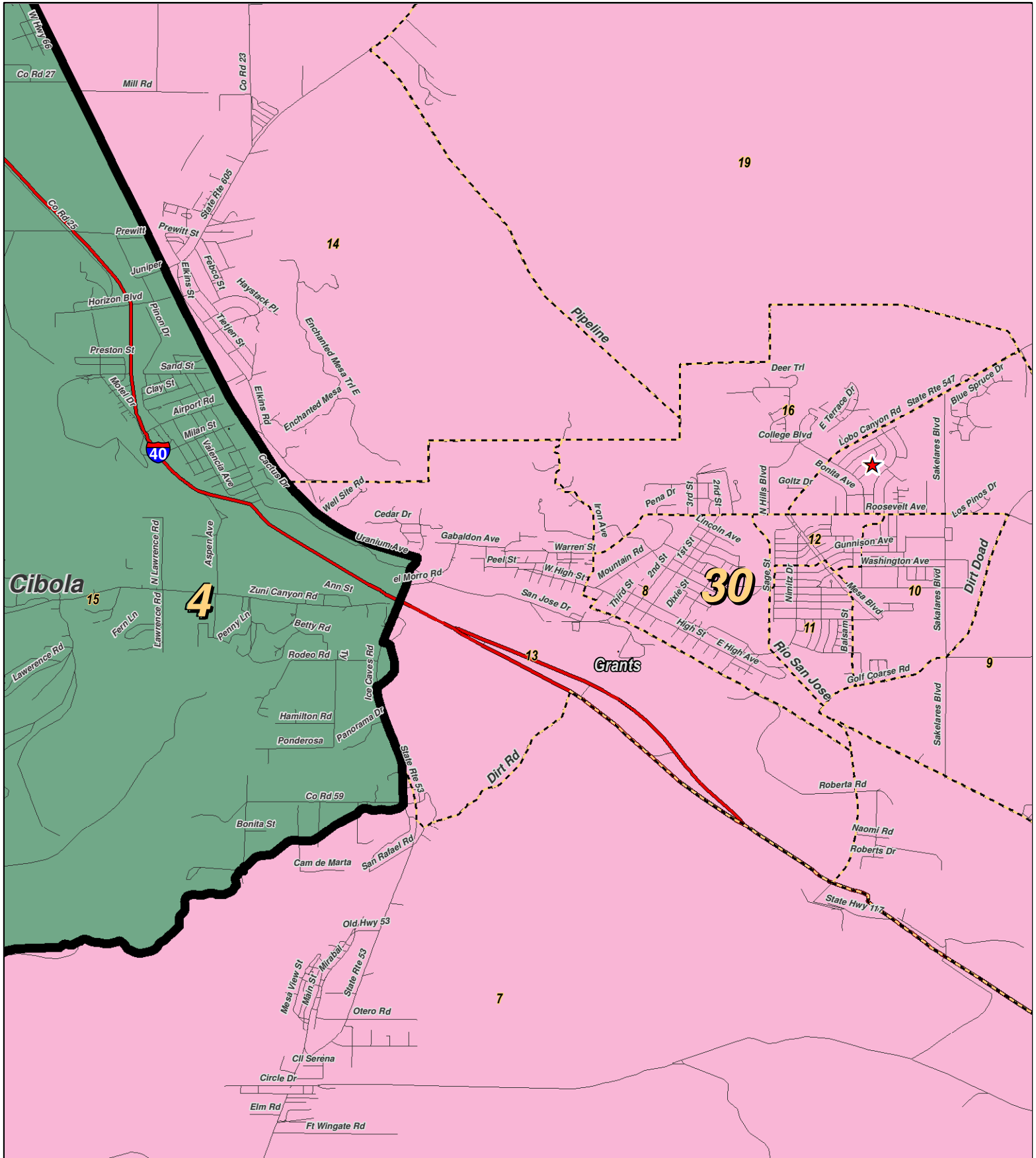
For the New Mexico
Legislative Council Service



LEGEND Created: September 20, 2011

★ Legislators	~ Rivers	↔ Interstate
▭ Precincts	⊕ Lakes / Ponds	↔ US Highway
▭ Counties		↔ State Highway

Research & Polling, Inc. distributes this map assuming no liability for any errors, omissions, or inaccuracies in the information provided regardless of the cause in reliance upon any maps.



RESEARCH & POLLING INC.

For the New Mexico Legislative Council Service

0 1 Miles

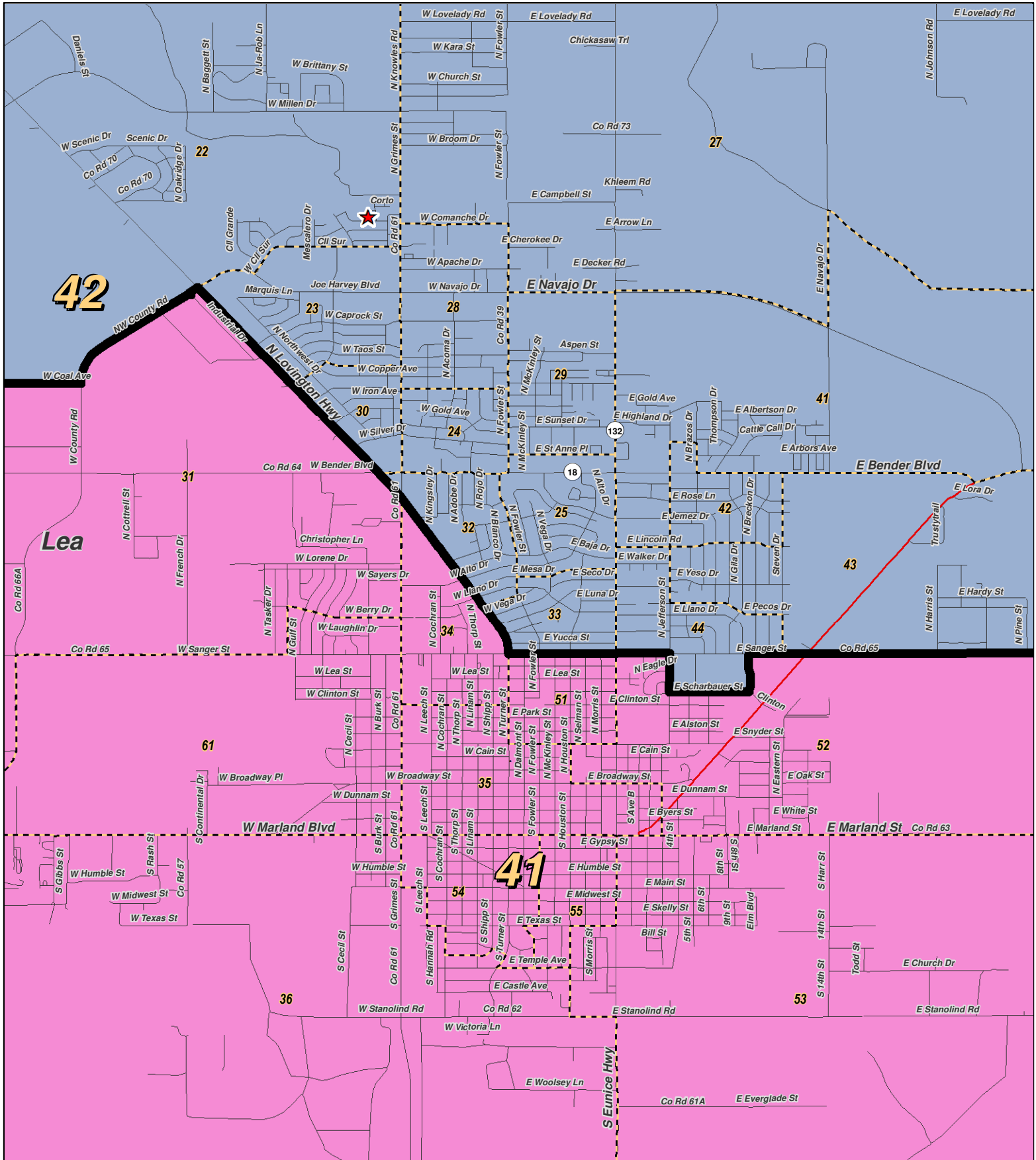
North arrow pointing up.



LEGEND Created: September 20, 2011


Legislators	Rivers	Interstate
Precincts	Lakes / Ponds	US Highway
Counties	State Highway	

Research & Polling, Inc. distributes this map assuming no liability for any errors, omissions, or inaccuracies in the information provided regardless of the cause in reliance upon any maps.



RESEARCH & POLLING INC.

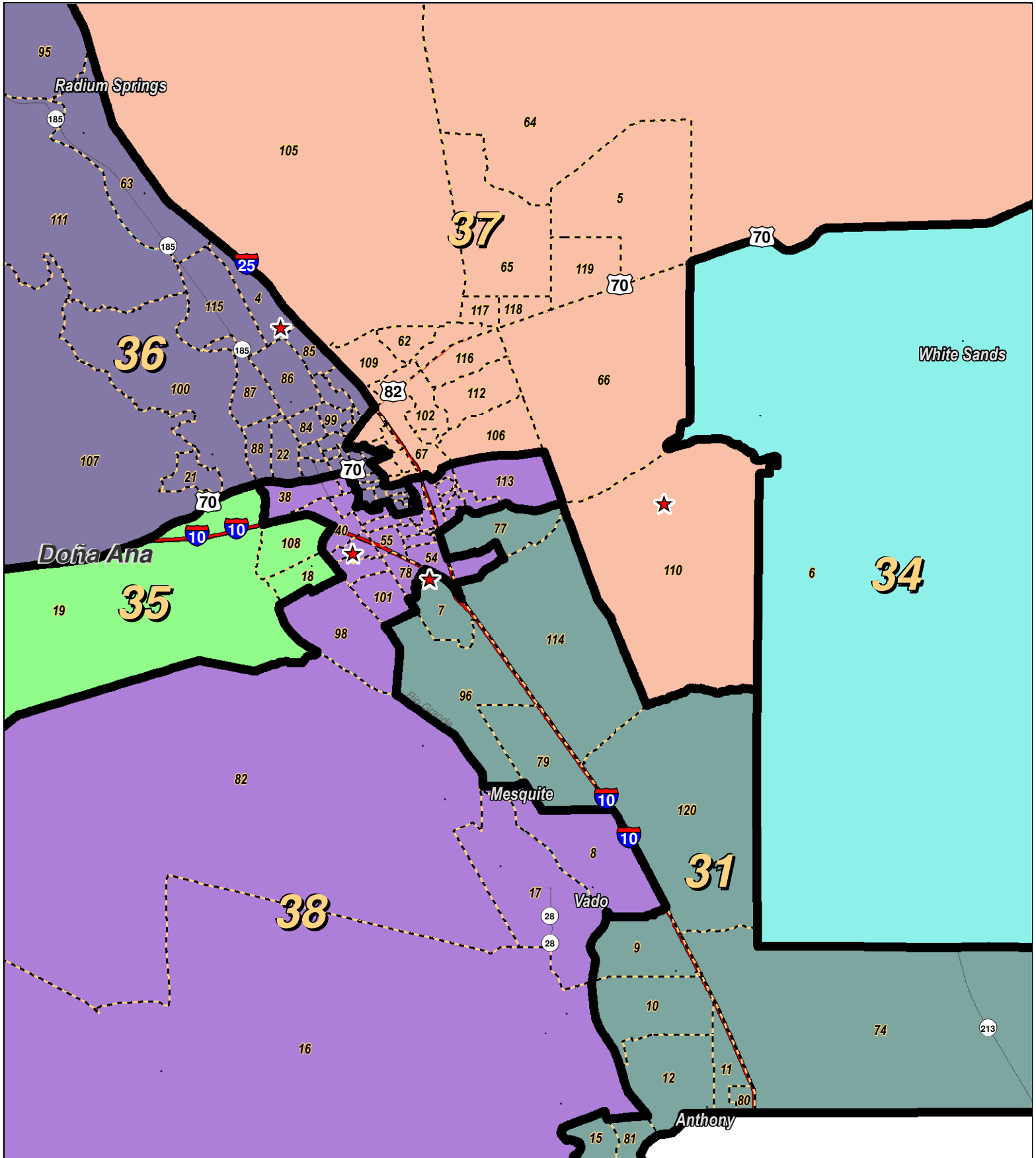
For the New Mexico Legislative Council Service



LEGEND Created: September 20, 2011

- ★ Legislators
- ~ Rivers
- ~ Interstate
- Precincts
- ⊕ Lakes / Ponds
- ~ US Highway
- Counties
- ~ State Highway

Research & Polling, Inc. distributes this map assuming no liability for any errors, omissions, or inaccuracies in the information provided regardless of the cause in reliance upon any maps.



0 1 2 3 4
Miles

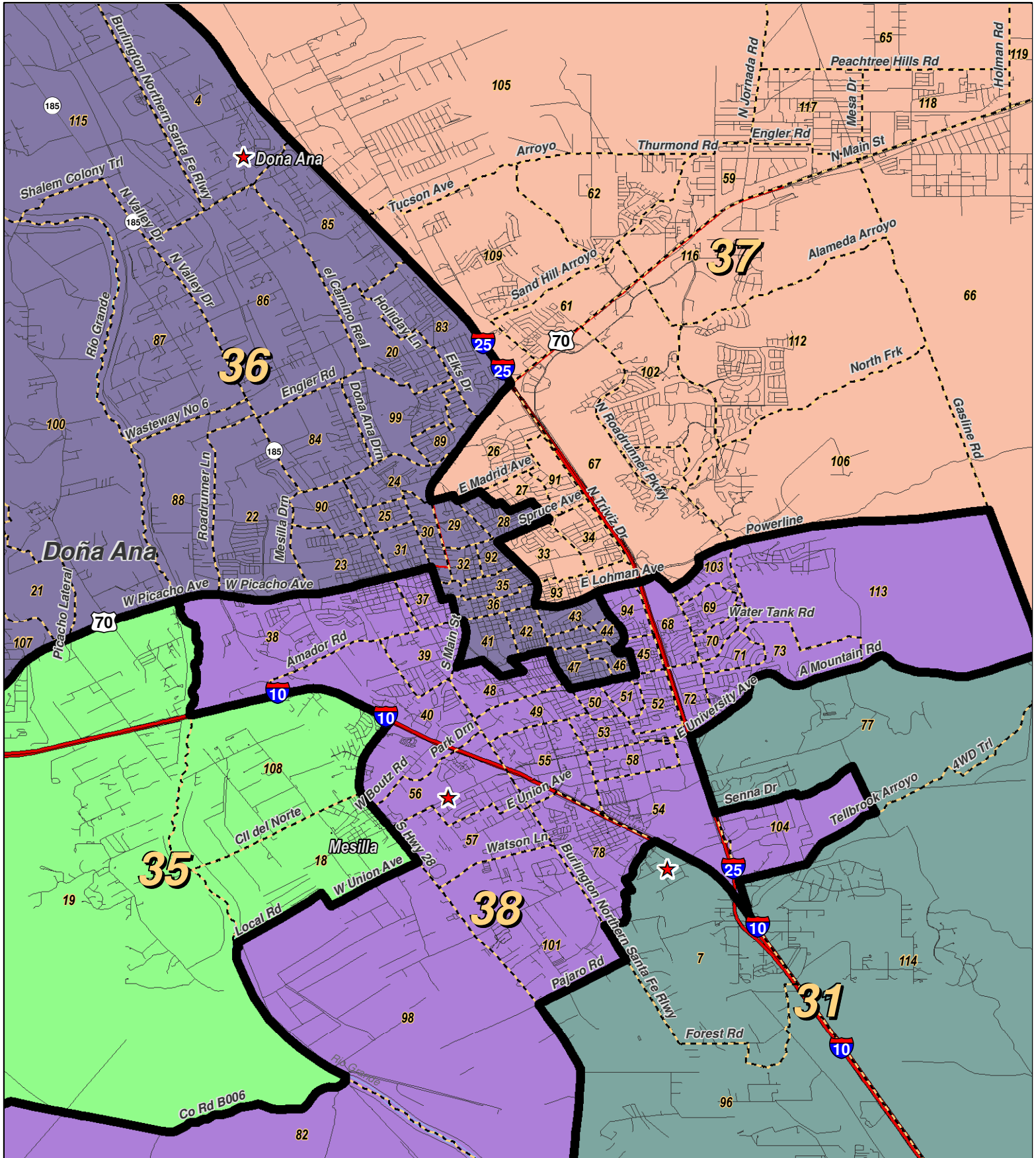
For the New Mexico
Legislative Council Service



LEGEND Created: September 20, 2011

- ★ Legislators
- Precincts
- Counties
- ~ Rivers
- ⊕ Lakes / Ponds
- ↔ Interstate
- ↔ US Highway
- ↔ State Highway

Research & Polling, Inc. distributes this map assuming no liability for any errors, omissions, or inaccuracies in the information provided regardless of the cause in reliance upon any maps.



0 1 2 Miles

RESEARCH & POLLING INC.

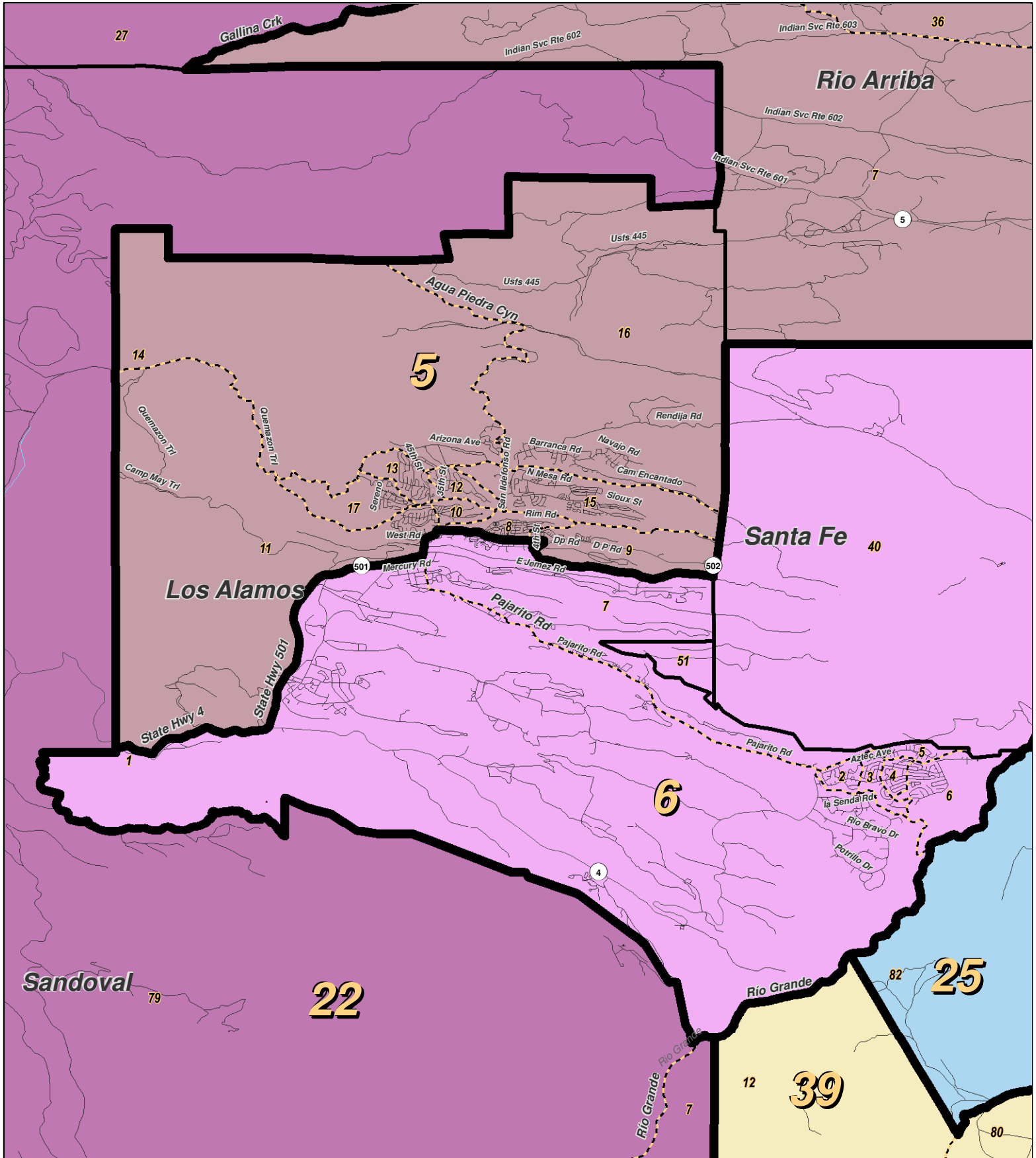
For the New Mexico Legislative Council Service



LEGEND Created: September 20, 2011

- ★ Legislators
- ▭ Precincts
- ▭ Counties
- ~ Rivers
- ⊕ Lakes / Ponds
- ↔ Interstate
- ↔ US Highway
- ↔ State Highway

Research & Polling, Inc. distributes this map assuming no liability for any errors, omissions, or inaccuracies in the information provided regardless of the cause in reliance upon any maps.



RESEARCH & POLLING INC.

For the New Mexico Legislative Council Service

0 1 2 3 Miles

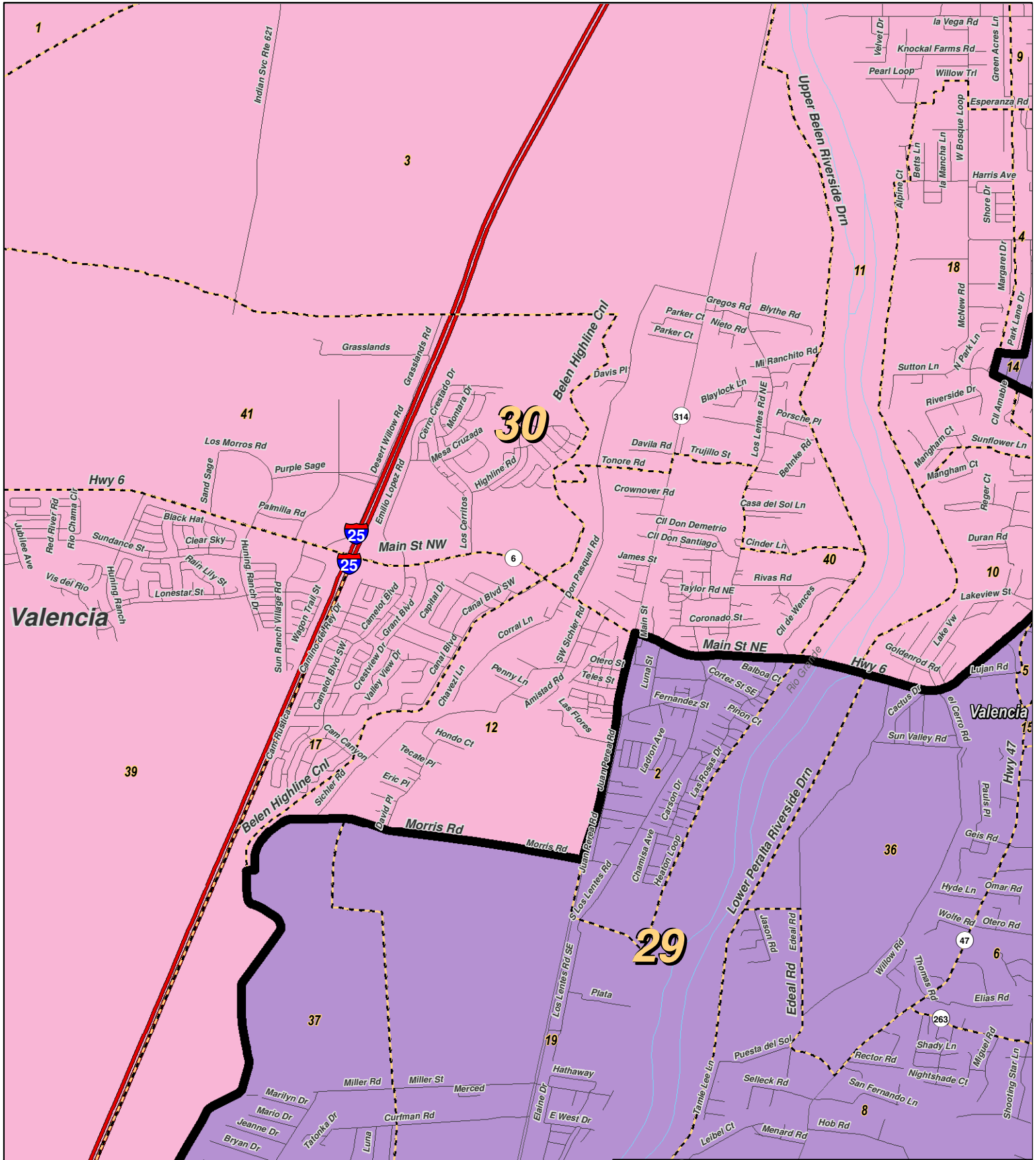
NEW MEXICO

LEGEND

Created: September 20, 2011

- ★ Legislators
- Precincts
- Counties
- Rivers
- Lakes / Ponds
- Interstate
- US Highway
- State Highway

Research & Polling, Inc. distributes this map assuming no liability for any errors, omissions, or inaccuracies in the information provided regardless of the cause in reliance upon any maps.



RESEARCH & POLLING INC.

For the New Mexico Legislative Council Service

0 1 Miles

N

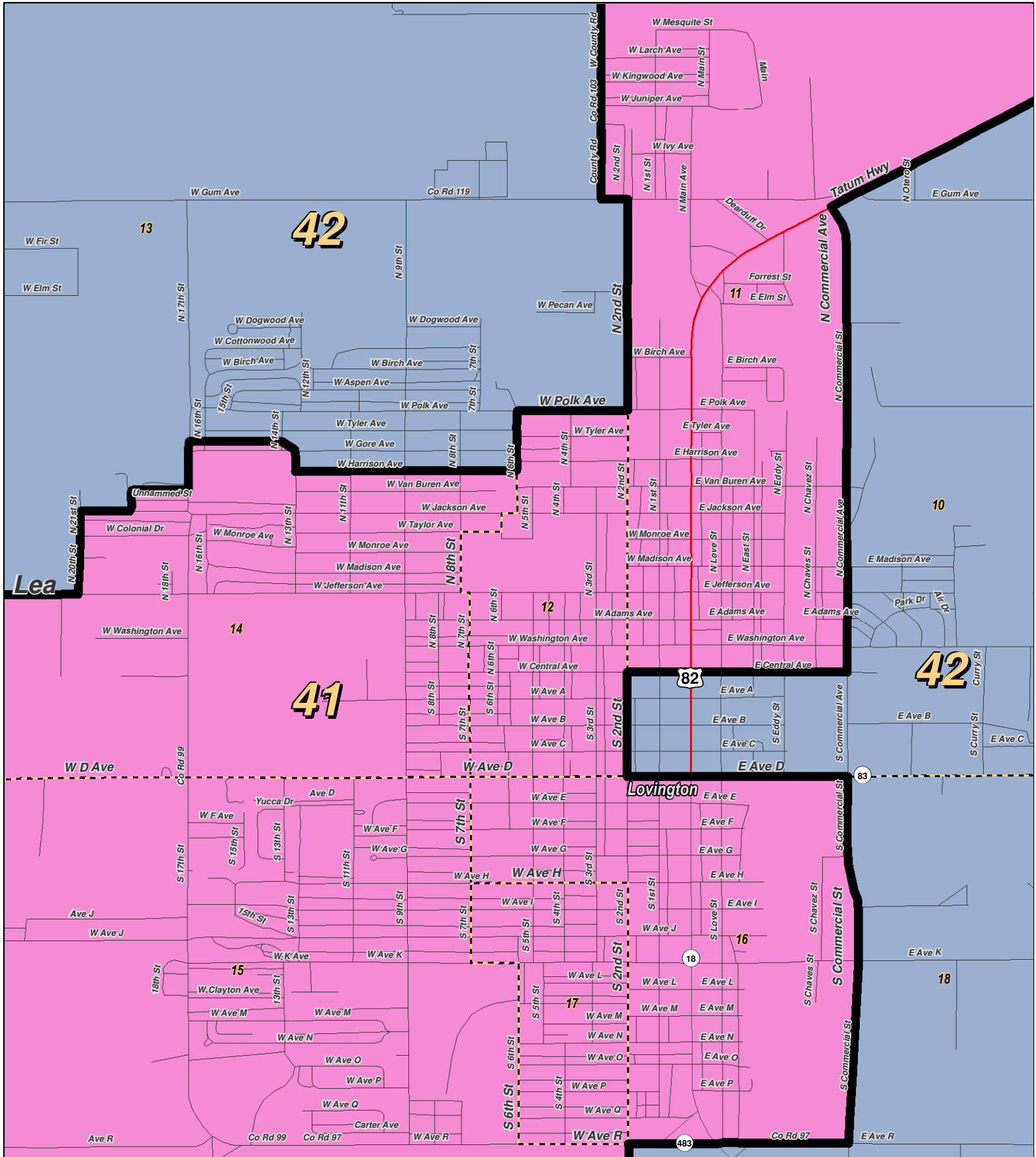
NEW MEXICO

LEGEND

Created: September 20, 2011

- ★ Legislators
- Precincts
- Counties
- ~ Rivers
- ⊕ Lakes / Ponds
- = Interstate
- - - US Highway
- ~ State Highway

Research & Polling, Inc. distributes this map assuming no liability for any errors, omissions, or inaccuracies in the information provided regardless of the cause in reliance upon any maps.



0 0.6 Miles

RESEARCH & POLLING INC.

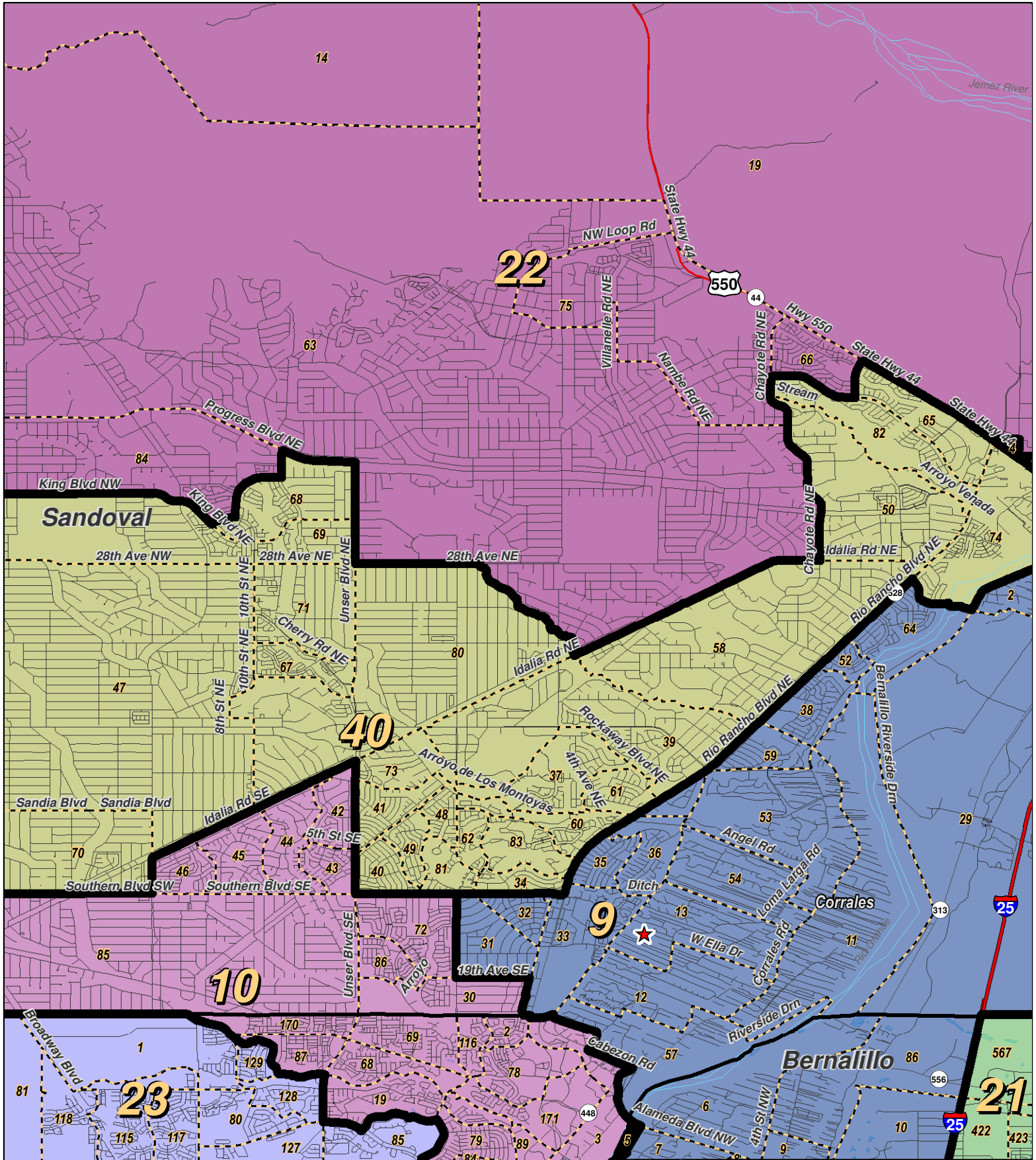
For the New Mexico Legislative Council Service



LEGEND Created: September 20, 2011

- ★ Legislators
- ~ Rivers
- ~ Interstate
- ▭ Precincts
- ☪ Lakes / Ponds
- ~ US Highway
- ▭ Counties
- ~ State Highway

Research & Polling, Inc. distributes this map assuming no liability for any errors, omissions, or inaccuracies in the information provided regardless of the cause in reliance upon any maps.



0 1 2 Miles

RESEARCH & POLLING INC.

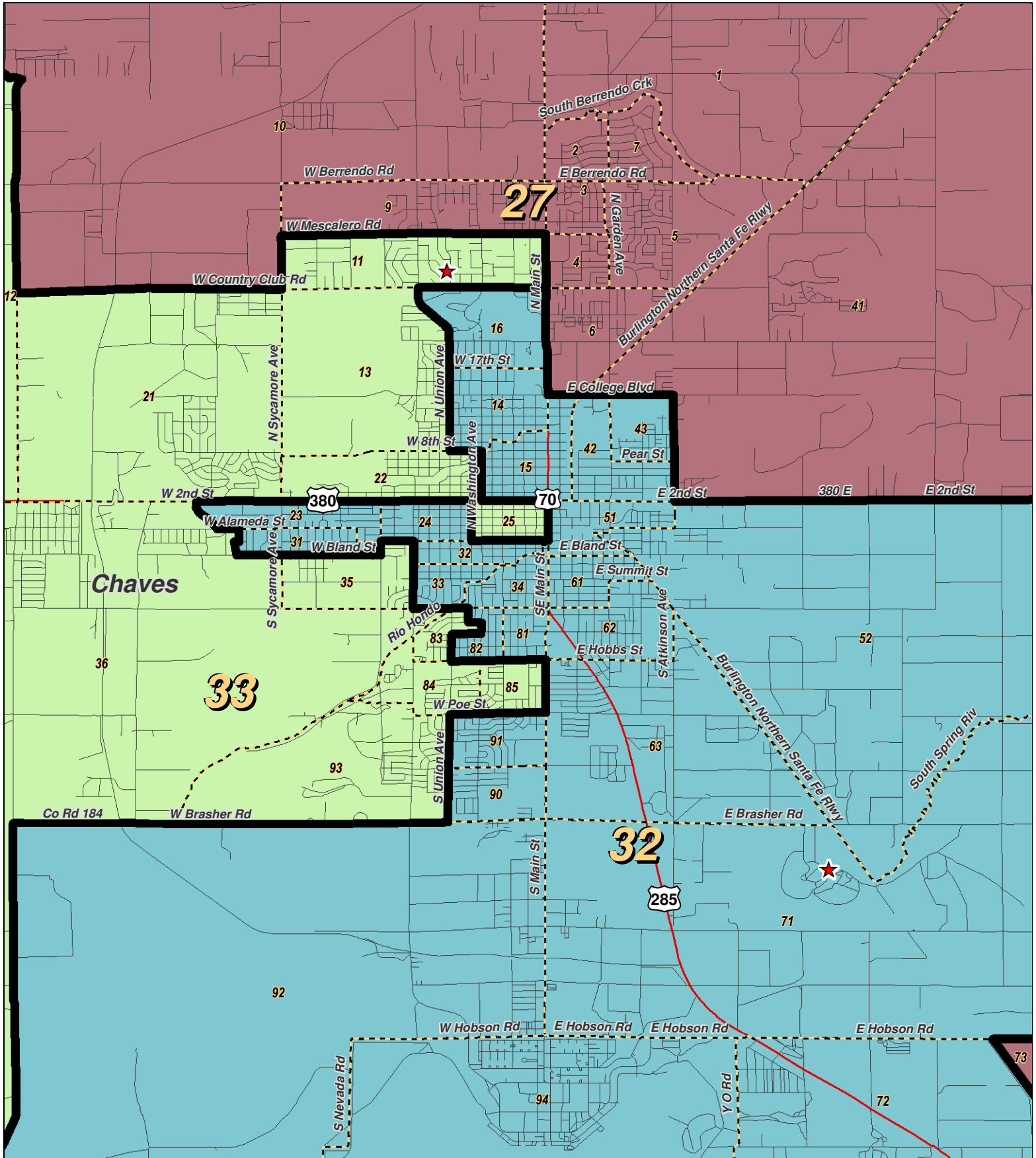
For the New Mexico Legislative Council Service



LEGEND Created: September 20, 2011

- ★ Legislators
- ▭ Precincts
- Counties
- ~ Rivers
- ☪ Lakes / Ponds
- ↔ Interstate
- ⦶ US Highway
- ⦶ State Highway

Research & Polling, Inc. distributes this map assuming no liability for any errors, omissions, or inaccuracies in the information provided regardless of the cause in reliance upon any maps.



0 1 2 Miles

RESEARCH & POLLING INC.

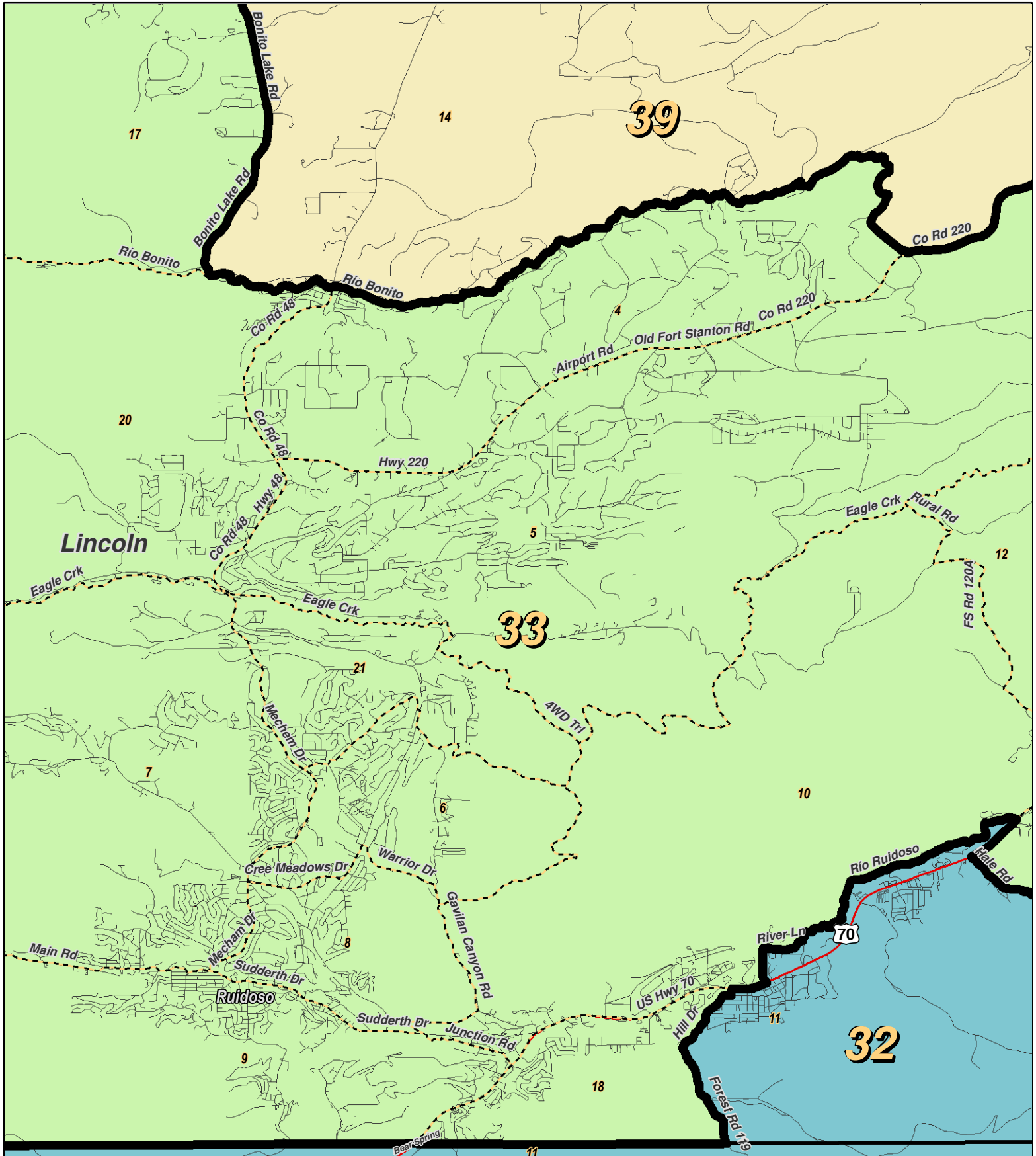
For the New Mexico Legislative Council Service



LEGEND Created: September 20, 2011

- ★ Legislators
- ▭ Precincts
- ▭ Counties
- ~ Rivers
- ~ Lakes / Ponds
- ~ Interstate
- ~ US Highway
- ~ State Highway

Research & Polling, Inc. distributes this map assuming no liability for any errors, omissions, or inaccuracies in the information provided regardless of the cause in reliance upon any maps.



0 1 2 Miles

RESEARCH & POLLING INC.

For the New Mexico Legislative Council Service

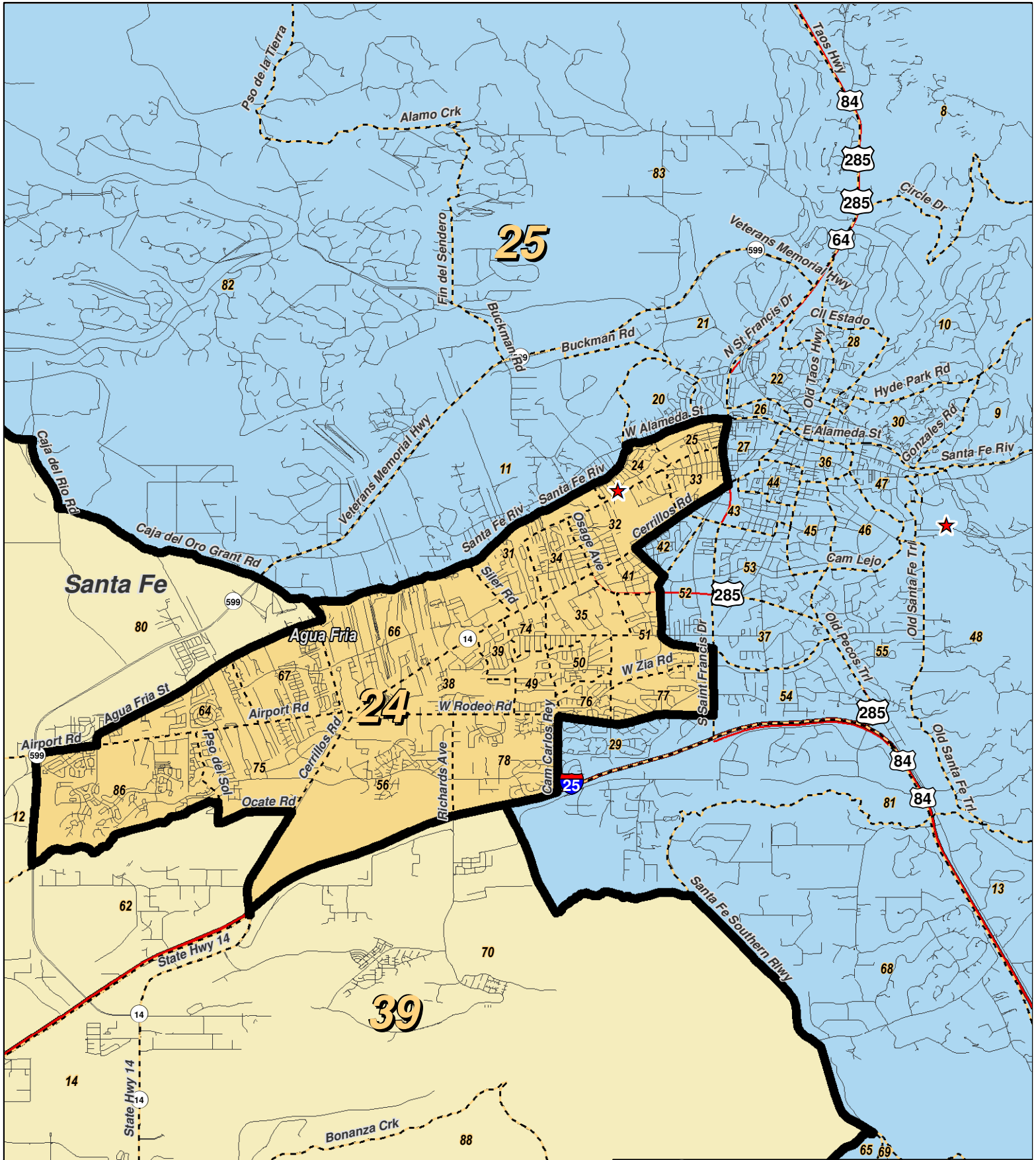
N



LEGEND Created: September 20, 2011

★ Legislators	~ Rivers	↔ Interstate
⬡ Precincts	☪ Lakes / Ponds	↔ US Highway
⬢ Counties		~ State Highway

Research & Polling, Inc. distributes this map assuming no liability for any errors, omissions, or inaccuracies in the information provided regardless of the cause in reliance upon any maps.



0 1 2 Miles

RESEARCH & POLLING INC.

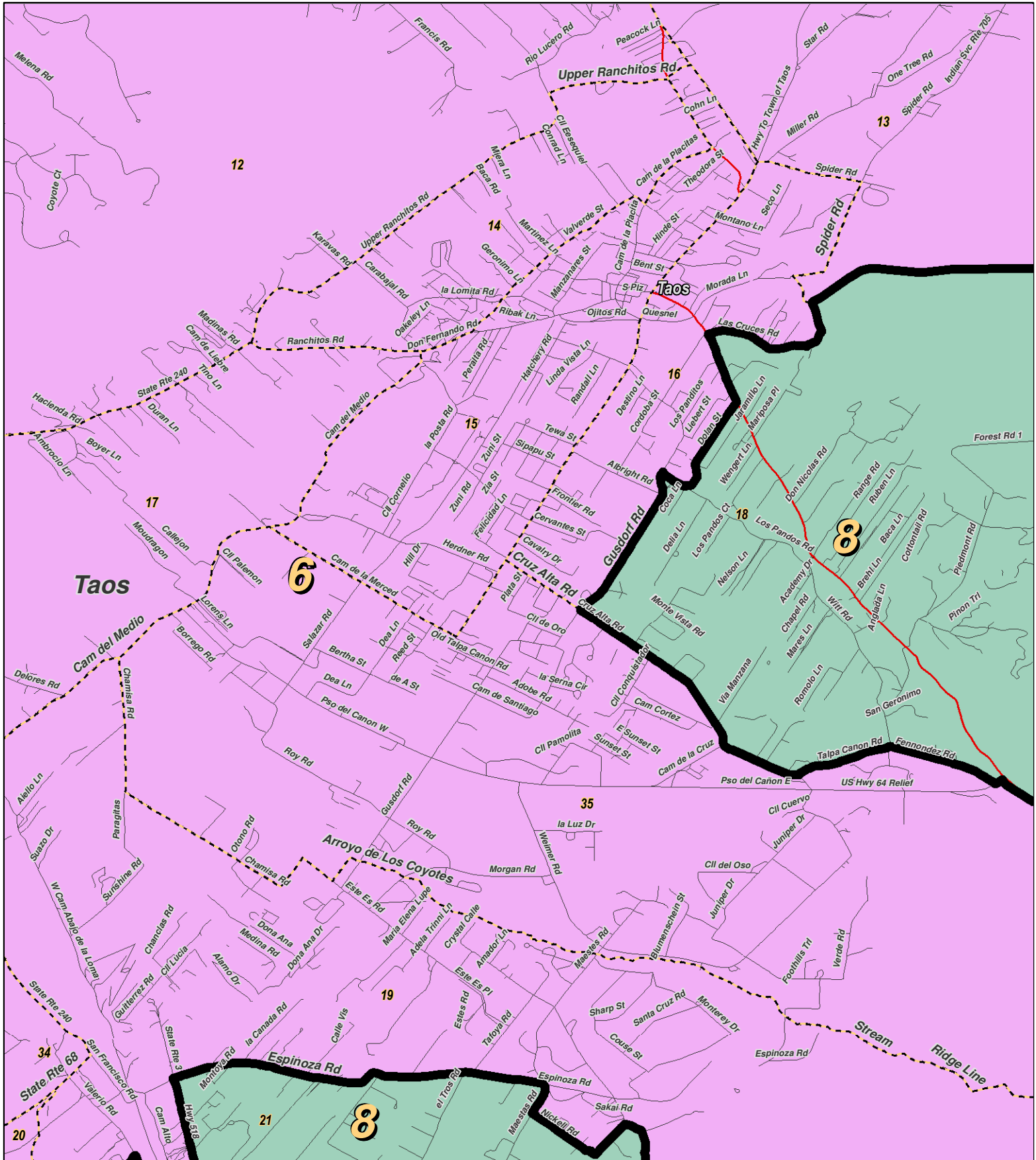
For the New Mexico Legislative Council Service



LEGEND Created: September 20, 2011

- ★ Legislators
- ▭ Precincts
- ▭ Counties
- ~ Rivers
- ~ Lakes / Ponds
- ↔ Interstate
- ↔ US Highway
- ↔ State Highway

Research & Polling, Inc. distributes this map assuming no liability for any errors, omissions, or inaccuracies in the information provided regardless of the cause in reliance upon any maps.



For the New Mexico
Legislative Council Service

0 0.9 Miles

NEW MEXICO

LEGEND

Created: September 20, 2011

Legislators	Rivers	Interstate
Precincts	Lakes / Ponds	US Highway
Counties		State Highway

Research & Polling, Inc. distributes this map assuming no liability for any errors, omissions, or inaccuracies in the information provided regardless of the cause in reliance upon any maps.

District	Pop	Deviation	Hispanic	Non-Hispanic Origin					Other Races
				White	Native American	Black	Asian		
1	47,851	-1,177 -2.4%	11,227 23.5%	23,374 48.8%	11,483 24.0%	391 0.8%	242 0.5%	1,134 2.4%	
18+	34,161		6,930 20.3%	18,546 54.3%	7,642 22.4%	293 0.9%	196 0.6%	554 1.6%	
2	47,780	-1,248 -2.5%	12,157 25.4%	29,092 60.9%	5,300 11.1%	183 0.4%	148 0.3%	900 1.9%	
18+	34,437		7,574 22.0%	22,619 65.7%	3,517 10.2%	117 0.3%	118 0.3%	492 1.4%	
3	49,018	-10 -0.0%	4,363 8.9%	3,673 7.5%	39,835 81.3%	111 0.2%	138 0.3%	898 1.8%	
18+	33,558		2,756 8.2%	2,978 8.9%	27,252 81.2%	93 0.3%	116 0.3%	363 1.1%	
4	47,180	-1,848 -3.8%	8,612 18.3%	7,631 16.2%	29,263 62.0%	259 0.5%	442 0.9%	973 2.1%	
18+	33,190		5,973 18.0%	6,381 19.2%	19,848 59.8%	199 0.6%	339 1.0%	450 1.4%	
5	48,974	-54 -0.1%	31,123 63.6%	13,256 27.1%	2,879 5.9%	157 0.3%	875 1.8%	684 1.4%	
18+	36,970		22,715 61.4%	10,960 29.6%	2,084 5.6%	123 0.3%	643 1.7%	445 1.2%	
6	50,454	1,426 2.9%	27,295 54.1%	18,468 36.6%	3,215 6.4%	162 0.3%	560 1.1%	754 1.5%	
18+	39,271		19,986 50.9%	15,884 40.4%	2,319 5.9%	134 0.3%	438 1.1%	510 1.3%	
7	51,298	2,270 4.6%	19,922 38.8%	27,514 53.6%	337 0.7%	1,979 3.9%	573 1.1%	973 1.9%	
18+	37,972		13,141 34.6%	22,113 58.2%	276 0.7%	1,444 3.8%	468 1.2%	530 1.4%	
8	49,767	739 1.5%	33,465 67.2%	14,554 29.2%	448 0.9%	448 0.9%	341 0.7%	511 1.0%	
18+	39,291		25,199 64.1%	12,629 32.1%	375 1.0%	412 1.0%	283 0.7%	393 1.0%	
9	46,981	-2,047 -4.2%	20,322 43.3%	23,361 49.7%	1,656 3.5%	536 1.1%	408 0.9%	698 1.5%	
18+	37,176		14,513 39.0%	20,292 54.6%	1,166 3.1%	441 1.2%	337 0.9%	427 1.1%	
10	47,635	-1,393 -2.8%	19,655 41.3%	22,568 47.4%	1,652 3.5%	1,422 3.0%	1,139 2.4%	1,199 2.5%	
18+	34,224		12,709 37.1%	17,789 52.0%	1,179 3.4%	1,043 3.0%	857 2.5%	647 1.9%	
11	47,069	-1,959 -4.0%	39,127 83.1%	5,143 10.9%	1,108 2.4%	909 1.9%	244 0.5%	538 1.1%	
18+	30,973		24,795 80.1%	4,196 13.5%	779 2.5%	691 2.2%	206 0.7%	306 1.0%	
12	46,974	-2,054 -4.2%	28,480 60.6%	14,230 30.3%	1,790 3.8%	949 2.0%	706 1.5%	819 1.7%	
18+	37,027		20,835 56.3%	12,781 34.5%	1,415 3.8%	804 2.2%	606 1.6%	586 1.6%	

District	Pop	Deviation	Hispanic	Non-Hispanic Origin				
				White	Native American	Black	Asian	Other Races
13	46,778	-2,250 -4.6%	25,387 54.3%	18,045 38.6%	1,616 3.5%	631 1.3%	375 0.8%	724 1.5%
18+	37,028		18,667 50.4%	15,705 42.4%	1,319 3.6%	502 1.4%	320 0.9%	515 1.4%
14	47,865	-1,163 -2.4%	36,170 75.6%	8,667 18.1%	1,205 2.5%	990 2.1%	259 0.5%	574 1.2%
18+	33,939		24,239 71.4%	7,365 21.7%	984 2.9%	809 2.4%	194 0.6%	348 1.0%
15	48,685	-343 -0.7%	18,920 38.9%	23,321 47.9%	2,755 5.7%	1,390 2.9%	1,207 2.5%	1,092 2.2%
18+	39,297		13,963 35.5%	20,481 52.1%	2,016 5.1%	1,137 2.9%	991 2.5%	709 1.8%
16	47,071	-1,957 -4.0%	15,920 33.8%	24,456 52.0%	1,988 4.2%	1,868 4.0%	1,477 3.1%	1,362 2.9%
18+	38,626		11,799 30.5%	21,533 55.7%	1,555 4.0%	1,531 4.0%	1,288 3.3%	920 2.4%
17	46,674	-2,354 -4.8%	26,018 55.7%	13,129 28.1%	2,922 6.3%	1,975 4.2%	1,620 3.5%	1,010 2.2%
18+	34,120		17,075 50.0%	11,576 33.9%	2,063 6.0%	1,485 4.4%	1,293 3.8%	628 1.8%
18	48,860	-168 -0.3%	13,993 28.6%	29,769 60.9%	1,613 3.3%	1,213 2.5%	1,214 2.5%	1,058 2.2%
18+	39,476		10,099 25.6%	25,570 64.8%	1,198 3.0%	972 2.5%	970 2.5%	667 1.7%
19	50,543	1,515 3.1%	13,070 25.9%	33,458 66.2%	1,005 2.0%	854 1.7%	1,138 2.3%	1,018 2.0%
18+	39,879		9,001 22.6%	28,009 70.2%	741 1.9%	640 1.6%	859 2.2%	629 1.6%
20	50,929	1,901 3.9%	14,380 28.2%	30,890 60.7%	1,558 3.1%	1,377 2.7%	1,382 2.7%	1,342 2.6%
18+	40,510		10,155 25.1%	26,280 64.9%	1,120 2.8%	1,066 2.6%	1,112 2.7%	777 1.9%
21	50,451	1,423 2.9%	10,939 21.7%	34,278 67.9%	673 1.3%	678 1.3%	2,817 5.6%	1,066 2.1%
18+	39,395		7,679 19.5%	28,052 71.2%	512 1.3%	518 1.3%	2,036 5.2%	598 1.5%
22	46,784	-2,244 -4.6%	7,607 16.3%	7,366 15.7%	30,628 65.5%	340 0.7%	221 0.5%	622 1.3%
18+	32,353		5,024 15.5%	5,767 17.8%	20,832 64.4%	255 0.8%	180 0.6%	295 0.9%
23	49,076	48 0.1%	22,347 45.5%	21,863 44.5%	1,294 2.6%	1,328 2.7%	1,028 2.1%	1,216 2.5%
18+	34,492		14,464 41.9%	16,778 48.6%	889 2.6%	961 2.8%	799 2.3%	601 1.7%
24	48,921	-107 -0.2%	32,532 66.5%	14,115 28.9%	687 1.4%	339 0.7%	572 1.2%	676 1.4%
18+	36,792		22,664 61.6%	12,415 33.7%	525 1.4%	292 0.8%	446 1.2%	450 1.2%

District	Pop	Deviation	Hispanic	Non-Hispanic Origin				
				White	Native American	Black	Asian	Other Races
25	48,131	-897 -1.8%	12,914 26.8%	32,937 68.4%	483 1.0%	326 0.7%	637 1.3%	834 1.7%
18+	41,641		10,240 24.6%	29,643 71.2%	388 0.9%	266 0.6%	535 1.3%	569 1.4%
26	49,733	705 1.4%	36,001 72.4%	9,384 18.9%	1,724 3.5%	1,153 2.3%	577 1.2%	894 1.8%
18+	35,439		24,544 69.3%	7,808 22.0%	1,220 3.4%	901 2.5%	442 1.2%	524 1.5%
27	48,194	-834 -1.7%	18,501 38.4%	26,755 55.5%	341 0.7%	1,388 2.9%	414 0.9%	795 1.6%
18+	35,183		11,665 33.2%	21,445 61.0%	263 0.7%	988 2.8%	345 1.0%	477 1.4%
28	49,124	96 0.2%	23,362 47.6%	23,636 48.1%	767 1.6%	339 0.7%	316 0.6%	704 1.4%
18+	38,428		16,558 43.1%	20,291 52.8%	545 1.4%	263 0.7%	262 0.7%	509 1.3%
29	50,496	1,468 3.0%	30,545 60.5%	15,175 30.1%	3,624 7.2%	396 0.8%	158 0.3%	598 1.2%
18+	36,832		20,825 56.5%	12,516 34.0%	2,664 7.2%	305 0.8%	137 0.4%	385 1.0%
30	49,207	179 0.4%	20,196 41.0%	15,395 31.3%	12,120 24.6%	553 1.1%	270 0.5%	673 1.4%
18+	36,541		14,119 38.6%	12,960 35.5%	8,391 23.0%	464 1.3%	205 0.6%	402 1.1%
31	51,163	2,135 4.4%	43,858 85.7%	6,693 13.1%	107 0.2%	204 0.4%	122 0.2%	179 0.3%
18+	34,822		28,602 82.1%	5,753 16.5%	83 0.2%	165 0.5%	98 0.3%	121 0.3%
32	48,568	-460 -0.9%	29,054 59.8%	14,402 29.7%	3,541 7.3%	835 1.7%	165 0.3%	571 1.2%
18+	33,959		18,722 55.1%	11,720 34.5%	2,356 6.9%	664 2.0%	131 0.4%	366 1.1%
33	51,127	2,099 4.3%	16,734 32.7%	31,690 62.0%	688 1.3%	786 1.5%	385 0.8%	844 1.7%
18+	39,800		11,137 28.0%	26,769 67.3%	498 1.3%	577 1.4%	308 0.8%	511 1.3%
34	51,336	2,308 4.7%	18,477 36.0%	28,746 56.0%	467 0.9%	1,777 3.5%	641 1.2%	1,228 2.4%
18+	38,435		11,905 31.0%	23,590 61.4%	364 0.9%	1,355 3.5%	527 1.4%	694 1.8%
35	46,870	-2,158 -4.4%	23,885 51.0%	21,525 45.9%	376 0.8%	314 0.7%	222 0.5%	548 1.2%
18+	36,284		16,215 44.7%	18,899 52.1%	315 0.9%	262 0.7%	195 0.5%	398 1.1%
36	50,758	1,730 3.5%	33,292 65.6%	15,820 31.2%	363 0.7%	532 1.0%	232 0.5%	519 1.0%
18+	37,056		22,464 60.6%	13,360 36.1%	262 0.7%	420 1.1%	200 0.5%	350 0.9%

District	Pop	Deviation	Hispanic	Non-Hispanic Origin				
				White	Native American	Black	Asian	Other Races
37	49,893	865 1.8%	27,128 54.4%	20,212 40.5%	323 0.6%	898 1.8%	583 1.2%	749 1.5%
18+	36,776		17,922 48.7%	16,981 46.2%	254 0.7%	685 1.9%	466 1.3%	468 1.3%
38	50,666	1,638 3.3%	30,546 60.3%	16,824 33.2%	621 1.2%	922 1.8%	1,009 2.0%	744 1.5%
18+	39,300		21,653 55.1%	14,932 38.0%	513 1.3%	763 1.9%	867 2.2%	572 1.5%
39	50,142	1,114 2.3%	27,734 55.3%	20,244 40.4%	797 1.6%	427 0.9%	264 0.5%	676 1.3%
18+	38,101		19,200 50.4%	17,213 45.2%	682 1.8%	357 0.9%	213 0.6%	436 1.1%
40	50,409	1,381 2.8%	18,897 37.5%	26,752 53.1%	1,405 2.8%	1,280 2.5%	701 1.4%	1,374 2.7%
18+	36,310		12,104 33.3%	20,974 57.8%	1,014 2.8%	930 2.6%	547 1.5%	741 2.0%
41	50,361	1,333 2.7%	30,757 61.1%	16,841 33.4%	338 0.7%	1,782 3.5%	123 0.2%	520 1.0%
18+	35,022		19,647 56.1%	13,422 38.3%	242 0.7%	1,316 3.8%	96 0.3%	299 0.9%
42	49,383	355 0.7%	18,491 37.4%	28,558 57.8%	373 0.8%	1,061 2.1%	360 0.7%	540 1.1%
18+	36,421		11,849 32.5%	22,873 62.8%	302 0.8%	810 2.2%	287 0.8%	300 0.8%
Totals	2,059,179	Ideal: 49,028	953,403 46.3%	833,810 40.5%	175,368 8.5%	35,462 1.7%	26,305 1.3%	34,831 1.1%
18+	1,540,507		651,326 42.3%	697,848 45.3%	121,962 7.9%	27,453 1.8%	20,956 1.4%	20,962 0.8%

District Profile

District	Total Population	Deviation		Total Adult Native American	Adult Hispanic	Adult Non-Hispanic			Performance Measure		Registered Voters				
						White	American	Black	Dem	Rep	Total	% Dem	% Rep	% DTS	% Other
1	47,851	-1,177	-2.4%	24.5%	20.3%	54.3%	22.4%	0.9%	29.8%	70.2%	23,113	29.1%	51.4%	16.6%	2.8%
2	47,780	-1,248	-2.5%	12.1%	22.0%	65.7%	10.2%	0.3%	26.3%	73.7%	24,624	26.6%	54.3%	16.2%	2.8%
3	49,018	-10	-0.0%	83.7%	8.2%	8.9%	81.2%	0.3%	66.9%	33.1%	24,875	59.6%	21.1%	17.5%	1.8%
4	47,180	-1,848	-3.8%	62.8%	18.0%	19.2%	59.8%	0.6%	65.7%	34.3%	24,012	62.5%	18.8%	16.8%	1.9%
5	48,974	-54	-0.1%	7.7%	61.4%	29.6%	5.6%	0.3%	66.3%	33.7%	30,889	69.9%	17.0%	11.1%	1.9%
6	50,454	1,426	2.9%	8.2%	50.9%	40.4%	5.9%	0.3%	69.7%	30.3%	33,503	64.9%	18.1%	14.0%	3.1%
7	51,298	2,270	4.6%	2.1%	34.6%	58.2%	0.7%	3.8%	33.0%	67.0%	24,837	40.1%	45.3%	14.0%	0.6%
8	49,767	739	1.5%	2.9%	64.1%	32.1%	1.0%	1.0%	66.8%	33.2%	37,011	69.2%	19.0%	9.8%	2.0%
9	46,981	-2,047	-4.2%	4.5%	39.0%	54.6%	3.1%	1.2%	53.6%	46.4%	31,984	49.3%	32.6%	14.5%	3.6%
10	47,635	-1,393	-2.8%	5.2%	37.1%	52.0%	3.4%	3.0%	43.4%	56.6%	27,051	39.7%	40.9%	15.7%	3.7%
11	47,069	-1,959	-4.0%	4.4%	80.1%	13.5%	2.5%	2.2%	66.6%	33.4%	17,402	56.3%	19.3%	21.6%	2.8%
12	46,974	-2,054	-4.2%	5.7%	56.3%	34.5%	3.8%	2.2%	71.6%	28.4%	28,301	57.0%	19.4%	19.0%	4.6%
13	46,778	-2,250	-4.6%	5.3%	50.4%	42.4%	3.6%	1.4%	63.5%	36.5%	32,270	56.1%	25.4%	14.9%	3.6%
14	47,865	-1,163	-2.4%	4.5%	71.4%	21.7%	2.9%	2.4%	62.3%	37.7%	18,746	56.7%	21.7%	18.6%	3.0%
15	48,685	-343	-0.7%	7.1%	35.5%	52.1%	5.1%	2.9%	55.3%	44.7%	32,387	47.9%	31.8%	16.5%	3.8%
16	47,071	-1,957	-4.0%	6.0%	30.5%	55.7%	4.0%	4.0%	73.9%	26.1%	32,683	56.9%	18.1%	19.3%	5.7%
17	46,674	-2,354	-4.8%	8.3%	50.0%	33.9%	6.0%	4.4%	58.6%	41.4%	21,603	48.3%	25.6%	21.6%	4.6%
18	48,860	-168	-0.3%	4.5%	25.6%	64.8%	3.0%	2.5%	45.6%	54.4%	35,096	40.8%	40.9%	15.0%	3.4%
19	50,543	1,515	3.1%	3.2%	22.6%	70.2%	1.9%	1.6%	40.9%	59.1%	33,929	35.4%	45.1%	16.1%	3.5%
20	50,929	1,901	3.9%	4.2%	25.1%	64.9%	2.8%	2.6%	45.0%	55.0%	35,617	40.2%	41.2%	15.6%	3.0%
21	50,451	1,423	2.9%	2.1%	19.5%	71.2%	1.3%	1.3%	39.4%	60.6%	37,291	33.8%	48.7%	14.5%	2.9%
22	46,784	-2,244	-4.6%	66.4%	15.5%	17.8%	64.4%	0.8%	69.7%	30.3%	24,701	64.9%	18.9%	14.0%	2.3%
23	49,076	48	0.1%	4.2%	41.9%	48.6%	2.6%	2.8%	45.2%	54.8%	28,595	41.2%	40.7%	15.1%	3.0%
24	48,921	-107	-0.2%	3.3%	61.6%	33.7%	1.4%	0.8%	75.0%	25.0%	26,338	67.6%	12.8%	17.3%	2.3%
25	48,131	-897	-1.8%	2.2%	24.6%	71.2%	0.9%	0.6%	74.3%	25.7%	40,636	64.9%	15.1%	17.5%	2.6%
26	49,733	705	1.4%	5.3%	69.3%	22.0%	3.4%	2.5%	63.6%	36.4%	24,938	56.5%	22.7%	17.5%	3.2%
27	48,194	-834	-1.7%	2.1%	33.2%	61.0%	0.7%	2.8%	32.4%	67.6%	23,771	35.2%	49.4%	13.5%	1.9%
28	49,124	96	0.2%	3.3%	43.1%	52.8%	1.4%	0.7%	54.8%	45.2%	32,843	54.6%	29.1%	13.6%	2.8%
29	50,496	1,468	3.0%	9.5%	56.5%	34.0%	7.2%	0.8%	53.2%	46.8%	24,422	51.9%	29.3%	15.8%	3.0%
30	49,207	179	0.4%	25.0%	38.6%	35.5%	23.0%	1.3%	53.9%	46.1%	27,278	56.2%	28.4%	12.3%	3.0%

District Profile

District	Total Population	Deviation		Total Adult Native American	Adult Hispanic	Adult Non-Hispanic			Performance Measure		Registered Voters				
						White	American	Black	Dem	Rep	Total	% Dem	% Rep	% DTS	% Other
31	51,163	2,135	4.4%	1.1%	82.1%	16.5%	0.2%	0.5%	60.8%	39.2%	18,377	56.3%	20.5%	21.0%	2.2%
32	48,568	-460	-0.9%	8.8%	55.1%	34.5%	6.9%	2.0%	45.7%	54.3%	19,275	43.4%	36.3%	17.5%	2.7%
33	51,127	2,099	4.3%	2.6%	28.0%	67.3%	1.3%	1.4%	33.9%	66.1%	30,388	30.5%	52.1%	15.2%	2.2%
34	51,336	2,308	4.7%	2.2%	31.0%	61.4%	0.9%	3.5%	36.8%	63.2%	23,568	37.4%	44.7%	16.9%	1.0%
35	46,870	-2,158	-4.4%	2.5%	44.7%	52.1%	0.9%	0.7%	48.6%	51.4%	25,358	48.3%	33.9%	16.0%	1.8%
36	50,758	1,730	3.5%	2.4%	60.6%	36.1%	0.7%	1.1%	53.9%	46.1%	27,122	50.4%	29.6%	16.8%	3.1%
37	49,893	865	1.8%	2.3%	48.7%	46.2%	0.7%	1.9%	50.1%	49.9%	25,109	43.4%	33.3%	19.6%	3.7%
38	50,666	1,638	3.3%	3.0%	55.1%	38.0%	1.3%	1.9%	57.0%	43.0%	26,904	48.6%	26.9%	20.6%	3.9%
39	50,142	1,114	2.3%	3.8%	50.4%	45.2%	1.8%	0.9%	56.3%	43.7%	27,814	52.0%	30.8%	14.2%	3.0%
40	50,409	1,381	2.8%	4.5%	33.3%	57.8%	2.8%	2.6%	41.6%	58.4%	28,748	38.2%	42.8%	14.9%	4.2%
41	50,361	1,333	2.7%	1.9%	56.1%	38.3%	0.7%	3.8%	47.1%	52.9%	20,364	50.1%	32.7%	16.6%	0.5%
42	49,383	355	0.7%	1.9%	32.5%	62.8%	0.8%	2.2%	25.3%	74.7%	25,442	30.7%	54.6%	14.0%	0.7%
NM	2,059,179	Ideal:	49,028	9.6%	42.3%	45.3%	7.9%	1.8%	53.0%	47.0%	1,159,215	49.3%	31.9%	15.9%	2.9%

NM Senate: SD_187552.1

District Definitions by County and Precinct

SENATE DISTRICT ONE.--Senate district one is composed of San Juan county precincts 26 through 40, 43 through 46, 49 through 53, 55 and 56.

SENATE DISTRICT TWO.--Senate district two is composed of San Juan county precincts 21, 41, 42, 47, 48, 54 and 57 through 77.

SENATE DISTRICT THREE.--Senate district three is composed of McKinley county precincts 1 through 6, 19 through 21, 31, 34, 37, 38 and 41; and San Juan county precincts 1 through 13, 17, 18, 20 and 22 through 25.

SENATE DISTRICT FOUR.--Senate district four is composed of Cibola county precincts 4, 6 and 15; and McKinley county precincts 14, 16 through 18, 22 through 30, 32, 33, 35, 36, 39, 40, 42 through 50 and 52 through 59.

SENATE DISTRICT FIVE.--Senate district five is composed of Los Alamos county precincts 8 through 17; Rio Arriba county precincts 1 through 14, 18 through 23, 28 and 31 through 42; and Santa Fe county precincts 58 and 79.

SENATE DISTRICT SIX.--Senate district six is composed of Los Alamos county precincts 1 through 7; Rio Arriba county precincts 15 through 17; Sandoval county precinct 51; Santa Fe county precincts 1 through 7, 23, 40, 59 through 61 and 87; and Taos county precincts 1 through 17, 19, 20, 22 through 25 and 27 through 36.

SENATE DISTRICT SEVEN.--Senate district seven is composed of Curry county precincts 1 through 3, 5, 9 through 28, 32 through 35 and 37; Quay county; and Union county.

SENATE DISTRICT EIGHT.--Senate district eight is composed of Colfax county; Guadalupe county; Harding county; Mora county; San Miguel county precincts 1 through 17 and 25 through 28; and Taos county precincts 18, 21 and 26.

SENATE DISTRICT NINE.--Senate district nine is composed of Bernalillo county precincts 6 through 10, 18 and 86; and Sandoval county precincts 1 through 6, 11 through 13, 29, 31 through 33, 35, 36, 38, 52 through 57, 59, 64 and 76.

SENATE DISTRICT TEN.--Senate district ten is composed of Bernalillo county precincts 2, 3, 19, 68, 69, 78, 79, 84, 87, 89, 116, 170 and 171; and Sandoval county precincts 30, 42 through 46, 72, 85 and 86.

SENATE DISTRICT ELEVEN.--Senate district eleven is composed of Bernalillo county precincts 32, 41, 43, 44, 49, 50, 53, 56, 59, 60, 66, 71, 74 and 137 through 140.

SENATE DISTRICT TWELVE.--Senate district twelve is composed of Bernalillo county precincts 15, 45, 61 through 65, 67, 94, 95, 104, 105, 109, 121 through 125, 131 through 133, 135, 165, 166, 196, 197, 211, 212, 214 through 217, 221, 224 through 226, 344 through 347 and 455.

SENATE DISTRICT THIRTEEN.--Senate district thirteen is composed of Bernalillo county precincts 4, 5, 11 through 14, 16, 17, 21, 22, 30, 83, 108, 110, 150 through 154, 161 through 164, 180 through 187 and 191 through 195.

SENATE DISTRICT FOURTEEN.--Senate district fourteen is composed of Bernalillo county precincts 42, 52, 54, 58, 72, 73, 75 through 77, 88, 90 through 92, 96 through 99 and 141 through 144.

SENATE DISTRICT FIFTEEN.--Senate district fifteen is composed of Bernalillo county precincts 316, 371 through 375, 400 through 406, 408, 409, 411 through 417, 419 through 421, 431 through 446, 466 and 490 through 492.

SENATE DISTRICT SIXTEEN.--Senate district sixteen is composed of Bernalillo county precincts 101 through 103, 106, 107, 223, 241 through 246, 251 through 258, 271 through 274, 278, 281, 282, 313 through 315, 317, 341 through 343, 351 through 358 and 381 through 387.

SENATE DISTRICT SEVENTEEN.--Senate district seventeen is composed of Bernalillo county precincts 275, 283 through 287, 291, 292, 311, 312, 318, 321 through 324, 326 through 331, 477 and 478.

SENATE DISTRICT EIGHTEEN.--Senate district eighteen is composed of Bernalillo county precincts 407, 450, 451, 453, 461 through 465, 471 through 476, 481 through 484, 487, 488, 493 through 500, 502 through 504, 506 through 509, 511 through 515, 523, 528, 529, 538, 562 and 563.

SENATE DISTRICT NINETEEN.--Senate district nineteen is composed of Bernalillo county precincts 289, 290, 293 through 298, 301 through 303, 332, 333, 552 through 559 and 570 through 573; Sandoval county precinct 28; Santa Fe county precincts 15, 18, 73, 84 and 85; and Torrance county precinct 5.

SENATE DISTRICT TWENTY.--Senate district twenty is composed of Bernalillo county precincts 299, 300, 304 through 308, 428, 430, 452, 454, 480, 505, 516 through 522, 524 through 527, 530 through 536, 540, 542 through 550, 561 and 564 through 566.

SENATE DISTRICT TWENTY-ONE.--Senate district twenty-one is composed of Bernalillo county precincts 410, 418, 422 through 427, 429, 447 through 449, 456, 485, 486, 489, 510, 537, 539, 541, 560, 567 through 569 and 601 through 603.

SENATE DISTRICT TWENTY-TWO.--Senate district twenty-two is composed of Bernalillo county precinct 31; McKinley county precincts 7 through 13 and 15; Rio Arriba county precincts 24

through 27, 29 and 30; San Juan county precincts 14 through 16 and 19; and Sandoval county precincts 7 through 10, 14 through 27, 63, 66, 75, 78, 79 and 84.

SENATE DISTRICT TWENTY-THREE.--Senate district twenty-three is composed of Bernalillo county precincts 1, 20, 24, 29, 57, 80 through 82, 85, 111 through 115, 117, 118, 127 through 129 and 134.

SENATE DISTRICT TWENTY-FOUR.--Senate district twenty-four is composed of Santa Fe county precincts 24, 25, 31 through 35, 38, 39, 41, 49 through 51, 56, 64, 66, 67, 74 through 78 and 86.

SENATE DISTRICT TWENTY-FIVE.--Senate district twenty-five is composed of Santa Fe county precincts 8 through 11, 13, 20 through 22, 26 through 30, 36, 37, 42 through 48, 52 through 55, 63, 65, 68, 69, 71 and 81 through 83.

SENATE DISTRICT TWENTY-SIX.--Senate district twenty-six is composed of Bernalillo county precincts 23, 25 through 28, 33 through 40, 46 through 48, 51, 55, 70, 119, 120 and 136.

SENATE DISTRICT TWENTY-SEVEN.--Senate district twenty-seven is composed of Chaves county precincts 1 through 7, 9, 10, 41, 44 through 46 and 73; Curry county precincts 4, 6 through 8, 29 through 31 and 36; De Baca county; Lea county precincts 2 and 3; and Roosevelt county.

SENATE DISTRICT TWENTY-EIGHT.--Senate district twenty-eight is composed of Catron county; Grant county; and Socorro county precincts 1 through 14, 16 through 23, 25 and 26.

SENATE DISTRICT TWENTY-NINE.--Senate district twenty-nine is composed of Bernalillo county precinct 93; and Valencia county precincts 2, 3, 5 through 8, 13 through 16, 19, 21 through 28, 31, 32, 35 and 36.

SENATE DISTRICT THIRTY.--Senate district thirty is composed of Cibola county precincts 1 through 3, 5, 7 through 14 and 16 through 25; Socorro county precincts 15 and 24; and Valencia county precincts 1, 4, 9 through 12, 17, 18, 20, 29, 33, 34, 37 and 39 through 41.

SENATE DISTRICT THIRTY-ONE.--Senate district thirty-one is composed of Dona Ana county precincts 7, 9 through 15, 74 through 77, 79 through 81, 96, 97, 114 and 120.

SENATE DISTRICT THIRTY-TWO.--Senate district thirty-two is composed of Chaves county precincts 14 through 16, 23, 24, 31 through 34, 42, 43, 51, 52, 61 through 63, 71, 72, 81, 82, 90 through 92, 94 and 101 through 104; Eddy county precincts 2, 3 and 41; Lincoln county precinct 11; and Otero county precinct 11.

SENATE DISTRICT THIRTY-THREE.--Senate district thirty-three is composed of Chaves county precincts 11 through 13, 21, 22, 25, 35, 36, 83 through 85 and 93; Lincoln county precincts 2, 4 through 10, 12, 15, 17, 18, 20 and 21; and Otero county precincts 10, 12 through 15, 25, 27 through 31, 33 and 37 through 40.

SENATE DISTRICT THIRTY-FOUR.--Senate district thirty-four is composed of Dona Ana county precinct 6; Eddy county precincts 17, 18, 26 through 30, 34, 35 and 45; and Otero county precincts 1 through 9, 16 through 24, 26, 32, 34 through 36 and 41.

SENATE DISTRICT THIRTY-FIVE.--Senate district thirty-five is composed of Dona Ana county precincts 18, 19 and 108; Hidalgo county; Luna county; and Sierra county.

SENATE DISTRICT THIRTY-SIX.--Senate district thirty-six is composed of Dona Ana county precincts 1 through 4, 20 through 25, 28 through 32, 35, 36, 41 through 44, 46, 47, 60, 63, 83 through 90, 92, 95, 99, 100, 107, 111 and 115.

SENATE DISTRICT THIRTY-SEVEN.--Senate district thirty-seven is composed of Dona Ana county precincts 5, 26, 27, 33, 34, 59, 61, 62, 64 through 67, 91, 93, 102, 105, 106, 109, 110, 112 and 116 through 119.

SENATE DISTRICT THIRTY-EIGHT.--Senate district thirty-eight is composed of Dona Ana county precincts 8, 16, 17, 37 through 40, 45, 48 through 58, 68 through 73, 78, 82, 94, 98, 101, 103, 104 and 113.

SENATE DISTRICT THIRTY-NINE.--Senate district thirty-nine is composed of Bernalillo county precinct 551; Lincoln county precincts 1, 3, 13, 14, 16 and 19; San Miguel county precincts 18 through 24; Santa Fe county precincts 12, 14, 16, 17, 19, 57, 62, 70, 72, 80 and 88; Torrance county precincts 1 through 4 and 6 through 16; and Valencia county precincts 30 and 38.

SENATE DISTRICT FORTY.--Senate district forty is composed of Sandoval county precincts 34, 37, 39 through 41, 47 through 50, 58, 60 through 62, 65, 67 through 71, 73, 74 and 80 through 83.

SENATE DISTRICT FORTY-ONE.--Senate district forty-one is composed of Eddy county precincts 9 through 16, 23, 32, 33 and 44; and Lea county precincts 11, 12, 14 through 17, 31, 34 through 36, 51 through 55, 61, 62 and 71 through 74.

SENATE DISTRICT FORTY-TWO.--Senate district forty-two is composed of Chaves county precinct 47; Eddy county precincts 1, 4 through 8, 19 through 21, 25, 36 through 40 and 42; and Lea county precincts 10, 13, 18, 20 through 30, 32, 33 and 41 through 44.