


For the New Mexico
Legislative Council Service

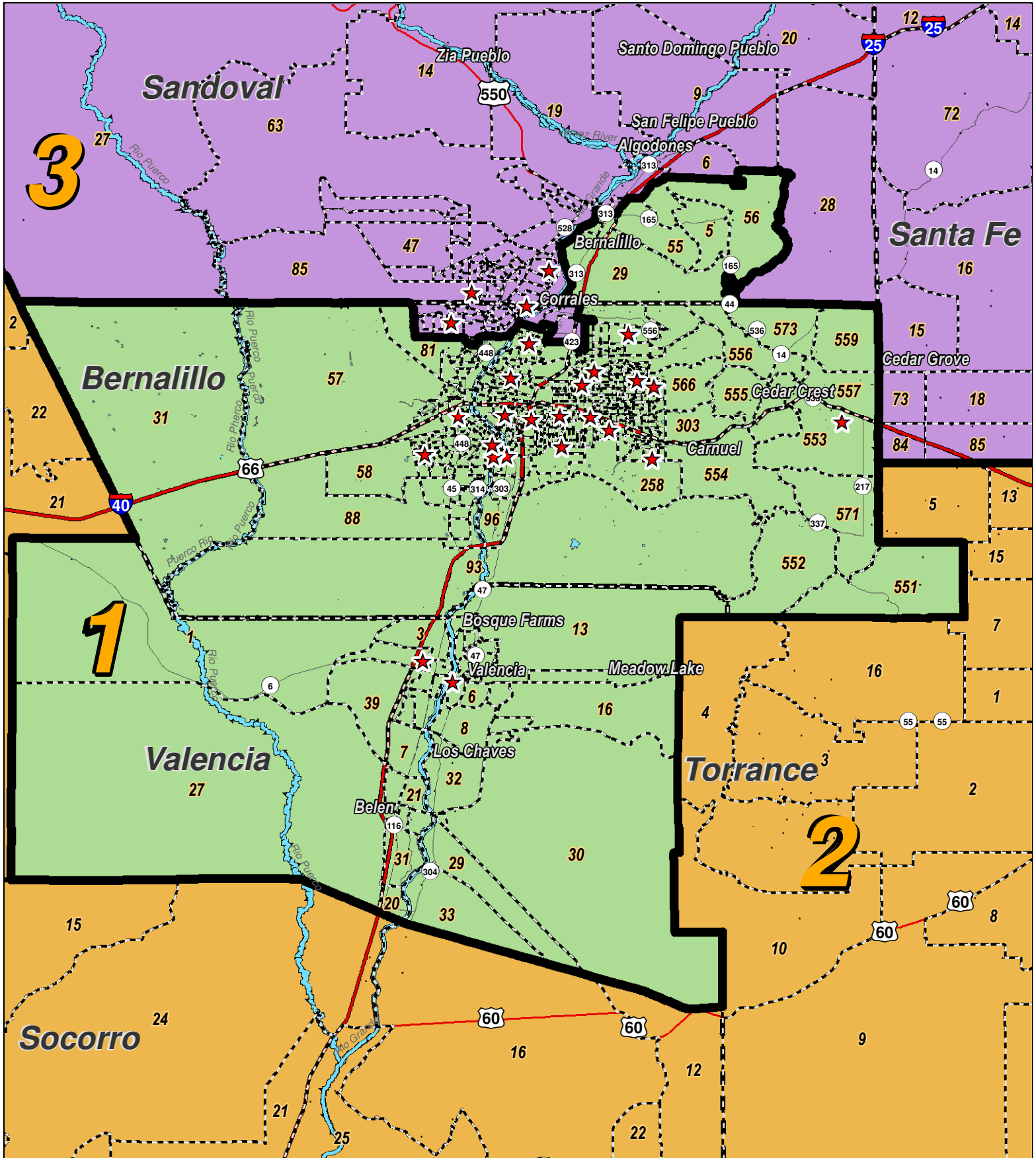


LEGEND Created: September 20, 2011

Precincts	Rivers	Interstate
Counties	Lakes / Ponds	US Highway
		State Highway

Research & Polling, Inc. distributes this map assuming no liability for any errors, omissions, or inaccuracies in the information provided regardless of the cause in reliance upon any maps.





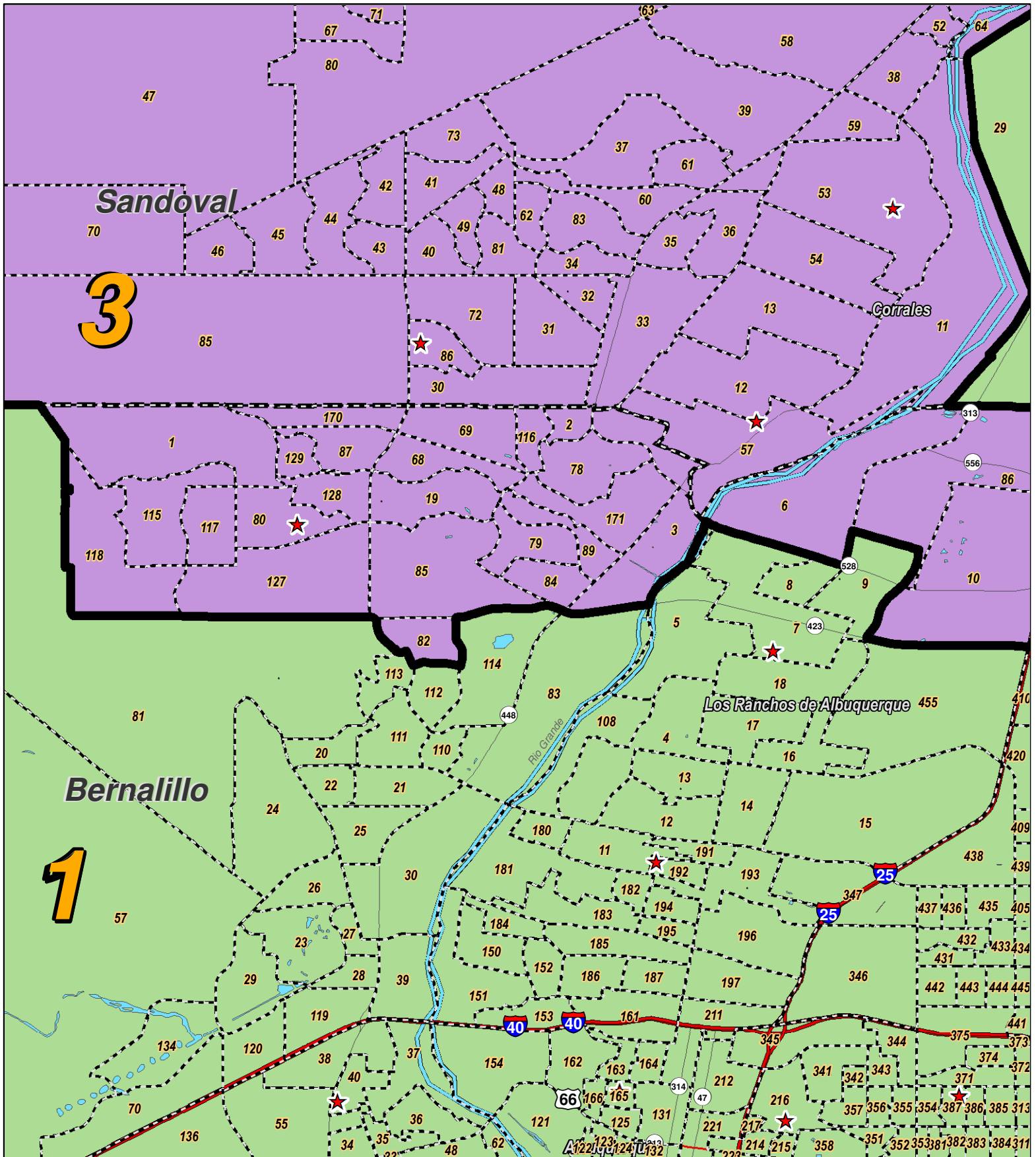
For the New Mexico
Legislative Council Service



LEGEND Created: September 20, 2011

Precincts	Rivers	Interstate
Counties	Lakes / Ponds	US Highway
		State Highway

Research & Polling, Inc. distributes this map assuming no liability for any errors, omissions, or inaccuracies in the information provided regardless of the cause in reliance upon any maps.



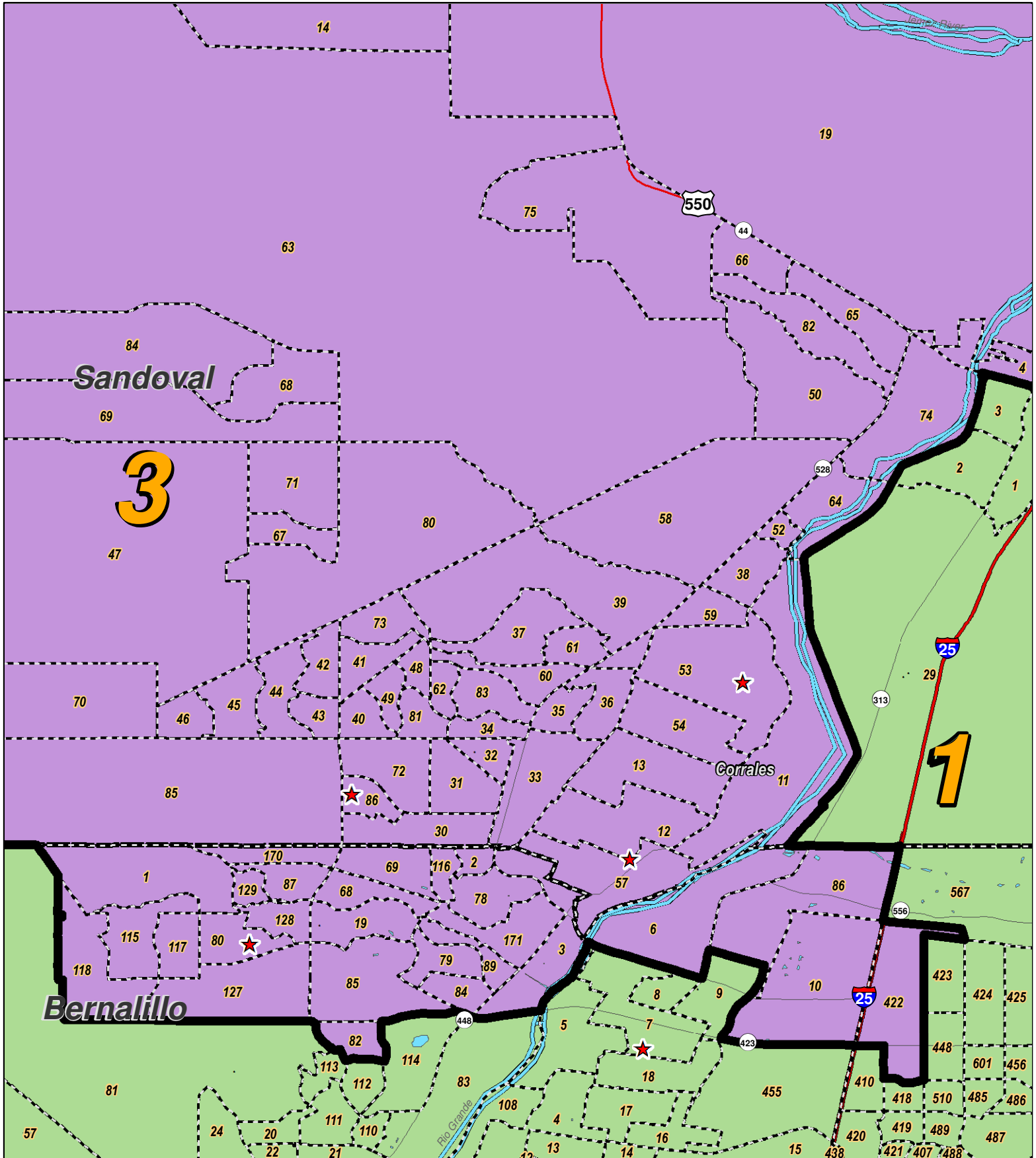
For the New Mexico
Legislative Council Service



LEGEND Created: September 20, 2011

Precincts	Rivers	Interstate
Counties	Lakes / Ponds	US Highway
		State Highway

Research & Polling, Inc. distributes this map assuming no liability for any errors, omissions, or inaccuracies in the information provided regardless of the cause in reliance upon any maps.



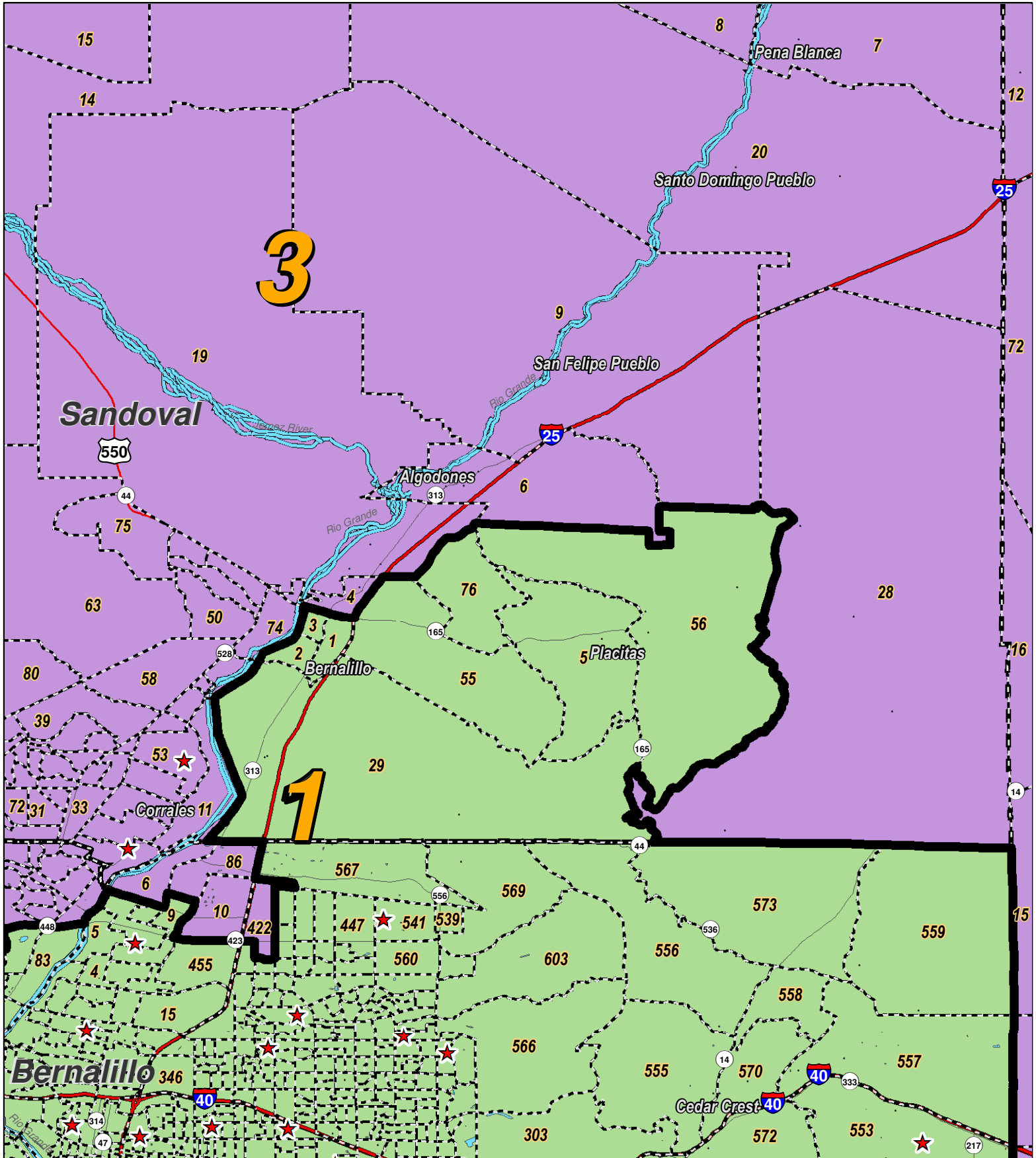
For the New Mexico
Legislative Council Service



LEGEND Created: September 20, 2011

Precincts	Rivers	Interstate
Counties	Lakes / Ponds	US Highway
		State Highway

Research & Polling, Inc. distributes this map assuming no liability for any errors, omissions, or inaccuracies in the information provided regardless of the cause in reliance upon any maps.



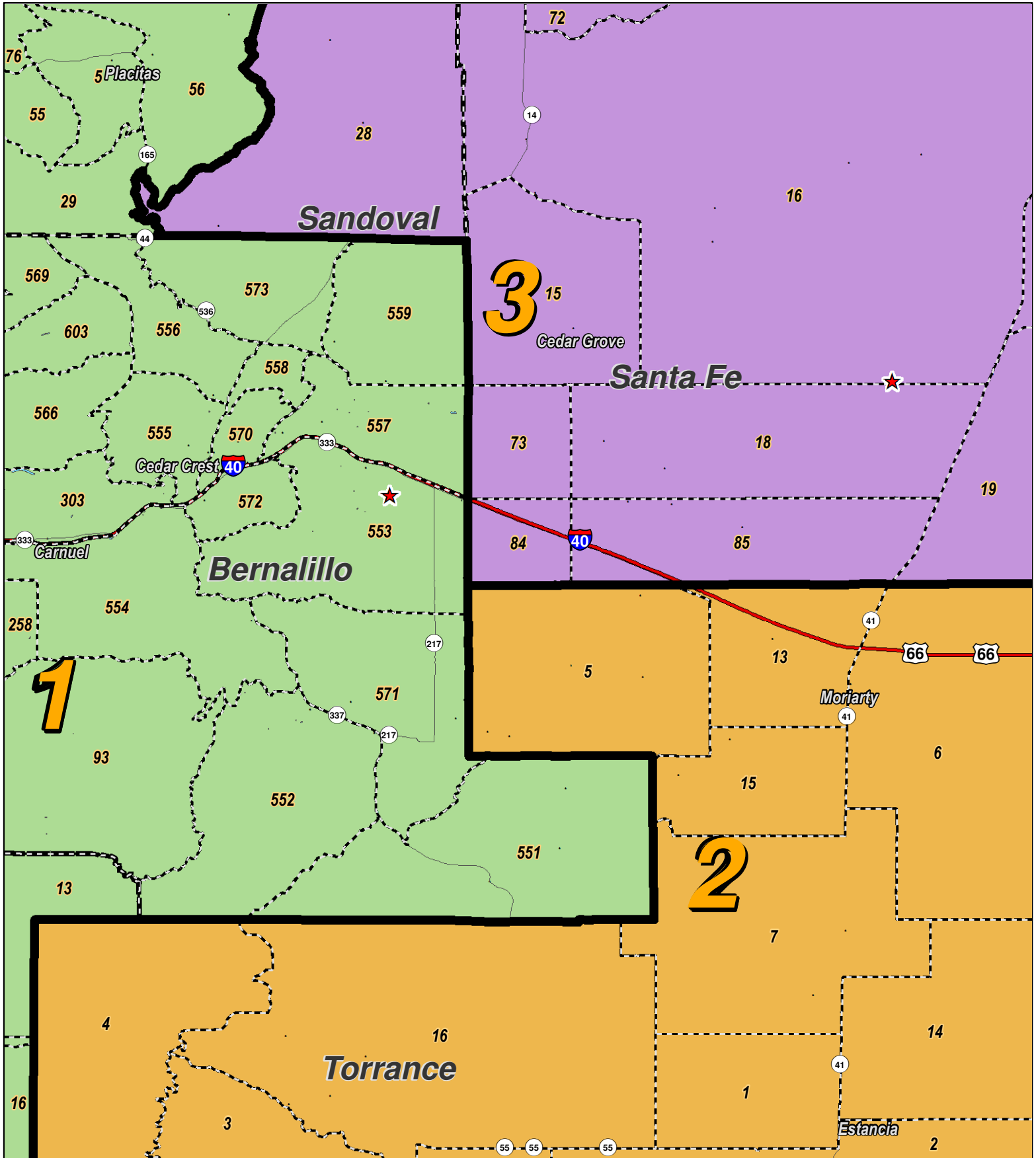
For the New Mexico
Legislative Council Service



LEGEND Created: September 20, 2011

Precincts	Rivers	Interstate
Counties	Lakes / Ponds	US Highway
		State Highway

Research & Polling, Inc. distributes this map assuming no liability for any errors, omissions, or inaccuracies in the information provided regardless of the cause in reliance upon any maps.



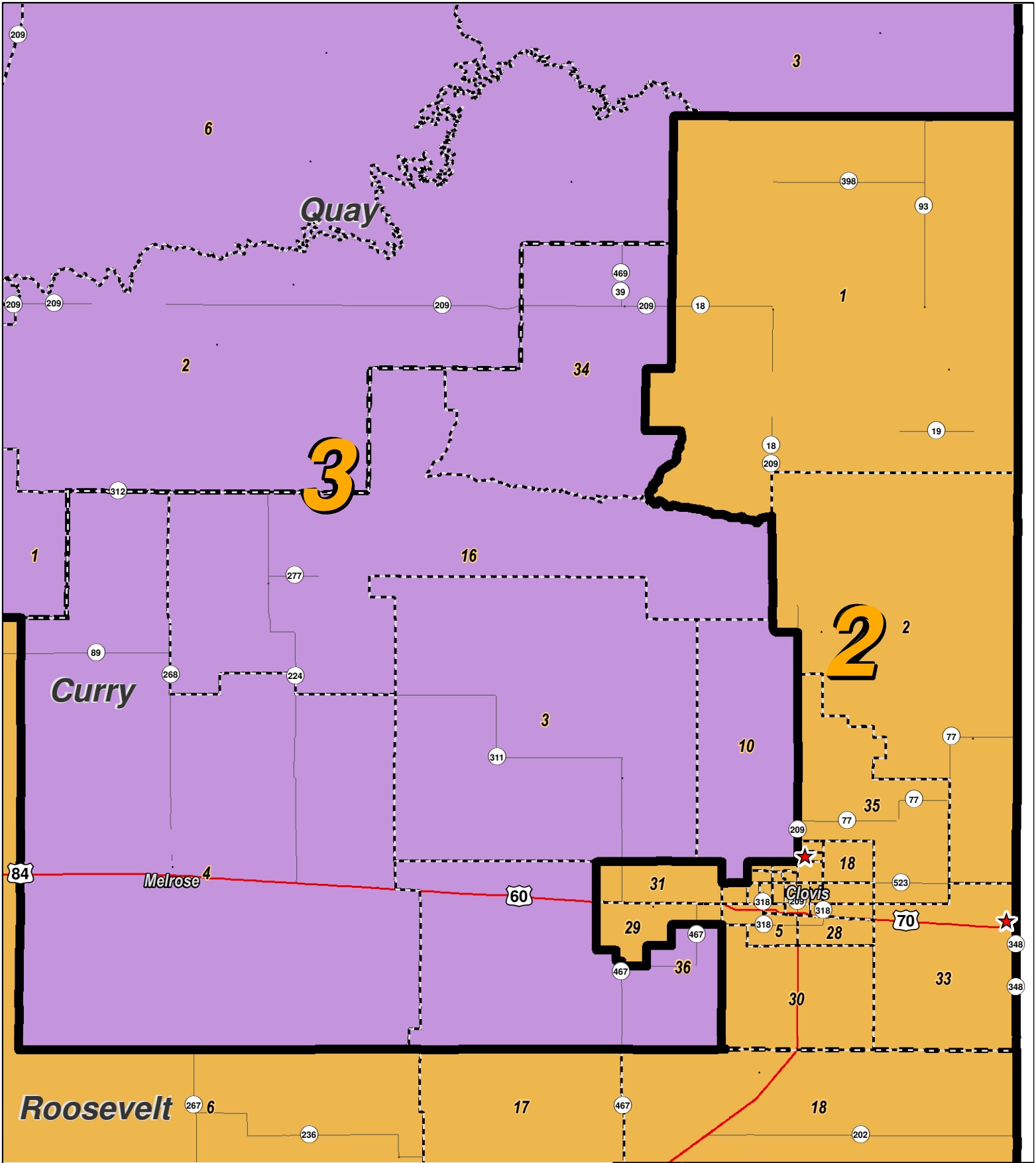
For the New Mexico
Legislative Council Service



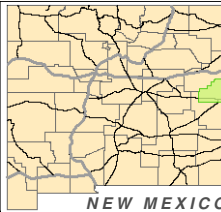
LEGEND Created: September 20, 2011

Precincts	Rivers	Interstate
Counties	Lakes / Ponds	US Highway
		State Highway

Research & Polling, Inc. distributes this map assuming no liability for any errors, omissions, or inaccuracies in the information provided regardless of the cause in reliance upon any maps.



For the New Mexico
Legislative Council Service

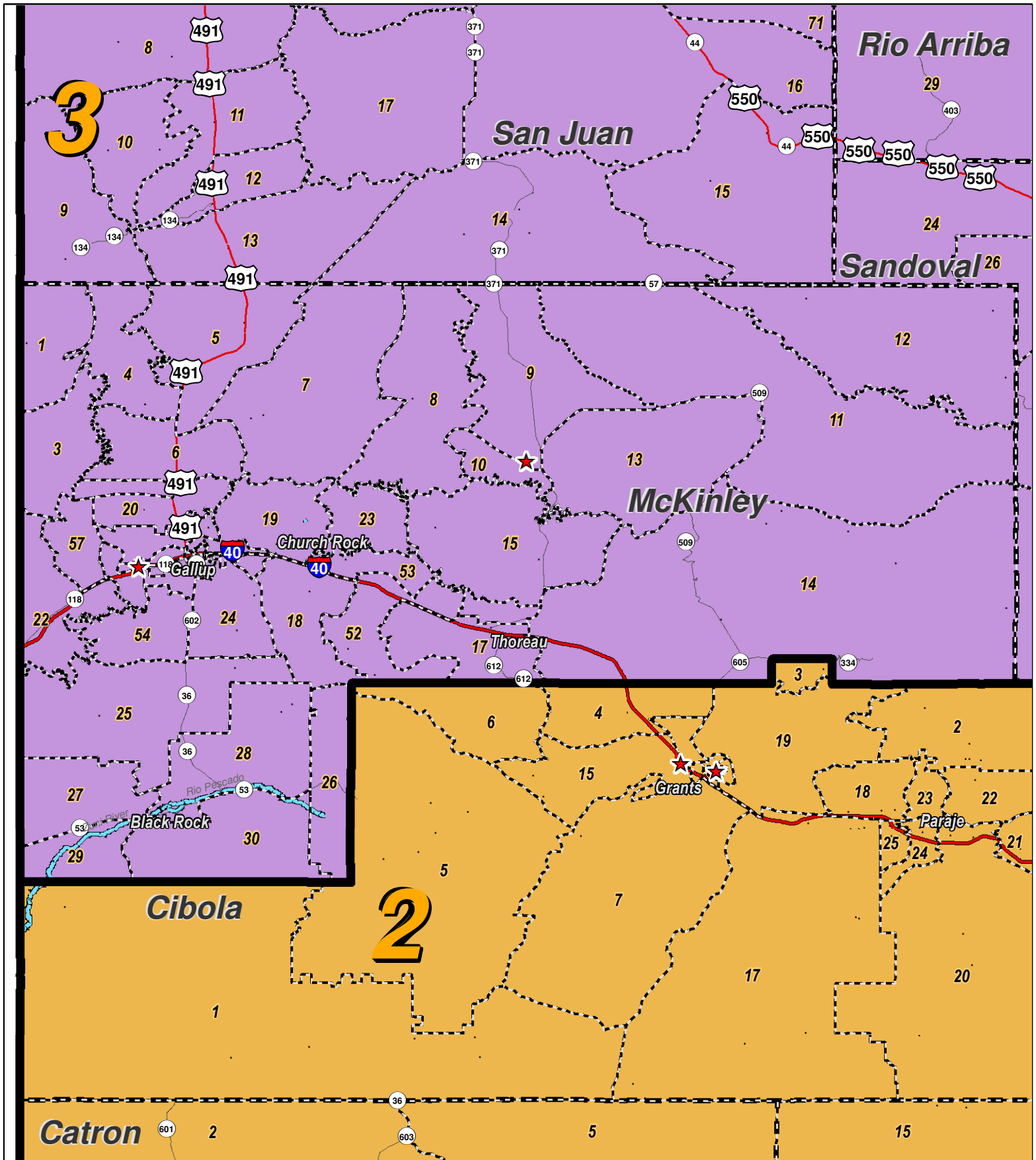


LEGEND

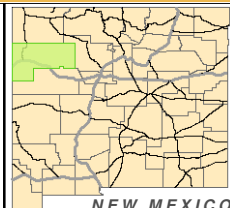
Created: September 20, 2011

- Precincts (dashed line)
- Counties (thick solid line)
- Rivers (blue wavy line)
- Lakes / Ponds (blue irregular shape)
- Interstate (thick red double line)
- US Highway (red line with shield)
- State Highway (black line with shield)

Research & Polling, Inc. distributes this map assuming no liability for any errors, omissions, or inaccuracies in the information provided regardless of the cause in reliance upon any maps.



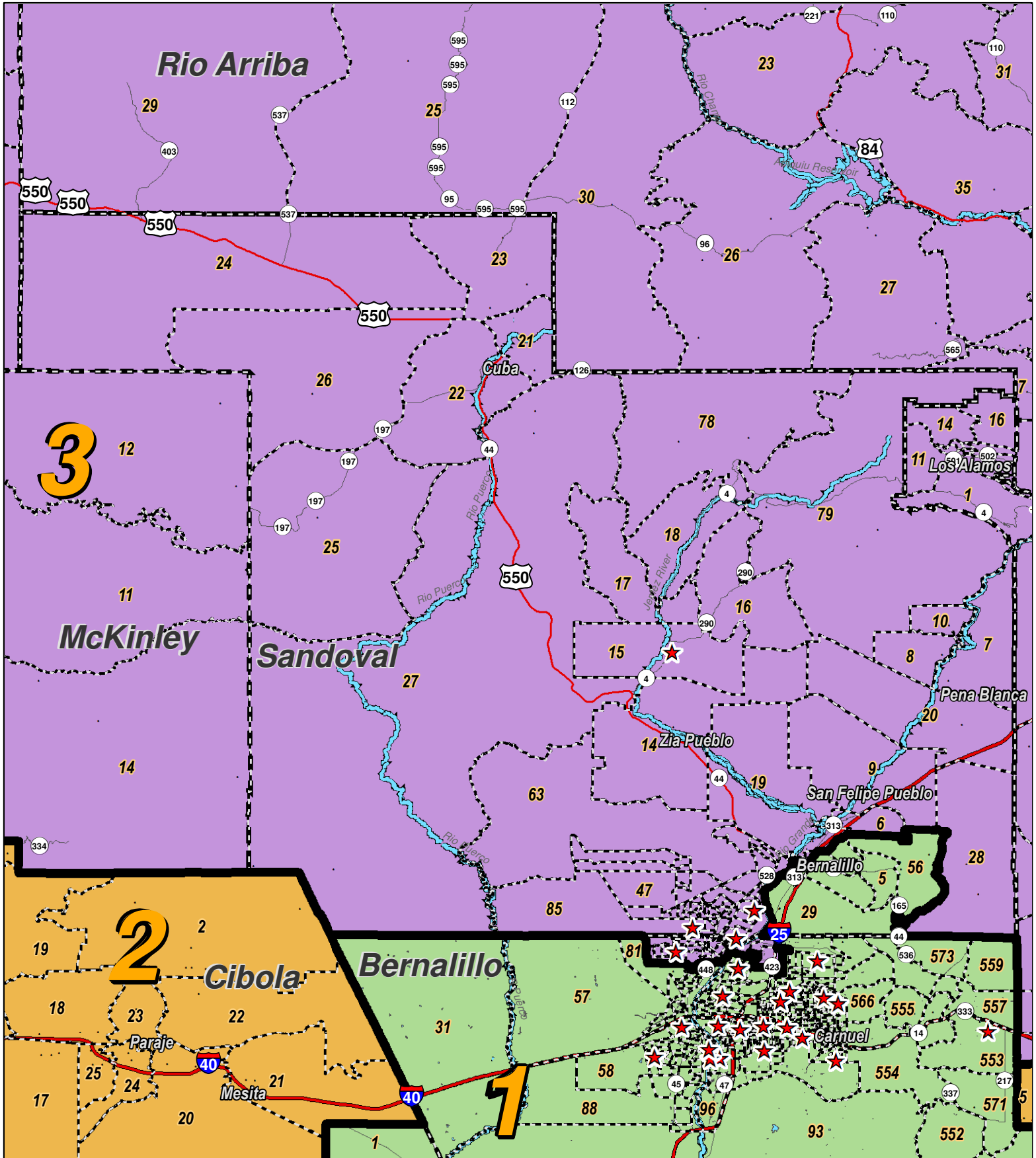
For the New Mexico
Legislative Council Service



LEGEND Created: September 20, 2011

Precincts	Rivers	Interstate
Counties	Lakes / Ponds	US Highway
		State Highway

Research & Polling, Inc. distributes this map assuming no liability for any errors, omissions, or inaccuracies in the information provided regardless of the cause in reliance upon any maps.



For the New Mexico
Legislative Council Service

N

NEW MEXICO

LEGEND Created: September 20, 2011

Precincts	Rivers	Interstate
Counties	Lakes / Ponds	US Highway
		State Highway

Research & Polling, Inc. distributes this map assuming no liability for any errors, omissions, or inaccuracies in the information provided regardless of the cause in reliance upon any maps.

District	Pop	Deviation	Hispanic	Non-Hispanic Origin				
				White	Native American	Black	Asian	Other Races
1	686,450	57 0.0%	340,323 49.6%	277,546 40.4%	26,884 3.9%	15,368 2.2%	13,489 2.0%	12,840 1.9%
18+	523,049		235,440 45.0%	236,905 45.3%	19,830 3.8%	12,140 2.3%	10,736 2.1%	7,998 1.5%
2	686,379	-14 -0.0%	348,945 50.8%	288,571 42.0%	20,973 3.1%	13,114 1.9%	5,296 0.8%	9,480 1.4%
18+	507,533		232,358 45.8%	240,141 47.3%	14,784 2.9%	9,966 2.0%	4,353 0.9%	5,931 1.2%
3	686,350	-43 -0.0%	264,135 38.5%	267,693 39.0%	127,511 18.6%	6,980 1.0%	7,520 1.1%	12,511 1.8%
18+	509,925		183,528 36.0%	220,802 43.3%	87,348 17.1%	5,347 1.0%	5,867 1.2%	7,033 1.4%
Totals	2,059,179	Ideal: 686,393	953,403 46.3%	833,810 40.5%	175,368 8.5%	35,462 1.7%	26,305 1.3%	34,831 1.8%
18+	1,540,507		651,326 42.3%	697,848 45.3%	121,962 7.9%	27,453 1.8%	20,956 1.4%	20,962 1.4%

District Profile

District	Total Population	Deviation		Total Adult Native American	Adult Hispanic	Adult Non-Hispanic			Performance Measure		Registered Voters				
						White	American	Black	Dem	Rep	Total	% Dem	% Rep	% DTS	% Other
1	686,450	57	0.0%	5.5%	45.0%	45.3%	3.8%	2.3%	54.6%	45.4%	407,592	48.3%	31.4%	16.8%	3.6%
2	686,379	-14	-0.0%	4.4%	45.8%	47.3%	2.9%	2.0%	45.0%	55.0%	344,835	44.6%	37.2%	16.0%	2.2%
3	686,350	-43	-0.0%	19.1%	36.0%	43.3%	17.1%	1.0%	57.9%	42.1%	406,788	54.3%	28.0%	15.0%	2.7%
NM	2,059,179	Ideal: 686,393		9.6%	42.3%	45.3%	7.9%	1.8%	53.0%	47.0%	1,159,215	49.3%	31.9%	15.9%	2.9%

HB 45

NM Congress: CD_187554.1

District Definitions by County and Precinct

Congressional district one is composed of Bernalillo county precincts 4, 5, 7 through 9, 11 through 18, 20 through 67, 70 through 77, 81, 83, 88, 90 through 99, 101 through 114, 119 through 125, 131 through 144, 150 through 154, 161 through 166, 180 through 187, 191 through 197, 211, 212, 214 through 217, 221, 223 through 226, 241 through 246, 251 through 258, 271 through 275, 278, 281 through 287, 289 through 308, 311 through 318, 321 through 324, 326 through 333, 341 through 347, 351 through 358, 371 through 375, 381 through 387, 400 through 421, 423 through 456, 461 through 466, 471 through 478, 480 through 500, 502 through 573 and 601 through 603; Sandoval county precincts 1 through 3, 5, 29, 55, 56 and 76; and Valencia county.

Congressional district two is composed of Catron county; Chaves county; Cibola county; Curry county precincts 1, 2, 5 through 9, 11 through 15, 17 through 33, 35 and 37; De Baca county; Dona Ana county; Eddy county; Grant county; Guadalupe county; Hidalgo county; Lea county; Lincoln county; Luna county; Otero county; Roosevelt county; Sierra county; Socorro county; and Torrance county.

Congressional district three is composed of Bernalillo county precincts 1 through 3, 6, 10, 19, 68, 69, 78 through 80, 82, 84 through 87, 89, 115 through 118, 127 through 129, 170, 171 and 422; Colfax county; Curry county precincts 3, 4, 10, 16, 34 and 36; Harding county; Los Alamos county; McKinley county; Mora county; Quay county; Rio Arriba county; San Juan county; San Miguel county; Sandoval county precincts 4, 6 through 28, 30 through 54, 57 through 75 and 78 through 86; Santa Fe county; Taos county; and Union county."