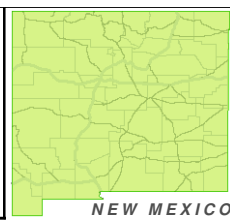


For the New Mexico  
Legislative Council Service


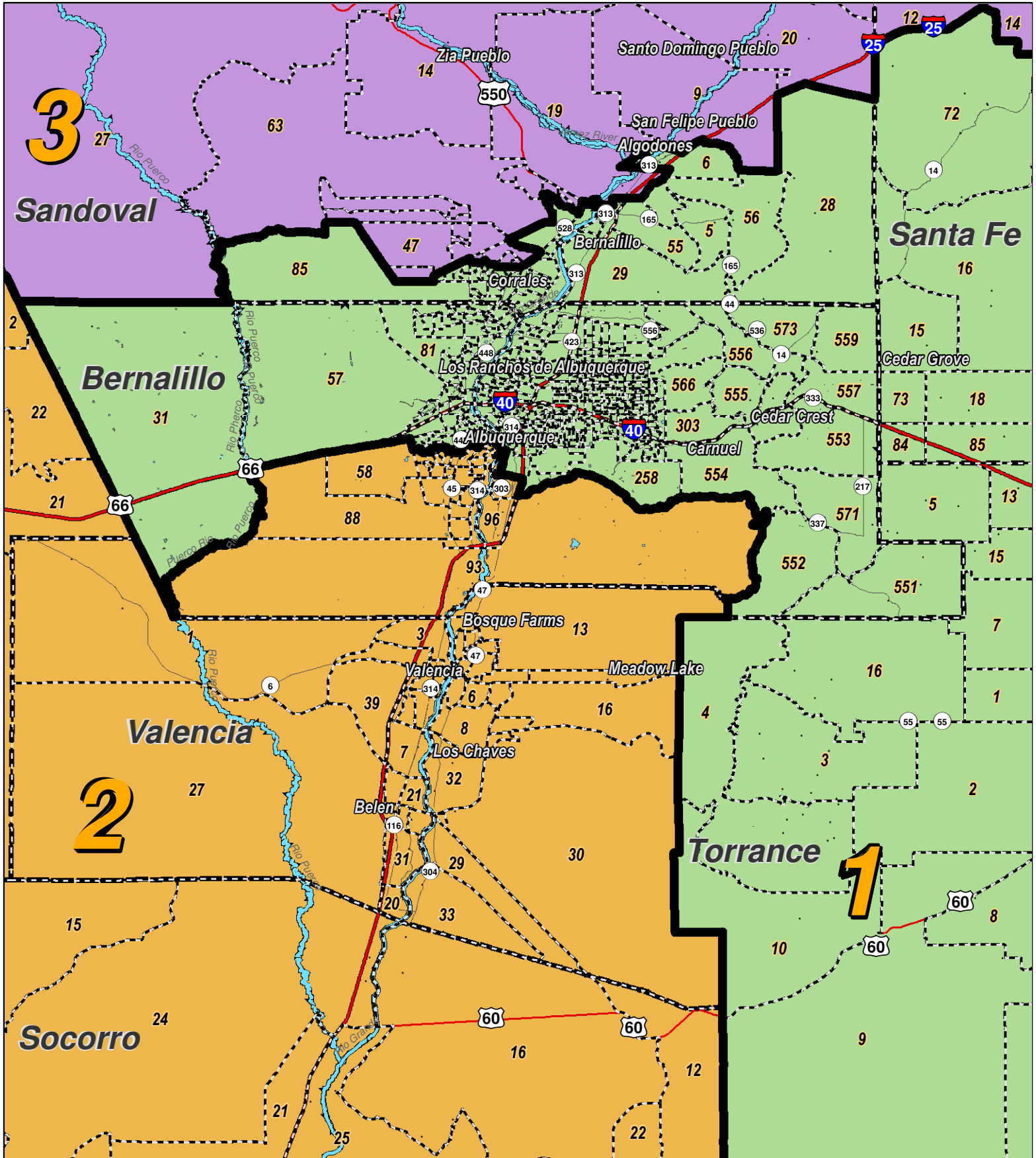


**LEGEND** Created: December 01, 2011

Precincts	Rivers	Interstate
Counties	Lakes / Ponds	US Highway
		State Highway

Research & Polling, Inc. distributes this map assuming no liability for any errors, omissions, or inaccuracies in the information provided regardless of the cause in reliance upon any maps.






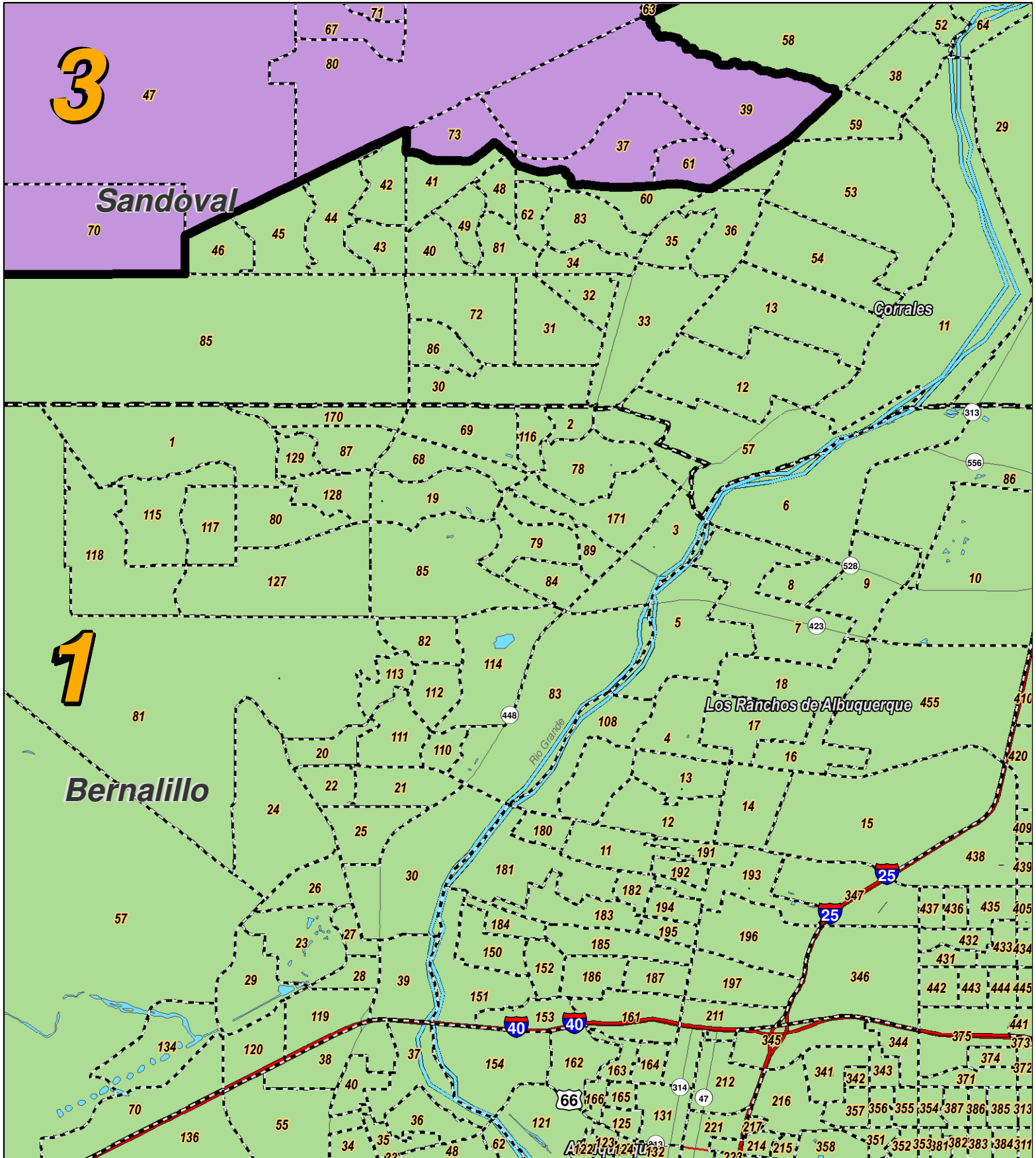
For the New Mexico  
Legislative Council Service



**LEGEND** Created: December 01, 2011

Precincts	Rivers	Interstate
Counties	Lakes / Ponds	US Highway
		State Highway

Research & Polling, Inc. distributes this map assuming no liability for any errors, omissions, or inaccuracies in the information provided regardless of the cause in reliance upon any maps.



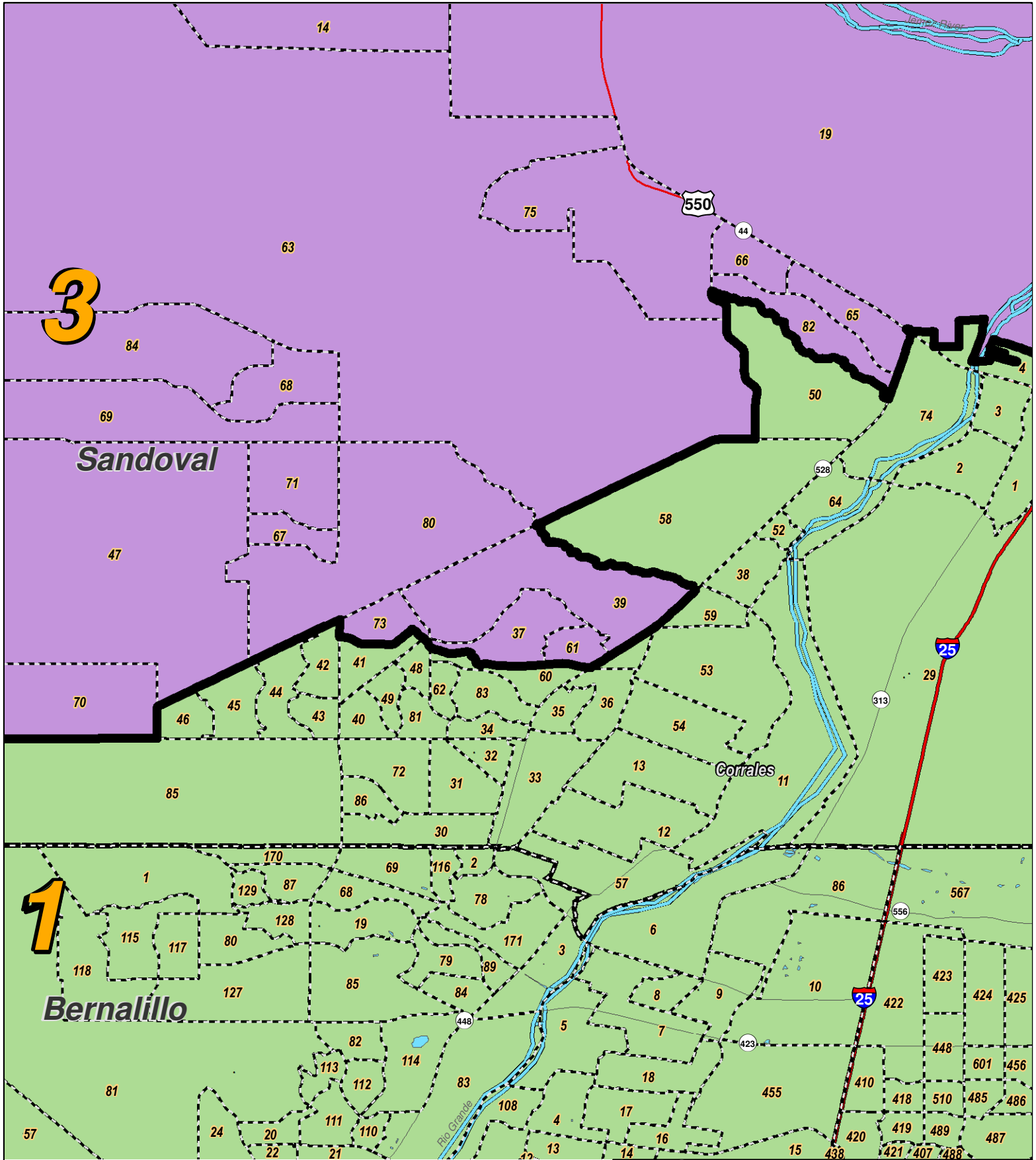
For the New Mexico  
Legislative Council Service



**LEGEND** Created: December 01, 2011

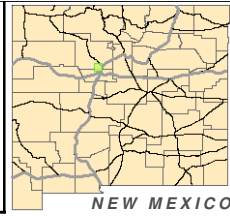
Precincts	Rivers	Interstate
Counties	Lakes / Ponds	US Highway
		State Highway

Research & Polling, Inc. distributes this map assuming no liability for any errors, omissions, or inaccuracies in the information provided regardless of the cause in reliance upon any maps.



**RESEARCH & POLLING INC.**

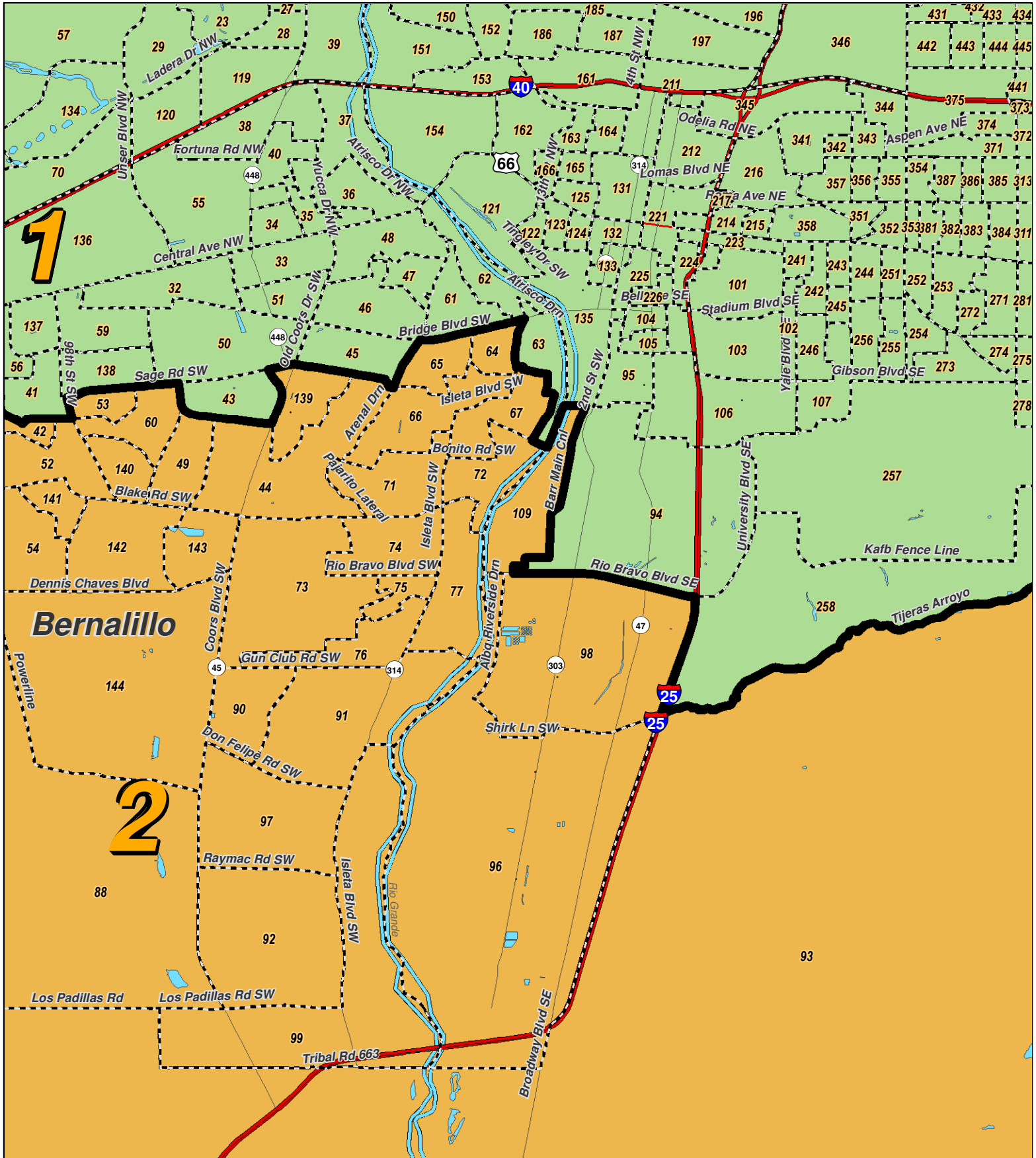
For the New Mexico Legislative Council Service



**LEGEND** Created: December 01, 2011

Precincts	Rivers	Interstate
Counties	Lakes / Ponds	US Highway
		State Highway

Research & Polling, Inc. distributes this map assuming no liability for any errors, omissions, or inaccuracies in the information provided regardless of the cause in reliance upon any maps.



RESEARCH & POLLING INC.

For the New Mexico Legislative Council Service

N

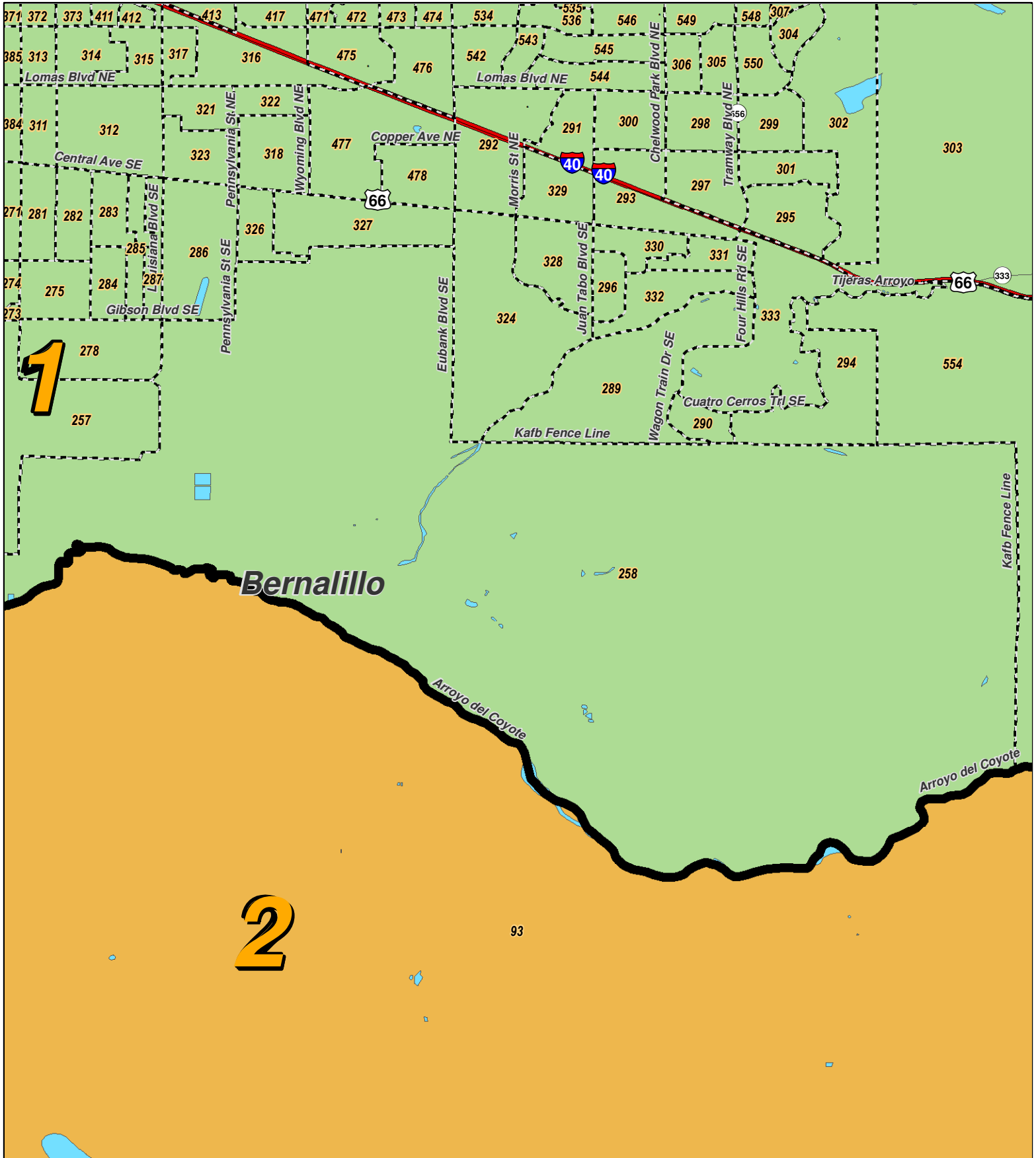
NEW MEXICO

### LEGEND

Created: December 01, 2011

Precincts	Rivers	Interstate
Counties	Lakes / Ponds	US Highway
		State Highway

Research & Polling, Inc. distributes this map assuming no liability for any errors, omissions, or inaccuracies in the information provided regardless of the cause in reliance upon any maps.



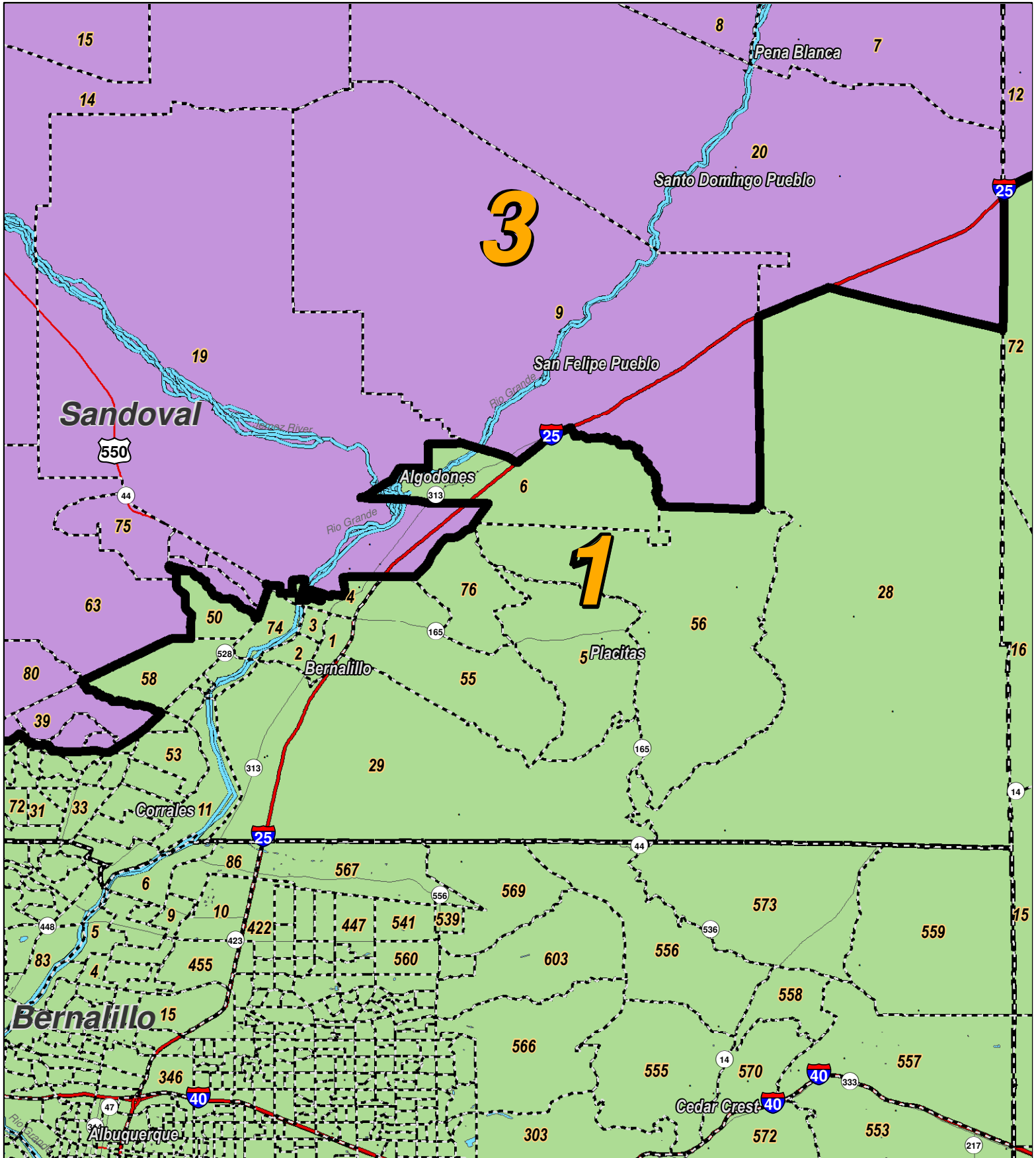
For the New Mexico  
Legislative Council Service



**LEGEND** Created: December 01, 2011

Precincts	Rivers	Interstate
Counties	Lakes / Ponds	US Highway
		State Highway

Research & Polling, Inc. distributes this map assuming no liability for any errors, omissions, or inaccuracies in the information provided regardless of the cause in reliance upon any maps.



**RESEARCH & POLLING**  
INC.

For the New Mexico  
Legislative Council Service



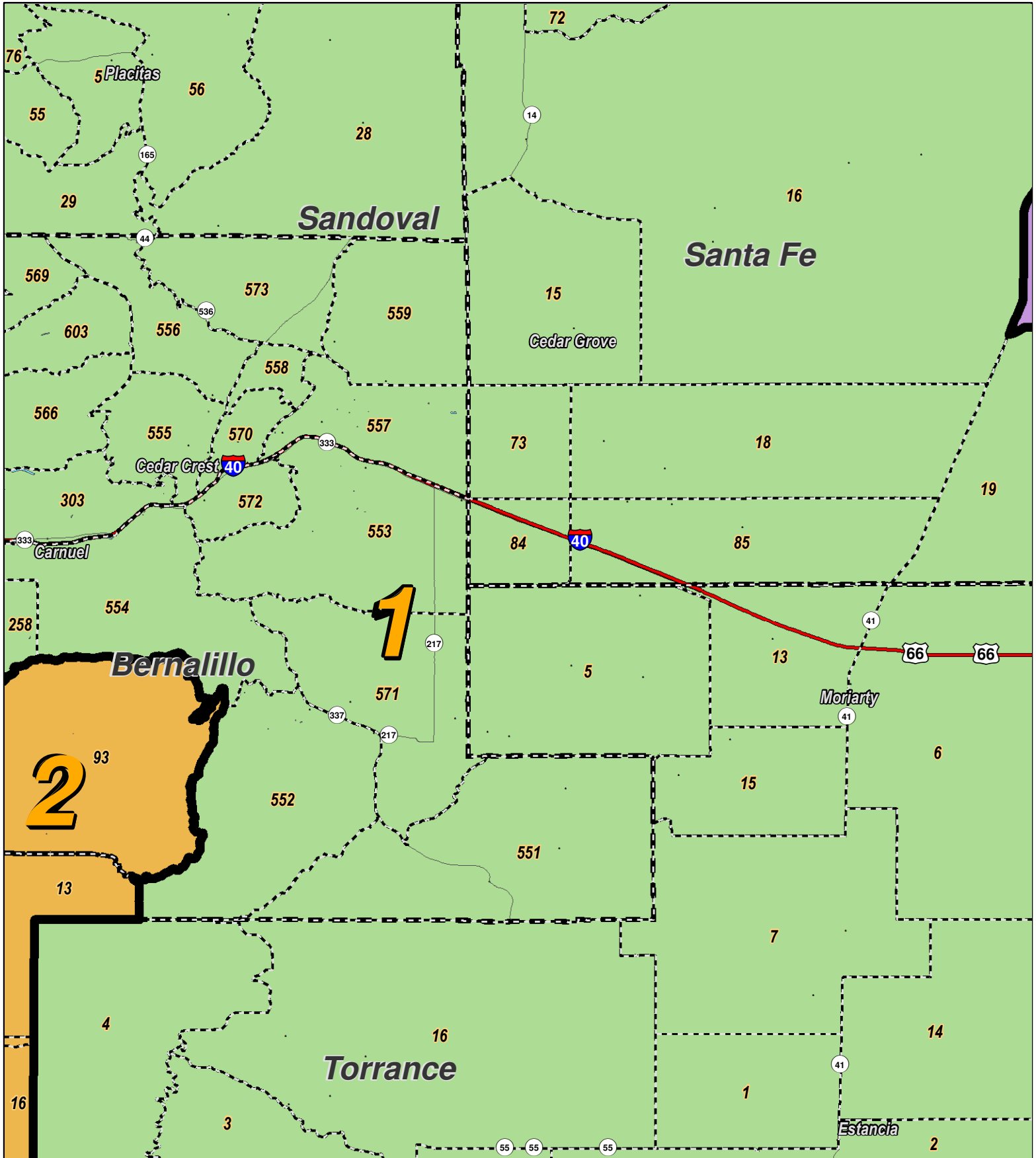
**LEGEND** Created: December 01, 2011


Precincts	Rivers	Interstate
Counties	Lakes / Ponds	US Highway
		State Highway

Research & Polling, Inc. distributes this map assuming no liability for any errors, omissions, or inaccuracies in the information provided regardless of the cause in reliance upon any maps.




# Congress: CD\_187566.1\_NMLULAC (HB 46) Albuquerque Metro East






RESEARCH & POLLING  
INC.

For the New Mexico  
Legislative Council Service





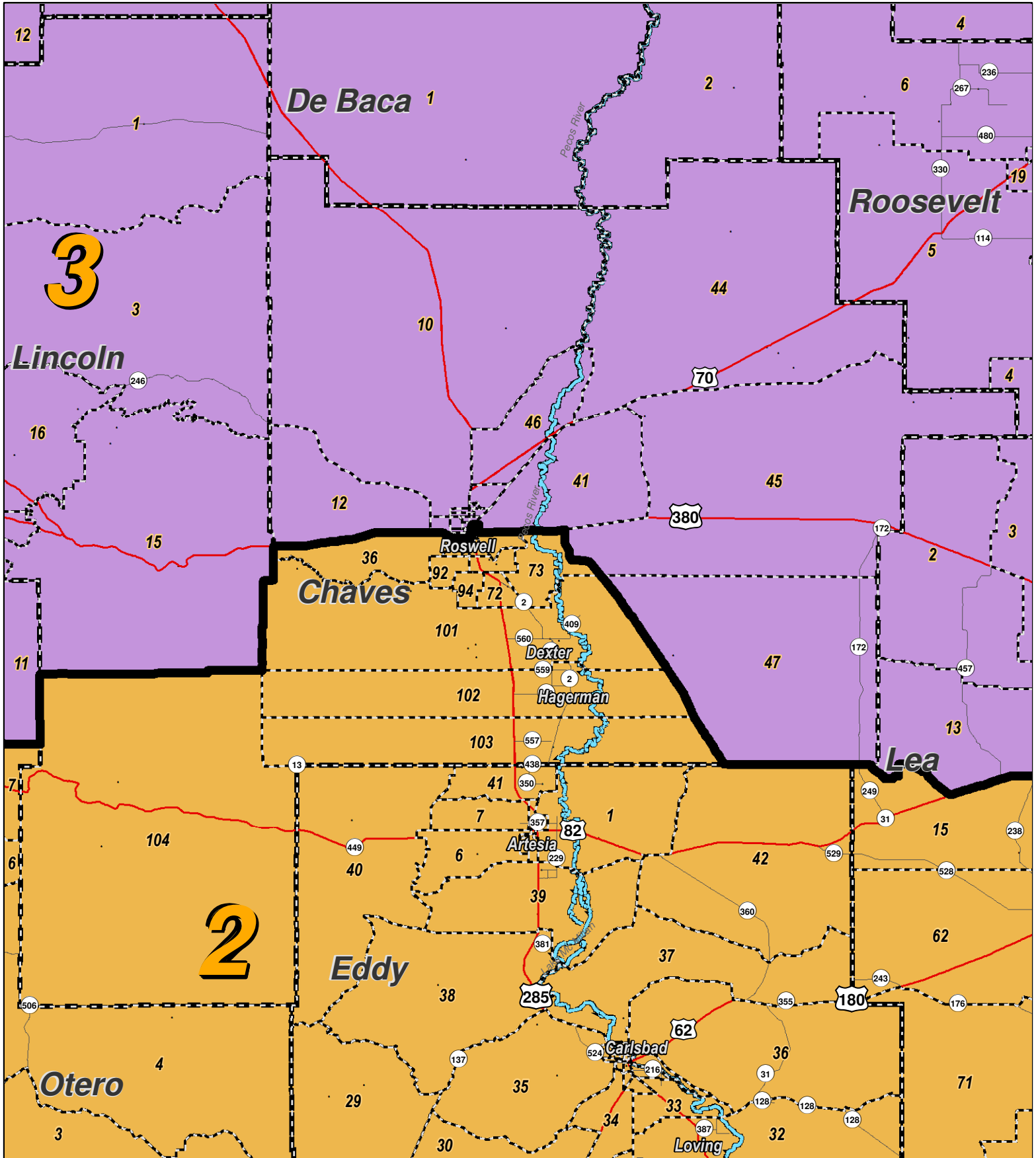
NEW MEXICO

## LEGEND

Created: December 01, 2011

Precincts	Rivers	Interstate
Counties	Lakes / Ponds	US Highway
		State Highway

Research & Polling, Inc. distributes this map assuming no liability for any errors, omissions, or inaccuracies in the information provided regardless of the cause in reliance upon any maps.




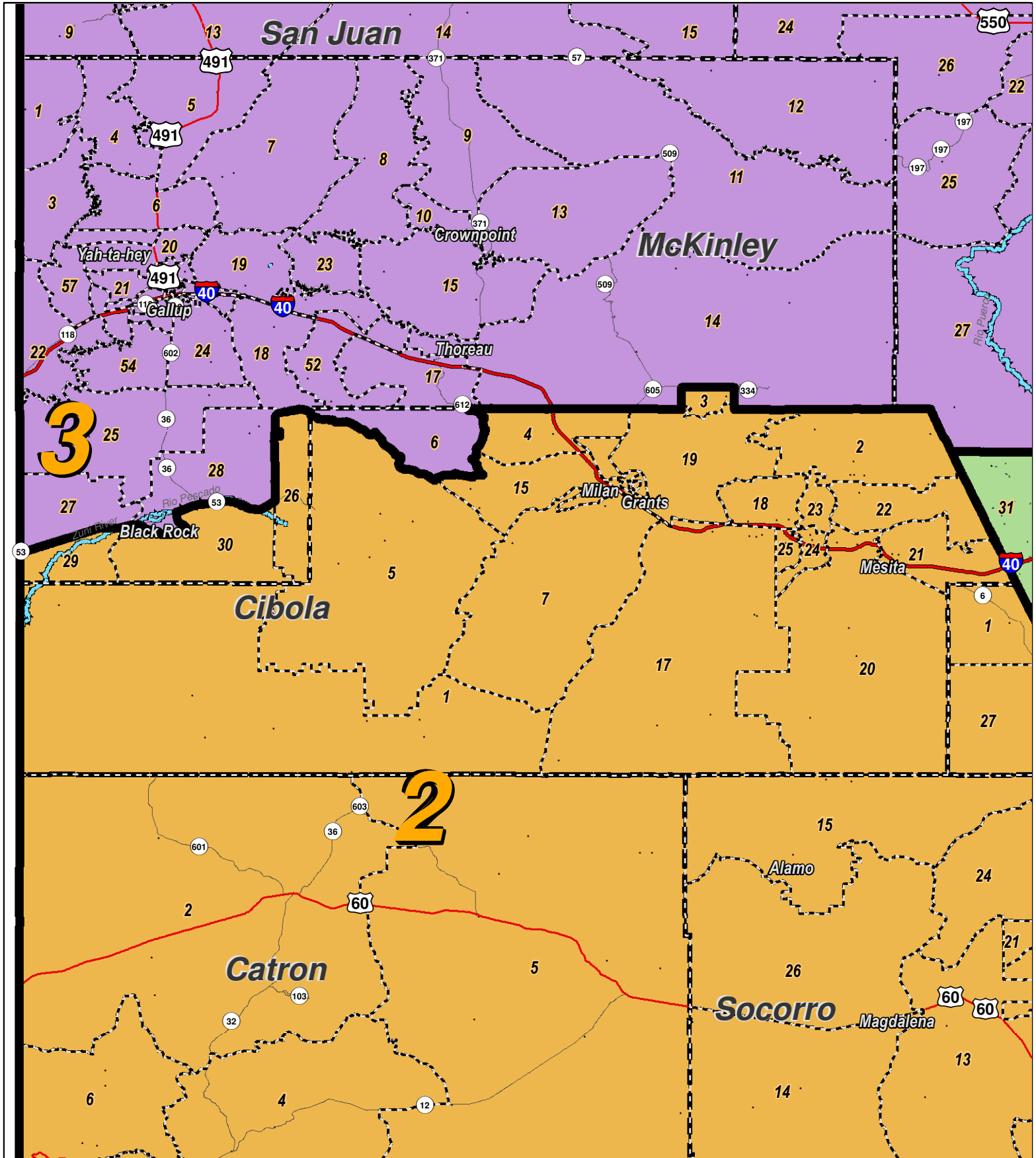
For the New Mexico  
Legislative Council Service



**LEGEND** Created: December 01, 2011

Precincts	Rivers	Interstate
Counties	Lakes / Ponds	US Highway
		State Highway

Research & Polling, Inc. distributes this map assuming no liability for any errors, omissions, or inaccuracies in the information provided regardless of the cause in reliance upon any maps.



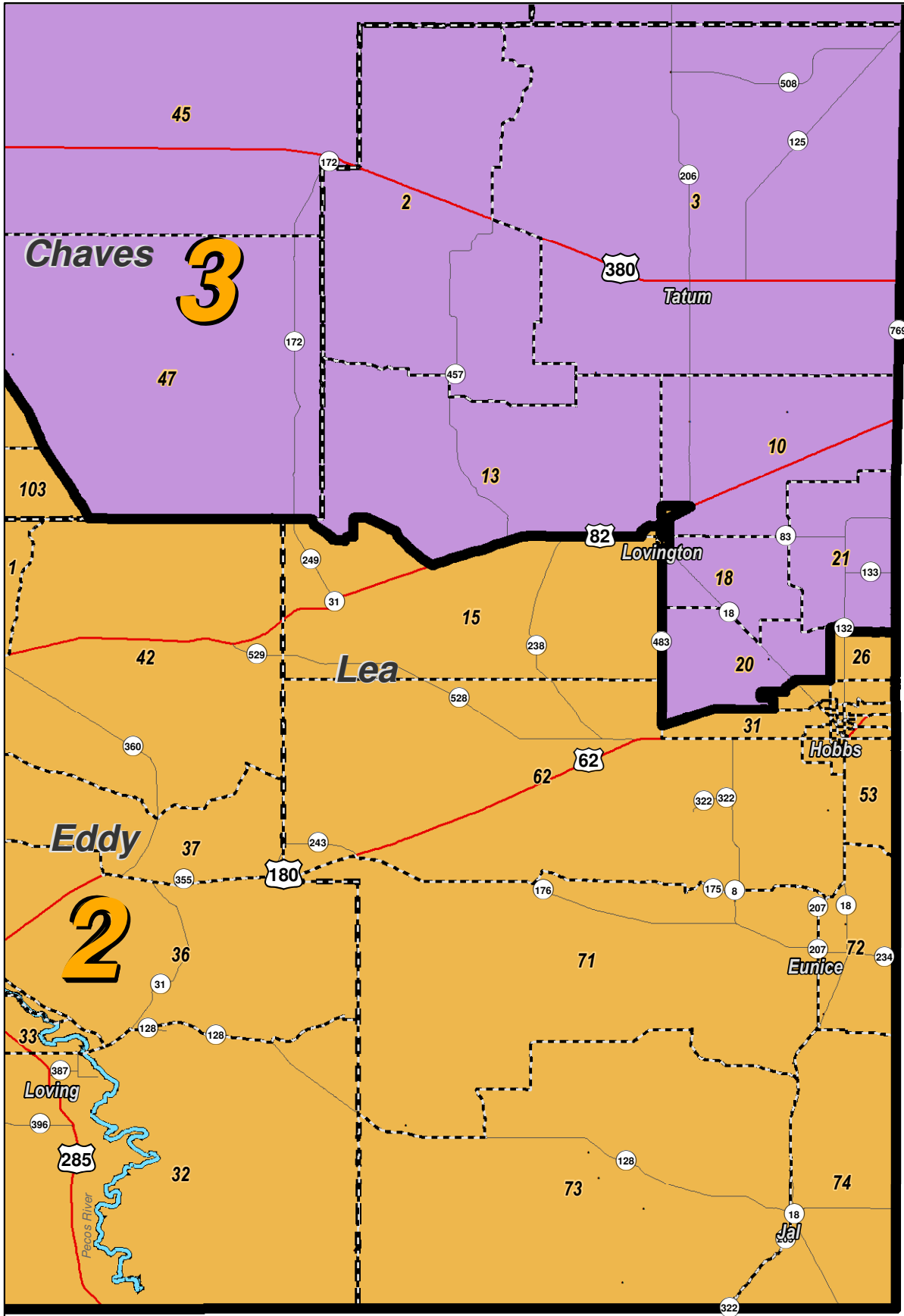
For the New Mexico  
Legislative Council Service



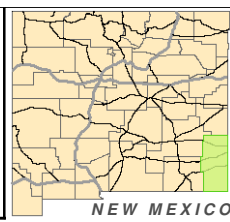
**LEGEND** Created: December 01, 2011

Precincts	Rivers	Interstate
Counties	Lakes / Ponds	US Highway
		State Highway

Research & Polling, Inc. distributes this map assuming no liability for any errors, omissions, or inaccuracies in the information provided regardless of the cause in reliance upon any maps.



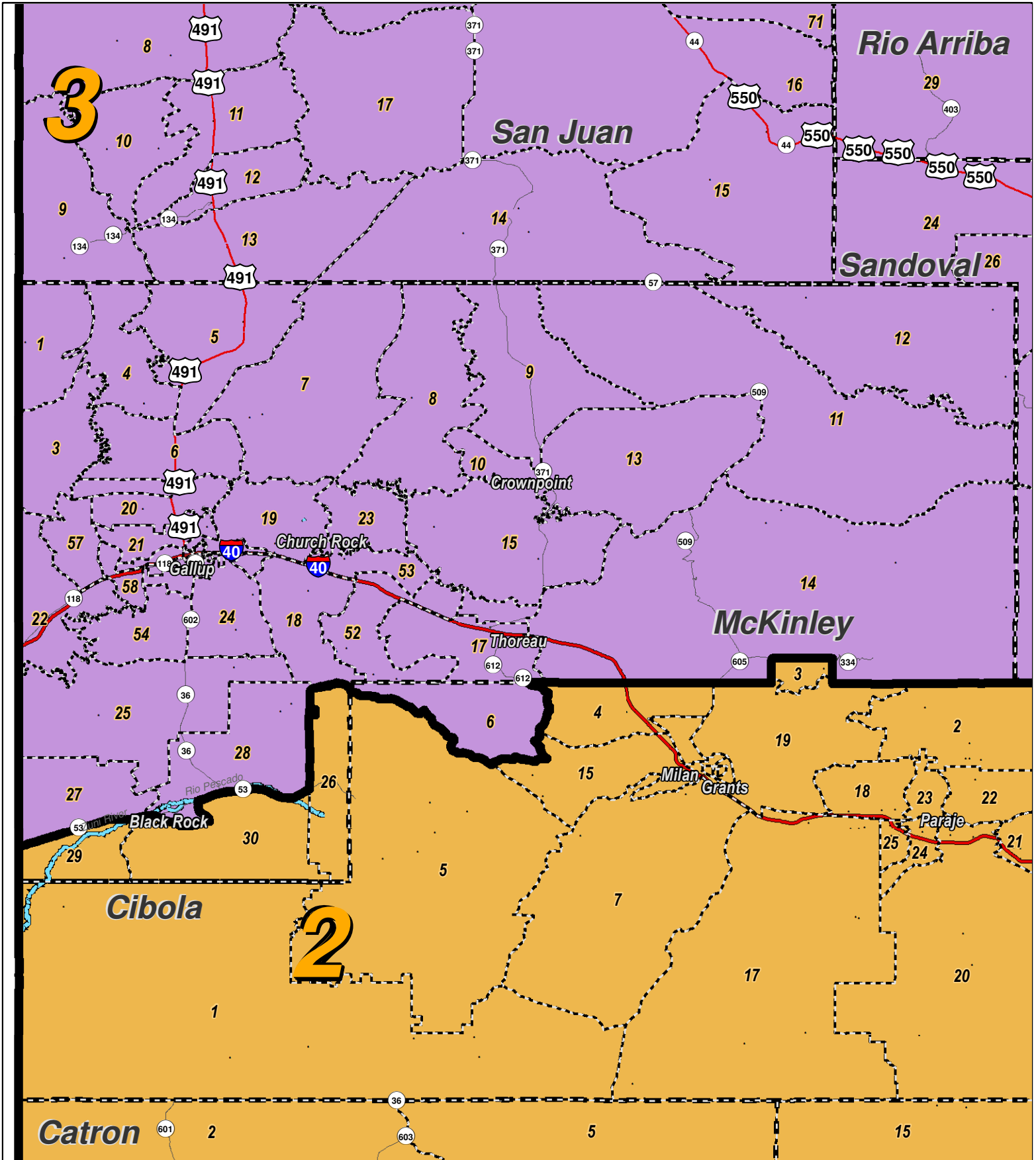
For the New Mexico  
Legislative Council Service



**LEGEND** Created: December 01, 2011

Precincts	Rivers	Interstate
Counties	Lakes / Ponds	US Highway
		State Highway

Research & Polling, Inc. distributes this map assuming no liability for any errors, omissions, or inaccuracies in the information provided regardless of the cause in reliance upon any maps.



For the New Mexico  
Legislative Council Service

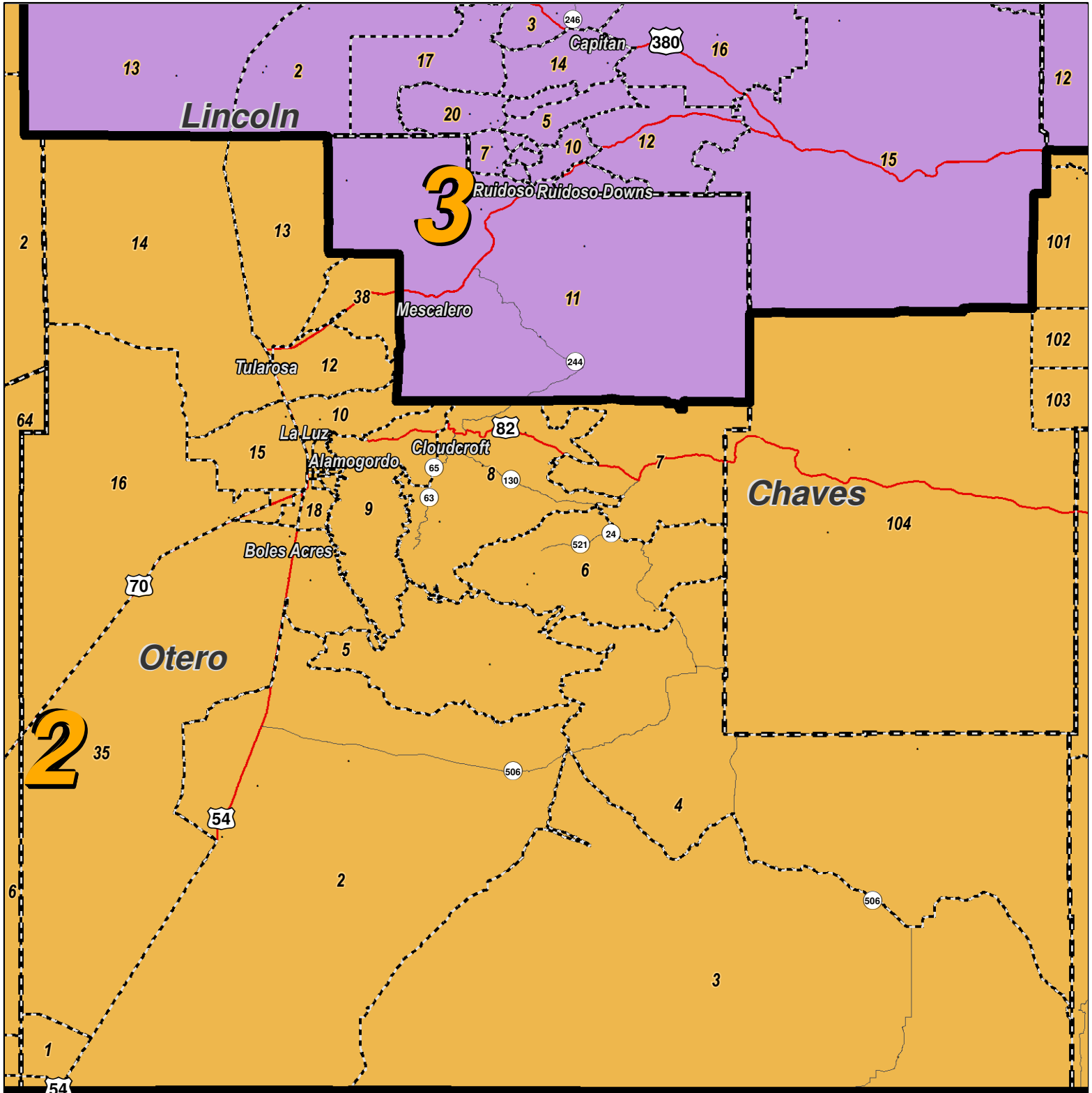


**LEGEND**

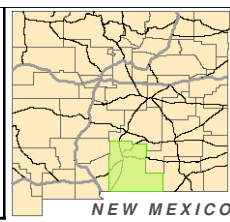
Created: December 01, 2011

- Precincts
- Counties
- Rivers
- Lakes / Ponds
- Interstate
- US Highway
- State Highway

Research & Polling, Inc. distributes this map assuming no liability for any errors, omissions, or inaccuracies in the information provided regardless of the cause in reliance upon any maps.



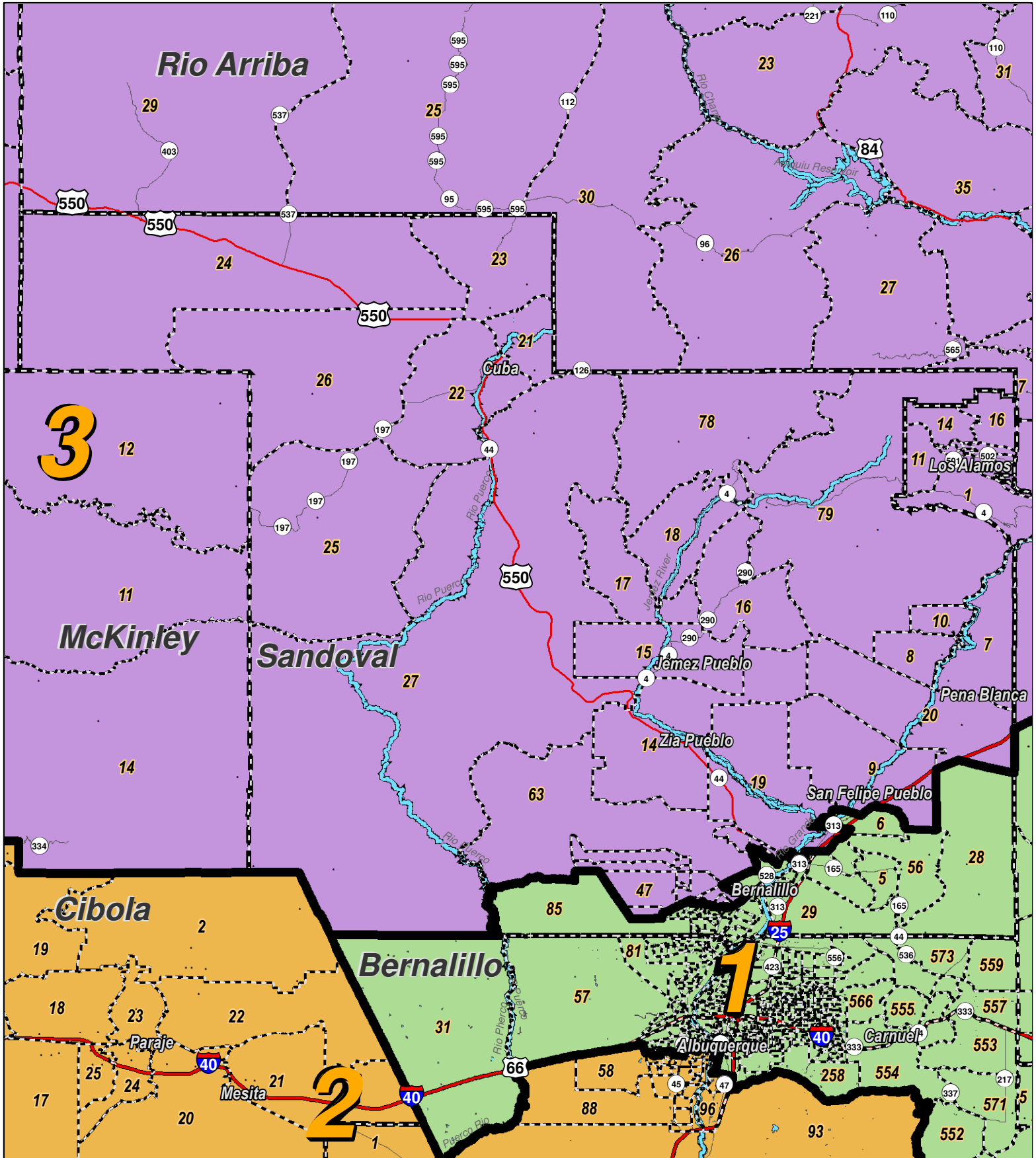
For the New Mexico  
Legislative Council Service



**LEGEND** Created: December 01, 2011

Precincts	Rivers	Interstate
Counties	Lakes / Ponds	US Highway
		State Highway

Research & Polling, Inc. distributes this map assuming no liability for any errors, omissions, or inaccuracies in the information provided regardless of the cause in reliance upon any maps.



For the New Mexico  
Legislative Council Service

N

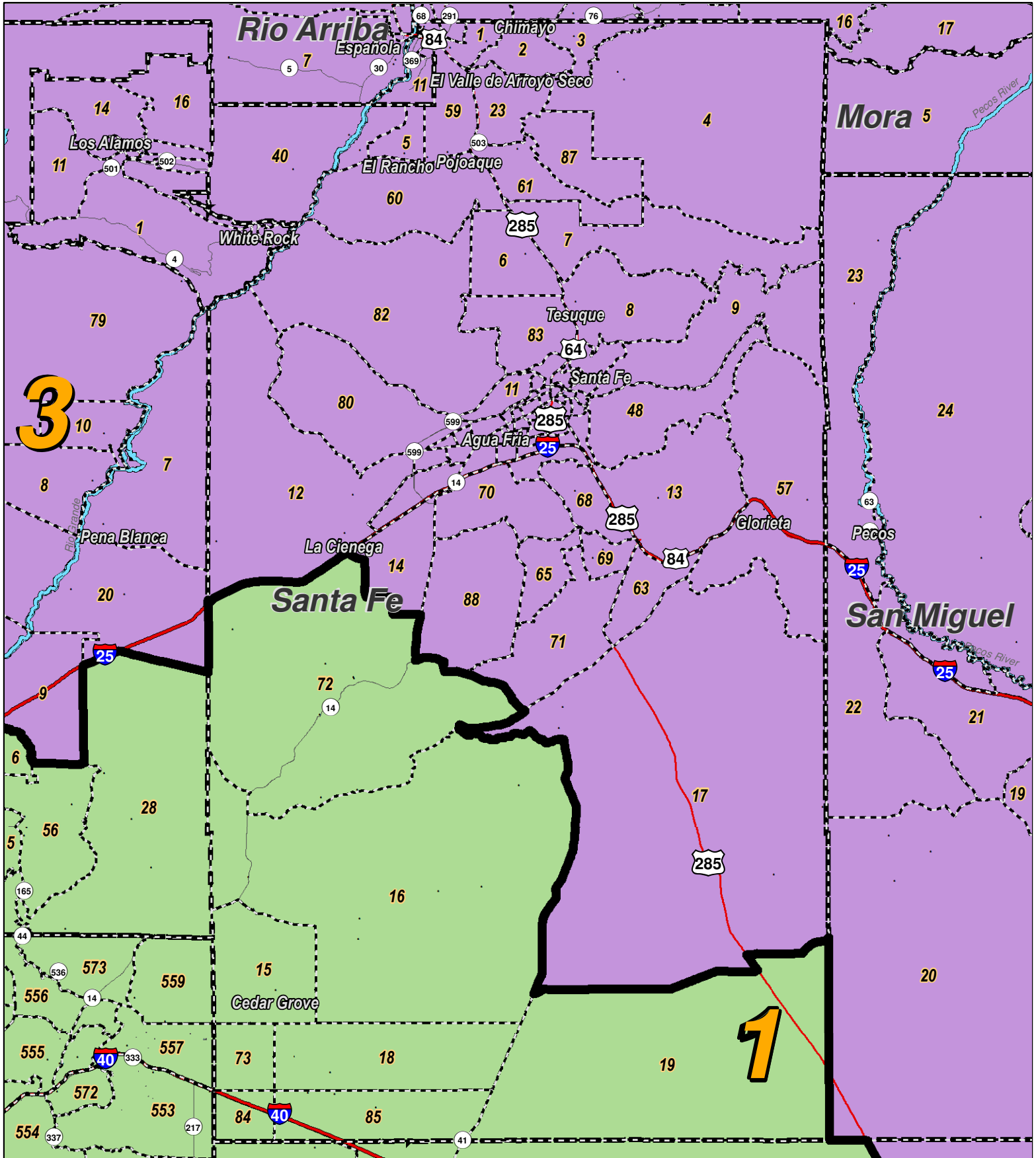
NEW MEXICO

### LEGEND

Created: December 01, 2011

<ul style="list-style-type: none"> <li> Precincts</li> <li> Counties</li> </ul>	<ul style="list-style-type: none"> <li> Rivers</li> <li> Lakes / Ponds</li> </ul>	<ul style="list-style-type: none"> <li> Interstate</li> <li> US Highway</li> <li> State Highway</li> </ul>
---	---	--

Research & Polling, Inc. distributes this map assuming no liability for any errors, omissions, or inaccuracies in the information provided regardless of the cause in reliance upon any maps.



For the New Mexico  
Legislative Council Service

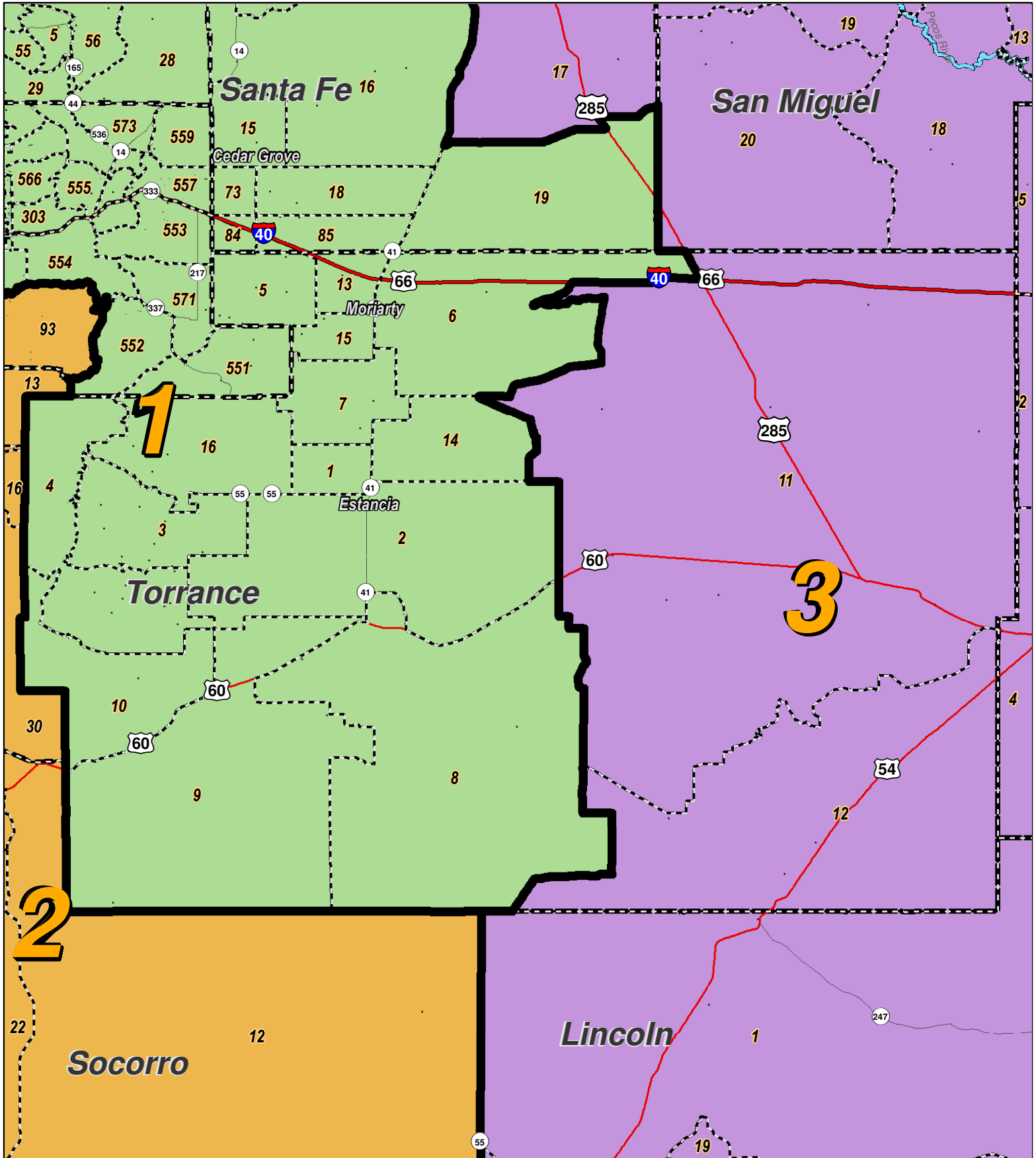


**LEGEND** Created: December 01, 2011

Precincts	Rivers	Interstate
Counties	Lakes / Ponds	US Highway
		State Highway

Research & Polling, Inc. distributes this map assuming no liability for any errors, omissions, or inaccuracies in the information provided regardless of the cause in reliance upon any maps.





For the New Mexico  
Legislative Council Service



**LEGEND** Created: December 01, 2011

Precincts	Rivers	Interstate
Counties	Lakes / Ponds	US Highway
		State Highway

Research & Polling, Inc. distributes this map assuming no liability for any errors, omissions, or inaccuracies in the information provided regardless of the cause in reliance upon any maps.



District	Pop	Deviation	Hispanic	Non-Hispanic Origin				
				White	Native American	Black	Asian	Other Races
1	686,337	-56 -0.0%	293,088 42.7%	321,238 46.8%	25,124 3.7%	16,646 2.4%	15,633 2.3%	14,608 2.1%
18+	527,082		203,259 38.6%	271,244 51.5%	18,382 3.5%	12,981 2.5%	12,355 2.3%	8,861 1.7%
2	686,411	18 0.0%	391,091 57.0%	244,736 35.7%	25,987 3.8%	11,119 1.6%	4,733 0.7%	8,745 1.3%
18+	503,447		261,692 52.0%	204,921 40.7%	18,772 3.7%	8,639 1.7%	3,880 0.8%	5,543 1.1%
3	686,431	38 0.0%	269,224 39.2%	267,836 39.0%	124,257 18.1%	7,697 1.1%	5,939 0.9%	11,478 1.7%
18+	509,978		186,375 36.5%	221,683 43.5%	84,808 16.6%	5,833 1.1%	4,721 0.9%	6,558 1.3%
<b>Totals</b>	2,059,179	Ideal: 686,393	953,403 46.3%	833,810 40.5%	175,368 8.5%	35,462 1.7%	26,305 1.3%	34,831 1.7%
18+	1,540,507		651,326 42.3%	697,848 45.3%	121,962 7.9%	27,453 1.8%	20,956 1.4%	20,962 1.3%

**District Profile**

District	Total Population	Deviation		Total Adult Native American	Adult Hispanic	Adult Non-Hispanic			Performance Measure		Registered Voters				
						White	American	Black	Dem	Rep	Total	% Dem	% Rep	% DTS	% Other
1	686,337	-56	-0.0%	5.1%	38.6%	51.5%	3.5%	2.5%	52.2%	47.8%	431,663	45.7%	34.2%	16.4%	3.7%
2	686,411	18	0.0%	5.3%	52.0%	40.7%	3.7%	1.7%	49.8%	50.2%	336,888	48.5%	32.3%	16.7%	2.4%
3	686,431	38	0.0%	18.6%	36.5%	43.5%	16.6%	1.1%	56.5%	43.5%	390,664	54.0%	29.0%	14.7%	2.3%
<b>NM</b>	2,059,179	<b>Ideal: 686,393</b>		9.6%	42.3%	45.3%	7.9%	1.8%	53.0%	47.0%	1,159,215	49.3%	31.9%	15.9%	2.9%

## NM Congress: CD\_187566.1\_NMLULAC (HB 46)

### District Definitions by County and Precinct

Congressional district one is composed of Bernalillo county precincts 1 through 41, 43, 45 through 48, 50, 51, 55 through 57, 59, 61 through 63, 68 through 70, 78 through 87, 89, 94, 95, 101 through 108, 110 through 125, 127 through 129, 131 through 138, 150 through 154, 161 through 166, 170, 171, 180 through 187, 191 through 197, 211, 212, 214 through 217, 221, 223 through 226, 241 through 246, 251 through 258, 271 through 275, 278, 281 through 287, 289 through 308, 311 through 318, 321 through 324, 326 through 333, 341 through 347, 351 through 358, 371 through 375, 381 through 387, 400 through 456, 461 through 466, 471 through 478, 480 through 500, 502 through 573 and 601 through 603; Sandoval county precincts 1 through 6, 11 through 13, 28 through 36, 38, 40 through 46, 48 through 50, 52 through 60, 62, 64, 72, 74, 76, 81, 83, 85 and 86; Santa Fe county precincts 15, 16, 18, 19, 72, 73, 84 and 85; and Torrance county precincts 1 through 10 and 13 through 16.

Congressional district two is composed of Bernalillo county precincts 42, 44, 49, 52 through 54, 58, 60, 64 through 67, 71 through 77, 88, 90 through 93, 96 through 99, 109 and 139 through 144; Catron county; Chaves county precincts 36, 42, 43, 51, 52, 61 through 63, 71 through 73, 85, 90 through 94 and 101 through 104; Cibola county precincts 1 through 5 and 7 through 25; Dona Ana county; Eddy county; Grant county; Hidalgo county; Lea county precincts 11, 12, 14 through 17, 22 through 36, 41 through 44, 51 through 55, 61, 62 and 71 through 74; Luna county; McKinley county precincts 26, 29 and 30; Otero county precincts 1 through 10 and 12 through 41; Sierra county; Socorro county; and Valencia county.

Congressional district three is composed of Chaves county precincts 1 through 7, 9 through 16, 21 through 25, 31 through 35, 41, 44 through 47 and 81 through 84; Cibola county precinct 6; Colfax county; Curry county; De Baca county; Guadalupe county; Harding county; Lea county precincts 2, 3, 10, 13, 18, 20 and 21; Lincoln county; Los Alamos county; McKinley county precincts 1 through 25, 27, 28, 31 through 50 and 52 through 59; Mora county; Otero county precinct 11; Quay county; Rio Arriba county; Roosevelt county; San Juan county; San Miguel county; Sandoval county precincts 7 through 10, 14 through 27, 37, 39, 47, 51, 61, 63, 65 through 71, 73, 75, 78 through 80, 82 and 84; Santa Fe county precincts 1 through 14, 17, 20 through 71, 74 through 83 and 86 through 88; Taos county; Torrance county precincts 11 and 12; and Union county."