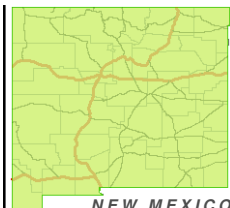


For the New Mexico  
Legislative Council Service



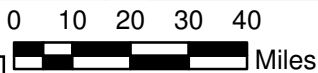
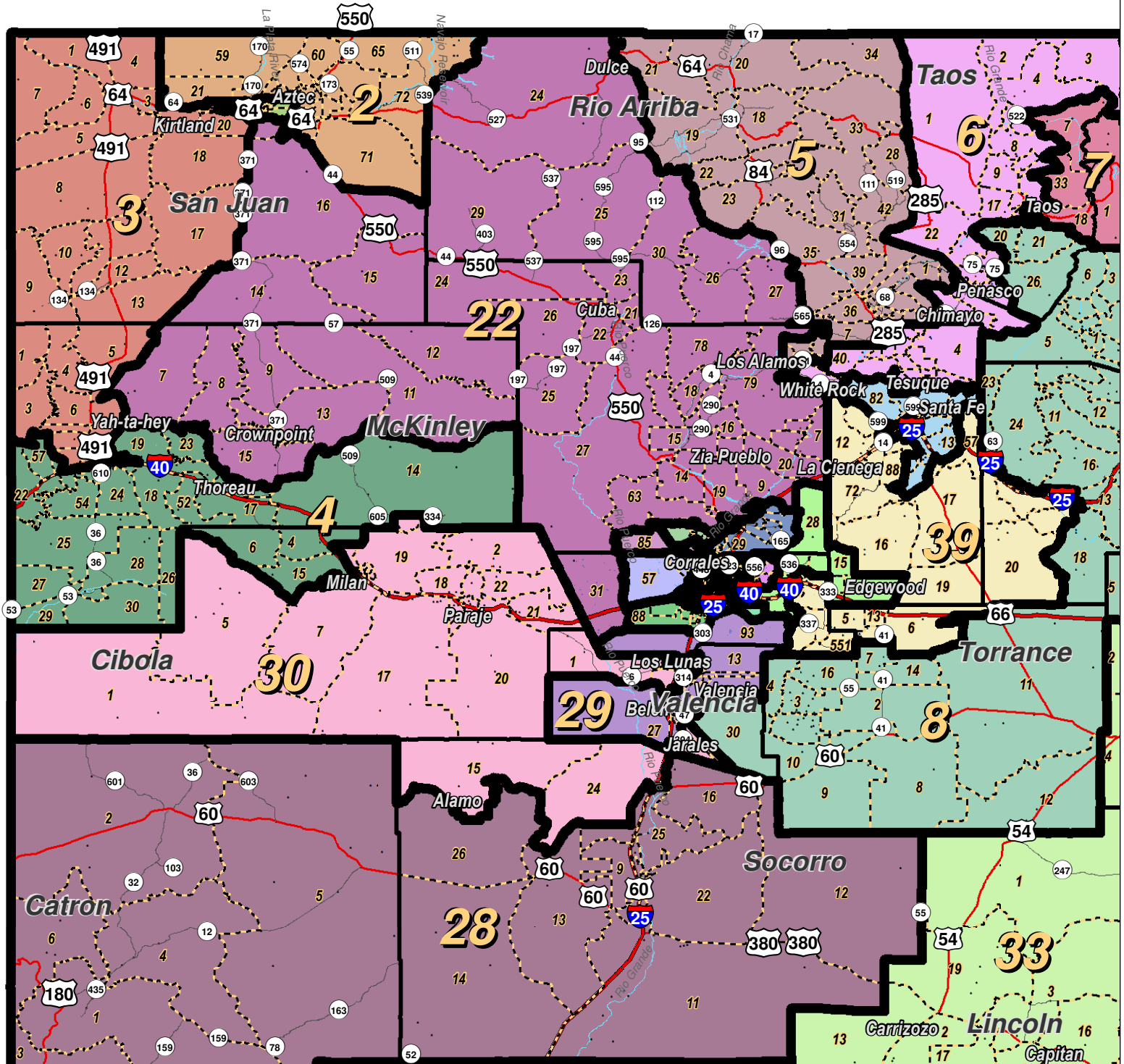
**LEGEND** Created: September 22, 2011

- ▭ Counties
- ↗ Interstate Highway
- ~ Rivers
- ↘ US Highway

Research & Polling, Inc. distributes this map assuming no liability for any errors, omissions, or inaccuracies in the information provided regardless of the cause in reliance upon any maps.








**LEGEND**

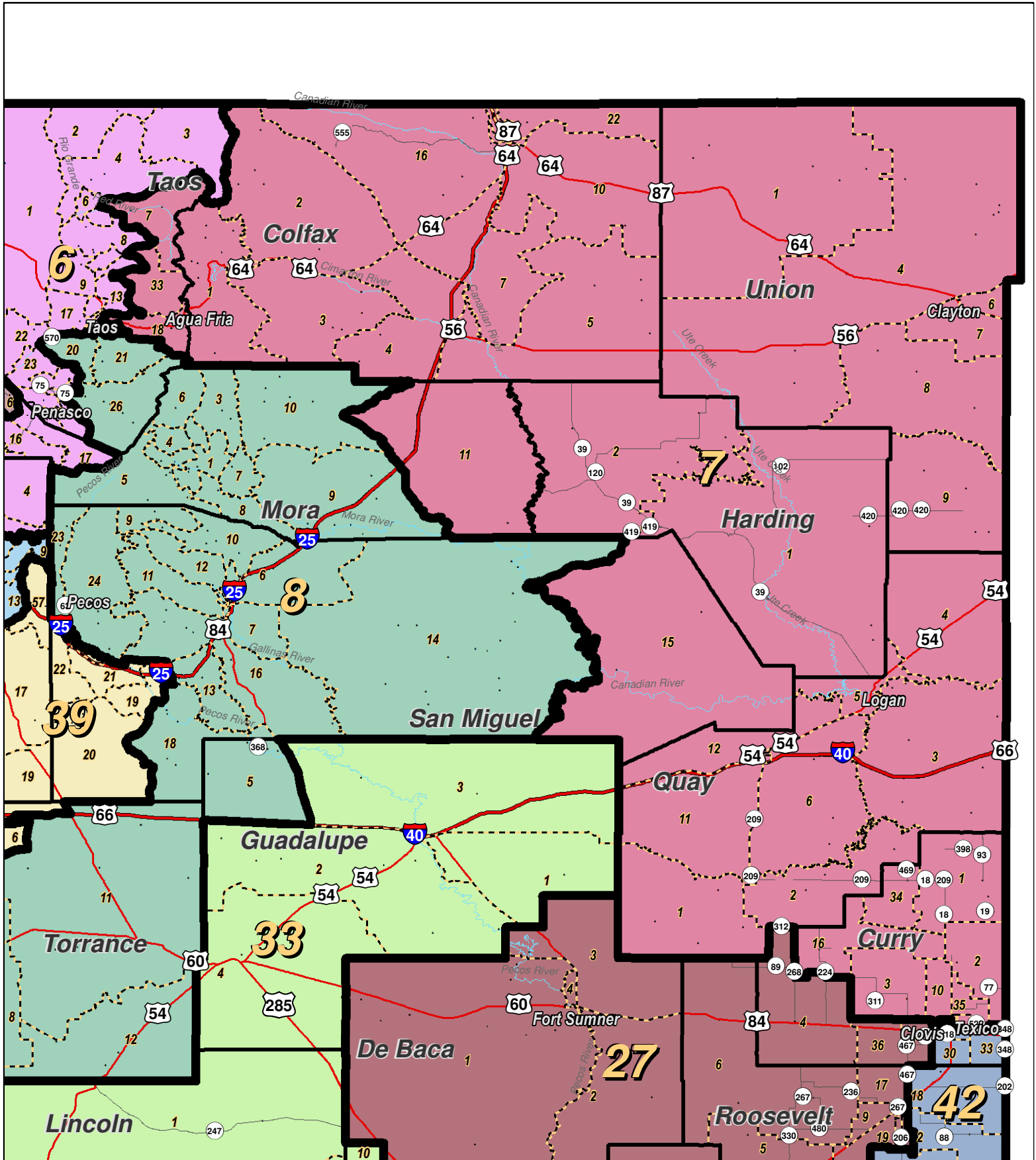
Created: September 22, 2011

- Precincts
- Counties
- Rivers
- Lakes / Ponds
- Interstate
- US Highway
- State Highway



For the New Mexico  
Legislative Council Service

Research & Polling, Inc. distributes this map assuming no liability for any errors, omissions, or inaccuracies in the information provided regardless of the cause in reliance upon any maps.



0 10 20 30 40 Miles

RESEARCH & POLLING INC.

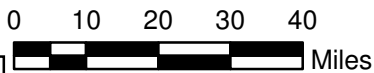
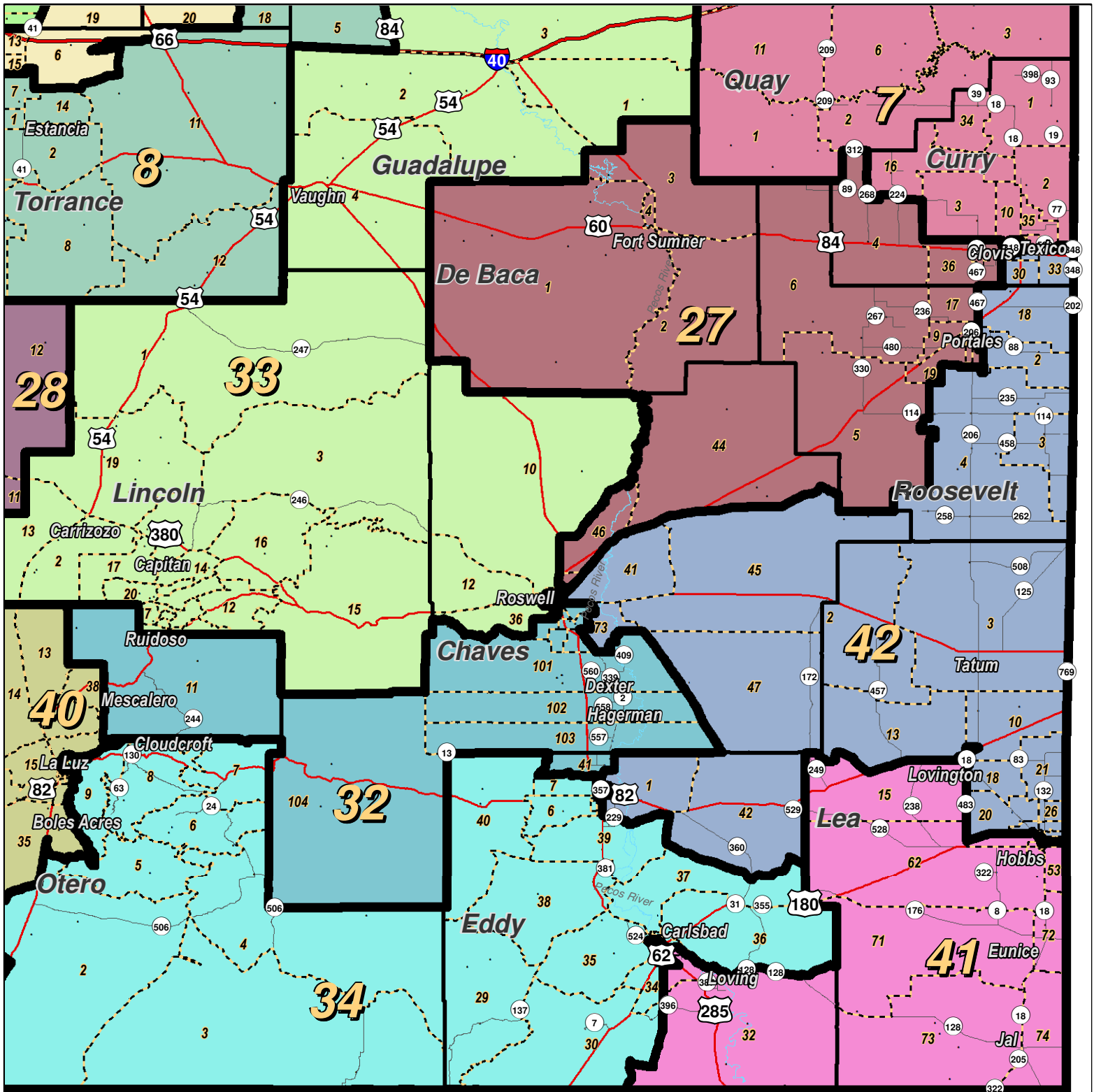
For the New Mexico Legislative Council Service



**LEGEND** Created: September 22, 2011

- Precincts
- Rivers
- Interstate
- Counties
- Lakes / Ponds
- US Highway
- State Highway

Research & Polling, Inc. distributes this map assuming no liability for any errors, omissions, or inaccuracies in the information provided regardless of the cause in reliance upon any maps.




For the New Mexico  
Legislative Council Service

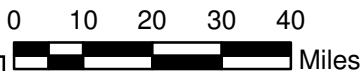
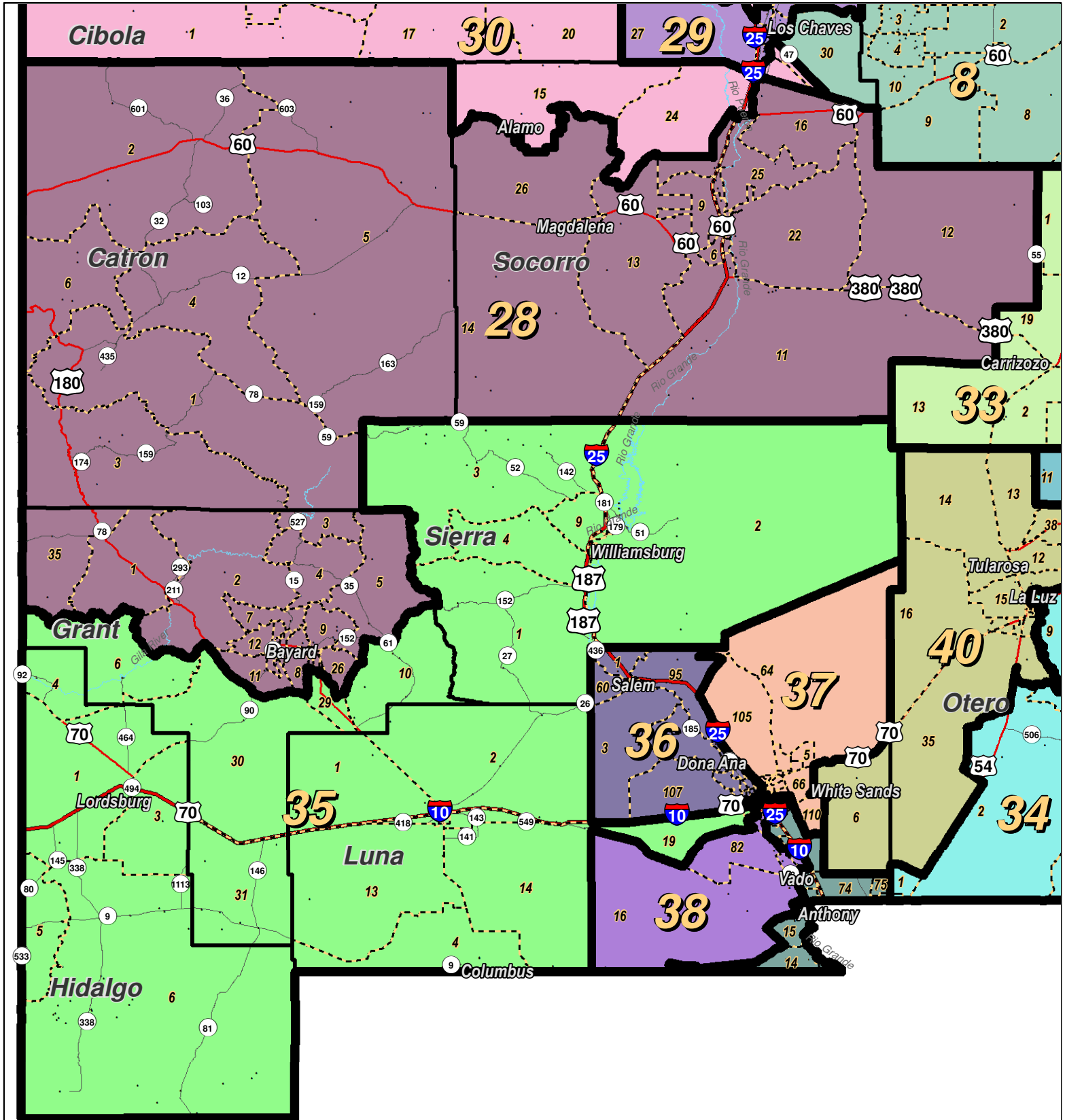


**LEGEND** Created: September 22, 2011

- Precincts
- Counties
- Rivers
- Lakes / Ponds
- Interstate
- US Highway
- State Highway

Research & Polling, Inc. distributes this map assuming no liability for any errors, omissions, or inaccuracies in the information provided regardless of the cause in reliance upon any maps.





**LEGEND** Created: September 22, 2011

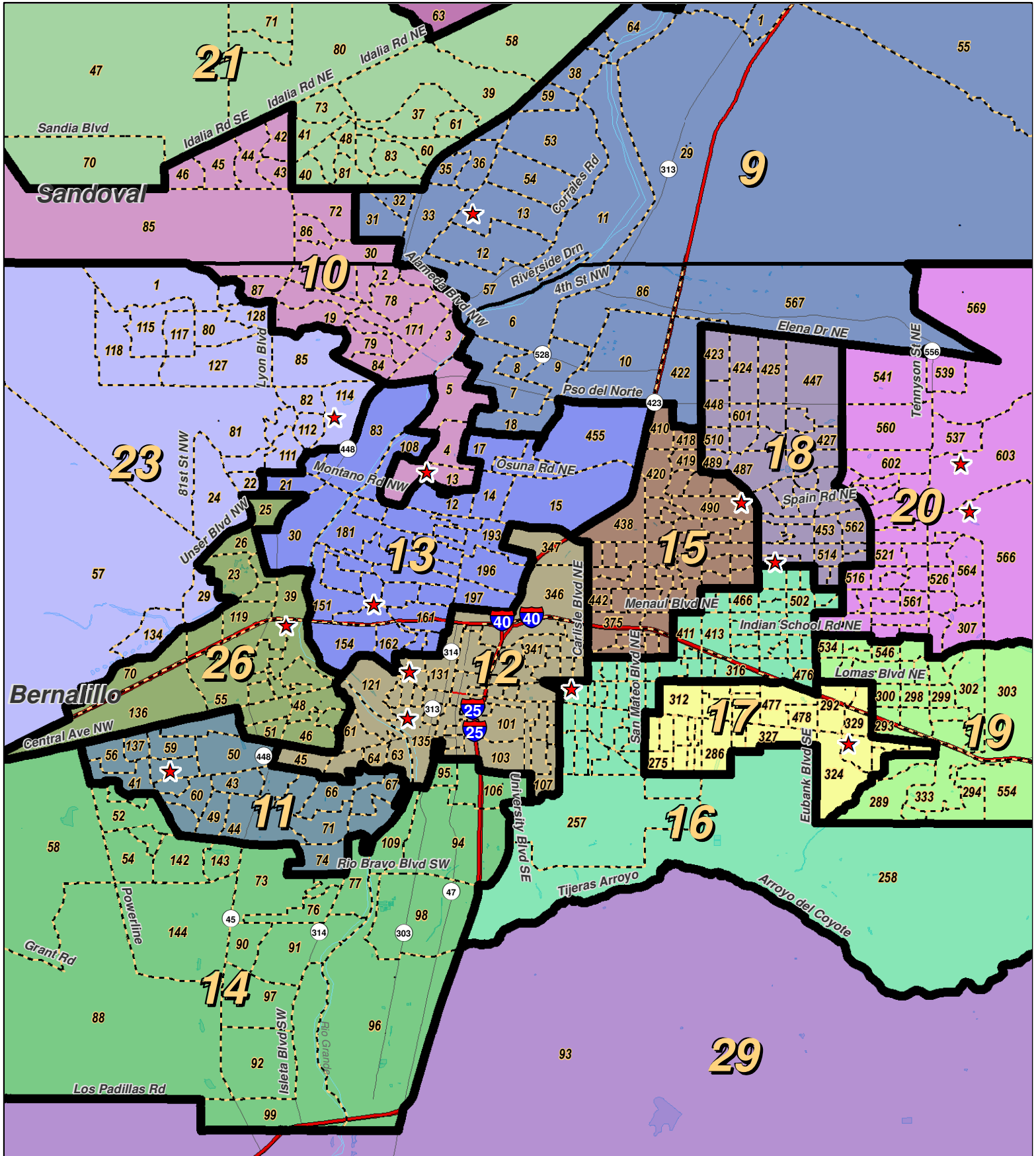
- Precincts
- Rivers
- Interstate
- Lakes / Ponds
- US Highway
- State Highway

For the New Mexico  
Legislative Council Service

Research & Polling, Inc. distributes this map assuming no liability for any errors, omissions, or inaccuracies in the information provided regardless of the cause in reliance upon any maps.







0 1 2 3 4 Miles

**RESEARCH & POLLING INC.**

For the New Mexico Legislative Council Service

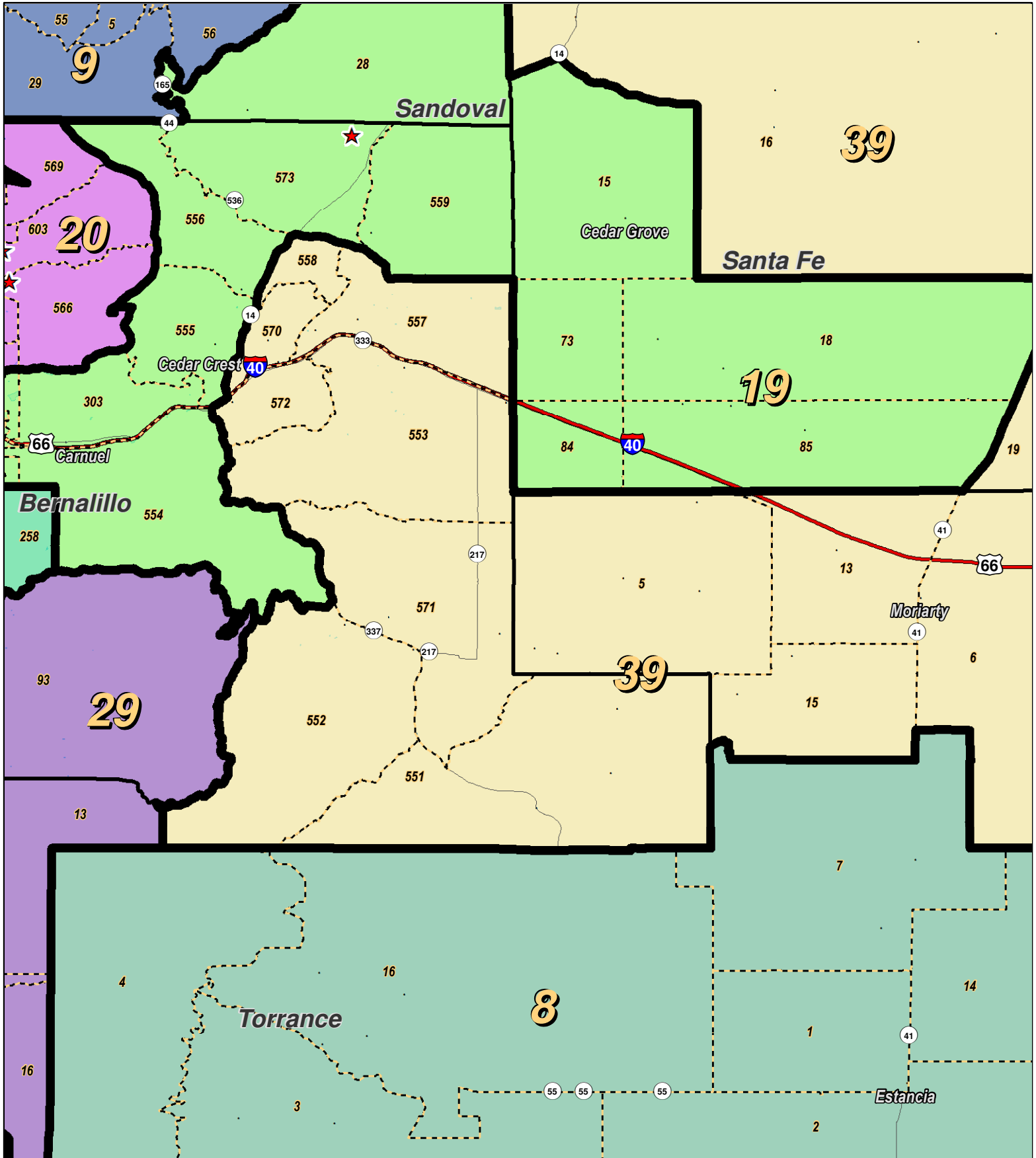


**LEGEND** Created: September 22, 2011

- ★ Legislators
- ▭ Precincts
- ▭ Counties
- ~ Rivers
- ~ Lakes / Ponds
- ↔ Interstate
- ↔ US Highway
- ↔ State Highway

Research & Polling, Inc. distributes this map assuming no liability for any errors, omissions, or inaccuracies in the information provided regardless of the cause in reliance upon any maps.





0 1 2 3 4  
Miles

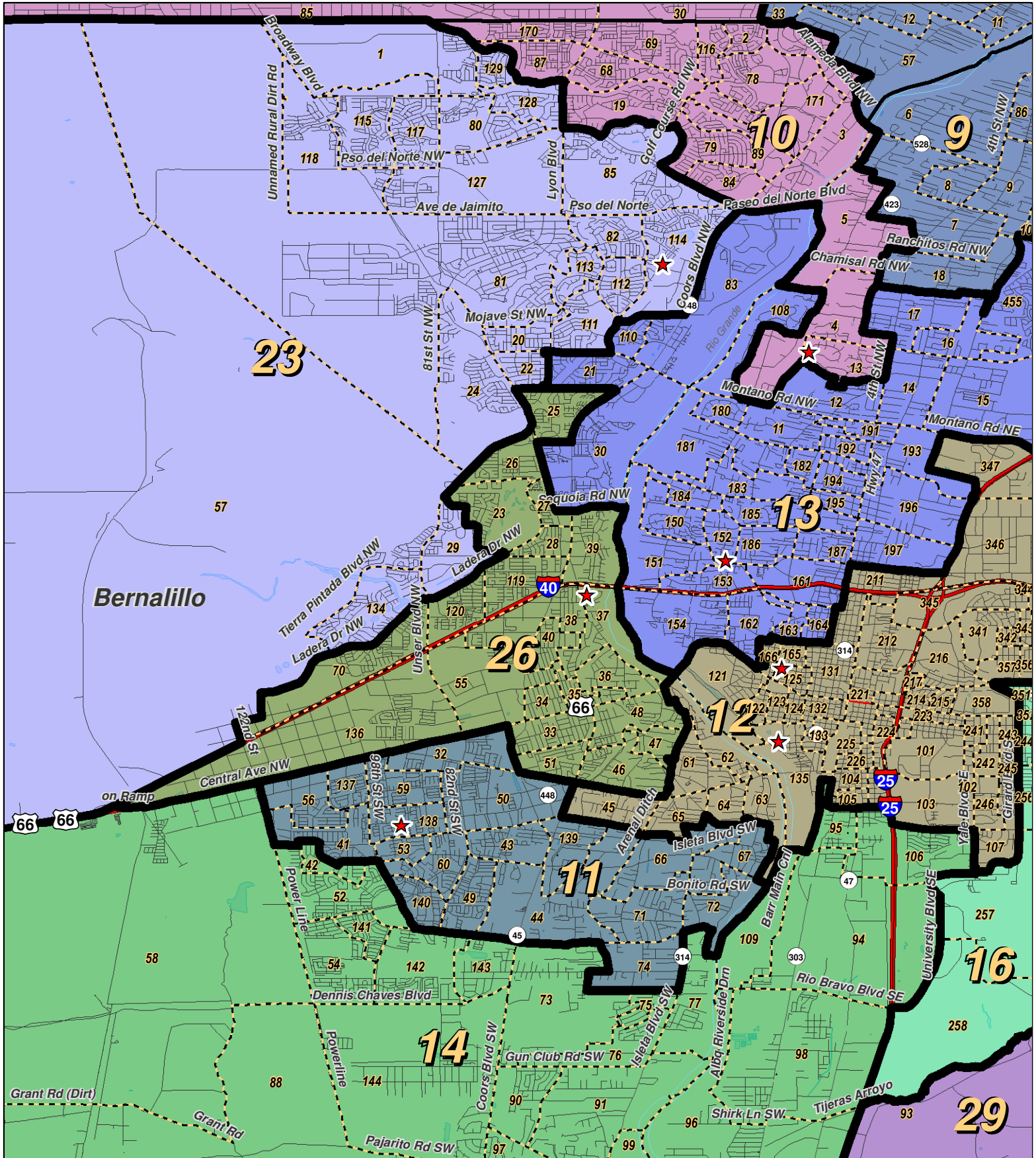
For the New Mexico  
Legislative Council Service



**LEGEND** Created: September 22, 2011

★ Legislators	~ Rivers	↔ Interstate
□ Precincts	☪ Lakes / Ponds	↔ US Highway
□ Counties		↔ State Highway

Research & Polling, Inc. distributes this map assuming no liability for any errors, omissions, or inaccuracies in the information provided regardless of the cause in reliance upon any maps.



0 1 2 Miles

RESEARCH & POLLING INC.

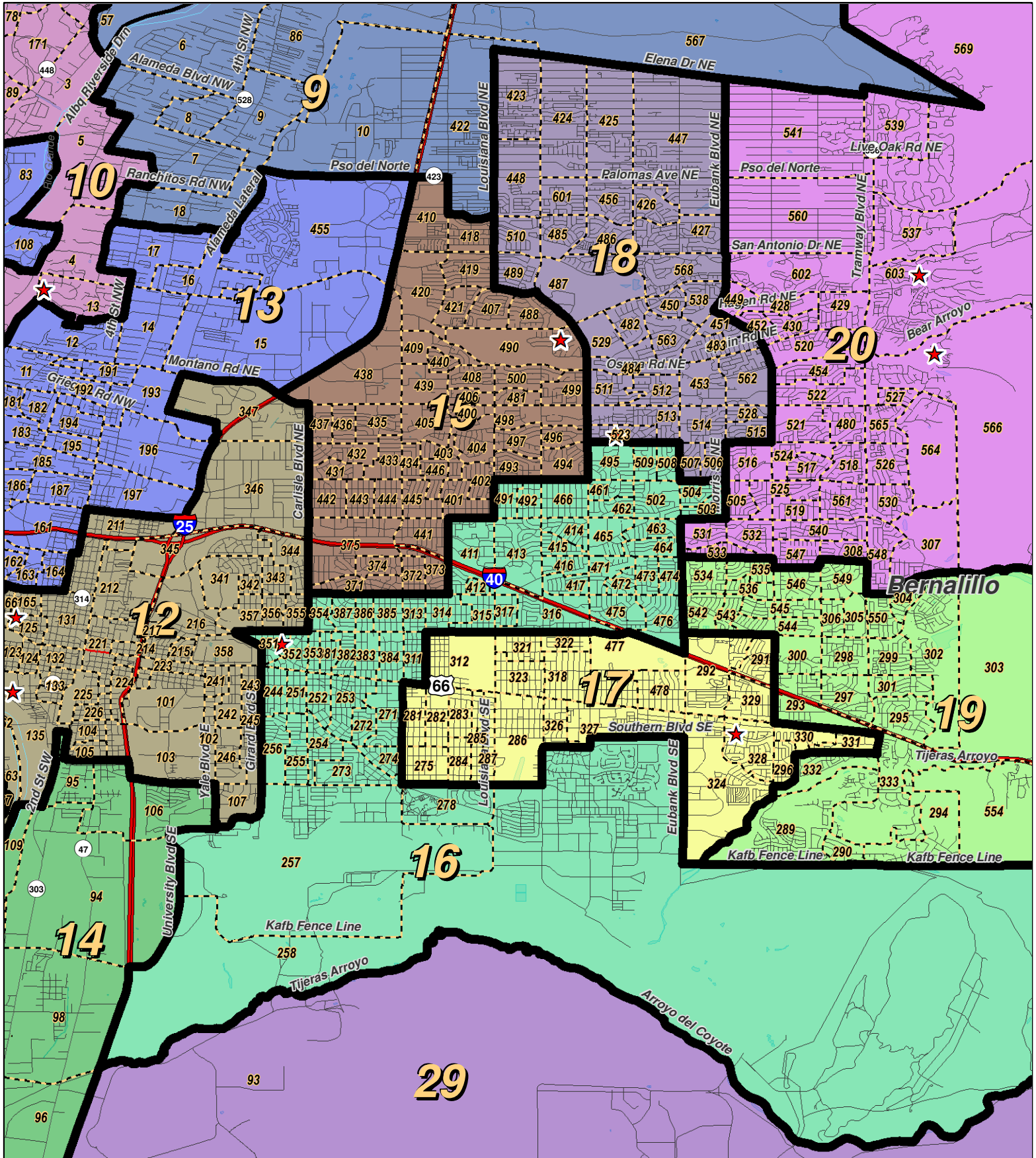
For the New Mexico Legislative Council Service



**LEGEND** Created: September 22, 2011

- ★ Legislators
- ▭ Precincts
- ▭ Counties
- ~ Rivers
- ~ Lakes / Ponds
- ~ Interstate
- ~ US Highway
- ~ State Highway

Research & Polling, Inc. distributes this map assuming no liability for any errors, omissions, or inaccuracies in the information provided regardless of the cause in reliance upon any maps.



0 1 2 Miles

**RESEARCH & POLLING INC.**

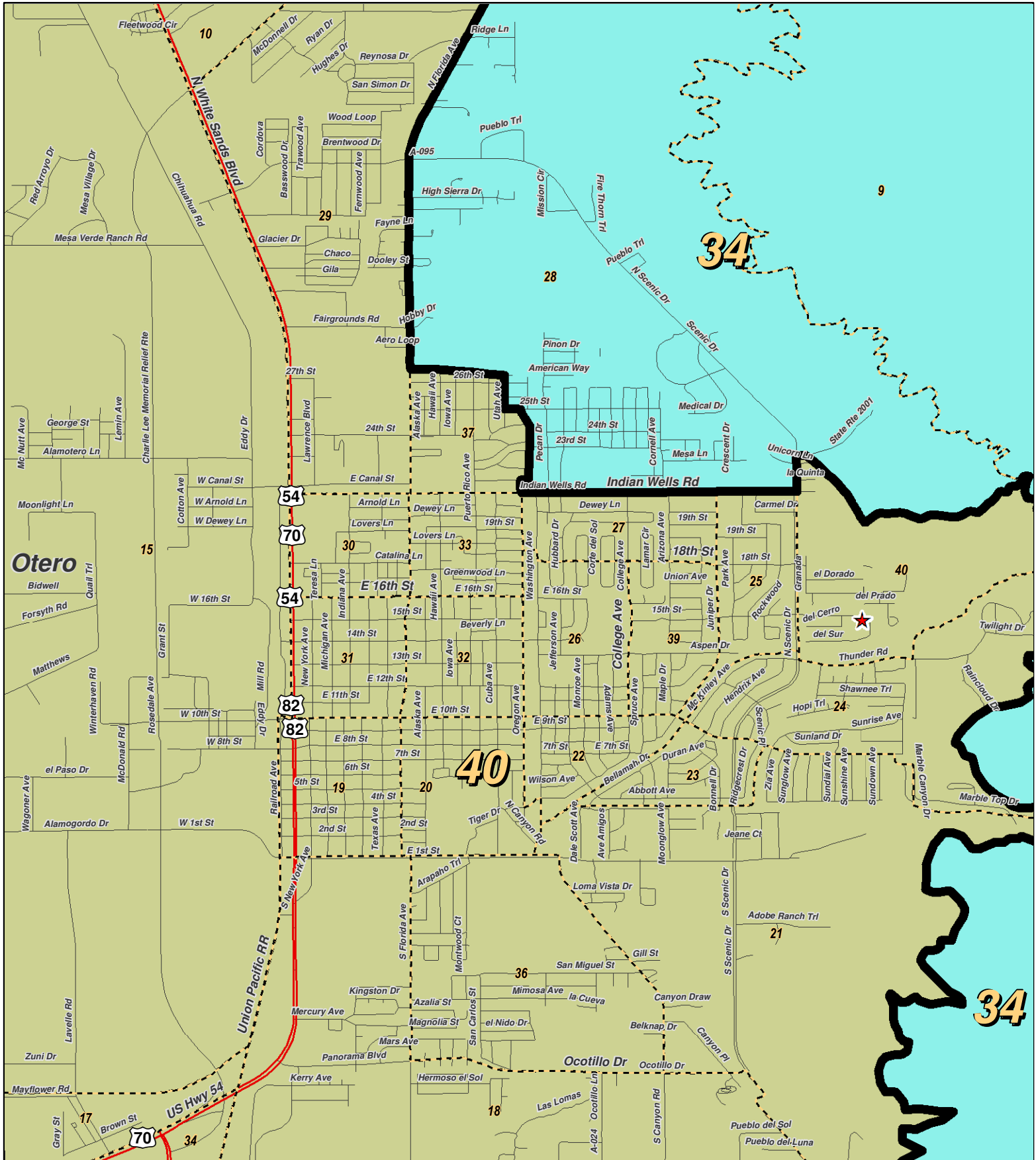
For the New Mexico Legislative Council Service



**LEGEND** Created: September 22, 2011

- ★ Legislators
- Precincts
- Counties
- ~ Rivers
- ~ Lakes / Ponds
- ~ Interstate
- ~ US Highway
- ~ State Highway

Research & Polling, Inc. distributes this map assuming no liability for any errors, omissions, or inaccuracies in the information provided regardless of the cause in reliance upon any maps.



0 1 Miles

**RESEARCH & POLLING**  
INC.

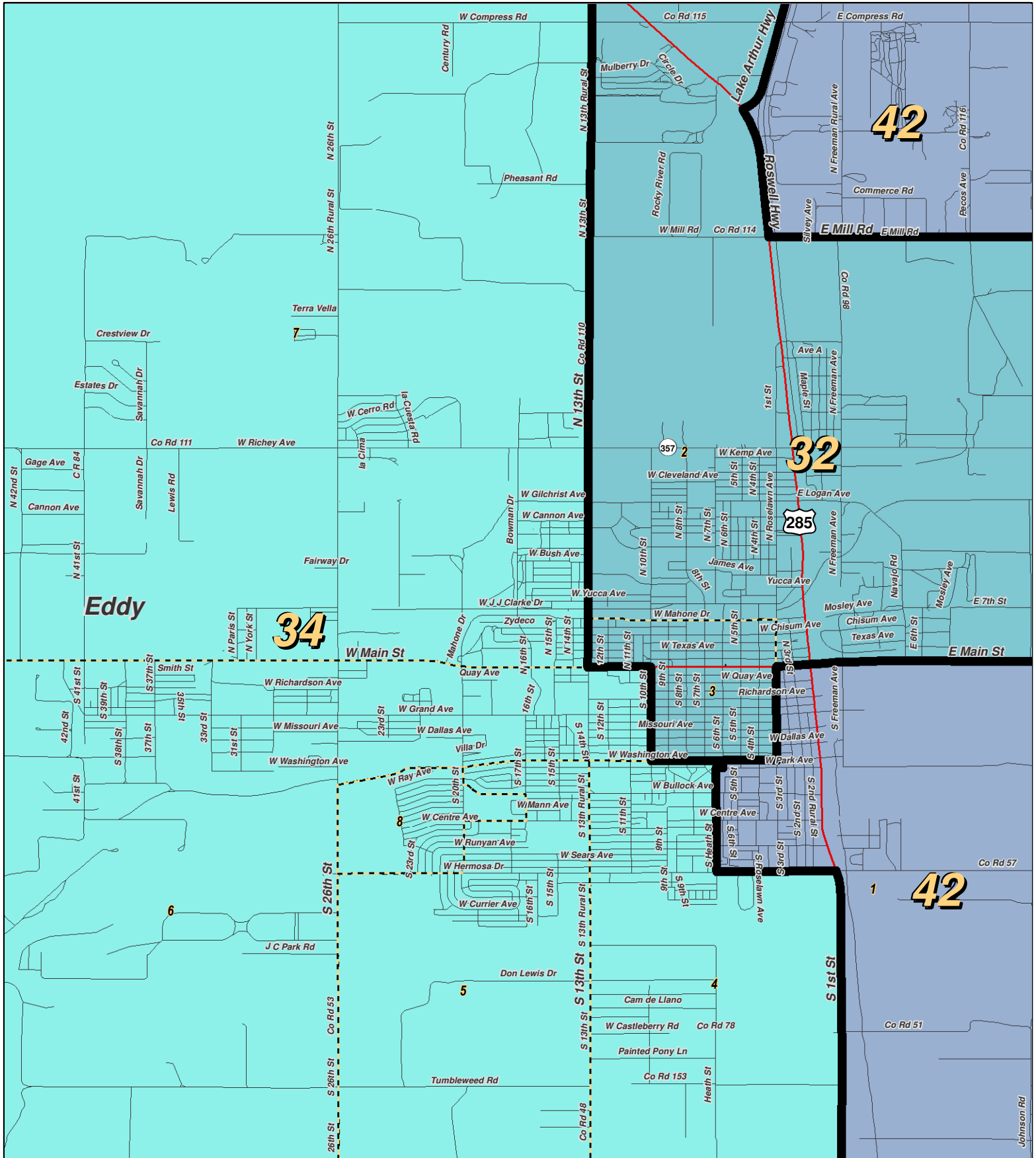
For the New Mexico  
Legislative Council Service



**LEGEND** Created: September 22, 2011

- ★ Legislators
- ▭ Precincts
- ▭ Counties
- ~ Rivers
- ☪ Lakes / Ponds
- ↔ Interstate
- ↔ US Highway
- ↔ State Highway

Research & Polling, Inc. distributes this map assuming no liability for any errors, omissions, or inaccuracies in the information provided regardless of the cause in reliance upon any maps.



0 1 Miles

**RESEARCH & POLLING INC.**

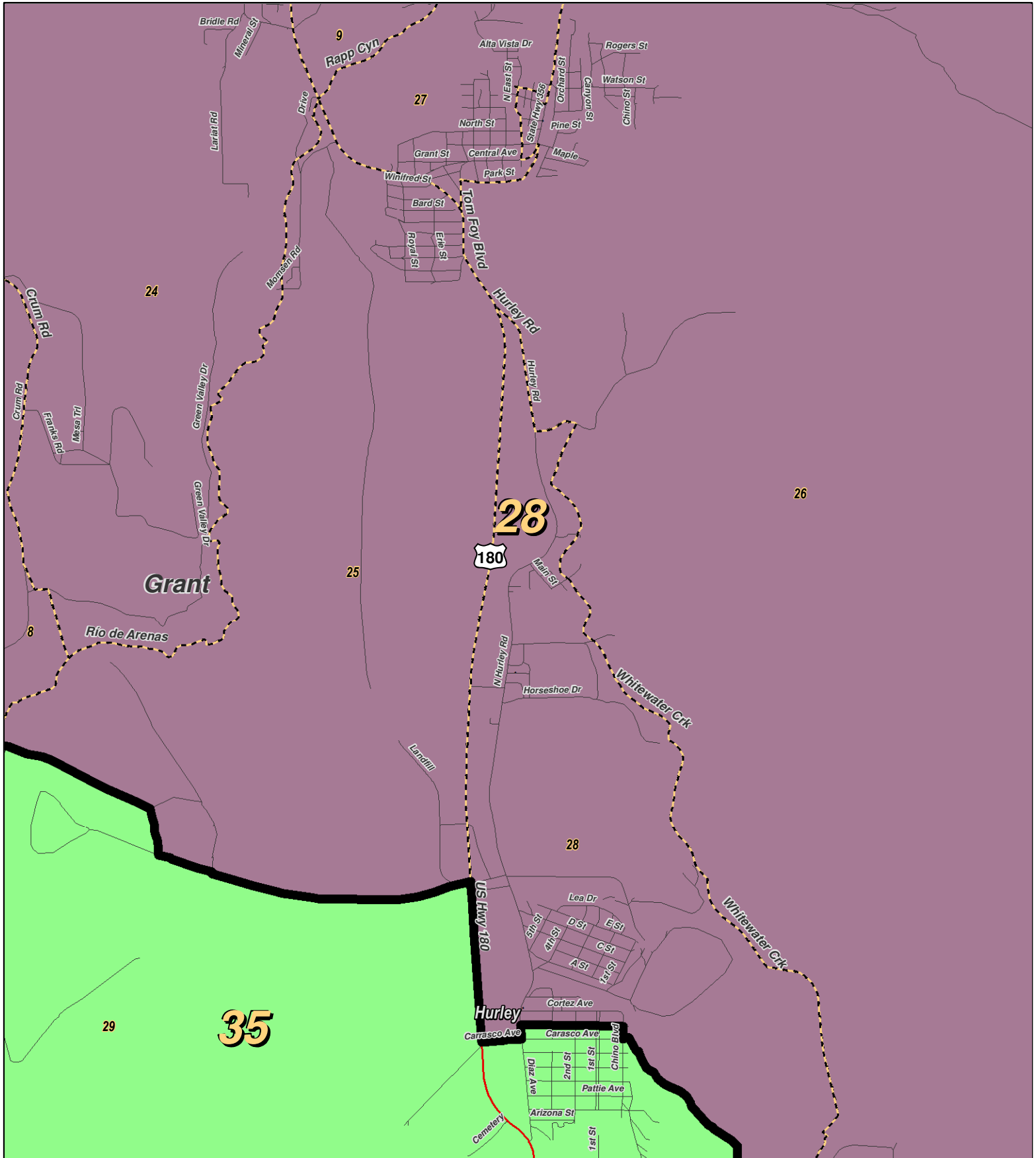
For the New Mexico Legislative Council Service



**LEGEND** Created: September 22, 2011


- ★ Legislators
- ▭ Precincts
- Counties
- ~ Rivers
- ⊕ Lakes / Ponds
- ↔ Interstate
- ⚡ US Highway
- ⚡ State Highway

Research & Polling, Inc. distributes this map assuming no liability for any errors, omissions, or inaccuracies in the information provided regardless of the cause in reliance upon any maps.



**RESEARCH & POLLING INC.**

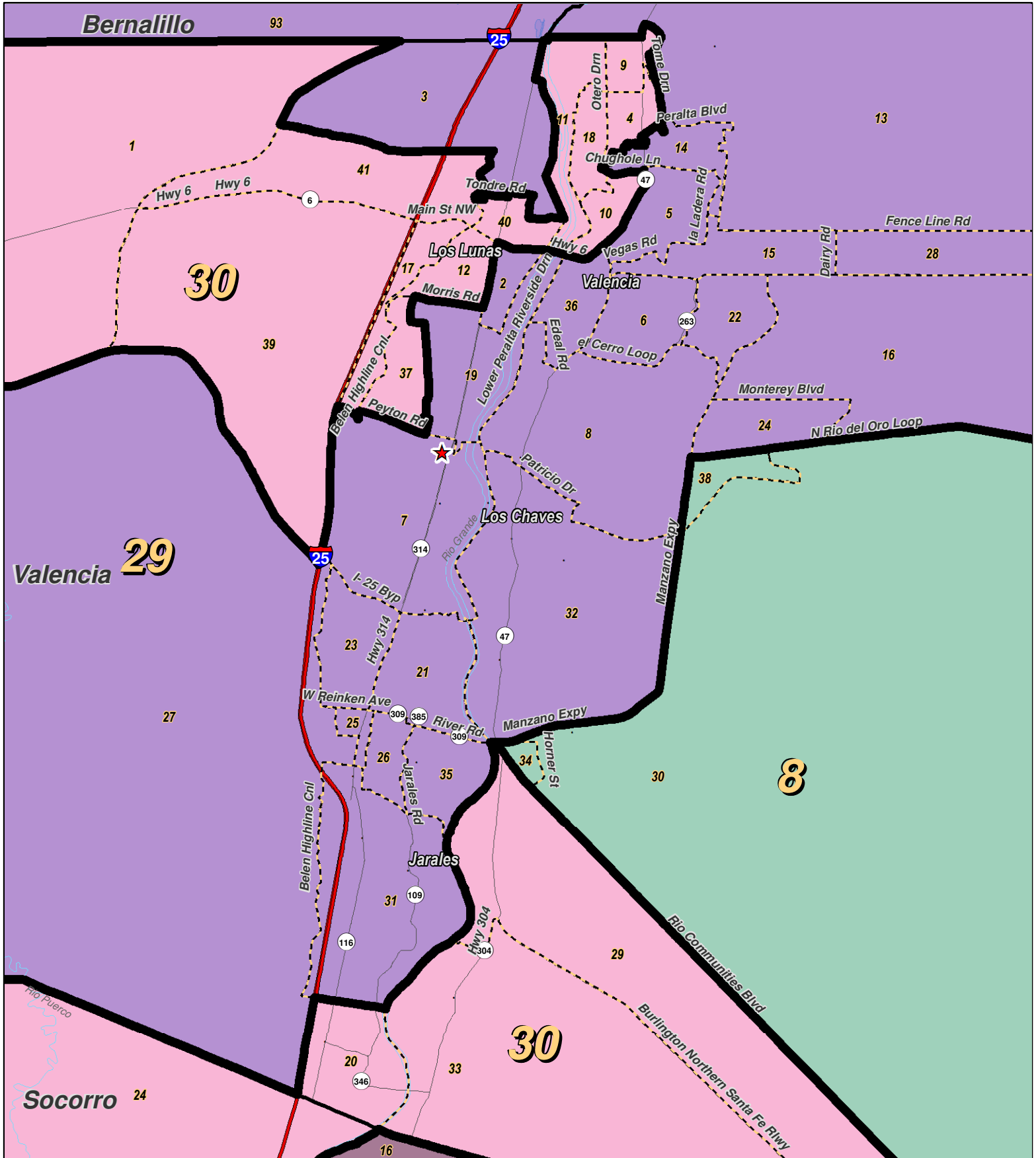
For the New Mexico Legislative Council Service



**LEGEND** Created: September 22, 2011

★ Legislators	~ Rivers	↔ Interstate
▭ Precincts	⊕ Lakes / Ponds	↔ US Highway
▭ Counties		↔ State Highway

Research & Polling, Inc. distributes this map assuming no liability for any errors, omissions, or inaccuracies in the information provided regardless of the cause in reliance upon any maps.



0 1 2 3 4 Miles

**RESEARCH & POLLING INC.**

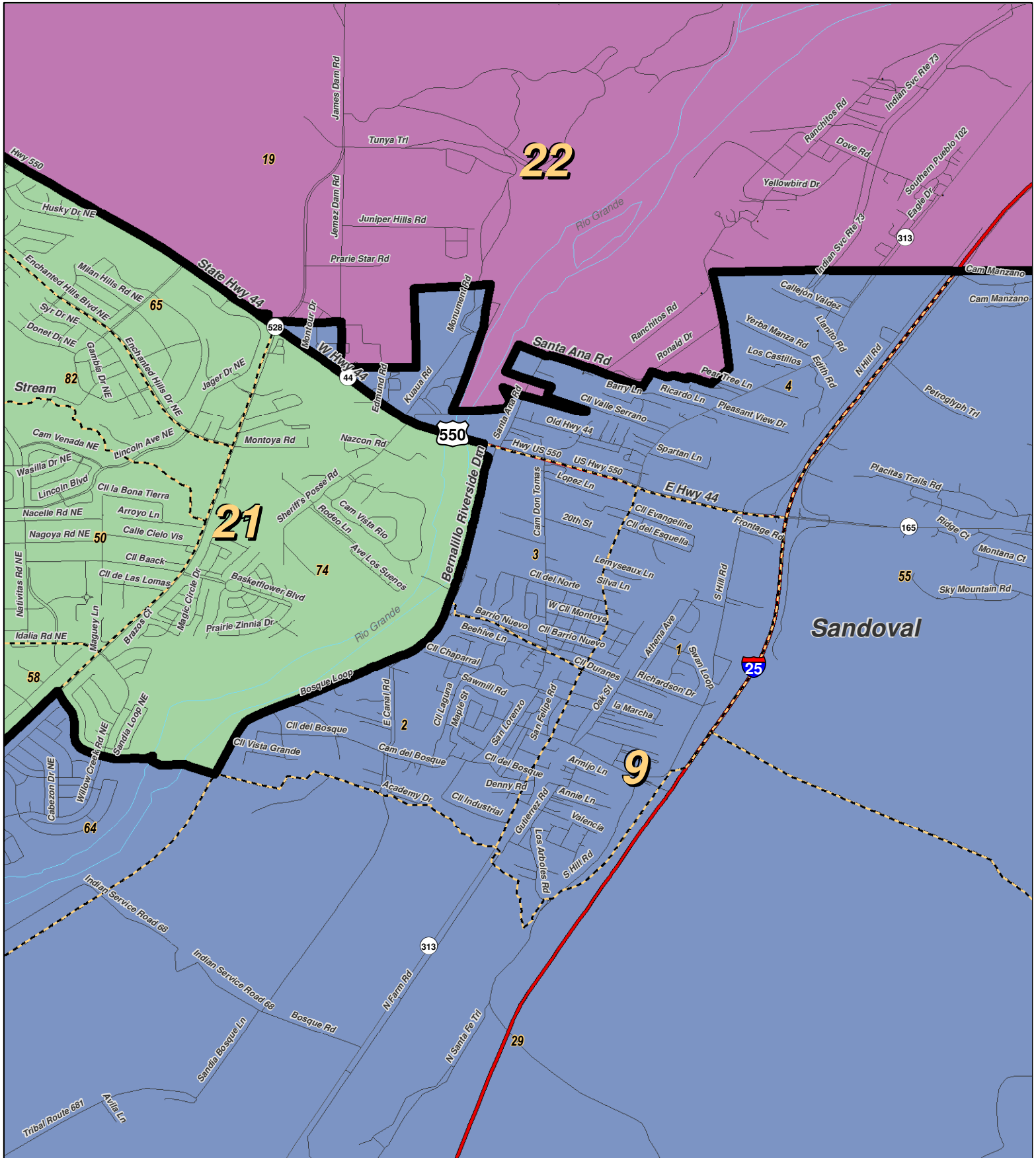
For the New Mexico Legislative Council Service



**LEGEND** Created: September 22, 2011

- ★ Legislators
- ▭ Precincts
- ▭ Counties
- ~ Rivers
- ~ Lakes / Ponds
- ↔ Interstate
- ↔ US Highway
- ↔ State Highway

Research & Polling, Inc. distributes this map assuming no liability for any errors, omissions, or inaccuracies in the information provided regardless of the cause in reliance upon any maps.



0 1 Miles

RESEARCH & POLLING INC.

For the New Mexico Legislative Council Service

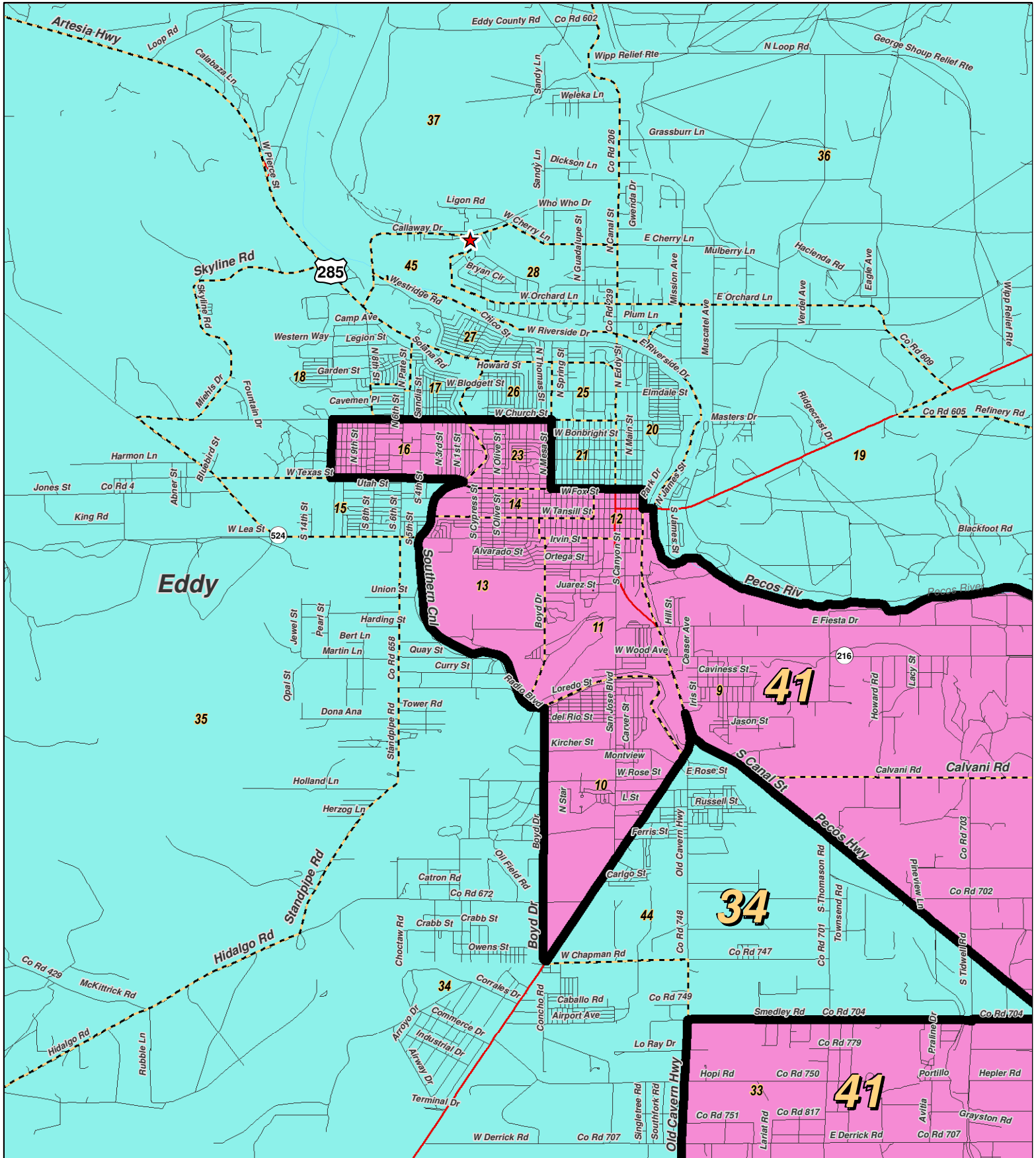


**LEGEND** Created: September 22, 2011

- ★ Legislators
- Precincts
- Counties
- ~ Rivers
- ~ Lakes / Ponds
- ⚡ Interstate
- ⚡ US Highway
- ⚡ State Highway

Research & Polling, Inc. distributes this map assuming no liability for any errors, omissions, or inaccuracies in the information provided regardless of the cause in reliance upon any maps.





0 1 Miles

RESEARCH & POLLING INC.

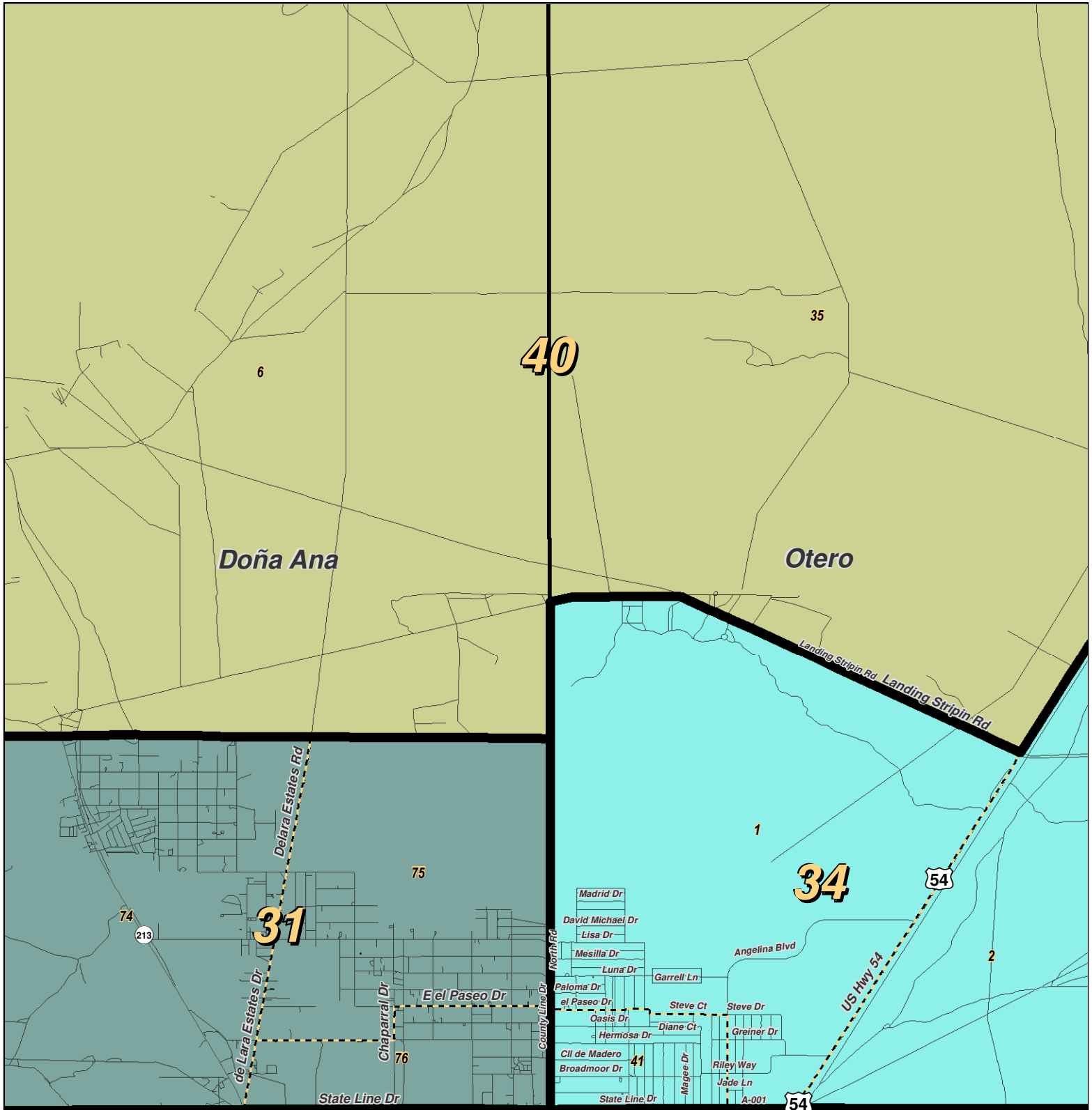
For the New Mexico Legislative Council Service



**LEGEND** Created: September 22, 2011

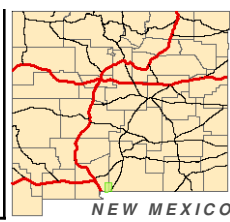

- ★ Legislators
- ▭ Precincts
- ▭ Counties
- ~ Rivers
- ~ Lakes / Ponds
- ~ Interstate
- ~ US Highway
- ~ State Highway

Research & Polling, Inc. distributes this map assuming no liability for any errors, omissions, or inaccuracies in the information provided regardless of the cause in reliance upon any maps.



**RESEARCH & POLLING INC.**

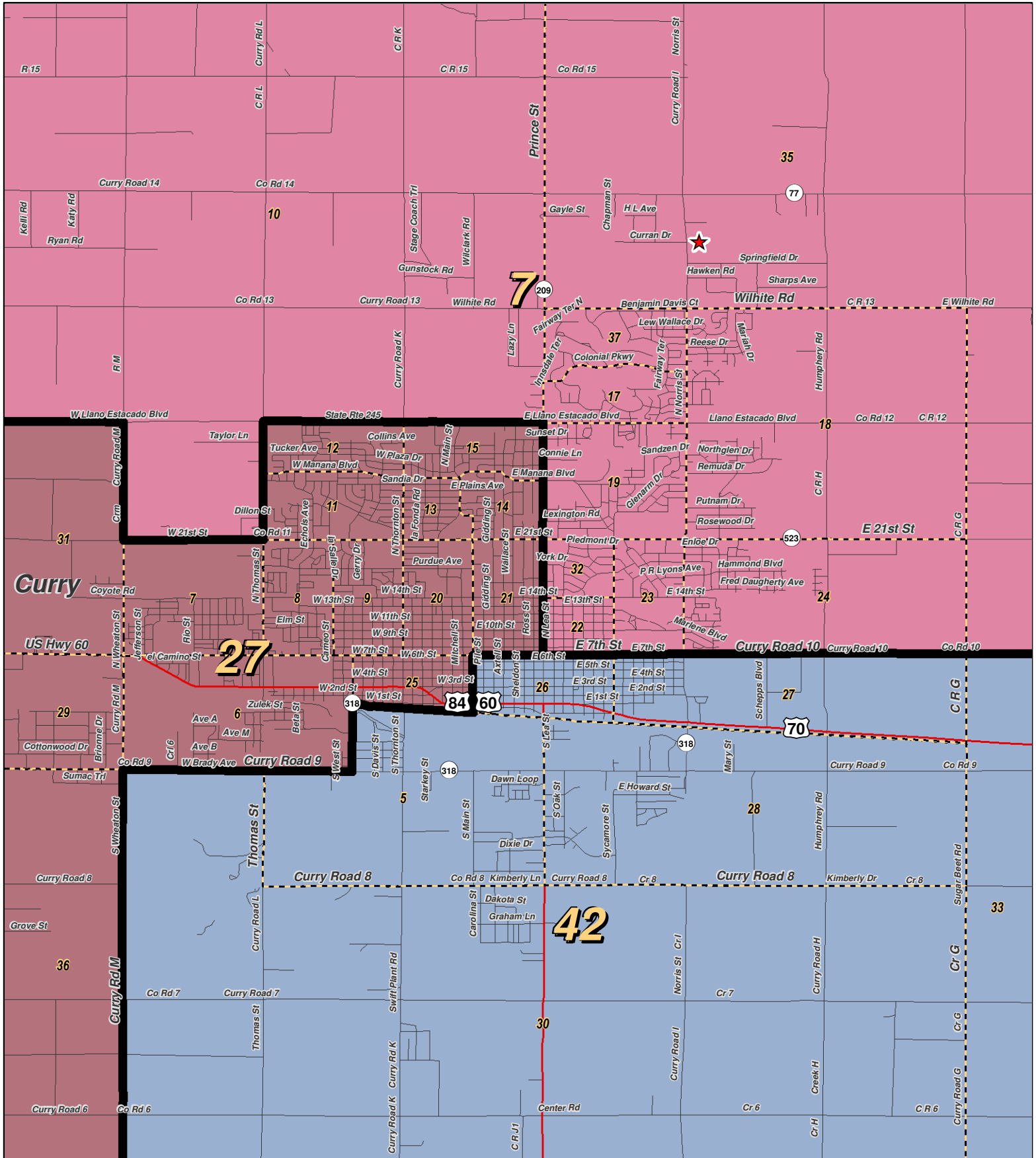
For the New Mexico Legislative Council Service



**LEGEND** Created: September 22, 2011

★ Legislators	~ Rivers	↔ Interstate
□ Precincts	☪ Lakes / Ponds	↔ US Highway
□ Counties		~ State Highway

Research & Polling, Inc. distributes this map assuming no liability for any errors, omissions, or inaccuracies in the information provided regardless of the cause in reliance upon any maps.



0 1 Miles

**RESEARCH & POLLING INC.**

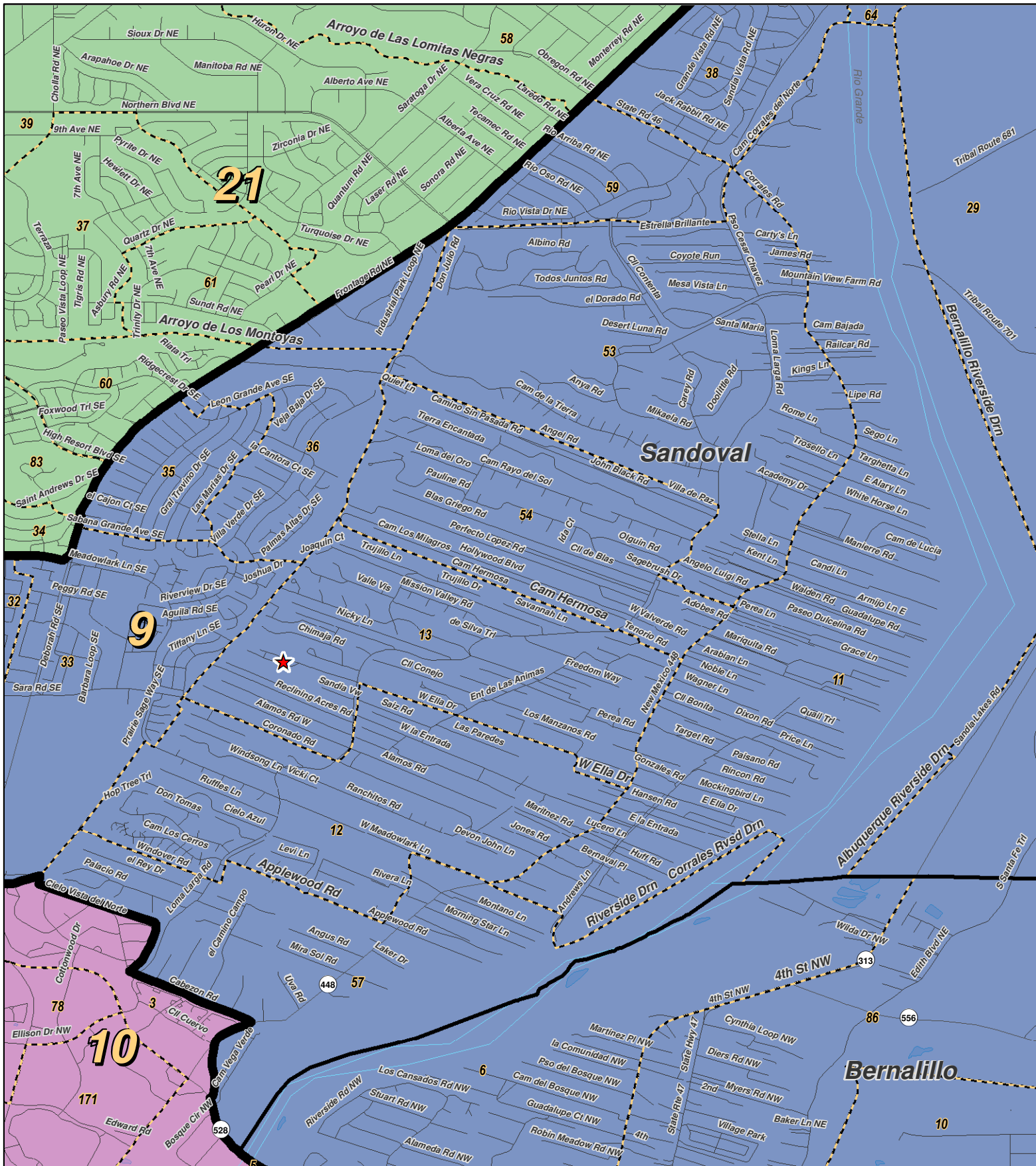
For the New Mexico Legislative Council Service



**LEGEND** Created: September 22, 2011

- ★ Legislators
- ▭ Precincts
- Counties
- ~ Rivers
- ⊕ Lakes / Ponds
- ↔ Interstate
- ↔ US Highway
- ↔ State Highway

Research & Polling, Inc. distributes this map assuming no liability for any errors, omissions, or inaccuracies in the information provided regardless of the cause in reliance upon any maps.



0 1 Miles

**RESEARCH & POLLING INC.**

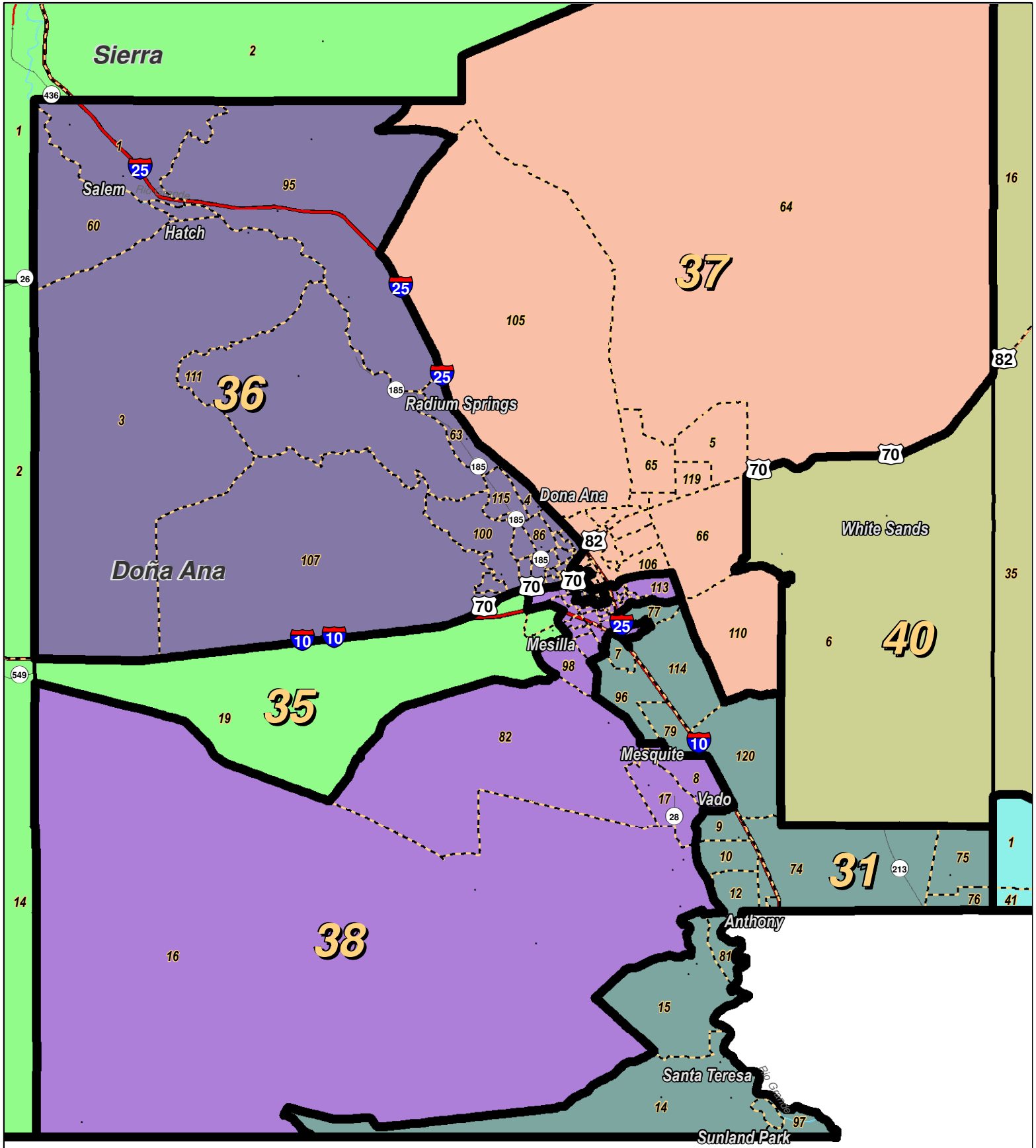
For the New Mexico Legislative Council Service



**LEGEND** Created: September 22, 2011

- ★ Legislators
- ▭ Precincts
- ▭ Counties
- ~ Rivers
- ~ Lakes / Ponds
- ~ Interstate
- ~ US Highway
- ~ State Highway

Research & Polling, Inc. distributes this map assuming no liability for any errors, omissions, or inaccuracies in the information provided regardless of the cause in reliance upon any maps.



**RESEARCH & POLLING INC.**  
 For the New Mexico Legislative Council Service

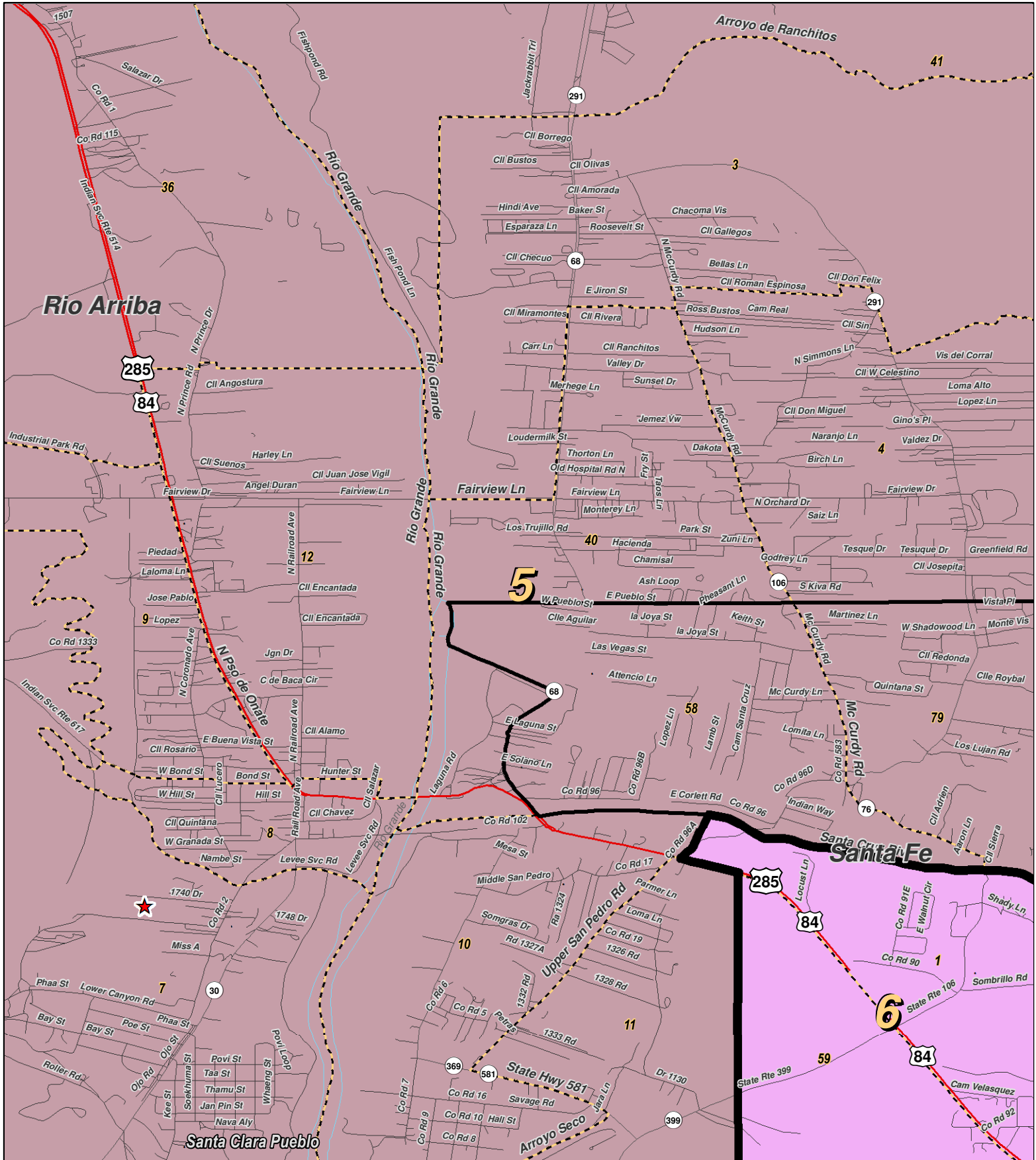
0 3 6 9 12 Miles

NEW MEXICO

**LEGEND** Created: September 22, 2011

- Precincts
- Counties
- Rivers
- Lakes / Ponds
- Interstate
- US Highway
- State Highway

Research & Polling, Inc. distributes this map assuming no liability for any errors, omissions, or inaccuracies in the information provided regardless of the cause in reliance upon any maps.



0 0.9 Miles

**RESEARCH & POLLING INC.**

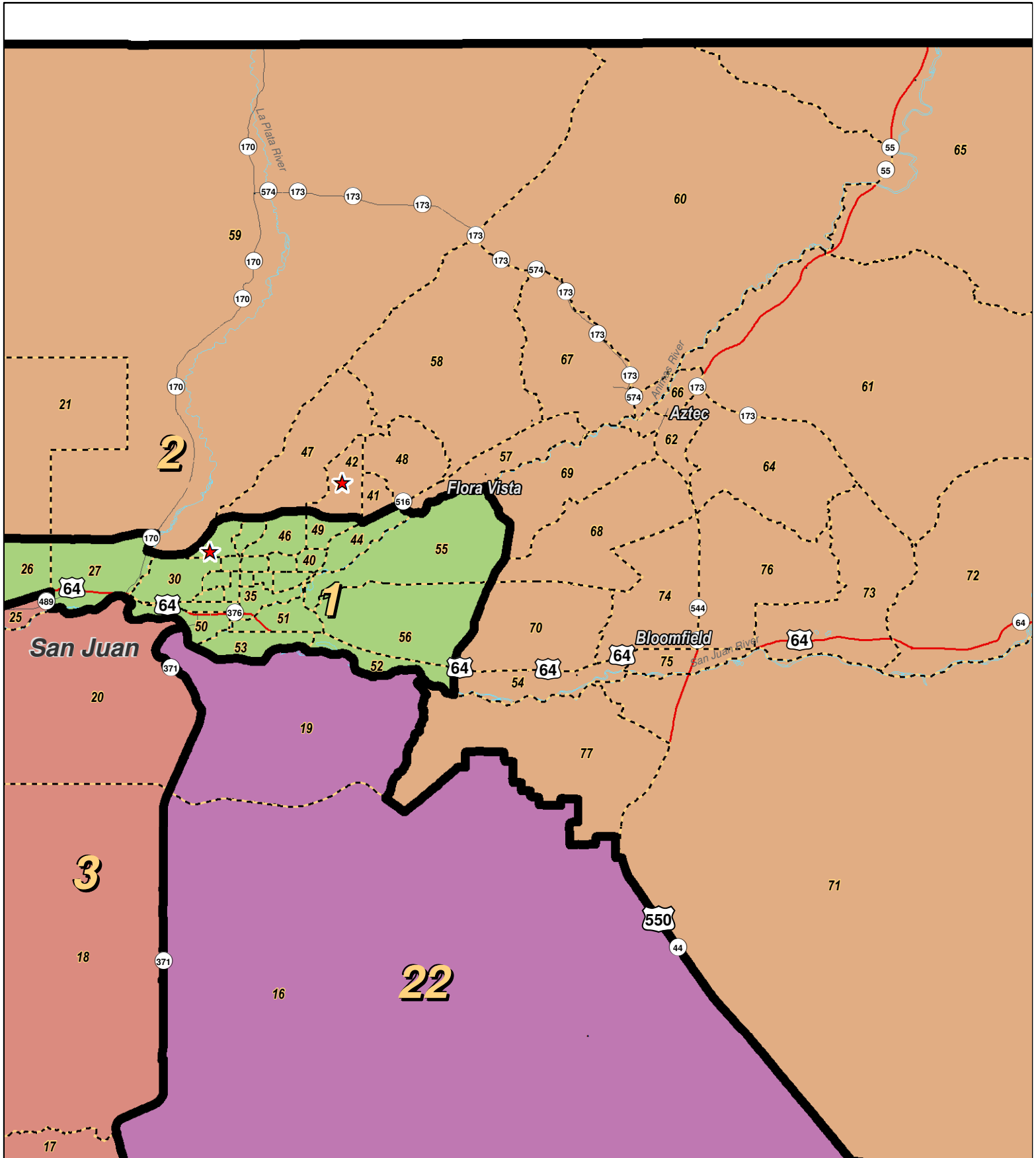
For the New Mexico Legislative Council Service



**LEGEND** Created: September 22, 2011

- ★ Legislators
- ▭ Precincts
- ▭ Counties
- ~ Rivers
- ~ Lakes / Ponds
- ~ Interstate
- ~ US Highway
- ~ State Highway

Research & Polling, Inc. distributes this map assuming no liability for any errors, omissions, or inaccuracies in the information provided regardless of the cause in reliance upon any maps.



0 1 2 3 4  
Miles

**RESEARCH & POLLING**  
INC.

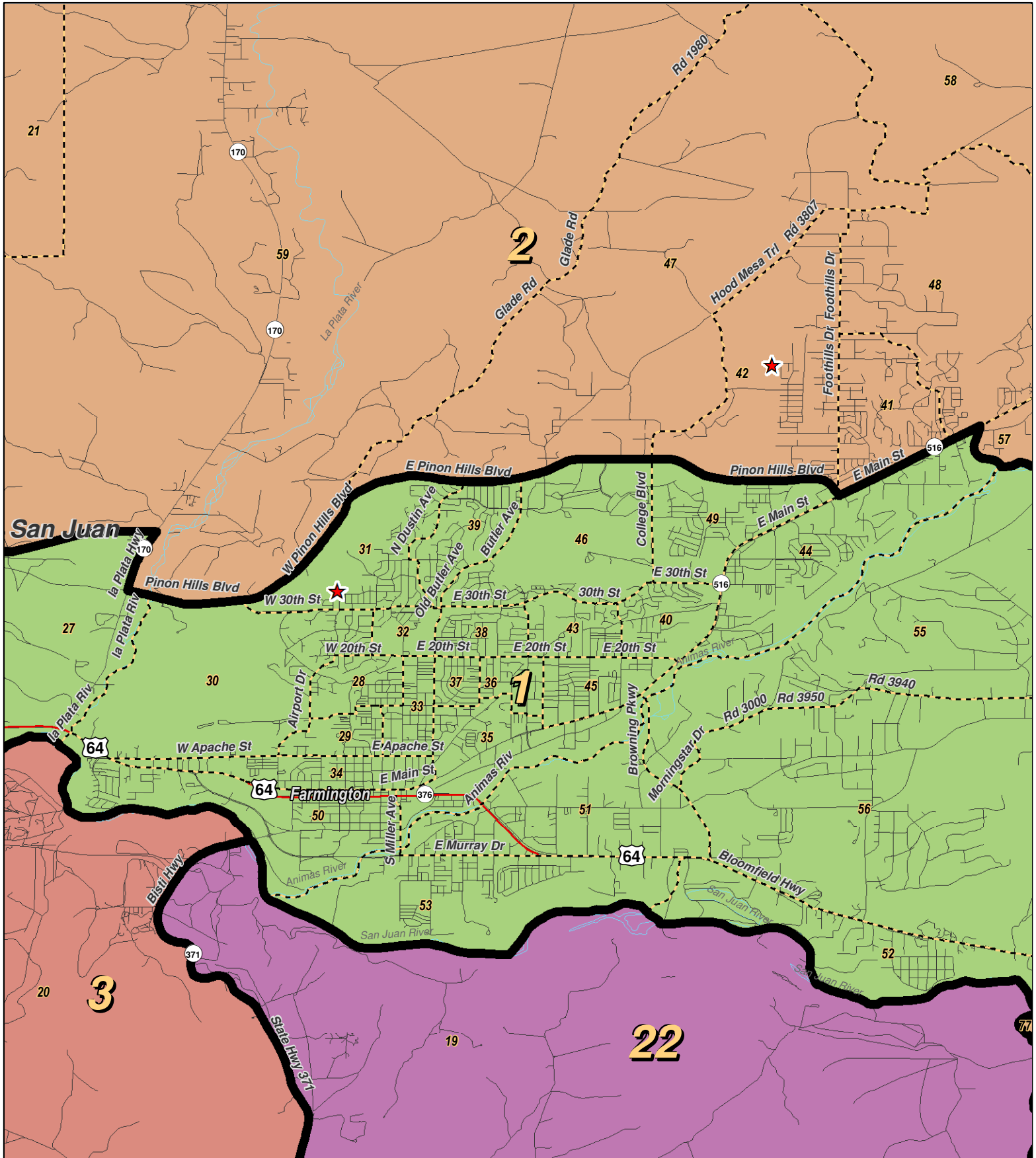
For the New Mexico  
Legislative Council Service



**LEGEND** Created: September 22, 2011

★ Legislators	~ Rivers	↔ Interstate
□ Precincts	☪ Lakes / Ponds	↔ US Highway
□ Counties		~ State Highway

Research & Polling, Inc. distributes this map assuming no liability for any errors, omissions, or inaccuracies in the information provided regardless of the cause in reliance upon any maps.



0 1 2 Miles

**RESEARCH & POLLING INC.**

For the New Mexico Legislative Council Service

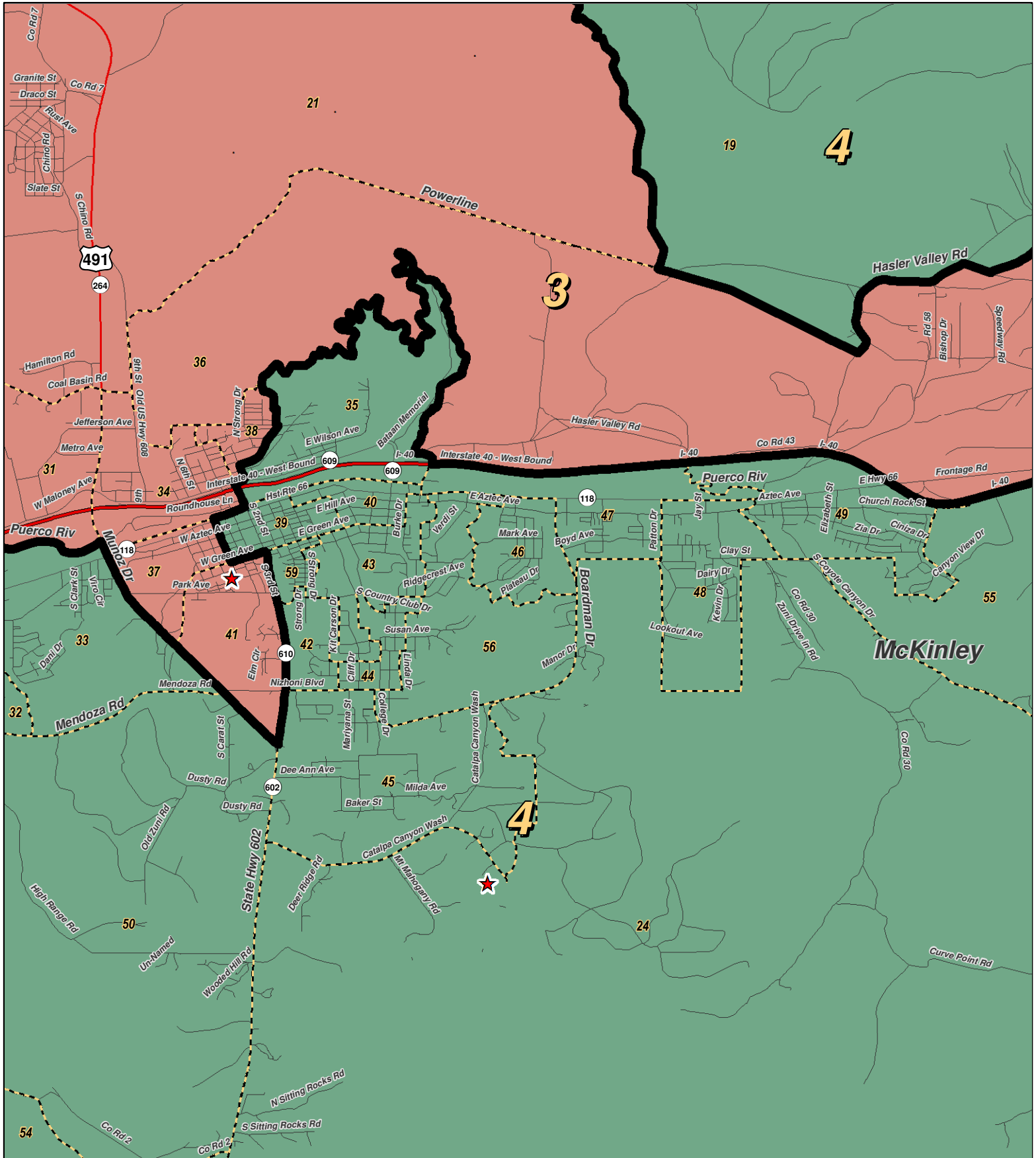


**LEGEND** Created: September 22, 2011

★ Legislators	~ Rivers	↔ Interstate
□ Precincts	☪ Lakes / Ponds	↔ US Highway
□ Counties		↔ State Highway

Research & Polling, Inc. distributes this map assuming no liability for any errors, omissions, or inaccuracies in the information provided regardless of the cause in reliance upon any maps.





0 1 Miles

RESEARCH & POLLING INC.

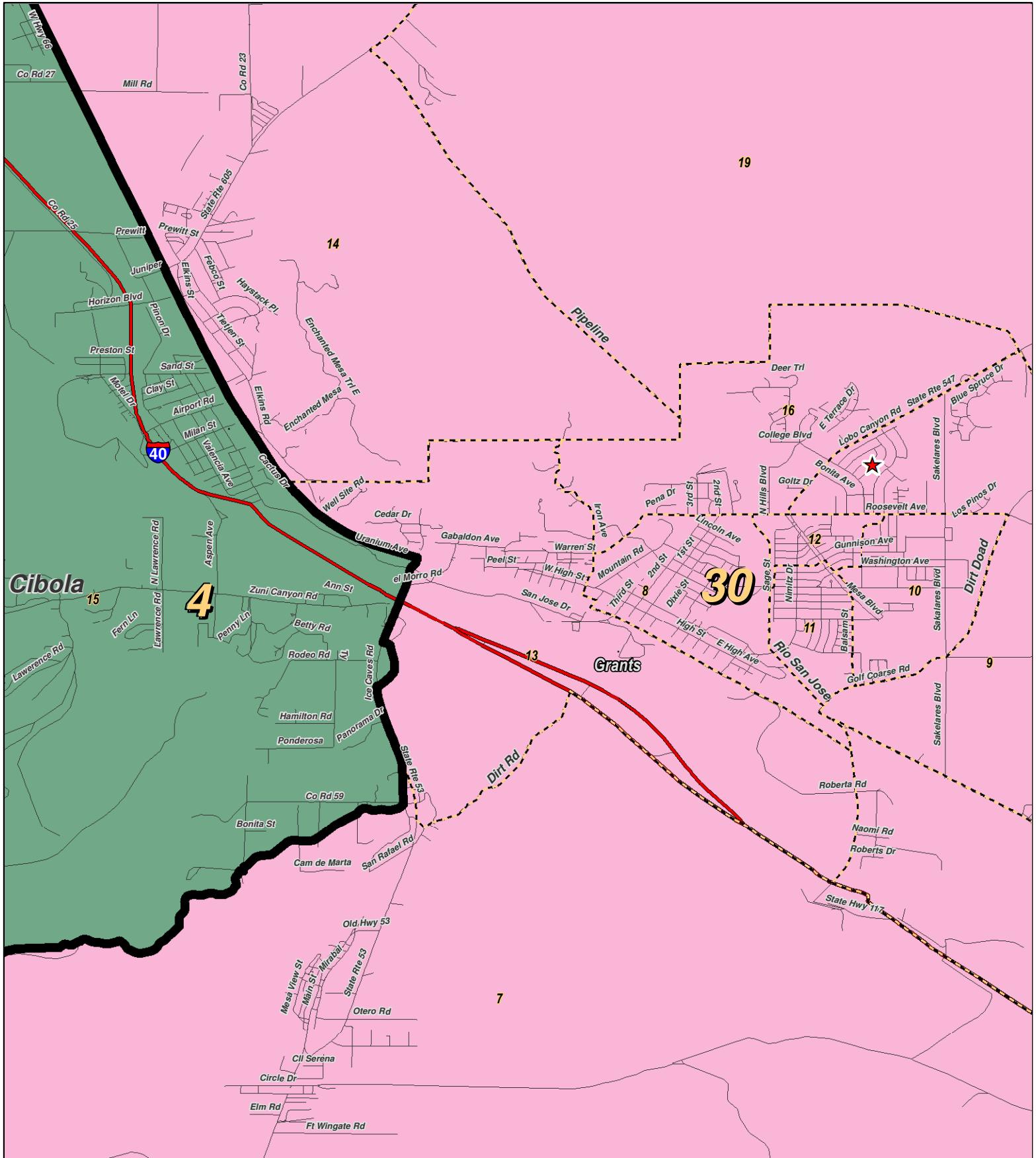
For the New Mexico Legislative Council Service



**LEGEND** Created: September 22, 2011

★ Legislators	~ Rivers	↔ Interstate
▭ Precincts	⊕ Lakes / Ponds	↔ US Highway
▭ Counties		~ State Highway

Research & Polling, Inc. distributes this map assuming no liability for any errors, omissions, or inaccuracies in the information provided regardless of the cause in reliance upon any maps.



**RESEARCH & POLLING INC.**

For the New Mexico Legislative Council Service

0 1 Miles

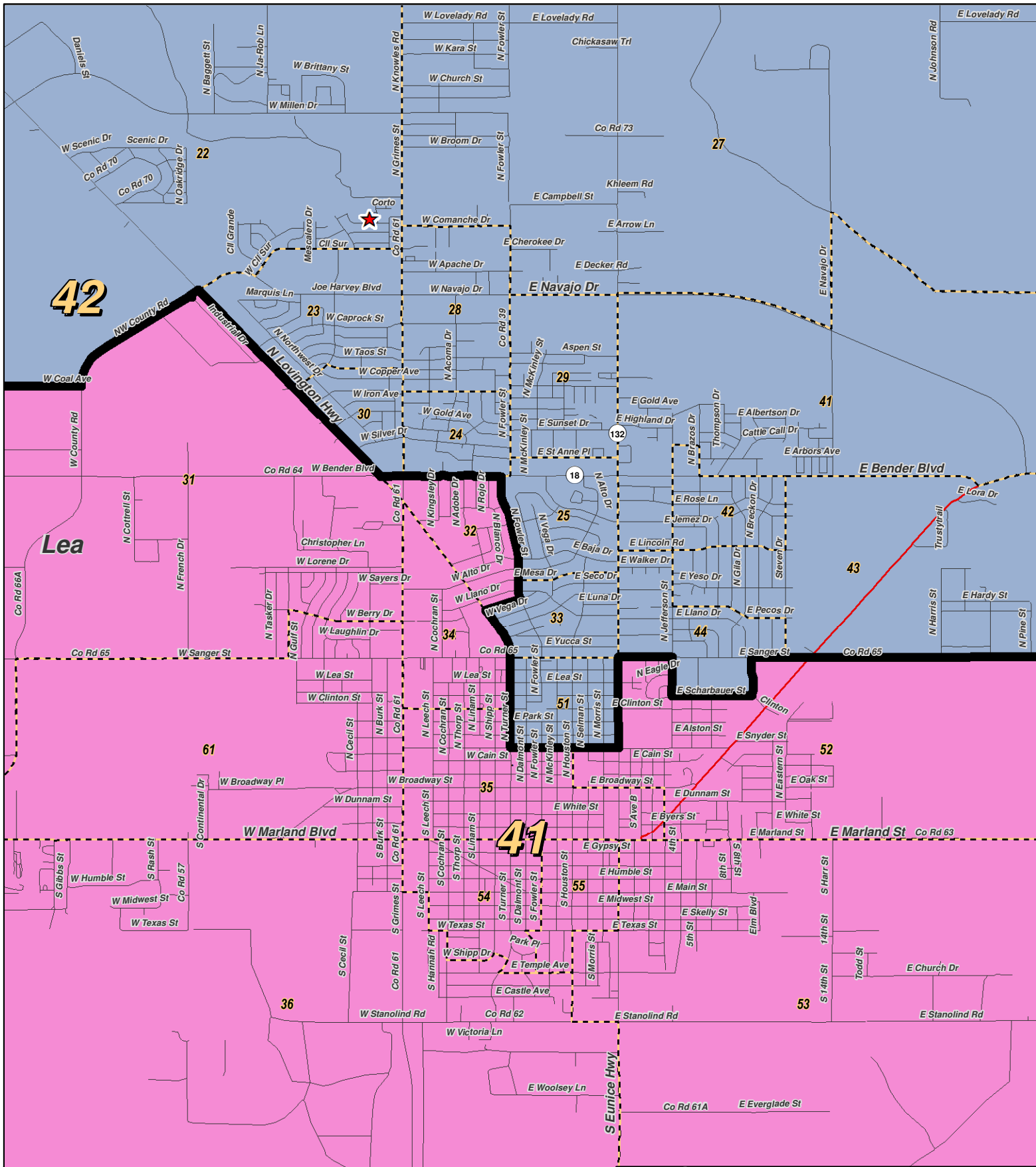
North arrow pointing up.



**LEGEND** Created: September 22, 2011

Legislators	Rivers	Interstate
Precincts	Lakes / Ponds	US Highway
Counties		State Highway

Research & Polling, Inc. distributes this map assuming no liability for any errors, omissions, or inaccuracies in the information provided regardless of the cause in reliance upon any maps.

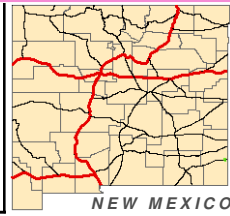


**RESEARCH & POLLING INC.**

For the New Mexico Legislative Council Service

0 1 Miles

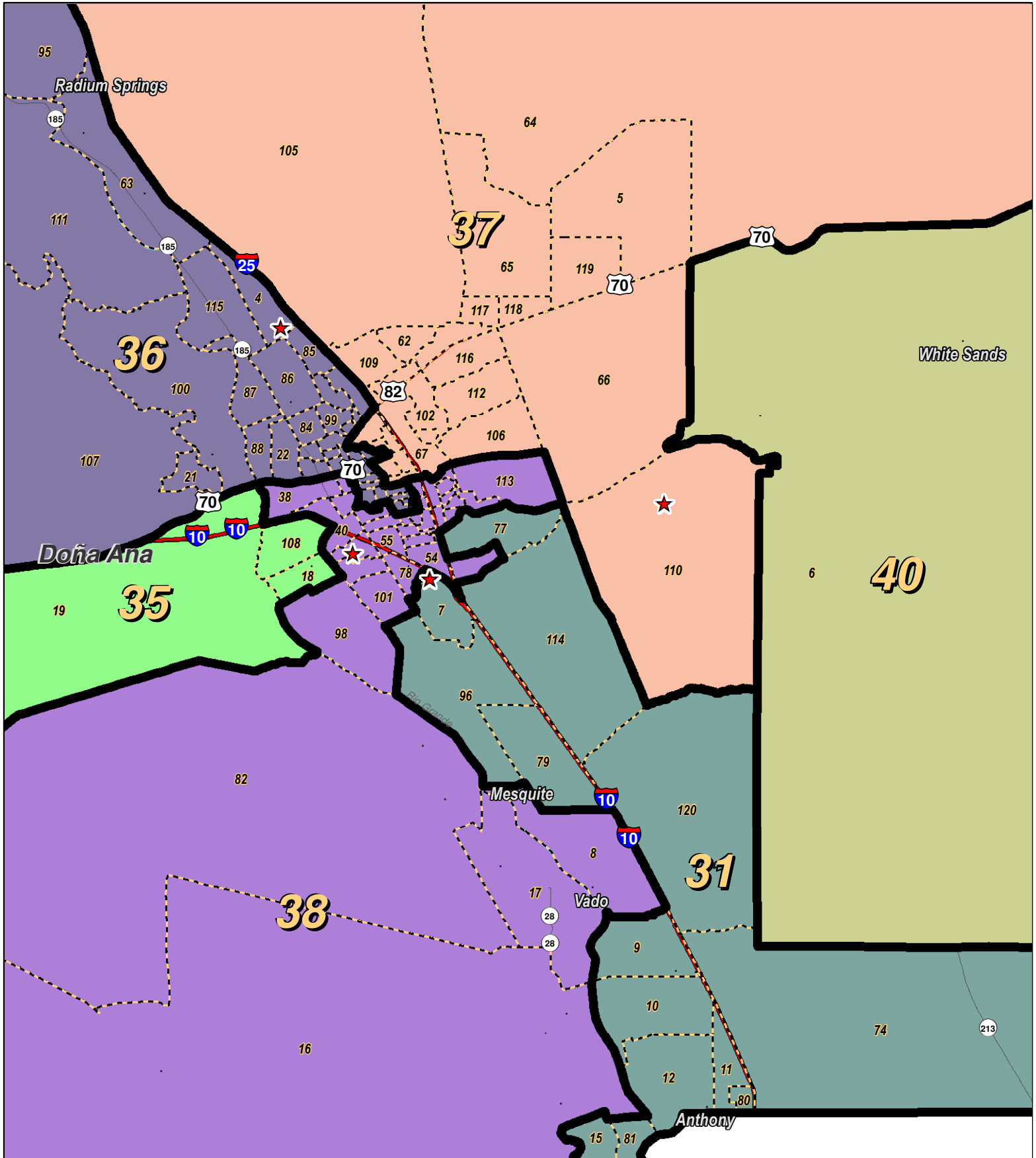
North arrow pointing up.



**LEGEND** Created: September 22, 2011

- ★ Legislators
- ~ Rivers
- ~ Interstate
- ▭ Precincts
- ☪ Lakes / Ponds
- ⚡ US Highway
- ▭ Counties
- ~ State Highway

Research & Polling, Inc. distributes this map assuming no liability for any errors, omissions, or inaccuracies in the information provided regardless of the cause in reliance upon any maps.



For the New Mexico  
Legislative Council Service



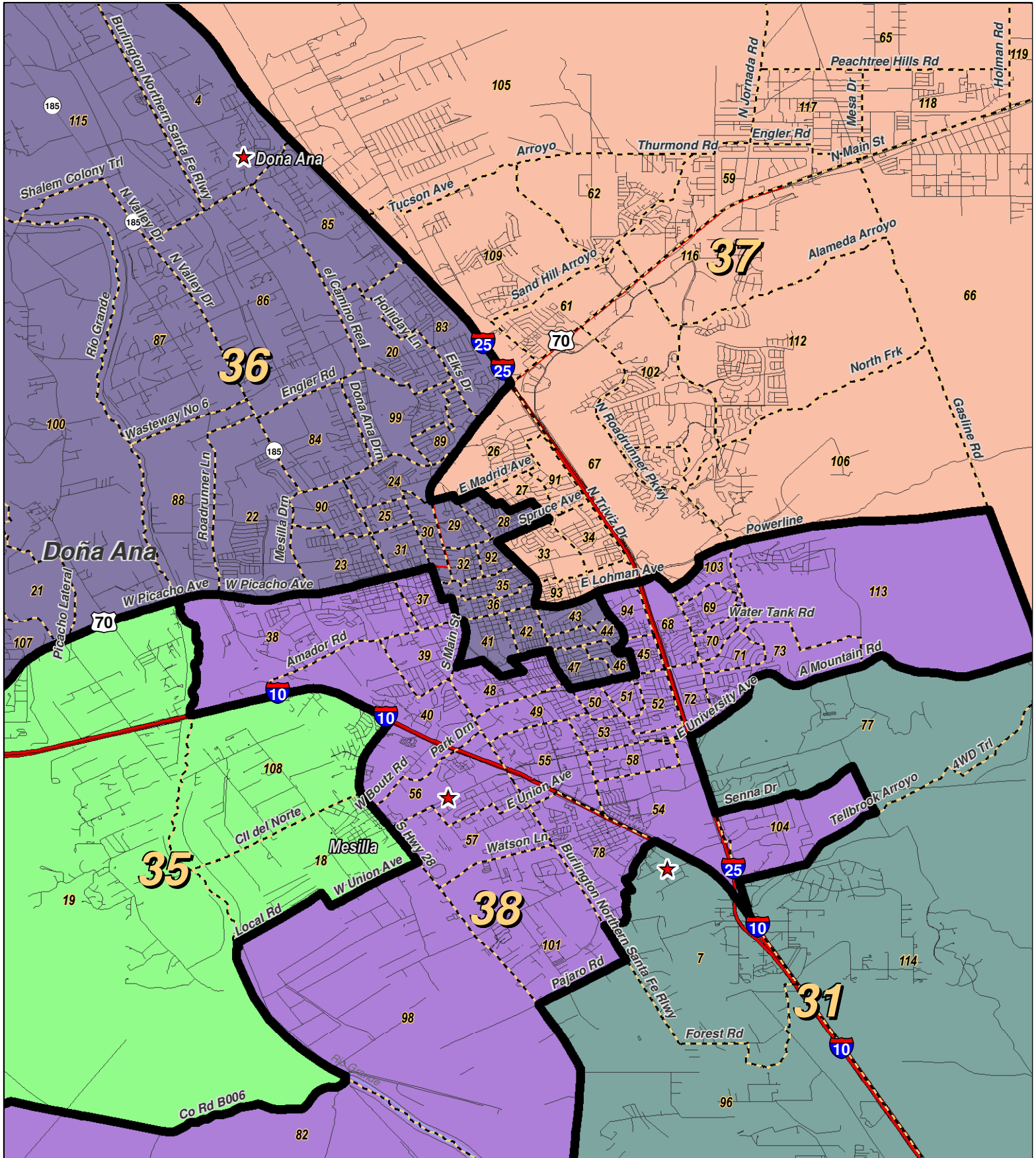
**LEGEND**

Created: September 22, 2011

- ★ Legislators
- ▭ Precincts
- ▭ Counties
- ~ Rivers
- ⊕ Lakes / Ponds
- ↔ Interstate
- ↔ US Highway
- ↔ State Highway



Research & Polling, Inc. distributes this map assuming no liability for any errors, omissions, or inaccuracies in the information provided regardless of the cause in reliance upon any maps.



0 1 2 Miles

**RESEARCH & POLLING INC.**

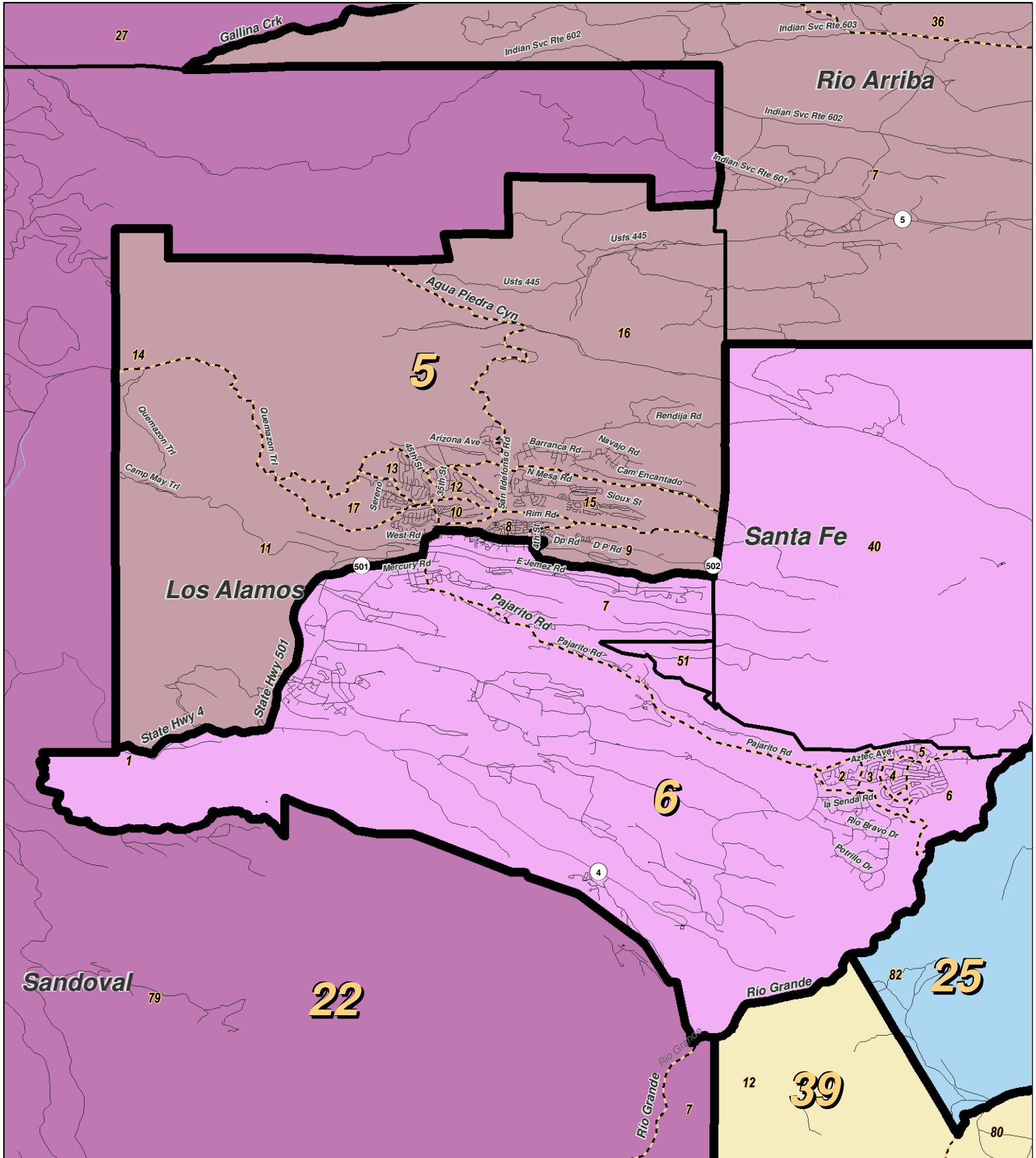
For the New Mexico Legislative Council Service



**LEGEND** Created: September 22, 2011

- ★ Legislators
- ▭ Precincts
- ▭ Counties
- ~ Rivers
- ⊕ Lakes / Ponds
- ↔ Interstate
- ↔ US Highway
- ↔ State Highway

Research & Polling, Inc. distributes this map assuming no liability for any errors, omissions, or inaccuracies in the information provided regardless of the cause in reliance upon any maps.



0 1 2 3 Miles

**RESEARCH & POLLING INC.**

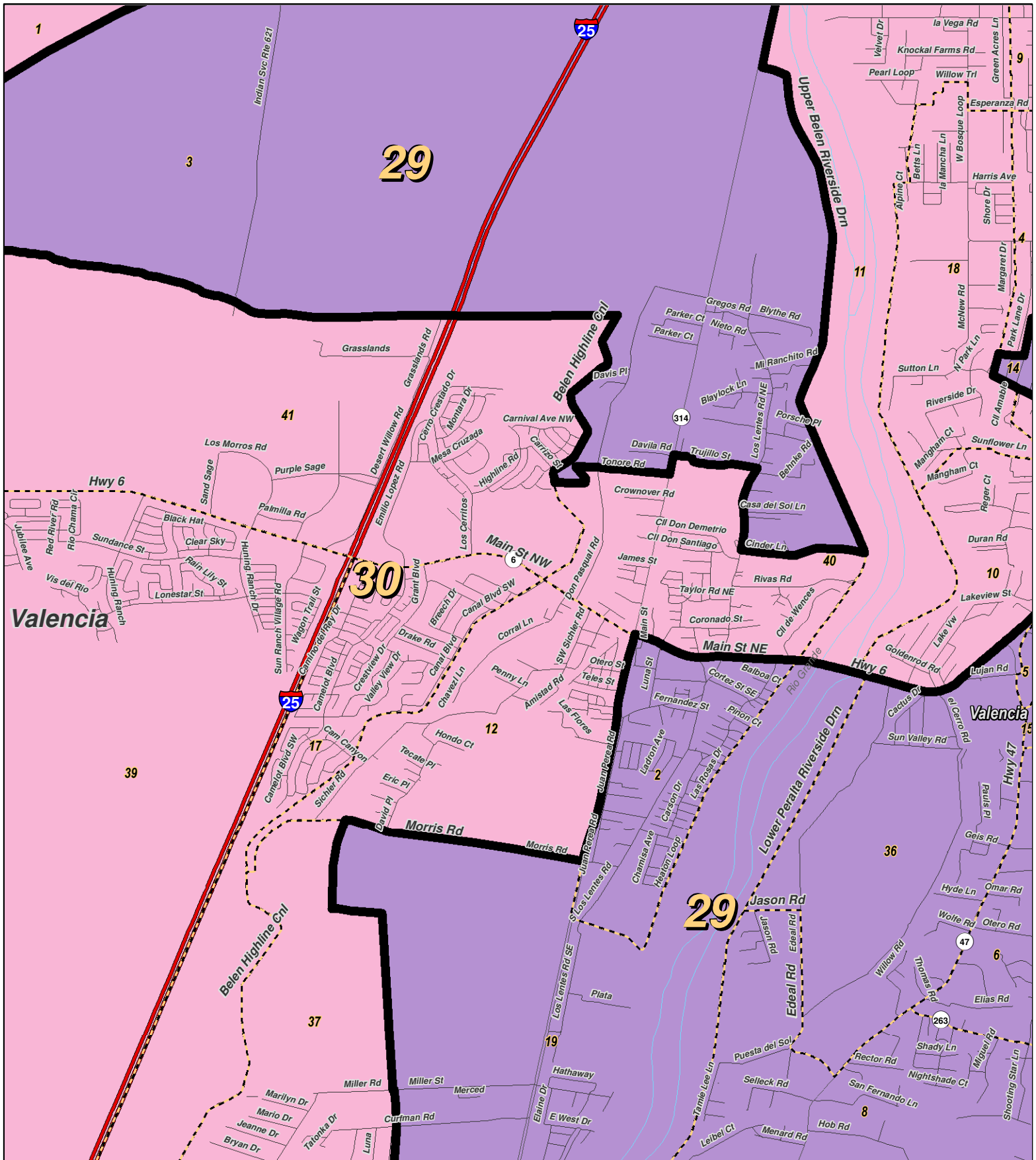
For the New Mexico Legislative Council Service



**LEGEND** Created: September 22, 2011

- ★ Legislators
- ▭ Precincts
- Counties
- ~ Rivers
- ☪ Lakes / Ponds
- ↔ Interstate
- ↔ US Highway
- ↔ State Highway

Research & Polling, Inc. distributes this map assuming no liability for any errors, omissions, or inaccuracies in the information provided regardless of the cause in reliance upon any maps.



0 1 Miles

**RESEARCH & POLLING**  
INC.

For the New Mexico  
Legislative Council Service



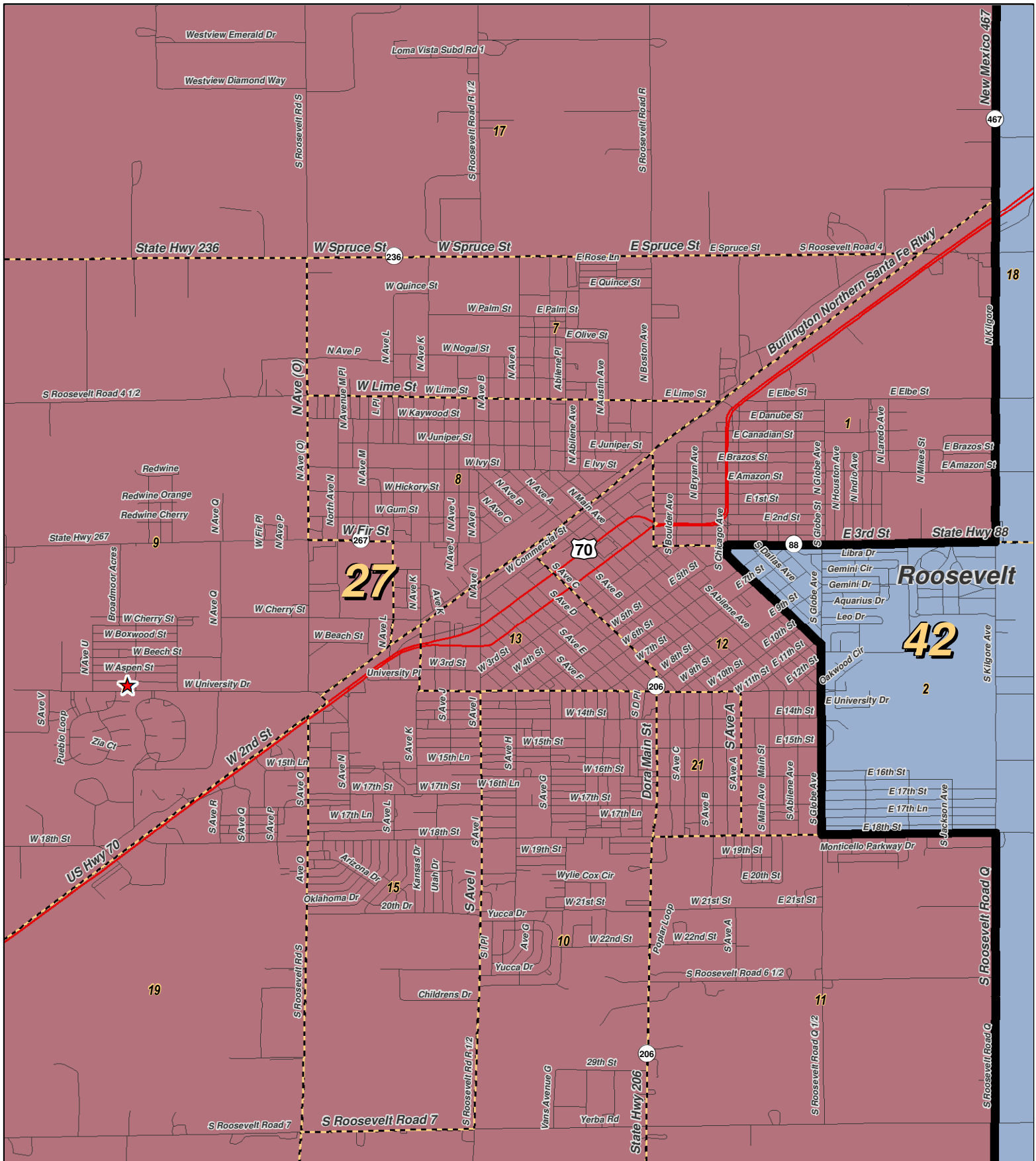
**LEGEND** Created: September 22, 2011

- ★ Legislators
- ▭ Precincts
- ▭ Counties
- ~ Rivers
- ~ Lakes / Ponds
- ~ Interstate
- ~ US Highway
- ~ State Highway

Research & Polling, Inc. distributes this map assuming no liability for any errors, omissions, or inaccuracies in the information provided regardless of the cause in reliance upon any maps.







0 0.75 Miles

**RESEARCH & POLLING INC.**

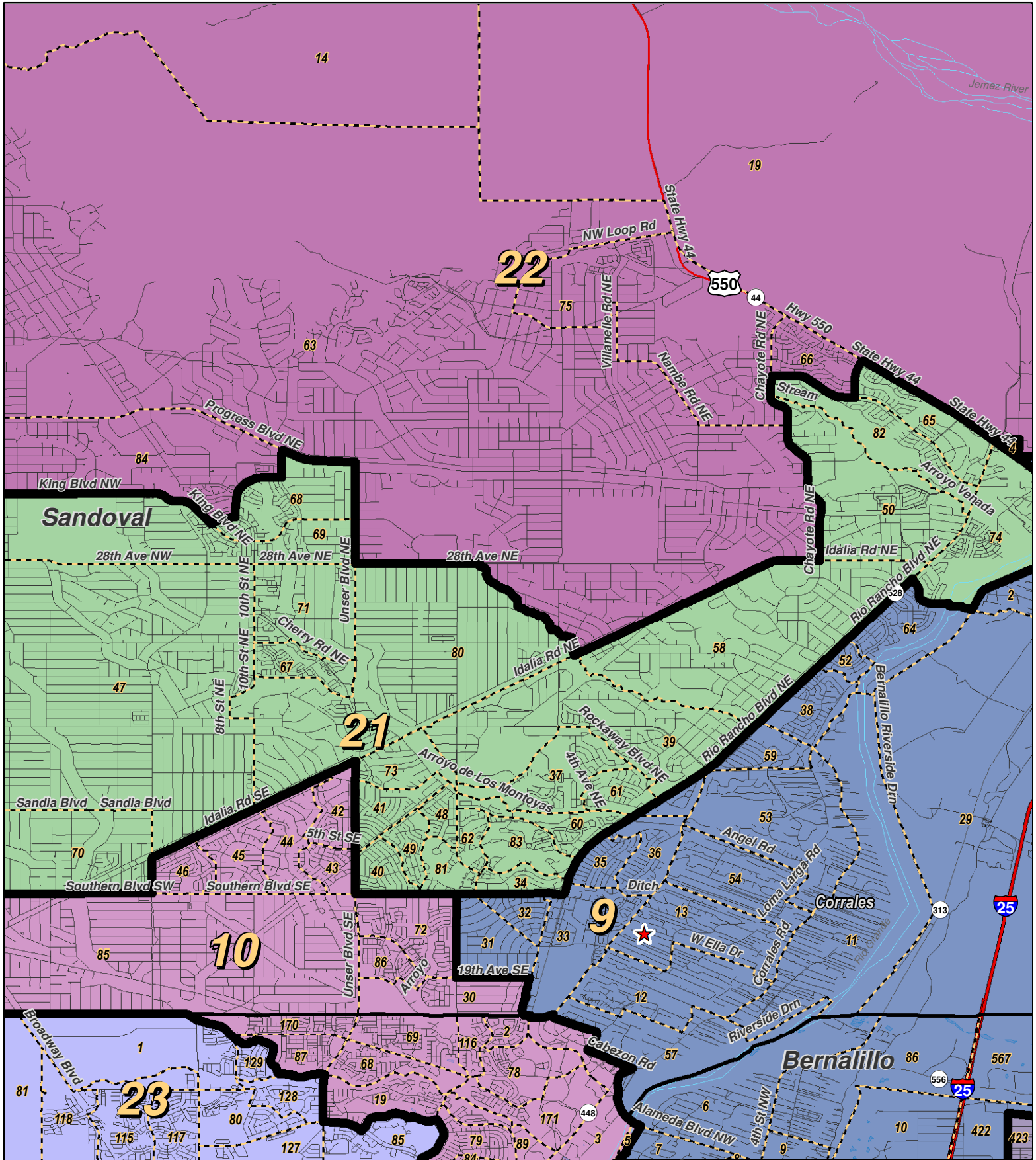
For the New Mexico Legislative Council Service



**LEGEND** Created: September 22, 2011

- ★ Legislators
- ▭ Precincts
- ▭ Counties
- ~ Rivers
- ☪ Lakes / Ponds
- ↔ Interstate
- ↔ US Highway
- ↔ State Highway

Research & Polling, Inc. distributes this map assuming no liability for any errors, omissions, or inaccuracies in the information provided regardless of the cause in reliance upon any maps.



0 1 2 Miles

RESEARCH & POLLING INC.

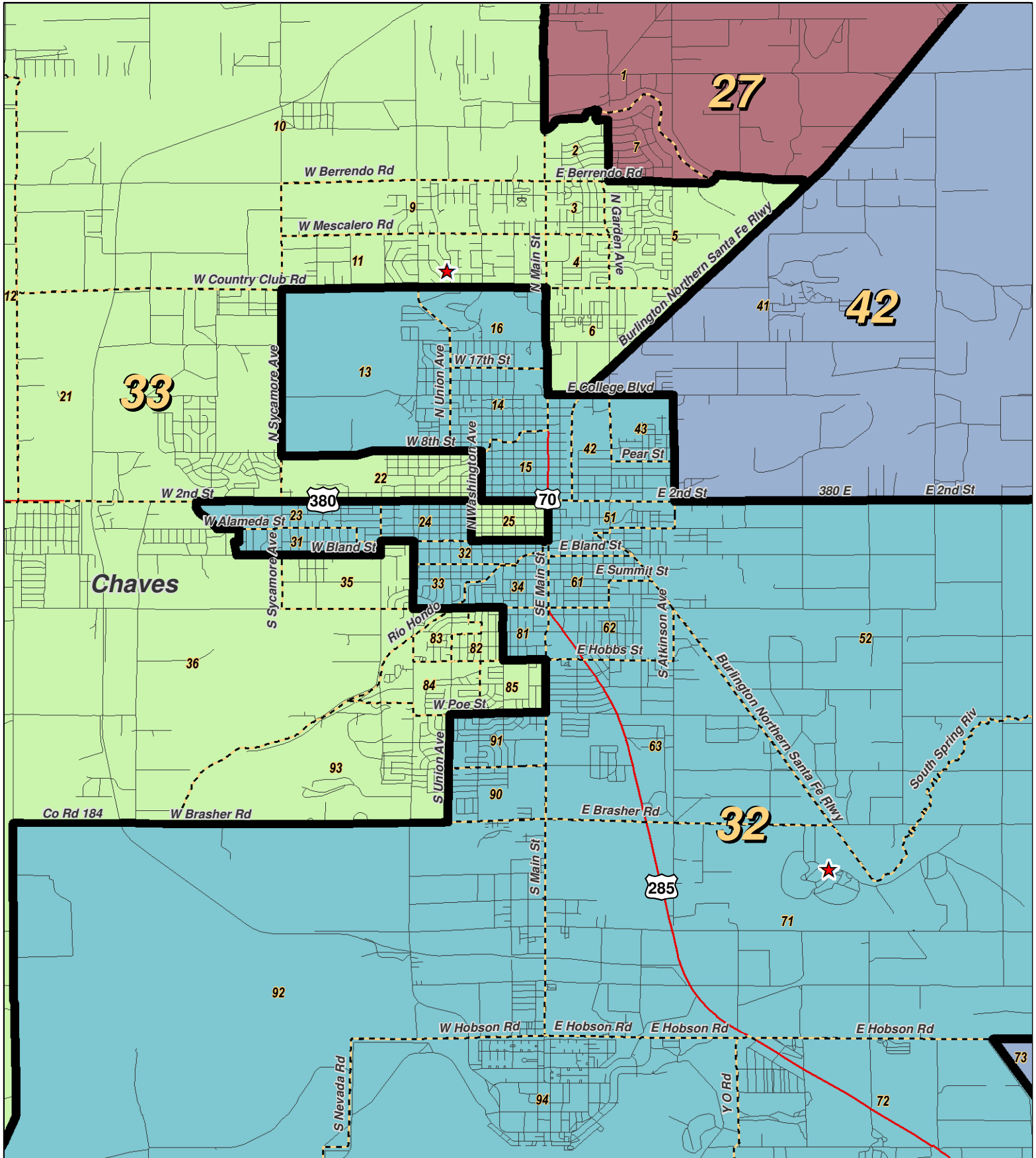
For the New Mexico Legislative Council Service



**LEGEND** Created: September 22, 2011

- ★ Legislators
- ▭ Precincts
- ▭ Counties
- ~ Rivers
- ~ Lakes / Ponds
- ~ Interstate
- ~ US Highway
- ~ State Highway

Research & Polling, Inc. distributes this map assuming no liability for any errors, omissions, or inaccuracies in the information provided regardless of the cause in reliance upon any maps.



**RESEARCH & POLLING INC.**

For the New Mexico Legislative Council Service

0 1 2 Miles

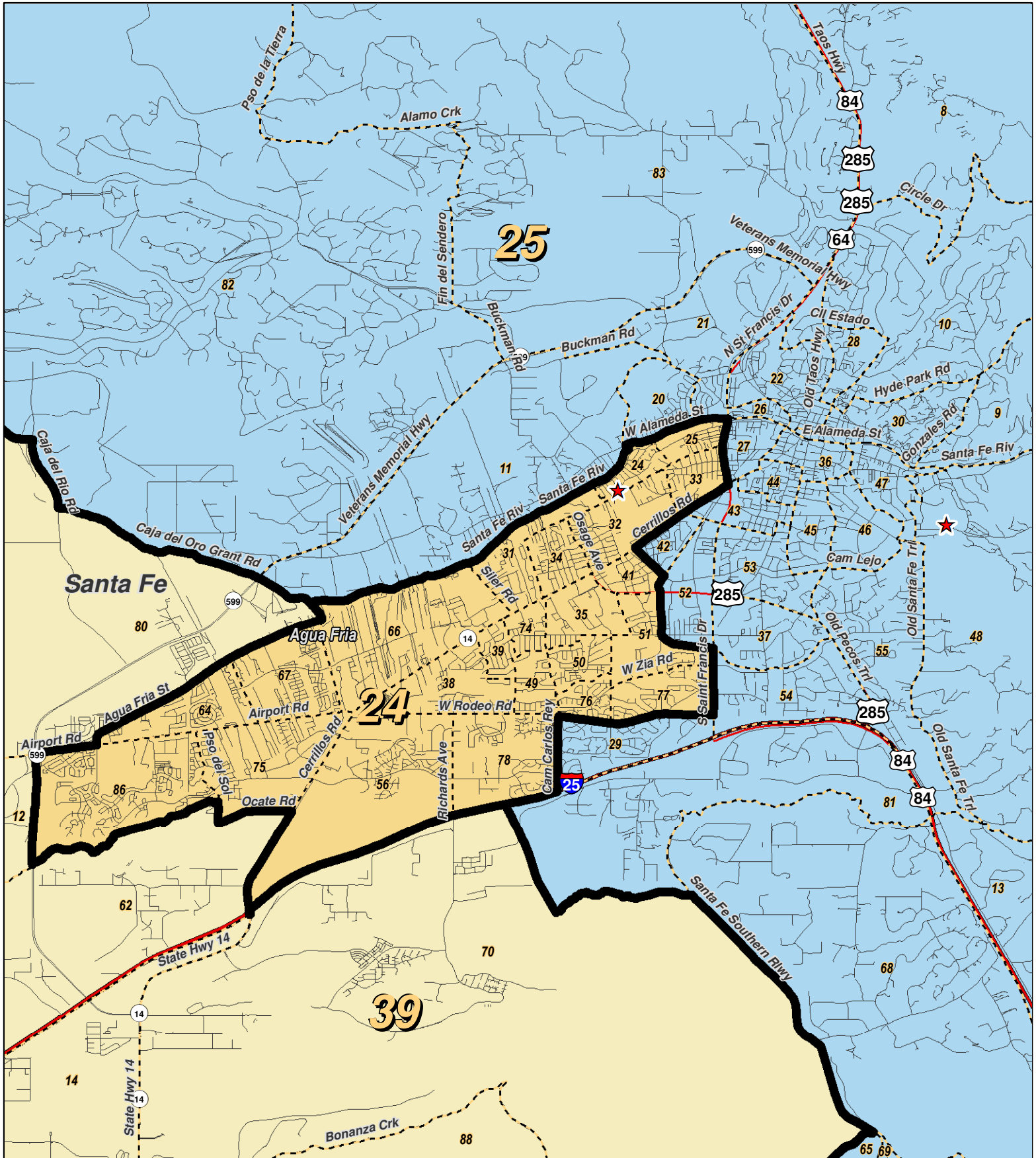
N



**LEGEND** Created: September 22, 2011

- ★ Legislators
- ▭ Precincts
- ▭ Counties
- ~ Rivers
- ⊕ Lakes / Ponds
- ↔ Interstate
- ↔ US Highway
- ↔ State Highway

Research & Polling, Inc. distributes this map assuming no liability for any errors, omissions, or inaccuracies in the information provided regardless of the cause in reliance upon any maps.



0 1 2 Miles

RESEARCH & POLLING INC.

For the New Mexico Legislative Council Service

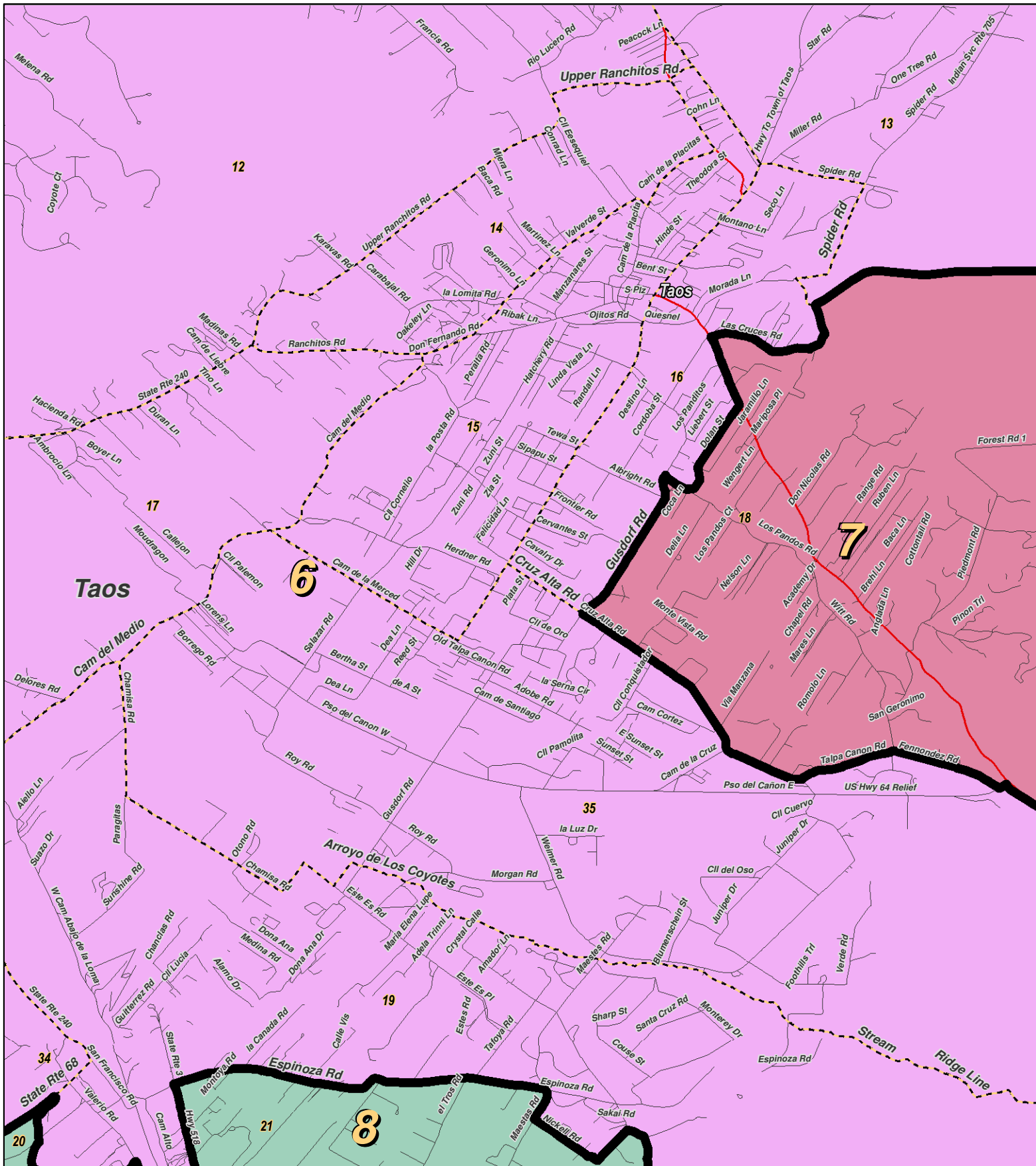
N



**LEGEND** Created: September 22, 2011

- ★ Legislators
- Precincts
- Counties
- ~ Rivers
- ☪ Lakes / Ponds
- ↔ Interstate
- ⚡ US Highway
- ⚡ State Highway

Research & Polling, Inc. distributes this map assuming no liability for any errors, omissions, or inaccuracies in the information provided regardless of the cause in reliance upon any maps.



For the New Mexico  
Legislative Council Service

0 0.9 Miles

NEW MEXICO

### LEGEND

Created: September 22, 2011

Legislators	Rivers	Interstate
Precincts	Lakes / Ponds	US Highway
Counties		State Highway

Research & Polling, Inc. distributes this map assuming no liability for any errors, omissions, or inaccuracies in the information provided regardless of the cause in reliance upon any maps.



District	Pop	Deviation	Hispanic	Non-Hispanic Origin				
				White	Native American	Black	Asian	Other Races
1	47,851	-1,177 -2.4%	11,227 23.5%	23,374 48.8%	11,483 24.0%	391 0.8%	242 0.5%	1,134 2.4%
18+	34,161		6,930 20.3%	18,546 54.3%	7,642 22.4%	293 0.9%	196 0.6%	554 1.6%
2	47,780	-1,248 -2.5%	12,157 25.4%	29,092 60.9%	5,300 11.1%	183 0.4%	148 0.3%	900 1.9%
18+	34,437		7,574 22.0%	22,619 65.7%	3,517 10.2%	117 0.3%	118 0.3%	492 1.4%
3	47,714	-1,314 -2.7%	4,405 9.2%	3,719 7.8%	38,438 80.6%	111 0.2%	139 0.3%	902 1.9%
18+	32,682		2,784 8.5%	3,021 9.2%	26,307 80.5%	91 0.3%	117 0.4%	362 1.1%
4	48,484	-544 -1.1%	8,570 17.7%	7,585 15.6%	30,660 63.2%	259 0.5%	441 0.9%	969 2.0%
18+	34,066		5,945 17.5%	6,338 18.6%	20,793 61.0%	201 0.6%	338 1.0%	451 1.3%
5	48,974	-54 -0.1%	31,123 63.6%	13,256 27.1%	2,879 5.9%	157 0.3%	875 1.8%	684 1.4%
18+	36,970		22,715 61.4%	10,960 29.6%	2,084 5.6%	123 0.3%	643 1.7%	445 1.2%
6	48,712	-316 -0.6%	26,505 54.4%	17,568 36.1%	3,190 6.5%	160 0.3%	556 1.1%	733 1.5%
18+	37,879		19,403 51.2%	15,118 39.9%	2,300 6.1%	132 0.3%	434 1.1%	492 1.3%
7	46,653	-2,375 -4.8%	16,913 36.3%	27,390 58.7%	386 0.8%	779 1.7%	434 0.9%	751 1.6%
18+	36,293		12,130 33.4%	22,448 61.9%	309 0.9%	597 1.6%	343 0.9%	466 1.3%
8	46,747	-2,281 -4.7%	32,283 69.1%	12,655 27.1%	459 1.0%	537 1.1%	286 0.6%	527 1.1%
18+	36,214		23,873 65.9%	10,867 30.0%	391 1.1%	477 1.3%	231 0.6%	375 1.0%
9	50,677	1,649 3.4%	21,741 42.9%	25,230 49.8%	1,716 3.4%	574 1.1%	656 1.3%	760 1.5%
18+	39,946		15,494 38.8%	21,791 54.6%	1,213 3.0%	467 1.2%	511 1.3%	470 1.2%
10	50,219	1,191 2.4%	20,463 40.7%	24,255 48.3%	1,670 3.3%	1,428 2.8%	1,170 2.3%	1,233 2.5%
18+	36,338		13,323 36.7%	19,220 52.9%	1,195 3.3%	1,049 2.9%	879 2.4%	672 1.8%
11	50,676	1,648 3.4%	42,310 83.5%	5,453 10.8%	1,133 2.2%	949 1.9%	249 0.5%	582 1.1%
18+	33,534		27,005 80.5%	4,469 13.3%	801 2.4%	722 2.2%	208 0.6%	329 1.0%
12	51,416	2,388 4.9%	26,929 52.4%	18,416 35.8%	2,339 4.5%	1,412 2.7%	1,209 2.4%	1,111 2.2%
18+	42,002		20,069 47.8%	16,868 40.2%	1,918 4.6%	1,214 2.9%	1,083 2.6%	850 2.0%

District	Pop	Deviation	Hispanic	Non-Hispanic Origin				
				White	Native American	Black	Asian	Other Races
13	51,136	2,108 4.3%	28,044 54.8%	19,110 37.4%	1,845 3.6%	702 1.4%	637 1.2%	798 1.6%
18+	40,318		20,584 51.1%	16,644 41.3%	1,458 3.6%	558 1.4%	527 1.3%	547 1.4%
14	50,549	1,521 3.1%	38,342 75.9%	8,855 17.5%	1,251 2.5%	1,253 2.5%	271 0.5%	577 1.1%
18+	35,831		25,701 71.7%	7,522 21.0%	1,017 2.8%	1,029 2.9%	207 0.6%	355 1.0%
15	50,639	1,611 3.3%	19,165 37.8%	24,963 49.3%	2,934 5.8%	1,387 2.7%	1,063 2.1%	1,127 2.2%
18+	40,613		14,027 34.5%	21,782 53.6%	2,113 5.2%	1,115 2.7%	861 2.1%	715 1.8%
16	51,023	1,995 4.1%	15,403 30.2%	29,539 57.9%	1,736 3.4%	1,548 3.0%	1,377 2.7%	1,420 2.8%
18+	41,367		11,307 27.3%	25,460 61.5%	1,319 3.2%	1,241 3.0%	1,140 2.8%	900 2.2%
17	49,604	576 1.2%	27,399 55.2%	14,207 28.6%	3,144 6.3%	2,135 4.3%	1,653 3.3%	1,066 2.1%
18+	36,469		18,079 49.6%	12,579 34.5%	2,217 6.1%	1,613 4.4%	1,321 3.6%	660 1.8%
18	50,925	1,897 3.9%	12,116 23.8%	33,232 65.3%	1,061 2.1%	956 1.9%	2,477 4.9%	1,083 2.1%
18+	40,077		8,607 21.5%	27,453 68.5%	821 2.0%	748 1.9%	1,818 4.5%	630 1.6%
19	51,247	2,219 4.5%	15,146 29.6%	30,600 59.7%	1,517 3.0%	1,263 2.5%	1,533 3.0%	1,188 2.3%
18+	40,371		10,483 26.0%	25,959 64.3%	1,076 2.7%	953 2.4%	1,165 2.9%	735 1.8%
20	51,396	2,368 4.8%	11,042 21.5%	35,473 69.0%	1,007 2.0%	1,035 2.0%	1,585 3.1%	1,254 2.4%
18+	41,365		7,845 19.0%	29,960 72.4%	756 1.8%	820 2.0%	1,270 3.1%	714 1.7%
21	50,409	1,381 2.8%	18,897 37.5%	26,752 53.1%	1,405 2.8%	1,280 2.5%	701 1.4%	1,374 2.7%
18+	36,310		12,104 33.3%	20,974 57.8%	1,014 2.8%	930 2.6%	547 1.5%	741 2.0%
22	46,784	-2,244 -4.6%	7,607 16.3%	7,366 15.7%	30,628 65.5%	340 0.7%	221 0.5%	622 1.3%
18+	32,353		5,024 15.5%	5,767 17.8%	20,832 64.4%	255 0.8%	180 0.6%	295 0.9%
23	50,467	1,439 2.9%	23,032 45.6%	22,470 44.5%	1,325 2.6%	1,369 2.7%	1,033 2.0%	1,238 2.5%
18+	35,572		14,961 42.1%	17,285 48.6%	913 2.6%	991 2.8%	804 2.3%	618 1.7%
24	48,921	-107 -0.2%	32,532 66.5%	14,115 28.9%	687 1.4%	339 0.7%	572 1.2%	676 1.4%
18+	36,792		22,664 61.6%	12,415 33.7%	525 1.4%	292 0.8%	446 1.2%	450 1.2%



District	Pop	Deviation	Hispanic	Non-Hispanic Origin				
				White	Native American	Black	Asian	Other Races
25	47,057	-1,971 -4.0%	12,731 27.1%	32,092 68.2%	474 1.0%	320 0.7%	624 1.3%	816 1.7%
18+	40,739		10,111 24.8%	28,901 70.9%	382 0.9%	262 0.6%	525 1.3%	558 1.4%
26	49,733	705 1.4%	36,001 72.4%	9,384 18.9%	1,724 3.5%	1,153 2.3%	577 1.2%	894 1.8%
18+	35,439		24,544 69.3%	7,808 22.0%	1,220 3.4%	901 2.5%	442 1.2%	524 1.5%
27	46,765	-2,263 -4.6%	20,268 43.3%	22,558 48.2%	354 0.8%	2,245 4.8%	428 0.9%	912 2.0%
18+	33,788		12,858 38.1%	18,141 53.7%	280 0.8%	1,611 4.8%	380 1.1%	518 1.5%
28	47,357	-1,671 -3.4%	22,787 48.1%	22,477 47.5%	761 1.6%	328 0.7%	314 0.7%	690 1.5%
18+	37,005		16,164 43.7%	19,290 52.1%	539 1.5%	255 0.7%	260 0.7%	497 1.3%
29	50,496	1,468 3.0%	30,545 60.5%	15,175 30.1%	3,624 7.2%	396 0.8%	158 0.3%	598 1.2%
18+	36,832		20,825 56.5%	12,516 34.0%	2,664 7.2%	305 0.8%	137 0.4%	385 1.0%
30	48,648	-380 -0.8%	19,953 41.0%	15,099 31.0%	12,114 24.9%	543 1.1%	267 0.5%	672 1.4%
18+	36,102		13,943 38.6%	12,712 35.2%	8,388 23.2%	454 1.3%	204 0.6%	401 1.1%
31	51,163	2,135 4.4%	43,858 85.7%	6,693 13.1%	107 0.2%	204 0.4%	122 0.2%	179 0.3%
18+	34,822		28,602 82.1%	5,753 16.5%	83 0.2%	165 0.5%	98 0.3%	121 0.3%
32	46,769	-2,259 -4.6%	28,149 60.2%	13,622 29.1%	3,456 7.4%	834 1.8%	163 0.3%	545 1.2%
18+	32,647		18,122 55.5%	11,072 33.9%	2,309 7.1%	662 2.0%	130 0.4%	352 1.1%
33	46,868	-2,160 -4.4%	17,223 36.7%	27,775 59.3%	578 1.2%	416 0.9%	319 0.7%	557 1.2%
18+	36,567		11,670 31.9%	23,560 64.4%	413 1.1%	328 0.9%	247 0.7%	349 1.0%
34	47,199	-1,829 -3.7%	19,225 40.7%	26,282 55.7%	356 0.8%	410 0.9%	336 0.7%	590 1.3%
18+	35,074		12,155 34.7%	21,704 61.9%	287 0.8%	310 0.9%	262 0.7%	356 1.0%
35	48,637	-391 -0.8%	24,460 50.3%	22,684 46.6%	382 0.8%	325 0.7%	224 0.5%	562 1.2%
18+	37,707		16,609 44.0%	19,900 52.8%	321 0.9%	270 0.7%	197 0.5%	410 1.1%
36	50,758	1,730 3.5%	33,292 65.6%	15,820 31.2%	363 0.7%	532 1.0%	232 0.5%	519 1.0%
18+	37,056		22,464 60.6%	13,360 36.1%	262 0.7%	420 1.1%	200 0.5%	350 0.9%

District	Pop	Deviation	Hispanic	Non-Hispanic Origin					Other Races
				White	Native American	Black	Asian		
37	49,893	865 1.8%	27,128 54.4%	20,212 40.5%	323 0.6%	898 1.8%	583 1.2%	749 1.5%	
18+	36,776		17,922 48.7%	16,981 46.2%	254 0.7%	685 1.9%	466 1.3%	468 1.3%	
38	50,666	1,638 3.3%	30,546 60.3%	16,824 33.2%	621 1.2%	922 1.8%	1,009 2.0%	744 1.5%	
18+	39,300		21,653 55.1%	14,932 38.0%	513 1.3%	763 1.9%	867 2.2%	572 1.5%	
39	46,729	-2,299 -4.7%	21,684 46.4%	22,999 49.2%	710 1.5%	339 0.7%	325 0.7%	672 1.4%	
18+	35,843		14,941 41.7%	19,349 54.0%	591 1.6%	272 0.8%	261 0.7%	429 1.2%	
40	47,101	-1,927 -3.9%	13,878 29.5%	28,452 60.4%	582 1.2%	2,092 4.4%	688 1.5%	1,409 3.0%	
18+	35,883		9,379 26.1%	23,136 64.5%	428 1.2%	1,585 4.4%	560 1.6%	795 2.2%	
41	46,879	-2,149 -4.4%	28,609 61.0%	15,655 33.4%	317 0.7%	1,719 3.7%	111 0.2%	468 1.0%	
18+	32,608		18,260 56.0%	12,510 38.4%	228 0.7%	1,267 3.9%	85 0.3%	258 0.8%	
42	47,458	-1,570 -3.2%	19,715 41.5%	25,332 53.4%	329 0.7%	1,239 2.6%	297 0.6%	546 1.2%	
18+	34,359		12,473 36.3%	20,158 58.7%	269 0.8%	910 2.6%	248 0.7%	301 0.9%	
<b>Totals</b>	2,059,179	<b>Ideal:</b> 49,028	953,403 46.3%	833,810 40.5%	175,368 8.5%	35,462 1.7%	26,305 1.3%	34,831 1.2%	
18+	1,540,507		651,326 42.3%	697,848 45.3%	121,962 7.9%	27,453 1.8%	20,956 1.4%	20,962 0.9%	

**District Profile**

District	Total Population	Deviation		Total Adult Native American	Adult Hispanic	Adult Non-Hispanic			Performance Measure		Registered Voters				
						White	American	Black	Dem	Rep	Total	% Dem	% Rep	% DTS	% Other
1	47,851	-1,177	-2.4%	24.5%	20.3%	54.3%	22.4%	0.9%	29.8%	70.2%	23,113	29.1%	51.4%	16.6%	2.8%
2	47,780	-1,248	-2.5%	12.1%	22.0%	65.7%	10.2%	0.3%	26.3%	73.7%	24,624	26.6%	54.3%	16.2%	2.8%
3	47,714	-1,314	-2.7%	83.0%	8.5%	9.2%	80.5%	0.3%	66.4%	33.6%	24,077	59.1%	21.7%	17.4%	1.8%
4	48,484	-544	-1.1%	64.0%	17.5%	18.6%	61.0%	0.6%	66.3%	33.7%	24,810	62.8%	18.4%	16.9%	1.9%
5	48,974	-54	-0.1%	7.7%	61.4%	29.6%	5.6%	0.3%	66.3%	33.7%	30,889	69.9%	17.0%	11.1%	1.9%
6	48,712	-316	-0.6%	8.4%	51.2%	39.9%	6.1%	0.3%	70.2%	29.8%	32,142	65.6%	17.5%	13.8%	3.1%
7	46,653	-2,375	-4.8%	2.3%	33.4%	61.9%	0.9%	1.6%	40.8%	59.2%	28,858	46.5%	40.6%	11.7%	1.1%
8	46,747	-2,281	-4.7%	3.1%	65.9%	30.0%	1.1%	1.3%	66.3%	33.7%	33,176	66.6%	20.2%	10.5%	2.6%
9	50,677	1,649	3.4%	4.4%	38.8%	54.6%	3.0%	1.2%	52.9%	47.1%	34,089	48.6%	33.2%	14.6%	3.6%
10	50,219	1,191	2.4%	5.0%	36.7%	52.9%	3.3%	2.9%	44.6%	55.4%	29,280	40.5%	40.5%	15.4%	3.7%
11	50,676	1,648	3.4%	4.3%	80.5%	13.3%	2.4%	2.2%	67.6%	32.4%	19,105	57.1%	18.8%	21.2%	2.8%
12	51,416	2,388	4.9%	6.5%	47.8%	40.2%	4.6%	2.9%	76.6%	23.4%	33,758	58.2%	15.9%	20.4%	5.5%
13	51,136	2,108	4.3%	5.3%	51.1%	41.3%	3.6%	1.4%	63.5%	36.5%	33,679	55.5%	25.3%	15.5%	3.7%
14	50,549	1,521	3.1%	4.5%	71.7%	21.0%	2.8%	2.9%	63.4%	36.6%	19,949	57.2%	21.1%	18.8%	2.9%
15	50,639	1,611	3.3%	7.2%	34.5%	53.6%	5.2%	2.7%	52.8%	47.2%	34,331	46.6%	33.6%	16.2%	3.6%
16	51,023	1,995	4.1%	5.1%	27.3%	61.5%	3.2%	3.0%	61.3%	38.7%	35,597	51.1%	28.2%	16.3%	4.4%
17	49,604	576	1.2%	8.3%	49.6%	34.5%	6.1%	4.4%	58.9%	41.1%	23,130	48.5%	25.5%	21.4%	4.6%
18	50,925	1,897	3.9%	3.0%	21.5%	68.5%	2.0%	1.9%	40.9%	59.1%	37,036	35.8%	46.5%	14.6%	3.1%
19	51,247	2,219	4.5%	4.2%	26.0%	64.3%	2.7%	2.4%	43.4%	56.6%	33,992	38.4%	42.3%	16.2%	3.1%
20	51,396	2,368	4.8%	3.0%	19.0%	72.4%	1.8%	2.0%	41.8%	58.2%	38,872	36.3%	45.6%	15.1%	2.9%
21	50,409	1,381	2.8%	4.5%	33.3%	57.8%	2.8%	2.6%	41.6%	58.4%	28,748	38.2%	42.8%	14.9%	4.2%
22	46,784	-2,244	-4.6%	66.4%	15.5%	17.8%	64.4%	0.8%	69.7%	30.3%	24,701	64.9%	18.9%	14.0%	2.3%
23	50,467	1,439	2.9%	4.2%	42.1%	48.6%	2.6%	2.8%	45.4%	54.6%	29,611	41.4%	40.6%	15.0%	3.0%
24	48,921	-107	-0.2%	3.3%	61.6%	33.7%	1.4%	0.8%	75.0%	25.0%	26,338	67.6%	12.8%	17.3%	2.3%
25	47,057	-1,971	-4.0%	2.2%	24.8%	70.9%	0.9%	0.6%	74.3%	25.7%	39,761	65.1%	15.0%	17.4%	2.6%
26	49,733	705	1.4%	5.3%	69.3%	22.0%	3.4%	2.5%	63.6%	36.4%	24,938	56.5%	22.7%	17.5%	3.2%
27	46,765	-2,263	-4.6%	2.5%	38.1%	53.7%	0.8%	4.8%	37.1%	62.9%	20,155	40.7%	42.1%	16.1%	1.2%
28	47,357	-1,671	-3.4%	3.3%	43.7%	52.1%	1.5%	0.7%	55.2%	44.8%	31,562	54.7%	28.9%	13.7%	2.8%
29	50,496	1,468	3.0%	9.5%	56.5%	34.0%	7.2%	0.8%	53.2%	46.8%	24,422	51.9%	29.3%	15.8%	3.0%
30	48,648	-380	-0.8%	25.3%	38.6%	35.2%	23.2%	1.3%	54.0%	46.0%	26,839	56.3%	28.3%	12.3%	2.9%

**District Profile**

District	Total Population	Deviation		Total Adult Native American	Adult Hispanic	Adult Non-Hispanic			Performance Measure		Registered Voters				
						White	American	Black	Dem	Rep	Total	% Dem	% Rep	% DTS	% Other
31	51,163	2,135	4.4%	1.1%	82.1%	16.5%	0.2%	0.5%	60.8%	39.2%	18,377	56.3%	20.5%	21.0%	2.2%
32	46,769	-2,259	-4.6%	9.0%	55.5%	33.9%	7.1%	2.0%	46.2%	53.8%	18,419	44.1%	35.7%	17.5%	2.7%
33	46,868	-2,160	-4.4%	2.2%	31.9%	64.4%	1.1%	0.9%	35.0%	65.0%	29,151	32.6%	52.4%	12.1%	2.9%
34	47,199	-1,829	-3.7%	1.9%	34.7%	61.9%	0.8%	0.9%	33.1%	66.9%	23,835	39.6%	45.2%	14.2%	1.0%
35	48,637	-391	-0.8%	2.4%	44.0%	52.8%	0.9%	0.7%	48.5%	51.5%	26,639	48.5%	33.8%	15.8%	1.8%
36	50,758	1,730	3.5%	2.4%	60.6%	36.1%	0.7%	1.1%	53.9%	46.1%	27,122	50.4%	29.6%	16.8%	3.1%
37	49,893	865	1.8%	2.3%	48.7%	46.2%	0.7%	1.9%	50.1%	49.9%	25,109	43.4%	33.3%	19.6%	3.7%
38	50,666	1,638	3.3%	3.0%	55.1%	38.0%	1.3%	1.9%	57.0%	43.0%	26,904	48.6%	26.9%	20.6%	3.9%
39	46,729	-2,299	-4.7%	3.5%	41.7%	54.0%	1.6%	0.8%	54.9%	45.1%	26,640	48.6%	31.4%	16.5%	3.5%
40	47,101	-1,927	-3.9%	2.8%	26.1%	64.5%	1.2%	4.4%	36.8%	63.2%	24,212	33.7%	47.5%	17.9%	0.9%
41	46,879	-2,149	-4.4%	1.9%	56.0%	38.4%	0.7%	3.9%	45.9%	54.1%	19,023	48.9%	34.0%	16.5%	0.5%
42	47,458	-1,570	-3.2%	1.9%	36.3%	58.7%	0.8%	2.6%	25.9%	74.1%	22,202	29.7%	54.9%	14.7%	0.7%
<b>NM</b>	2,059,179	<b>Ideal: 49,028</b>		9.6%	42.3%	45.3%	7.9%	1.8%	53.0%	47.0%	1,159,215	49.3%	31.9%	15.9%	2.9%

# SB 38

## **NM Senate: SD\_187585.1**

### District Definitions by County and Precinct

SENATE DISTRICT ONE.--Senate district one is composed of San Juan county precincts 26 through 40, 43 through 46, 49 through 53, 55 and 56.

SENATE DISTRICT TWO.--Senate district two is composed of San Juan county precincts 21, 41, 42, 47, 48, 54 and 57 through 77.

SENATE DISTRICT THREE.--Senate district three is composed of McKinley county precincts 1 through 6, 20, 21, 31, 34, 36 through 38 and 41; and San Juan county precincts 1 through 13, 17, 18, 20 and 22 through 25.

SENATE DISTRICT FOUR.--Senate district four is composed of Cibola county precincts 4, 6 and 15; and McKinley county precincts 14, 16 through 19, 22 through 30, 32, 33, 35, 39, 40, 42 through 50 and 52 through 59.

SENATE DISTRICT FIVE.--Senate district five is composed of Los Alamos county precincts 8 through 17; Rio Arriba county precincts 1 through 14, 18 through 23, 28 and 31 through 42; and Santa Fe county precincts 58 and 79.

SENATE DISTRICT SIX.--Senate district six is composed of Los Alamos county precincts 1 through 7; Rio Arriba county precincts 15 through 17; Sandoval county precinct 51; Santa Fe county precincts 1 through 7, 23, 40, 59 through 61 and 87; and Taos county precincts 1 through 6, 8 through 17, 19, 22 through 25, 27 through 32 and 34 through 36.

SENATE DISTRICT SEVEN.--Senate district seven is composed of Colfax county; Curry county precincts 1 through 3, 10, 16 through 19, 22 through 24, 32, 34, 35 and 37; Harding county; Mora county precinct 11; Quay county; San Miguel county precinct 15; Taos county precincts 7, 18 and 33; and Union county.

SENATE DISTRICT EIGHT.--Senate district eight is composed of Guadalupe county precinct 5; Mora county precincts 1 through 10; San Miguel county precincts 1 through 14, 16 through 18 and 23 through 28; Taos county precincts 20, 21 and 26; Tarrant county precincts 1 through 4, 7 through 12, 14 and 16; and Valencia county precincts 30, 34 and 38.

SENATE DISTRICT NINE.--Senate district nine is composed of Bernalillo county precincts 6 through 10, 18, 86, 422 and 567; and Sandoval county precincts 1 through 6, 11 through 13, 29, 31 through 33, 35, 36, 38, 52 through 57, 59, 64 and 76.

SENATE DISTRICT TEN.--Senate district ten is composed of Bernalillo county precincts 2 through 5, 13, 19, 68, 69, 78, 79, 84, 87, 89, 116, 170 and 171; and Sandoval county precincts 30, 42 through 46, 72, 85 and 86.

## SB 38

SENATE DISTRICT ELEVEN.--Senate district eleven is composed of Bernalillo county precincts 32, 41, 43, 44, 49, 50, 53, 56, 59, 60, 66, 67, 71, 72, 74 and 137 through 140.

SENATE DISTRICT TWELVE.--Senate district twelve is composed of Bernalillo county precincts 45, 61 through 65, 101 through 105, 107, 121 through 125, 131 through 133, 135, 165, 166, 211, 212, 214 through 217, 221, 223 through 226, 241 through 243, 245, 246, 341 through 347 and 355 through 358.

SENATE DISTRICT THIRTEEN.--Senate district thirteen is composed of Bernalillo county precincts 11, 12, 14 through 17, 21, 30, 83, 108, 110, 150 through 154, 161 through 164, 180 through 187, 191 through 197 and 455.

SENATE DISTRICT FOURTEEN.--Senate district fourteen is composed of Bernalillo county precincts 42, 52, 54, 58, 73, 75 through 77, 88, 90 through 92, 94 through 99, 106, 109 and 141 through 144.

SENATE DISTRICT FIFTEEN.--Senate district fifteen is composed of Bernalillo county precincts 371 through 375, 400 through 410, 418 through 421, 431 through 446, 481, 488, 490, 493, 494 and 496 through 500.

SENATE DISTRICT SIXTEEN.--Senate district sixteen is composed of Bernalillo county precincts 244, 251 through 258, 271 through 274, 278, 311, 313 through 317, 351 through 354, 381 through 387, 411 through 417, 461 through 466, 471 through 476, 491, 492, 495, 502 through 504, 508 and 509.

SENATE DISTRICT SEVENTEEN.--Senate district seventeen is composed of Bernalillo county precincts 275, 281 through 287, 291, 292, 296, 312, 318, 321 through 324, 326 through 331, 477 and 478.

SENATE DISTRICT EIGHTEEN.--Senate district eighteen is composed of Bernalillo county precincts 423 through 427, 447, 448, 450, 451, 453, 456, 482 through 487, 489, 506, 507, 510 through 515, 523, 528, 529, 538, 562, 563, 568 and 601.

SENATE DISTRICT NINETEEN.--Senate district nineteen is composed of Bernalillo county precincts 289, 290, 293 through 295, 297 through 306, 332, 333, 534 through 536, 542 through 546, 549, 550, 554 through 556, 559 and 573; Sandoval county precinct 28; and Santa Fe county precincts 15, 18, 73, 84 and 85.

SENATE DISTRICT TWENTY.--Senate district twenty is composed of Bernalillo county precincts 307, 308, 428 through 430, 449, 452, 454, 480, 505, 516 through 522, 524 through 527, 530 through 533, 537, 539 through 541, 547, 548, 560, 561, 564 through 566, 569, 602 and 603.

SENATE DISTRICT TWENTY-ONE.--Senate district twenty-one is composed of Sandoval county

## SB 38

precincts 34, 37, 39 through 41, 47 through 50, 58, 60 through 62, 65, 67 through 71, 73, 74 and 80 through 83.

SENATE DISTRICT TWENTY-TWO.--Senate district twenty-two is composed of Bernalillo county precinct 31; McKinley county precincts 7 through 13 and 15; Rio Arriba county precincts 24 through 27, 29 and 30; San Juan county precincts 14 through 16 and 19; and Sandoval county precincts 7 through 10, 14 through 27, 63, 66, 75, 78, 79 and 84.

SENATE DISTRICT TWENTY-THREE.--Senate district twenty-three is composed of Bernalillo county precincts 1, 20, 22, 24, 29, 57, 80 through 82, 85, 111 through 115, 117, 118, 127 through 129 and 134.

SENATE DISTRICT TWENTY-FOUR.--Senate district twenty-four is composed of Santa Fe county precincts 24, 25, 31 through 35, 38, 39, 41, 49 through 51, 56, 64, 66, 67, 74 through 78 and 86.

SENATE DISTRICT TWENTY-FIVE.--Senate district twenty-five is composed of Santa Fe county precincts 8 through 11, 13, 20 through 22, 26 through 30, 36, 37, 42 through 48, 52 through 55, 65, 68, 69, 71 and 81 through 83.

SENATE DISTRICT TWENTY-SIX.--Senate district twenty-six is composed of Bernalillo county precincts 23, 25 through 28, 33 through 40, 46 through 48, 51, 55, 70, 119, 120 and 136.

SENATE DISTRICT TWENTY-SEVEN.--Senate district twenty-seven is composed of Chaves county precincts 1, 7, 44 and 46; Curry county precincts 4, 6 through 9, 11 through 15, 20, 21, 25, 29, 31 and 36; De Baca county; and Roosevelt county precincts 1, 5 through 13, 15, 17, 19 and 21.

SENATE DISTRICT TWENTY-EIGHT.--Senate district twenty-eight is composed of Catron county; Grant county precincts 1 through 5, 7 through 9, 11 through 28 and 32 through 35; and Socorro county precincts 1 through 14, 16 through 23, 25 and 26.

SENATE DISTRICT TWENTY-NINE.--Senate district twenty-nine is composed of Bernalillo county precinct 93; and Valencia county precincts 2, 3, 5 through 8, 13 through 16, 19, 21 through 28, 31, 32, 35 and 36.

SENATE DISTRICT THIRTY.--Senate district thirty is composed of Cibola county precincts 1 through 3, 5, 7 through 14 and 16 through 25; Socorro county precincts 15 and 24; and Valencia county precincts 1, 4, 9 through 12, 17, 18, 20, 29, 33, 37 and 39 through 41.

SENATE DISTRICT THIRTY-ONE.--Senate district thirty-one is composed of Dona Ana county precincts 7, 9 through 15, 74 through 77, 79 through 81, 96, 97, 114 and 120.

SENATE DISTRICT THIRTY-TWO.--Senate district thirty-two is composed of Chaves county precincts 13 through 16, 23, 24, 31 through 34, 42, 43, 51, 52, 61 through 63, 71, 72, 81, 90 through 92, 94 and 101 through 104; Eddy county precincts 2, 3 and 41; and Otero county precinct 11.

## SB 38

SENATE DISTRICT THIRTY-THREE.--Senate district thirty-three is composed of Chaves county precincts 2 through 6, 9 through 12, 21, 22, 25, 35, 36, 82 through 85 and 93; Guadalupe county precincts 1 through 4; and Lincoln county.

SENATE DISTRICT THIRTY-FOUR.--Senate district thirty-four is composed of Eddy county precincts 4 through 8, 15, 17 through 21, 25 through 30, 34 through 40, 44 and 45; and Otero county precincts 1 through 9, 28 and 41.

SENATE DISTRICT THIRTY-FIVE.--Senate district thirty-five is composed of Dona Ana county precincts 18, 19 and 108; Grant county precincts 6, 10 and 29 through 31; Hidalgo county; Luna county; and Sierra county.

SENATE DISTRICT THIRTY-SIX.--Senate district thirty-six is composed of Dona Ana county precincts 1 through 4, 20 through 25, 28 through 32, 35, 36, 41 through 44, 46, 47, 60, 63, 83 through 90, 92, 95, 99, 100, 107, 111 and 115.

SENATE DISTRICT THIRTY-SEVEN.--Senate district thirty-seven is composed of Dona Ana county precincts 5, 26, 27, 33, 34, 59, 61, 62, 64 through 67, 91, 93, 102, 105, 106, 109, 110, 112 and 116 through 119.

SENATE DISTRICT THIRTY-EIGHT.--Senate district thirty-eight is composed of Dona Ana county precincts 8, 16, 17, 37 through 40, 45, 48 through 58, 68 through 73, 78, 82, 94, 98, 101, 103, 104 and 113.

SENATE DISTRICT THIRTY-NINE.--Senate district thirty-nine is composed of Bernalillo county precincts 551 through 553, 557, 558 and 570 through 572; San Miguel county precincts 19 through 22; Santa Fe county precincts 12, 14, 16, 17, 19, 57, 62, 63, 70, 72, 80 and 88; and Torrance county precincts 5, 6, 13 and 15.

SENATE DISTRICT FORTY.--Senate district forty is composed of Dona Ana county precinct 6; and Otero county precincts 10, 12 through 27 and 29 through 40.

SENATE DISTRICT FORTY-ONE.--Senate district forty-one is composed of Eddy county precincts 9 through 14, 16, 23, 32 and 33; and Lea county precincts 11, 12, 14 through 17, 31, 32, 34 through 36, 52 through 55, 61, 62 and 71 through 74.

SENATE DISTRICT FORTY-TWO.--Senate district forty-two is composed of Chaves county precincts 41, 45, 47 and 73; Curry county precincts 5, 26 through 28, 30 and 33; Eddy county precincts 1 and 42; Lea county precincts 2, 3, 10, 13, 18, 20 through 30, 33, 41 through 44 and 51; and Roosevelt county precincts 2 through 4 and 18.