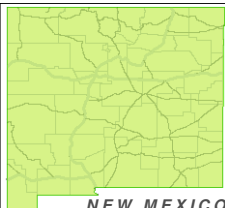


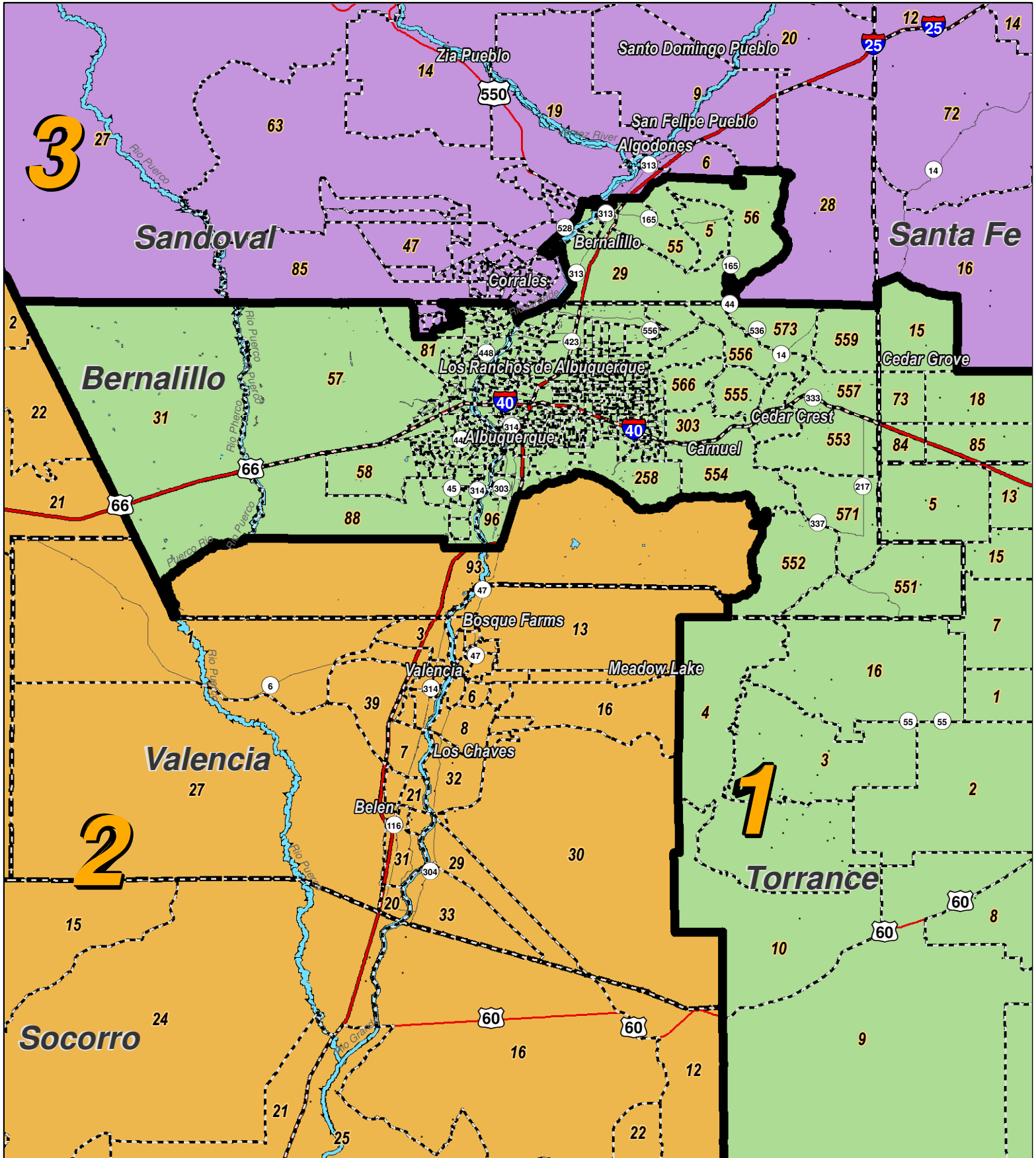
For the New Mexico
Legislative Council Service



LEGEND Created: September 23, 2011

- Precincts
- Counties
- Rivers
- Lakes / Ponds
- Interstate
- US Highway
- State Highway

Research & Polling, Inc. distributes this map assuming no liability for any errors, omissions, or inaccuracies in the information provided regardless of the cause in reliance upon any maps.



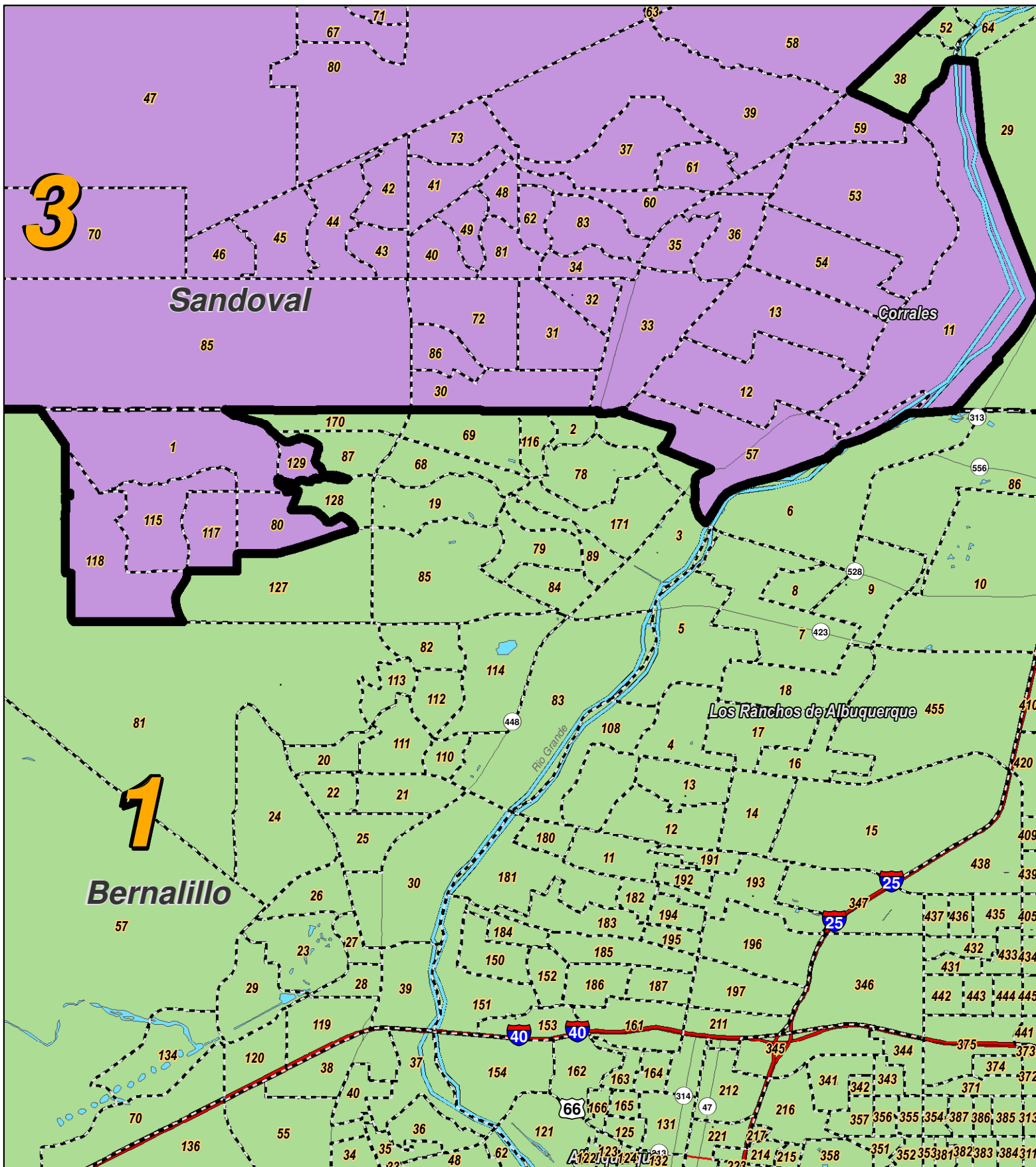
For the New Mexico
Legislative Council Service



LEGEND Created: September 23, 2011

Precincts	Rivers	Interstate
Counties	Lakes / Ponds	US Highway
		State Highway

Research & Polling, Inc. distributes this map assuming no liability for any errors, omissions, or inaccuracies in the information provided regardless of the cause in reliance upon any maps.



3

1



For the New Mexico Legislative Council Service

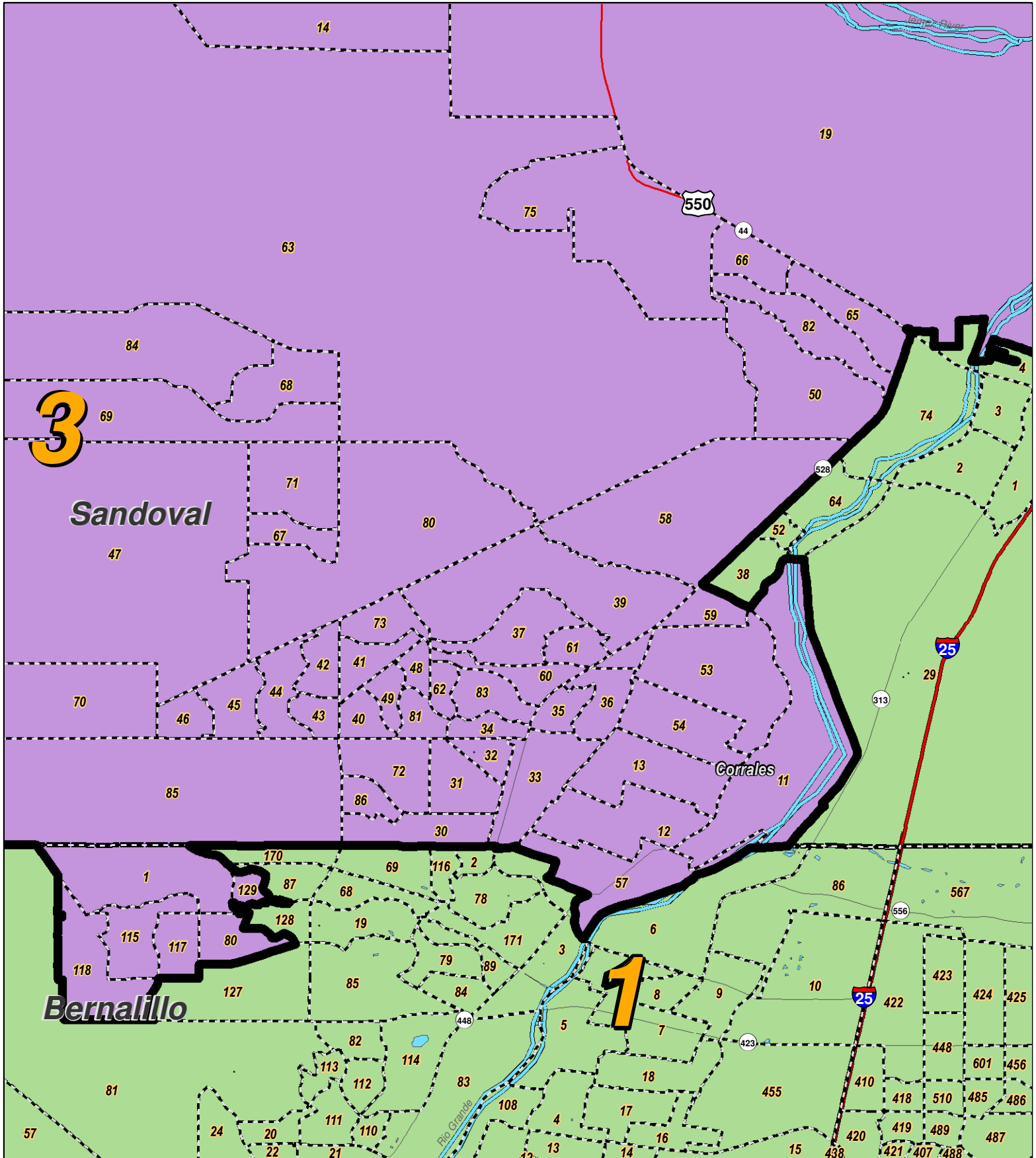


LEGEND

- Precincts
- Rivers
- Interstate
- Counties
- Lakes / Ponds
- US Highway
- State Highway

Research & Polling, Inc. distributes this map assuming no liability for any errors, omissions, or inaccuracies in the information provided regardless of the cause in reliance upon any maps.

Created: September 23, 2011



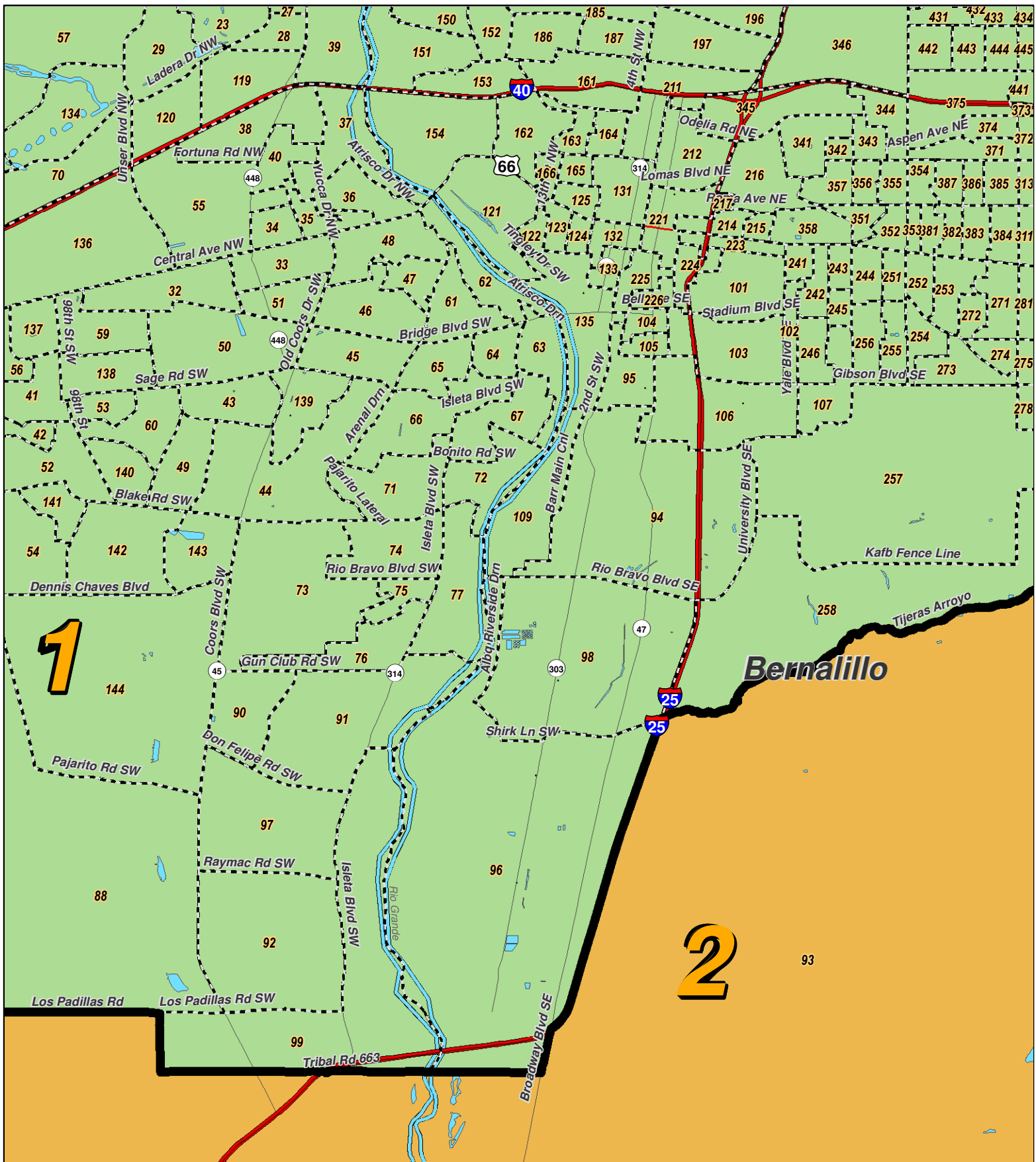
For the New Mexico
Legislative Council Service

NEW MEXICO

LEGEND
Created: September 23, 2011

Precincts	Rivers	Interstate
Counties	Lakes / Ponds	US Highway
		State Highway

Research & Polling, Inc. distributes this map assuming no liability for any errors, omissions, or inaccuracies in the information provided regardless of the cause in reliance upon any maps.



RESEARCH & POLLING INC.

For the New Mexico Legislative Council Service

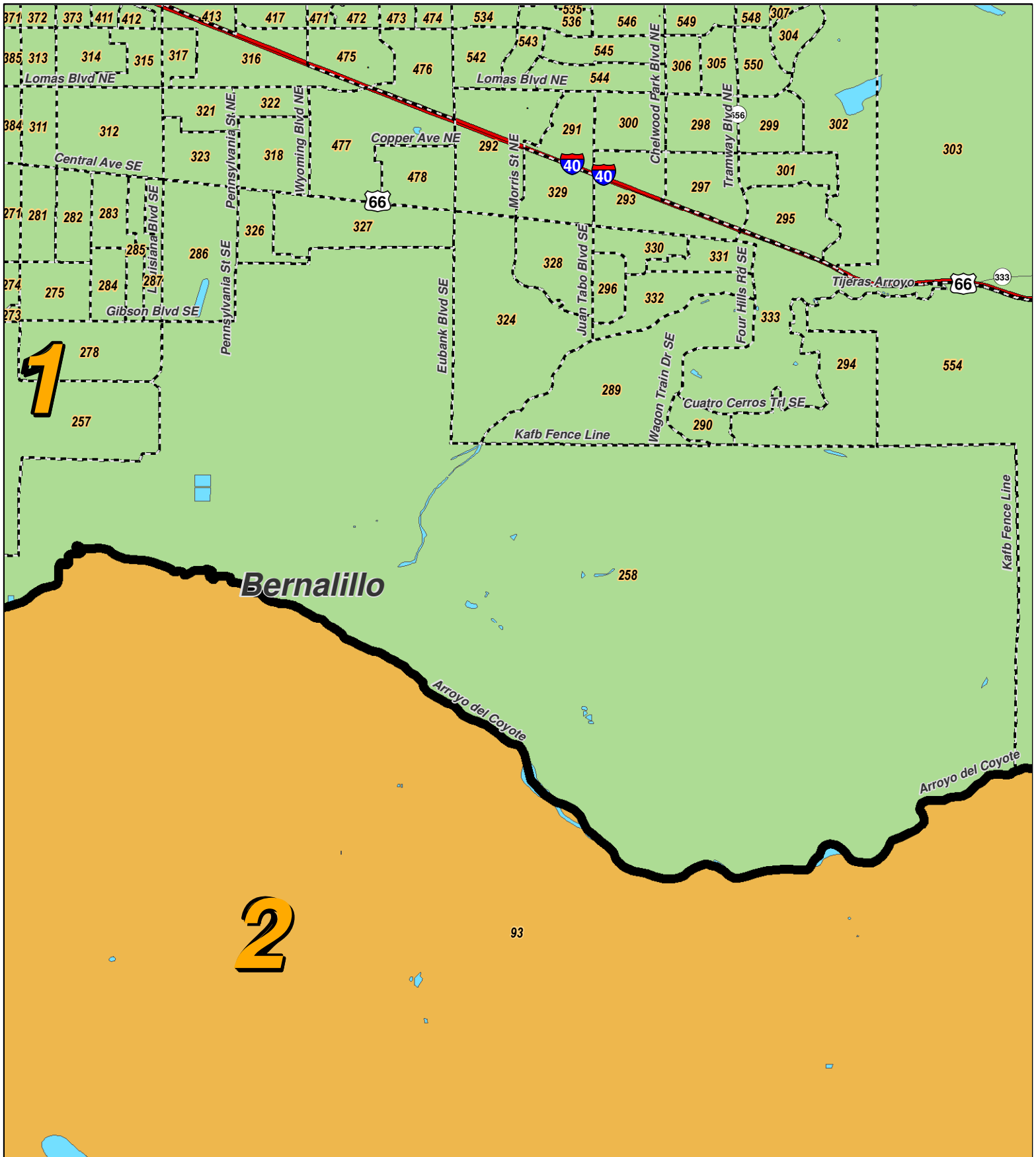
N

NEW MEXICO

LEGEND Created: September 23, 2011

Precincts	Rivers	Interstate
Counties	Lakes / Ponds	US Highway
		State Highway

Research & Polling, Inc. distributes this map assuming no liability for any errors, omissions, or inaccuracies in the information provided regardless of the cause in reliance upon any maps.



1

2

Bernalillo



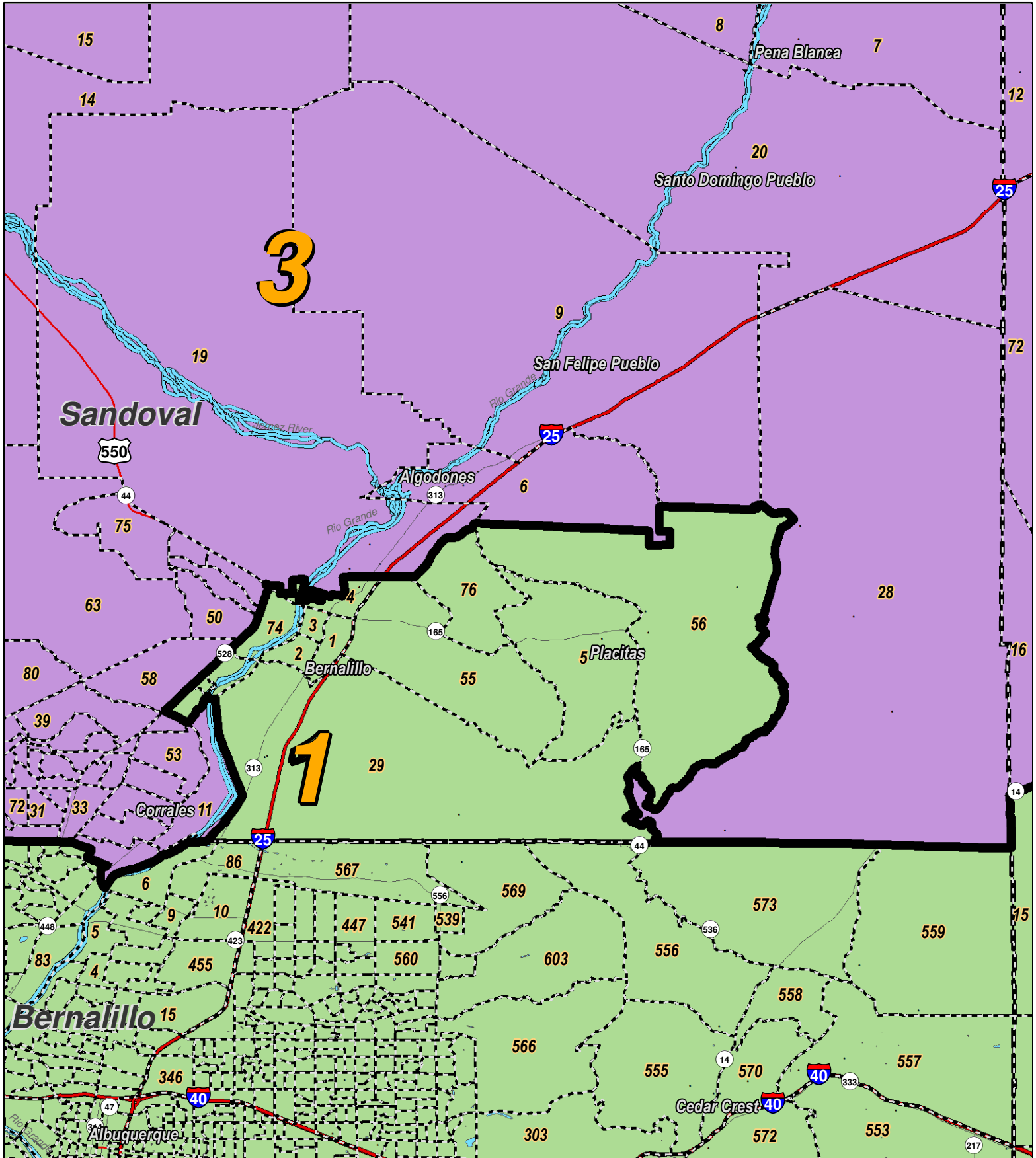
For the New Mexico
Legislative Council Service



LEGEND Created: September 23, 2011

Precincts	Rivers	Interstate
Counties	Lakes / Ponds	US Highway
		State Highway

Research & Polling, Inc. distributes this map assuming no liability for any errors, omissions, or inaccuracies in the information provided regardless of the cause in reliance upon any maps.



RESEARCH & POLLING INC.

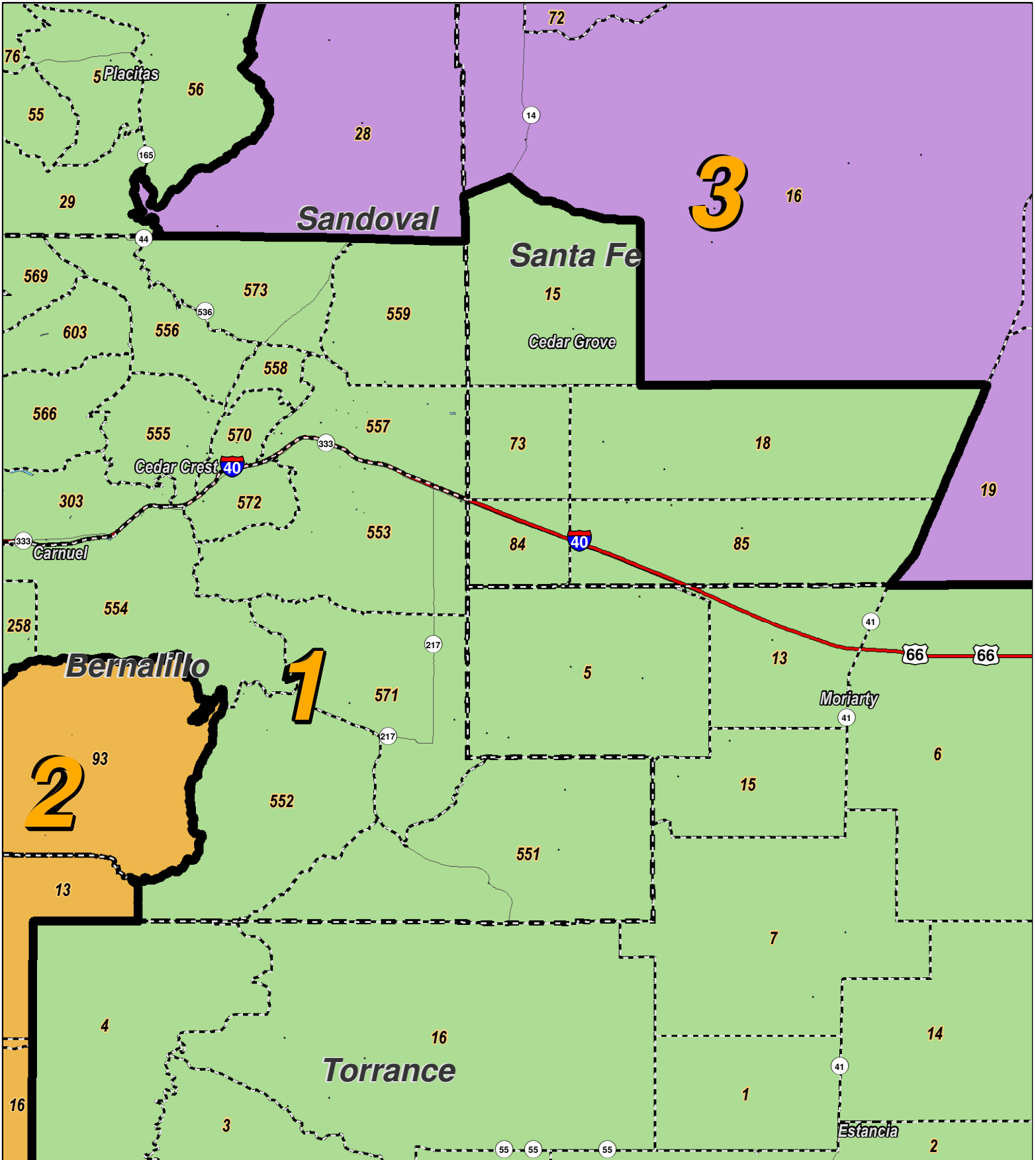
For the New Mexico Legislative Council Service



LEGEND Created: September 23, 2011

Precincts	Rivers	Interstate
Counties	Lakes / Ponds	US Highway
		State Highway

Research & Polling, Inc. distributes this map assuming no liability for any errors, omissions, or inaccuracies in the information provided regardless of the cause in reliance upon any maps.



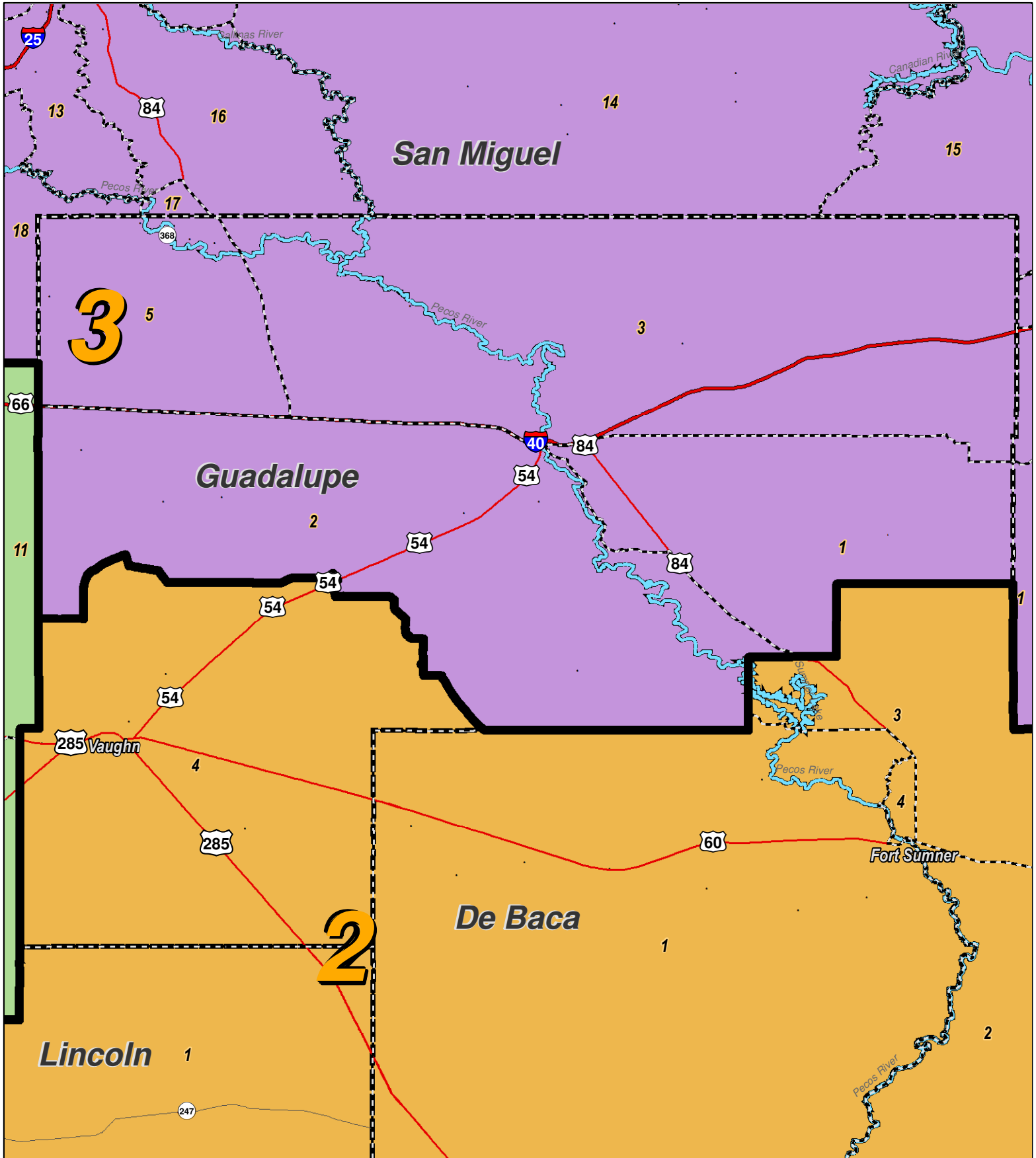
For the New Mexico Legislative Council Service



LEGEND Created: September 23, 2011

Precincts	Rivers	Interstate
Counties	Lakes / Ponds	US Highway
		State Highway

Research & Polling, Inc. distributes this map assuming no liability for any errors, omissions, or inaccuracies in the information provided regardless of the cause in reliance upon any maps.



For the New Mexico
Legislative Council Service

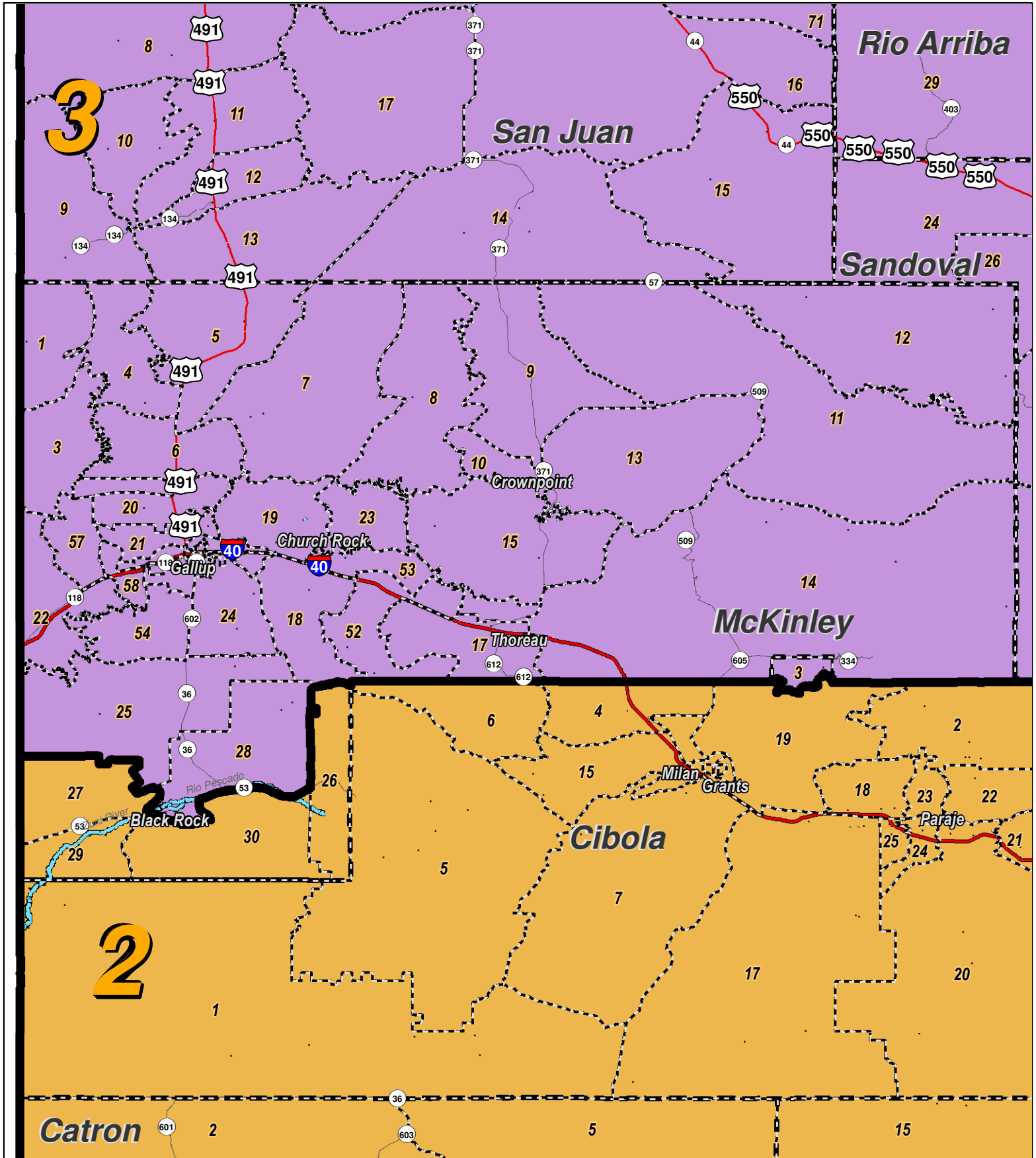
N
↑
N

NEW MEXICO

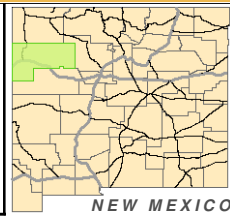
LEGEND Created: September 23, 2011

Precincts	Rivers	Interstate
Counties	Lakes / Ponds	US Highway
		State Highway

Research & Polling, Inc. distributes this map assuming no liability for any errors, omissions, or inaccuracies in the information provided regardless of the cause in reliance upon any maps.



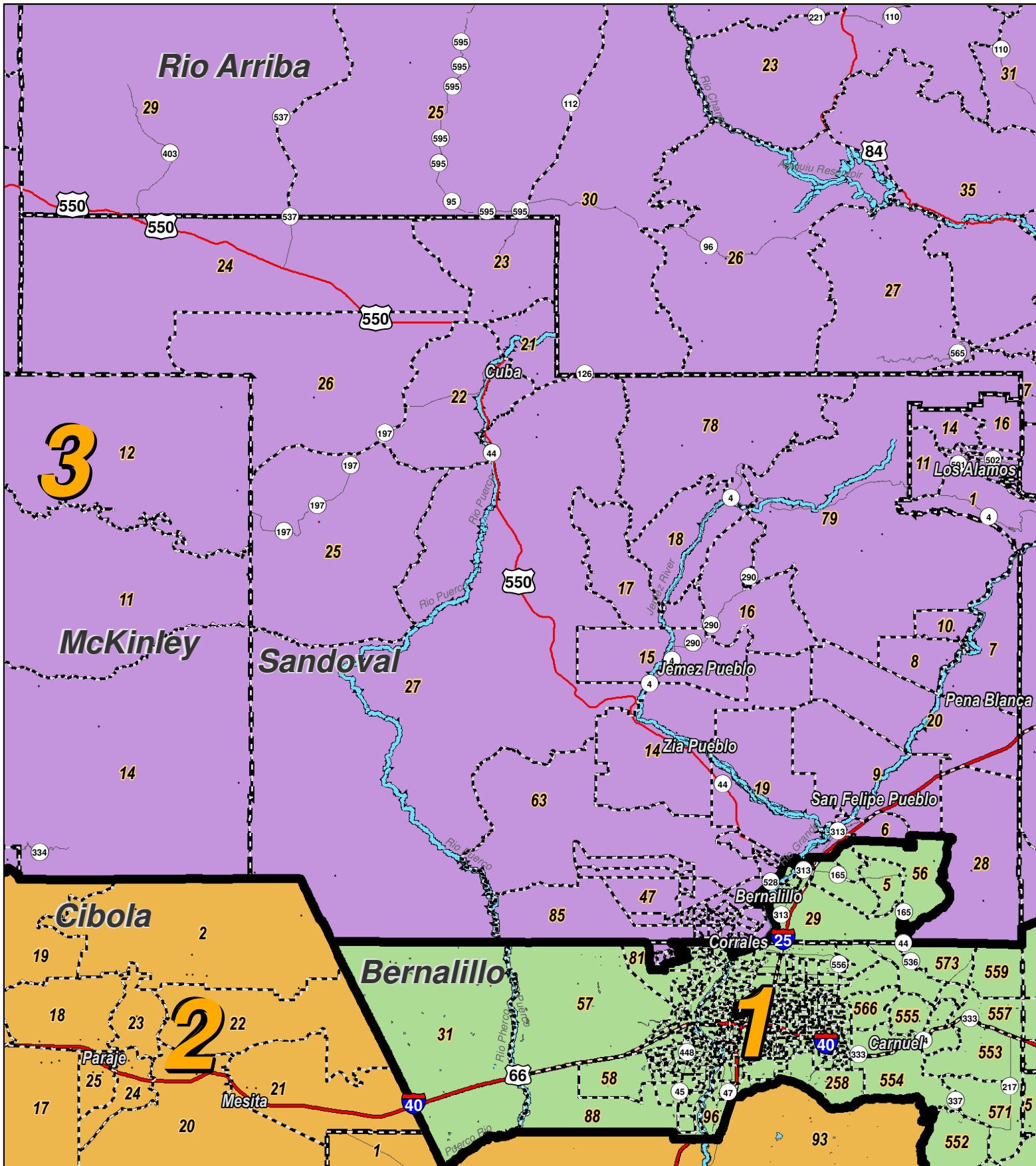
For the New Mexico
Legislative Council Service



LEGEND Created: September 23, 2011

Precincts	Rivers	Interstate
Counties	Lakes / Ponds	US Highway
		State Highway

Research & Polling, Inc. distributes this map assuming no liability for any errors, omissions, or inaccuracies in the information provided regardless of the cause in reliance upon any maps.



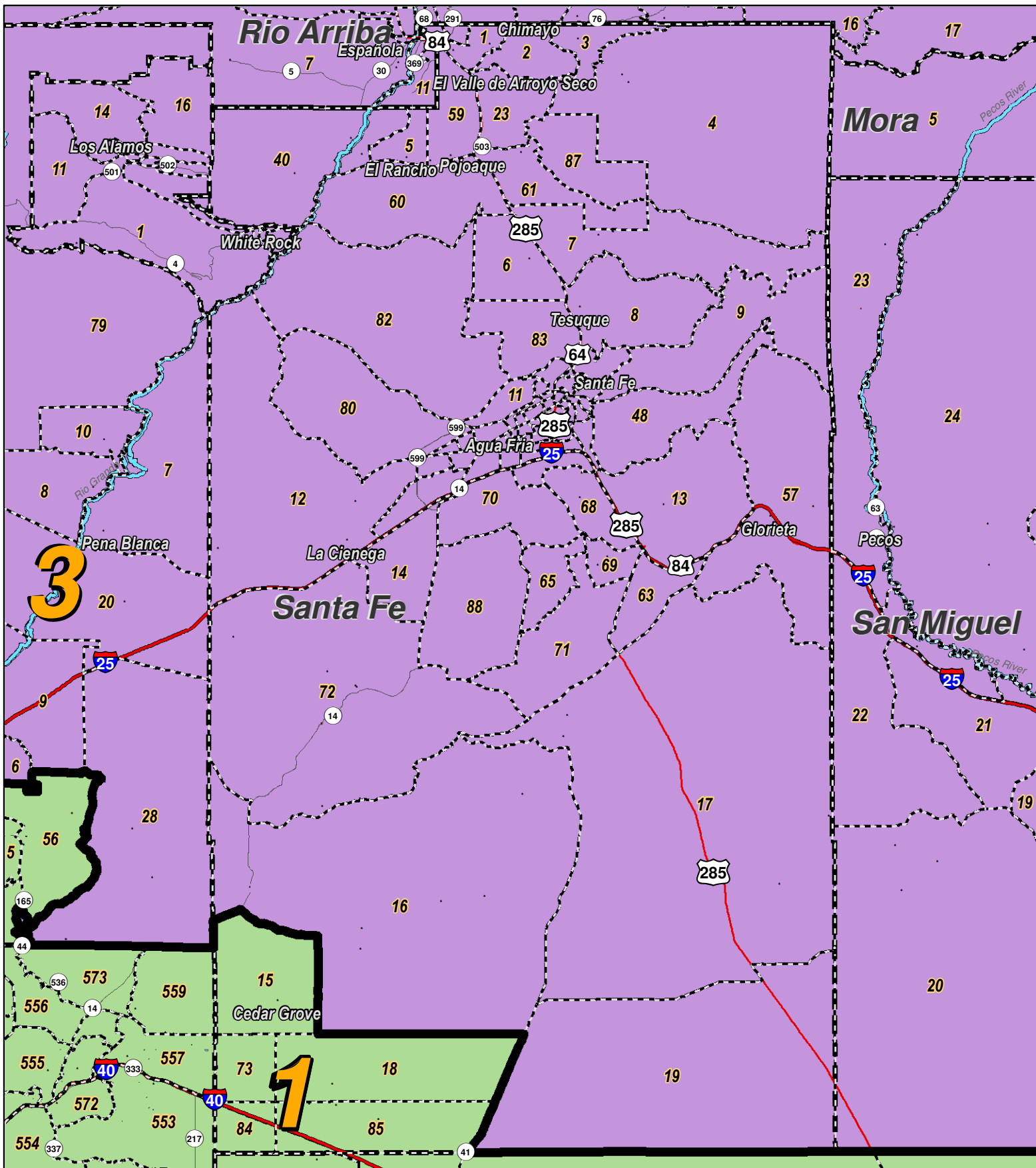
For the New Mexico
Legislative Council Service

NEW MEXICO

LEGEND Created: September 23, 2011

Precincts	Rivers	Interstate
Counties	Lakes / Ponds	US Highway
		State Highway

Research & Polling, Inc. distributes this map assuming no liability for any errors, omissions, or inaccuracies in the information provided regardless of the cause in reliance upon any maps.



For the New Mexico
Legislative Council Service



LEGEND

Created: September 23, 2011

- Precincts
- Counties
- Rivers
- Lakes / Ponds
- Interstate
- US Highway
- State Highway

Research & Polling, Inc. distributes this map assuming no liability for any errors, omissions, or inaccuracies in the information provided regardless of the cause in reliance upon any maps.

District	Pop	Deviation	Non-Hispanic Origin					
			Hispanic	White	Native American	Black	Asian	Other Races
1	686,357	-36 -0.0%	326,363 47.6%	290,767 42.4%	24,944 3.6%	16,192 2.4%	14,534 2.1%	13,557 2.0%
18+	524,136		225,784 43.1%	247,296 47.2%	18,406 3.5%	12,732 2.4%	11,499 2.2%	8,419 1.6%
2	686,429	36 0.0%	357,902 52.1%	273,479 39.8%	30,664 4.5%	10,676 1.6%	4,791 0.7%	8,917 1.3%
18+	507,878		239,439 47.1%	228,808 45.1%	21,787 4.3%	8,255 1.6%	3,927 0.8%	5,662 1.1%
3	686,393	0 0.0%	269,138 39.2%	269,564 39.3%	119,760 17.4%	8,594 1.3%	6,980 1.0%	12,357 1.8%
18+	508,493		186,103 36.6%	221,744 43.6%	81,769 16.1%	6,466 1.3%	5,530 1.1%	6,881 1.4%
Totals	2,059,179	Ideal: 686,393	953,403 46.3%	833,810 40.5%	175,368 8.5%	35,462 1.7%	26,305 1.3%	34,831 1.8%
18+	1,540,507		651,326 42.3%	697,848 45.3%	121,962 7.9%	27,453 1.8%	20,956 1.4%	20,962 1.4%

District Profile

District	Total Population	Deviation		Total Adult Native American	Adult Hispanic	Adult Non-Hispanic			Performance Measure		Registered Voters				
						White	American	Black	Dem	Rep	Total	% Dem	% Rep	% DTS	% Other
1	686,357	-36	-0.0%	5.2%	43.1%	47.2%	3.5%	2.4%	53.7%	46.3%	414,751	47.1%	32.5%	16.8%	3.6%
2	686,429	36	0.0%	5.9%	47.1%	45.1%	4.3%	1.6%	46.6%	53.4%	348,039	45.8%	35.6%	16.2%	2.4%
3	686,393	0	0.0%	18.0%	36.6%	43.6%	16.1%	1.3%	57.6%	42.4%	396,425	54.7%	28.0%	14.8%	2.5%
NM	2,059,179	Ideal: 686,393		9.6%	42.3%	45.3%	7.9%	1.8%	53.0%	47.0%	1,159,215	49.3%	31.9%	15.9%	2.9%

NM Congress: CD_187591.1

District Definitions by County and Precinct

Congressional district one is composed of Bernalillo county precincts 2 through 79, 81 through 92, 94 through 99, 101 through 114, 116, 119 through 125, 127, 128, 131 through 144, 150 through 154, 161 through 166, 170, 171, 180 through 187, 191 through 197, 211, 212, 214 through 217, 221, 223 through 226, 241 through 246, 251 through 258, 271 through 275, 278, 281 through 287, 289 through 308, 311 through 318, 321 through 324, 326 through 333, 341 through 347, 351 through 358, 371 through 375, 381 through 387, 400 through 456, 461 through 466, 471 through 478, 480 through 500, 502 through 573 and 601 through 603; Sandoval county precincts 1 through 5, 29, 38, 52, 55, 56, 64, 74 and 76; Santa Fe county precincts 15, 18, 73, 84 and 85; and Torrance county.

Congressional district two is composed of Bernalillo county precinct 93; Catron county; Chaves county; Cibola county precincts 1, 2 and 4 through 25; De Baca county; Dona Ana county; Eddy county; Grant county; Guadalupe county precinct 4; Hidalgo county; Lea county; Lincoln county; Luna county; McKinley county precincts 26, 27, 29 and 30; Otero county; Sierra county; Socorro county; and Valencia county.

Congressional district three is composed of Bernalillo county precincts 1, 80, 115, 117, 118 and 129; Cibola county precinct 3; Colfax county; Curry county; Guadalupe county precincts 1 through 3 and 5; Harding county; Los Alamos county; McKinley county precincts 1 through 25, 28, 31 through 50 and 52 through 59; Mora county; Quay county; Rio Arriba county; Roosevelt county; San Juan county; San Miguel county; Sandoval county precincts 6 through 28, 30 through 37, 39 through 51, 53, 54, 57 through 63, 65 through 73, 75 and 78 through 86; Santa Fe county precincts 1 through 14, 16, 17, 19 through 72, 74 through 83 and 86 through 88; Taos county; and Union county."