

For the New Mexico  
Legislative Council Service



**LEGEND**

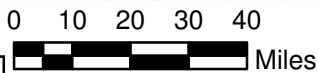
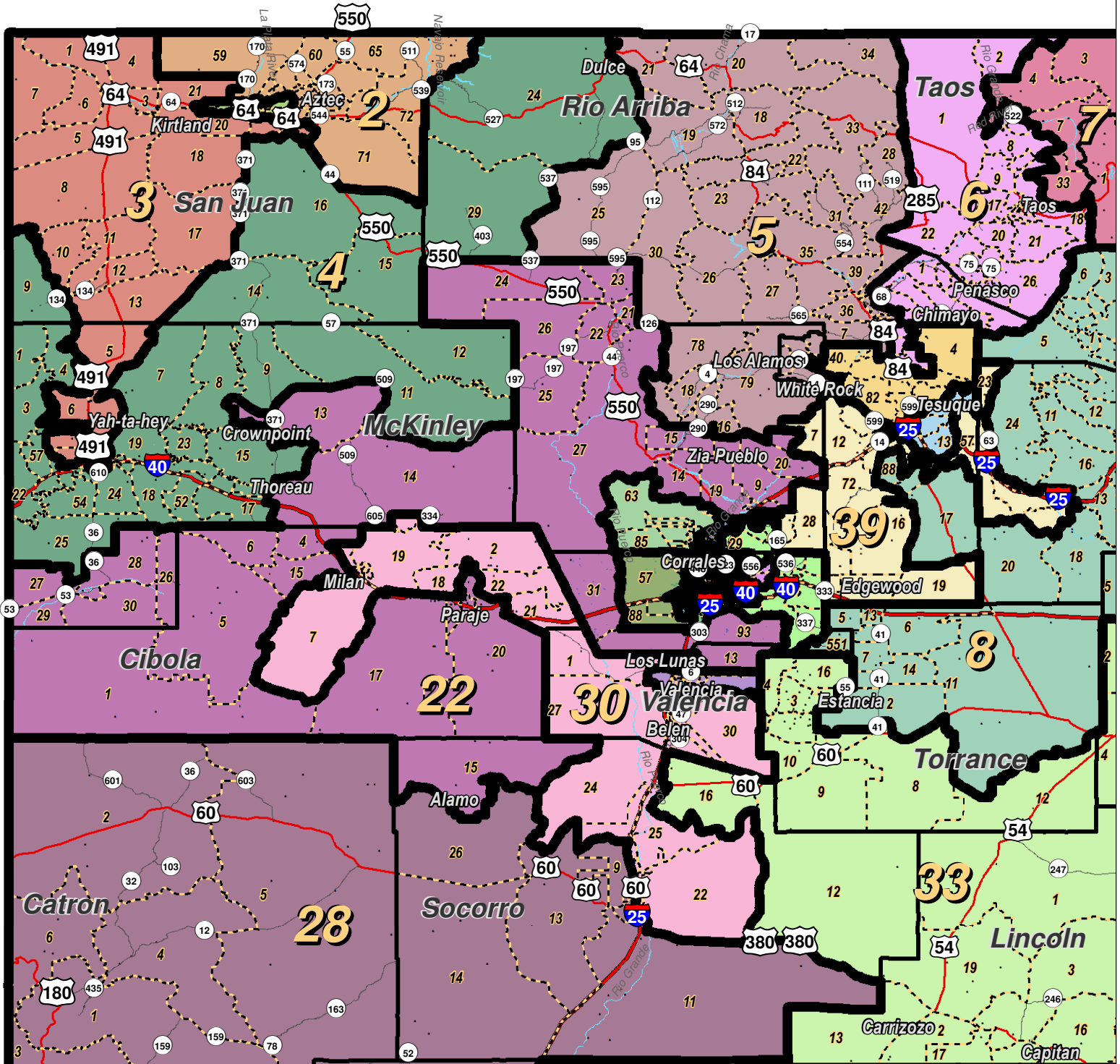
Created: September 05, 2011

- Counties
- Interstate Highway
- Rivers
- US Highway

Research & Polling, Inc. distributes this map assuming no liability for any errors, omissions, or inaccuracies in the information provided regardless of the cause in reliance upon any maps.







For the New Mexico  
Legislative Council Service




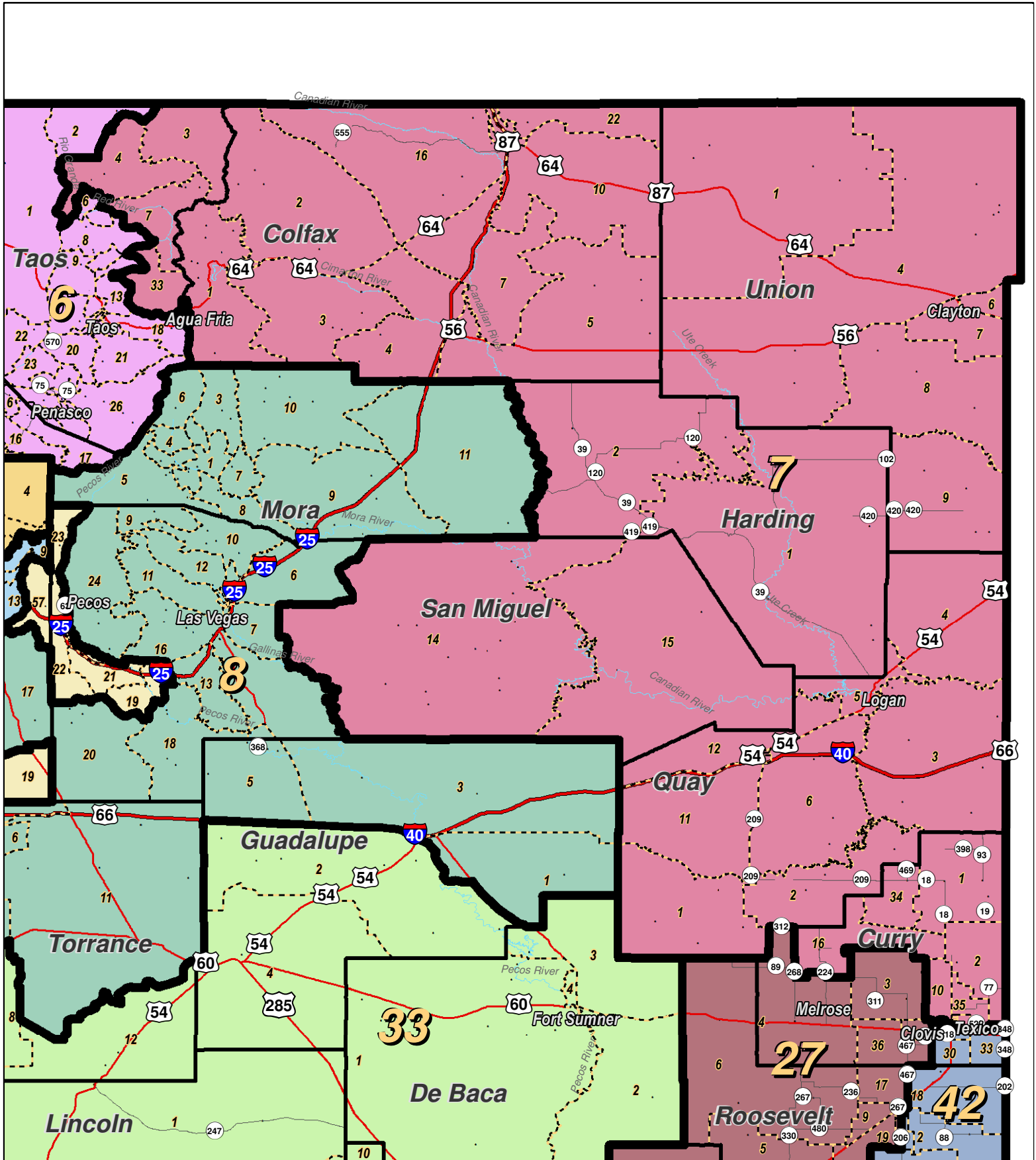
**LEGEND**

Created: September 05, 2011

- Precincts
- Counties
- Rivers
- Lakes / Ponds
- Interstate
- US Highway
- State Highway

Research & Polling, Inc. distributes this map assuming no liability for any errors, omissions, or inaccuracies in the information provided regardless of the cause in reliance upon any maps.





0 10 20 30 40 Miles

**RESEARCH & POLLING INC.**

For the New Mexico Legislative Council Service

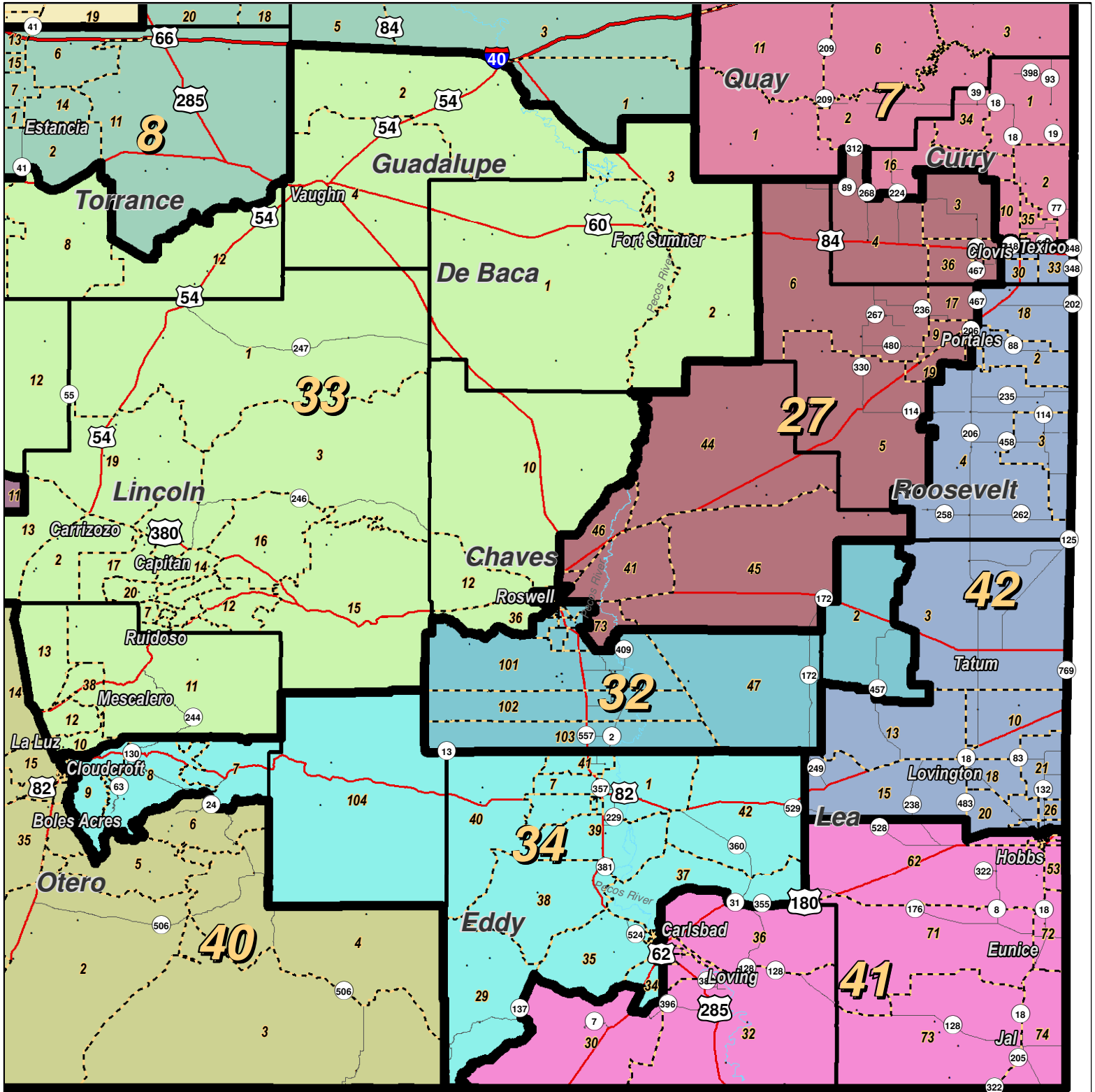


**LEGEND** Created: September 05, 2011

- Precincts
- Counties
- Rivers
- Lakes / Ponds
- Interstate
- US Highway
- State Highway

Research & Polling, Inc. distributes this map assuming no liability for any errors, omissions, or inaccuracies in the information provided regardless of the cause in reliance upon any maps.

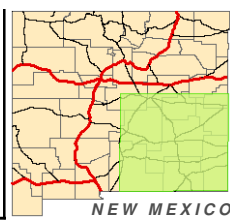




0 10 20 30 40 Miles

RESEARCH & POLLING INC.

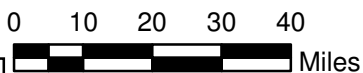
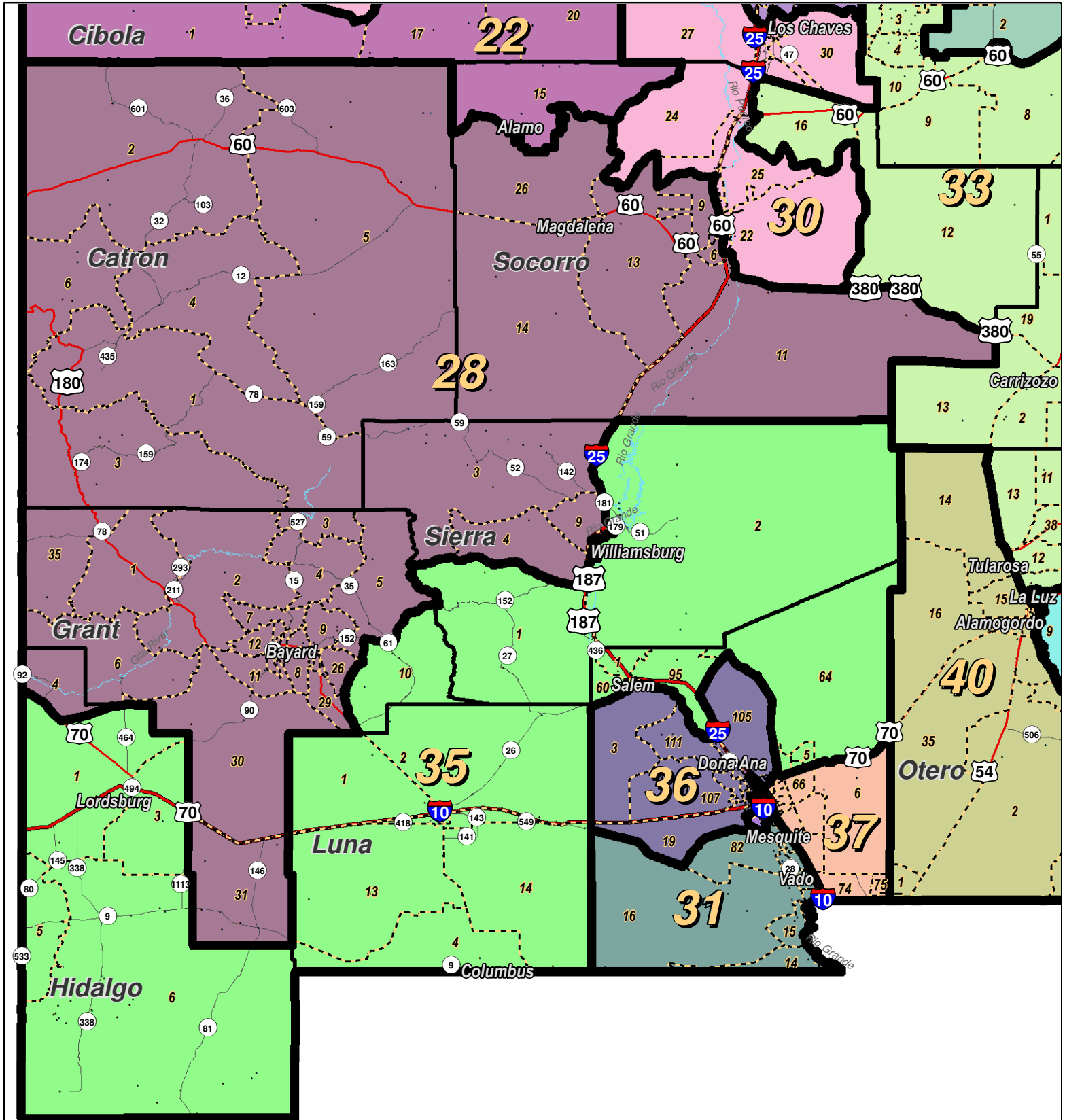
For the New Mexico Legislative Council Service



**LEGEND** Created: September 05, 2011

Precincts	Rivers	Interstate
Counties	Lakes / Ponds	US Highway
		State Highway

Research & Polling, Inc. distributes this map assuming no liability for any errors, omissions, or inaccuracies in the information provided regardless of the cause in reliance upon any maps.



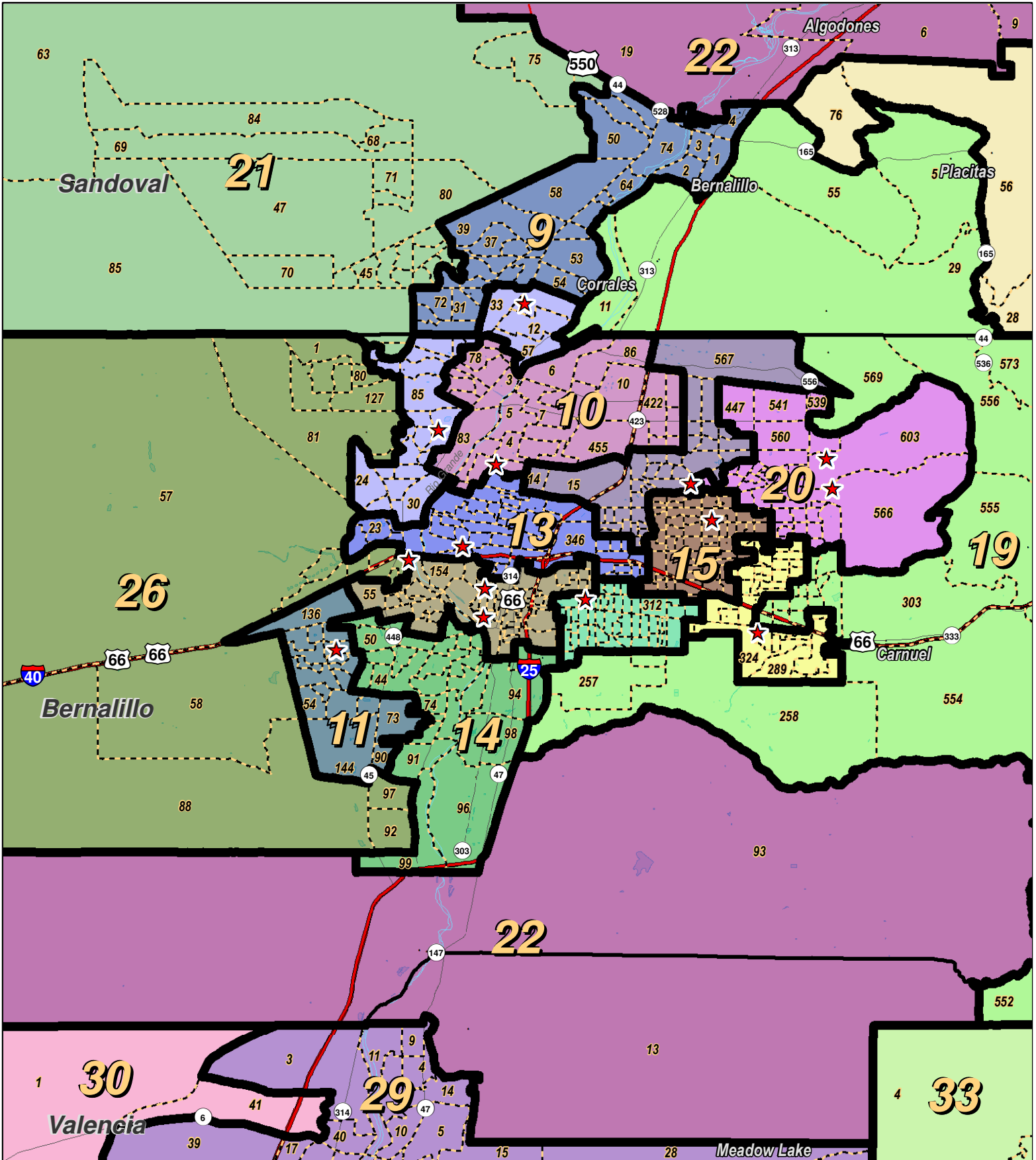
**LEGEND** Created: September 05, 2011

- Precincts
- Counties
- Rivers
- Lakes / Ponds
- Interstate
- US Highway
- State Highway

For the New Mexico  
Legislative Council Service

Research & Polling, Inc. distributes this map assuming no liability for any errors, omissions, or inaccuracies in the information provided regardless of the cause in reliance upon any maps.





0 1 2 3 4 Miles

**RESEARCH & POLLING INC.**

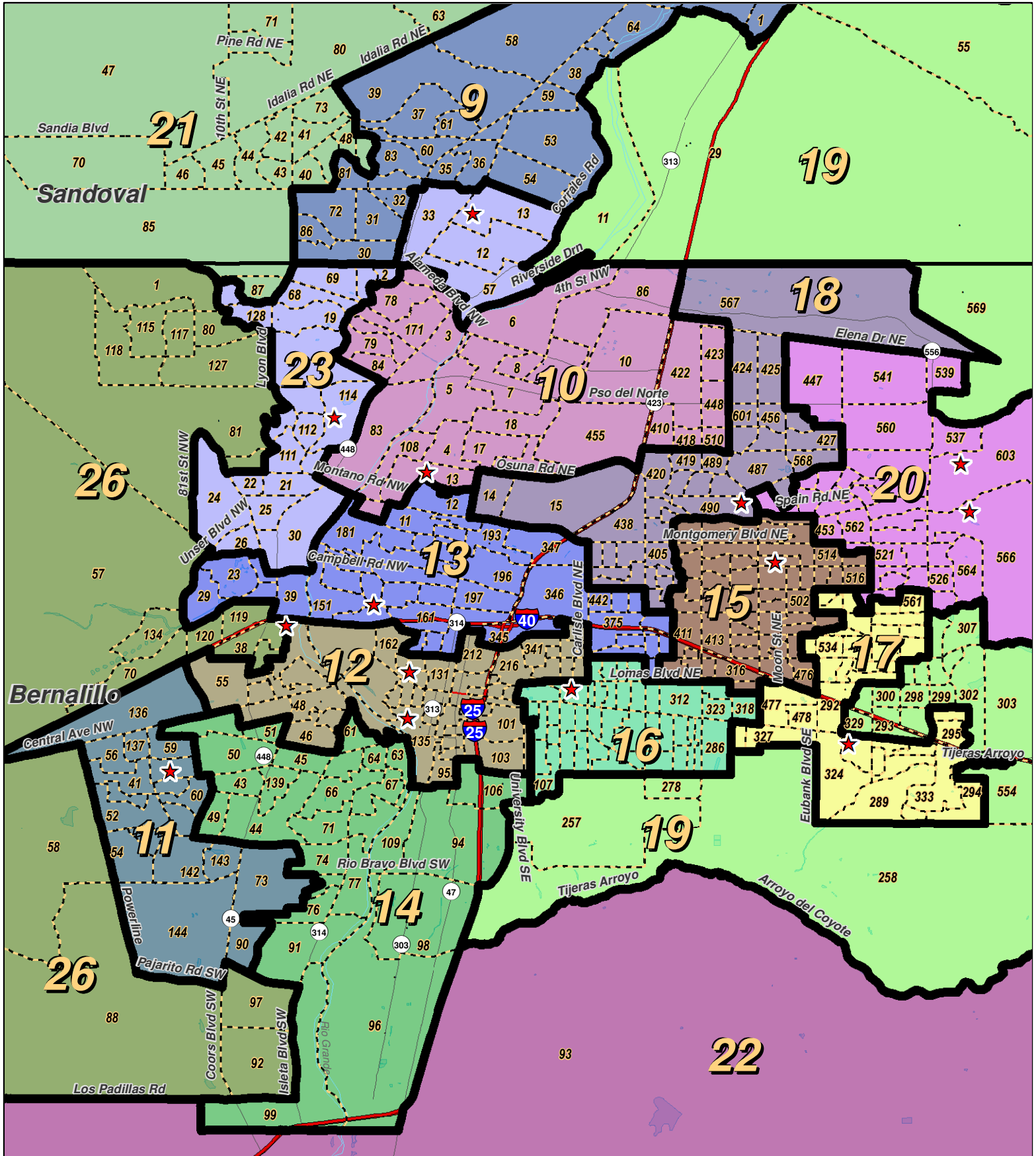
For the New Mexico Legislative Council Service



**LEGEND** Created: September 05, 2011

- ★ Legislators
- Precincts
- Counties
- ~ Rivers
- ☪ Lakes / Ponds
- ↔ Interstate
- ↔ US Highway
- ↔ State Highway

Research & Polling, Inc. distributes this map assuming no liability for any errors, omissions, or inaccuracies in the information provided regardless of the cause in reliance upon any maps.



**RESEARCH & POLLING INC.**

For the New Mexico Legislative Council Service

0 1 2 3 4 Miles

N

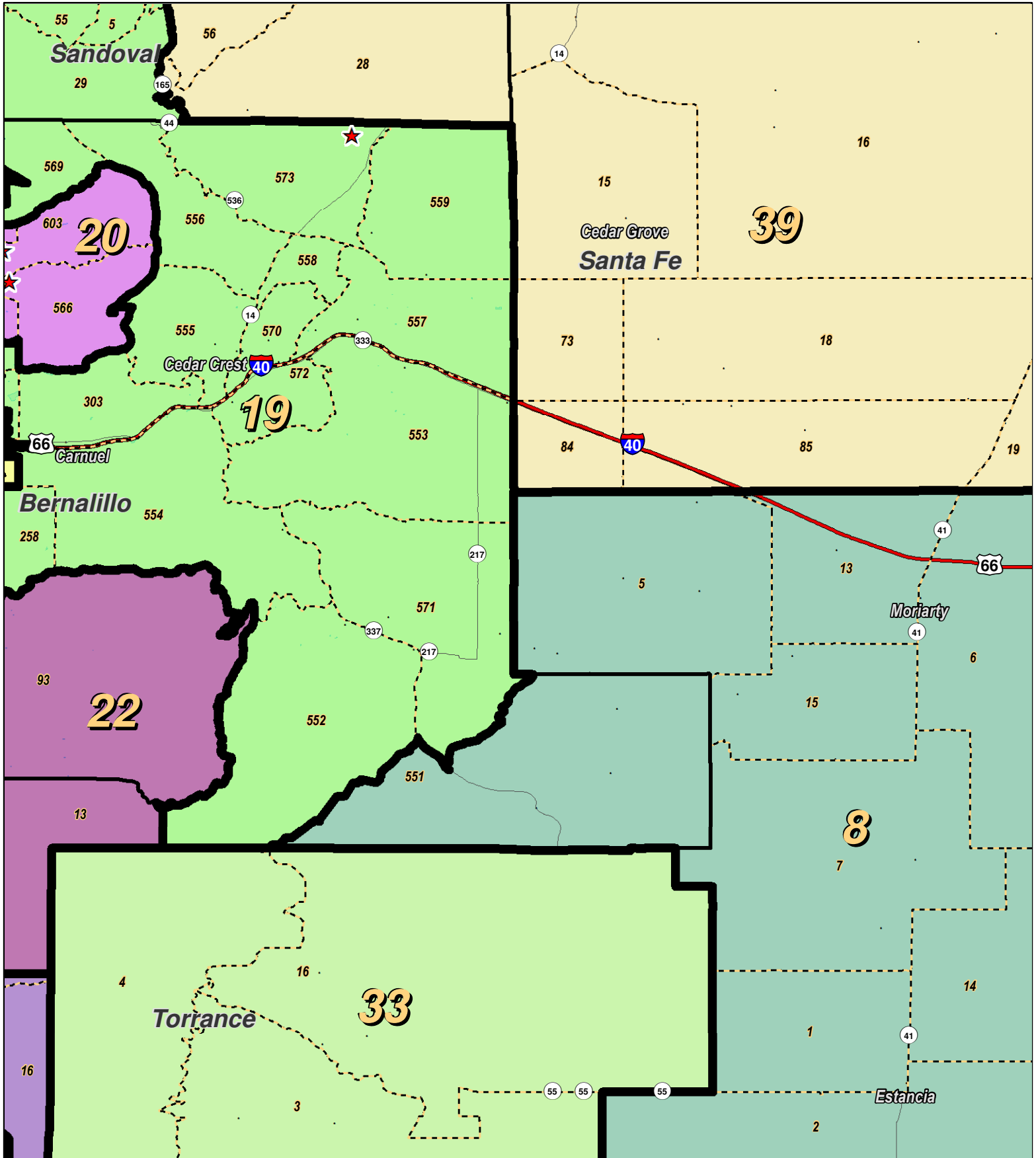
NEW MEXICO

**LEGEND** Created: September 05, 2011

- ★ Legislators
- Precincts
- Counties
- ~ Rivers
- ~ Lakes / Ponds
- ↔ Interstate
- ↔ US Highway
- ↔ State Highway

Research & Polling, Inc. distributes this map assuming no liability for any errors, omissions, or inaccuracies in the information provided regardless of the cause in reliance upon any maps.





0 1 2 3 4  
Miles

RESEARCH & POLLING INC.

For the New Mexico Legislative Council Service

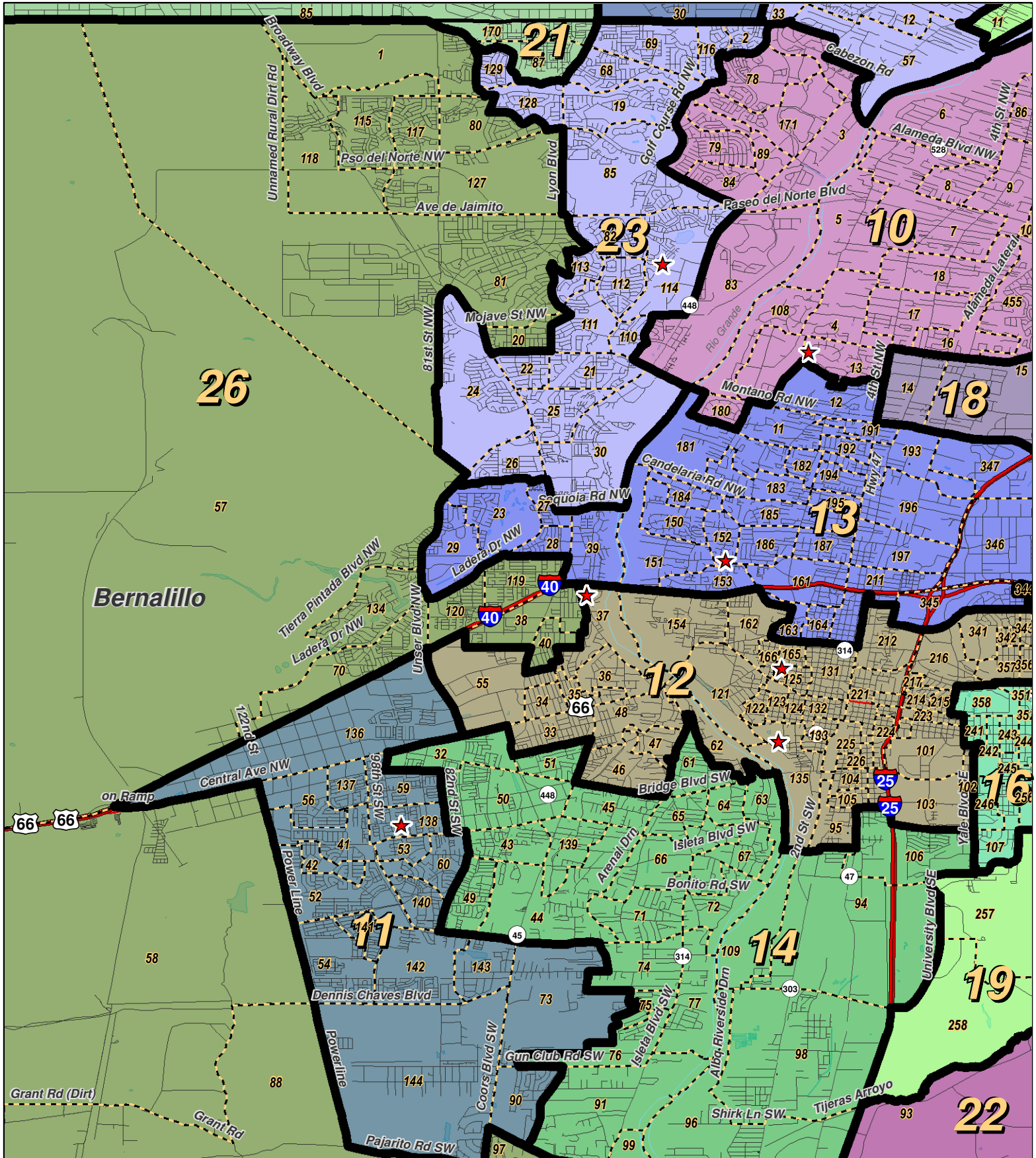


**LEGEND** Created: September 05, 2011

★ Legislators	~ Rivers	↔ Interstate
□ Precincts	☪ Lakes / Ponds	↔ US Highway
□ Counties		↔ State Highway

Research & Polling, Inc. distributes this map assuming no liability for any errors, omissions, or inaccuracies in the information provided regardless of the cause in reliance upon any maps.





0 1 2 Miles

**RESEARCH & POLLING INC.**

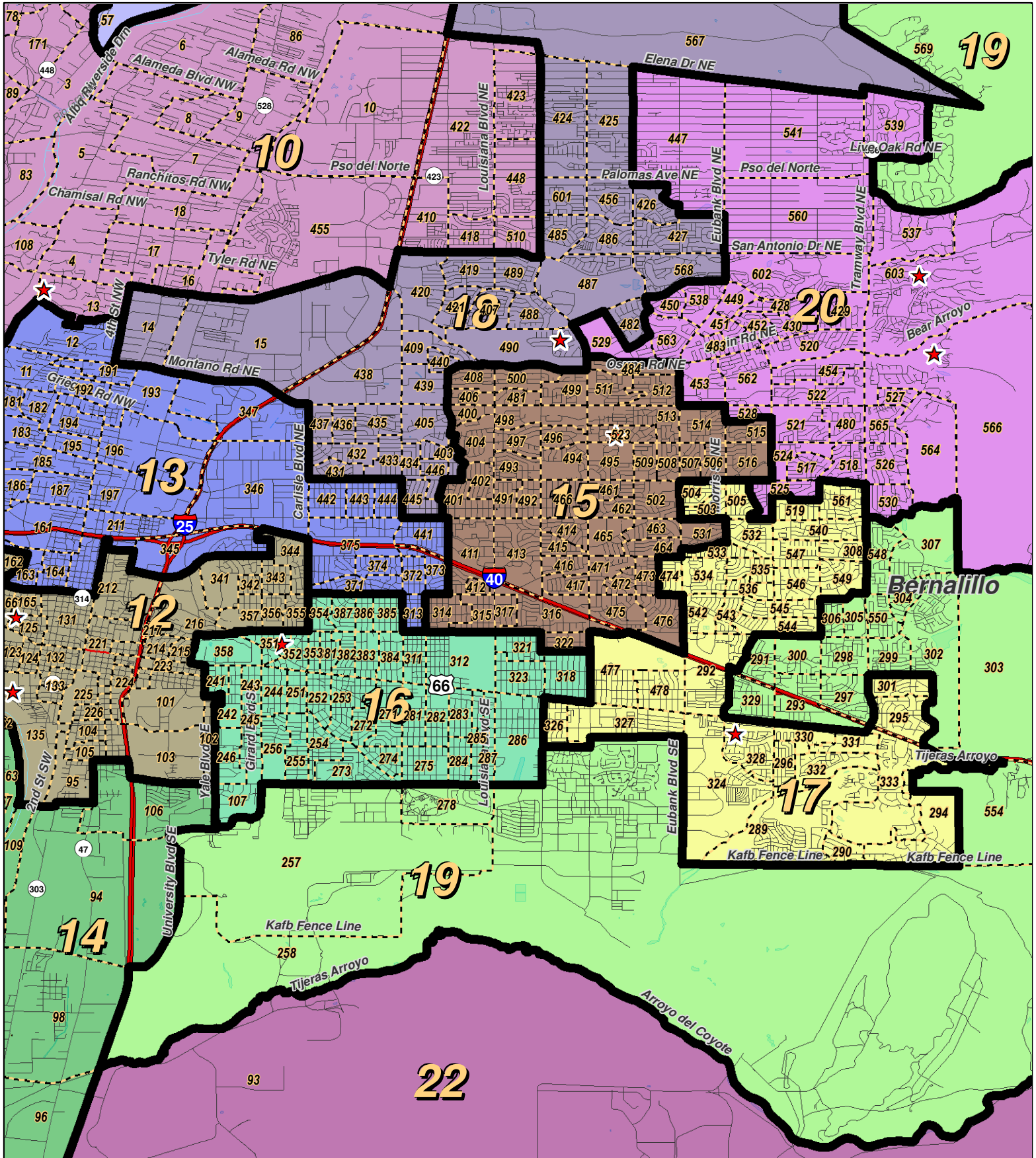
For the New Mexico Legislative Council Service



**LEGEND** Created: September 05, 2011

- ★ Legislators
- ▭ Precincts
- ▭ Counties
- ~ Rivers
- ~ Lakes / Ponds
- ~ Interstate
- ~ US Highway
- ~ State Highway

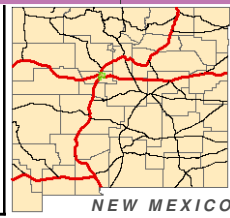
Research & Polling, Inc. distributes this map assuming no liability for any errors, omissions, or inaccuracies in the information provided regardless of the cause in reliance upon any maps.



0 1 2 Miles

RESEARCH & POLLING INC.

For the New Mexico Legislative Council Service

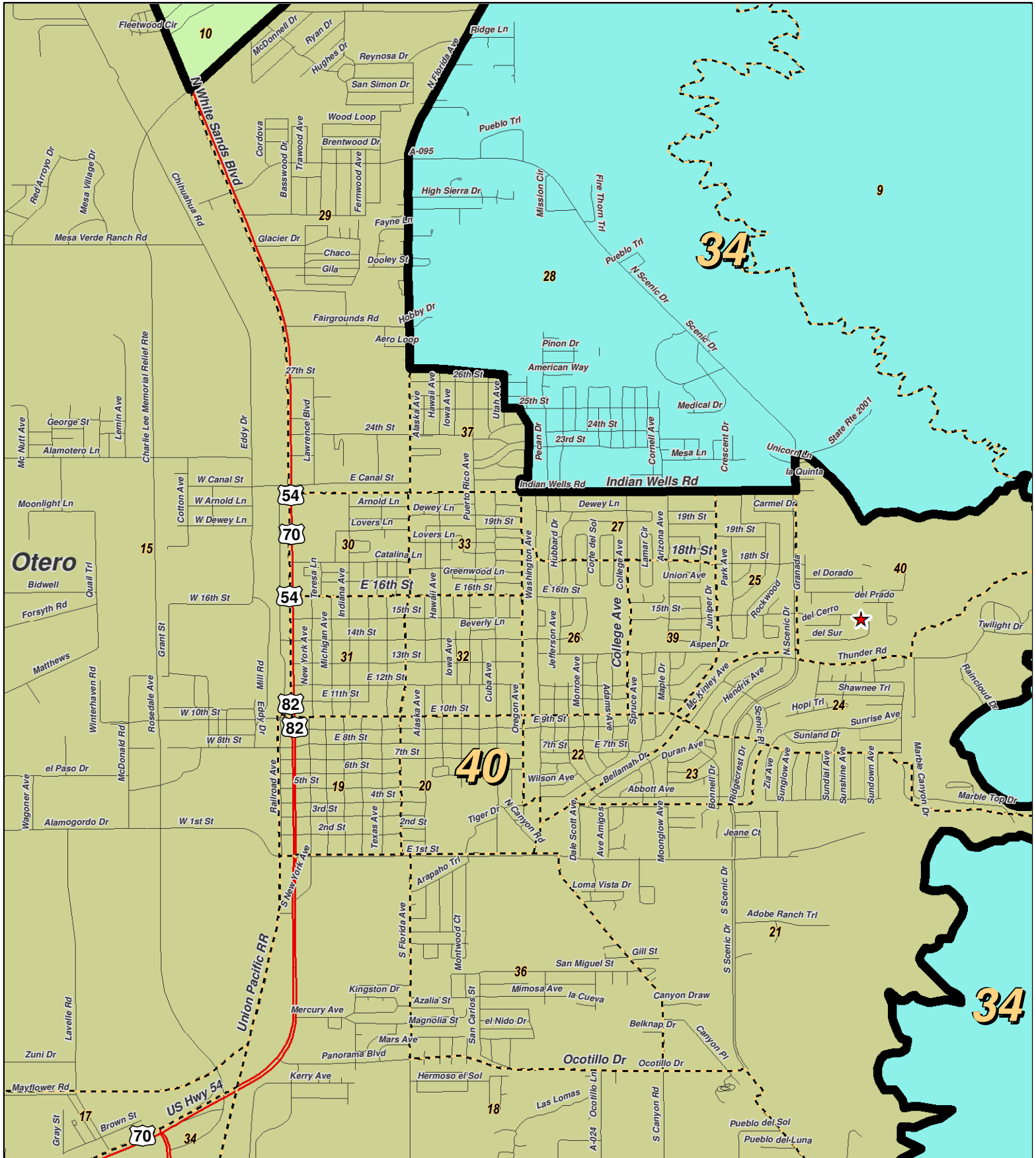


**LEGEND** Created: September 05, 2011

- ★ Legislators
- Precincts
- Counties
- ~ Rivers
- ☪ Lakes / Ponds
- ↔ Interstate
- ↔ US Highway
- ↔ State Highway

Research & Polling, Inc. distributes this map assuming no liability for any errors, omissions, or inaccuracies in the information provided regardless of the cause in reliance upon any maps.





0 1 Miles

**RESEARCH & POLLING INC.**


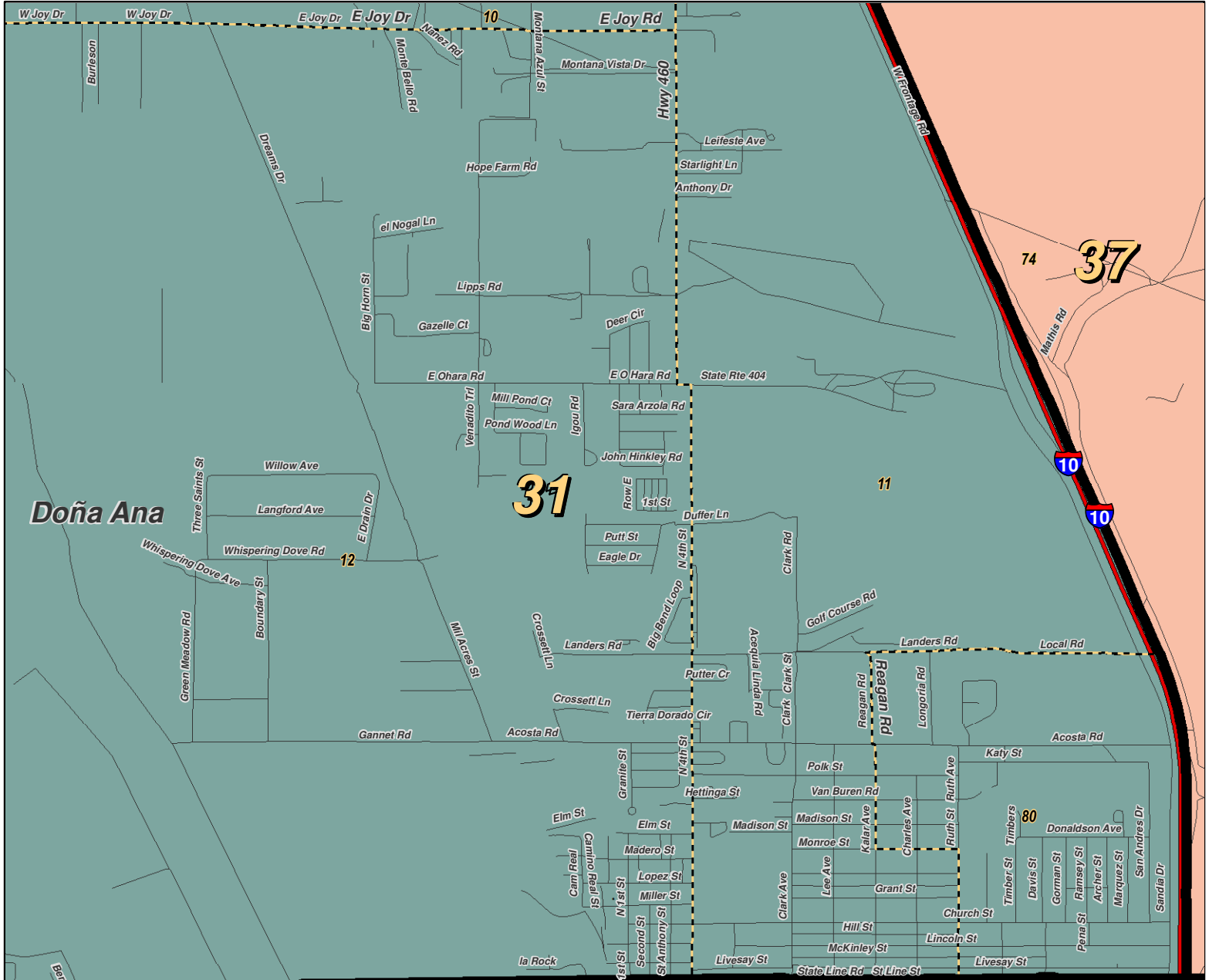
For the New Mexico Legislative Council Service



**LEGEND** Created: September 05, 2011

- ★ Legislators
- ▭ Precincts
- ▭ Counties
- ~ Rivers
- ☪ Lakes / Ponds
- ↔ Interstate
- ↔ US Highway
- ↔ State Highway

Research & Polling, Inc. distributes this map assuming no liability for any errors, omissions, or inaccuracies in the information provided regardless of the cause in reliance upon any maps.



For the New Mexico  
Legislative Council Service

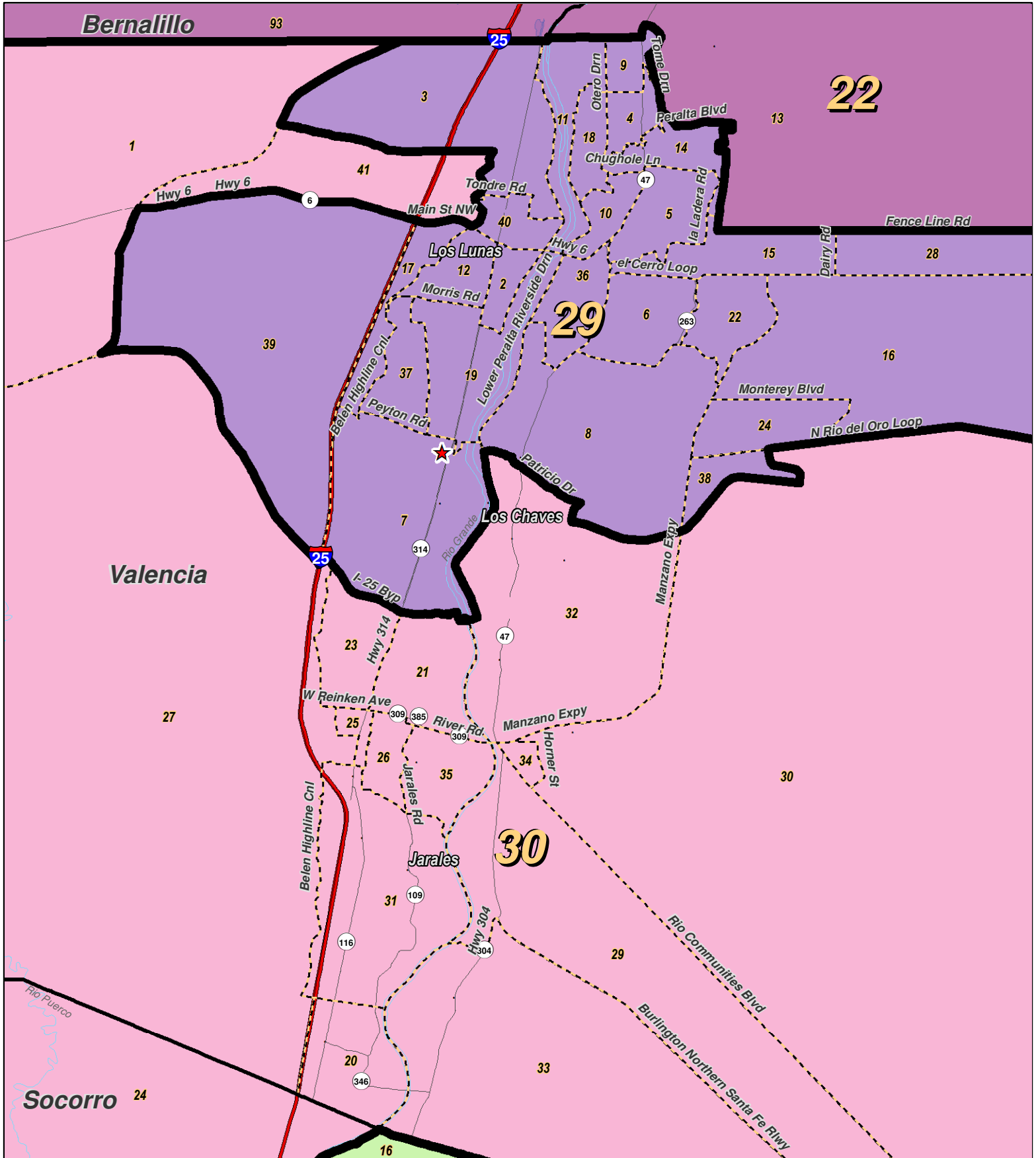
0 0.7 Miles

NEW MEXICO

**LEGEND** Created: September 05, 2011

★ Legislators	~ Rivers	↗ Interstate
□ Precincts	⊕ Lakes / Ponds	↘ US Highway
▭ Counties		~ State Highway

Research & Polling, Inc. distributes this map assuming no liability for any errors, omissions, or inaccuracies in the information provided regardless of the cause in reliance upon any maps.



0 1 2 3 4 Miles

**RESEARCH & POLLING INC.**

For the New Mexico Legislative Council Service

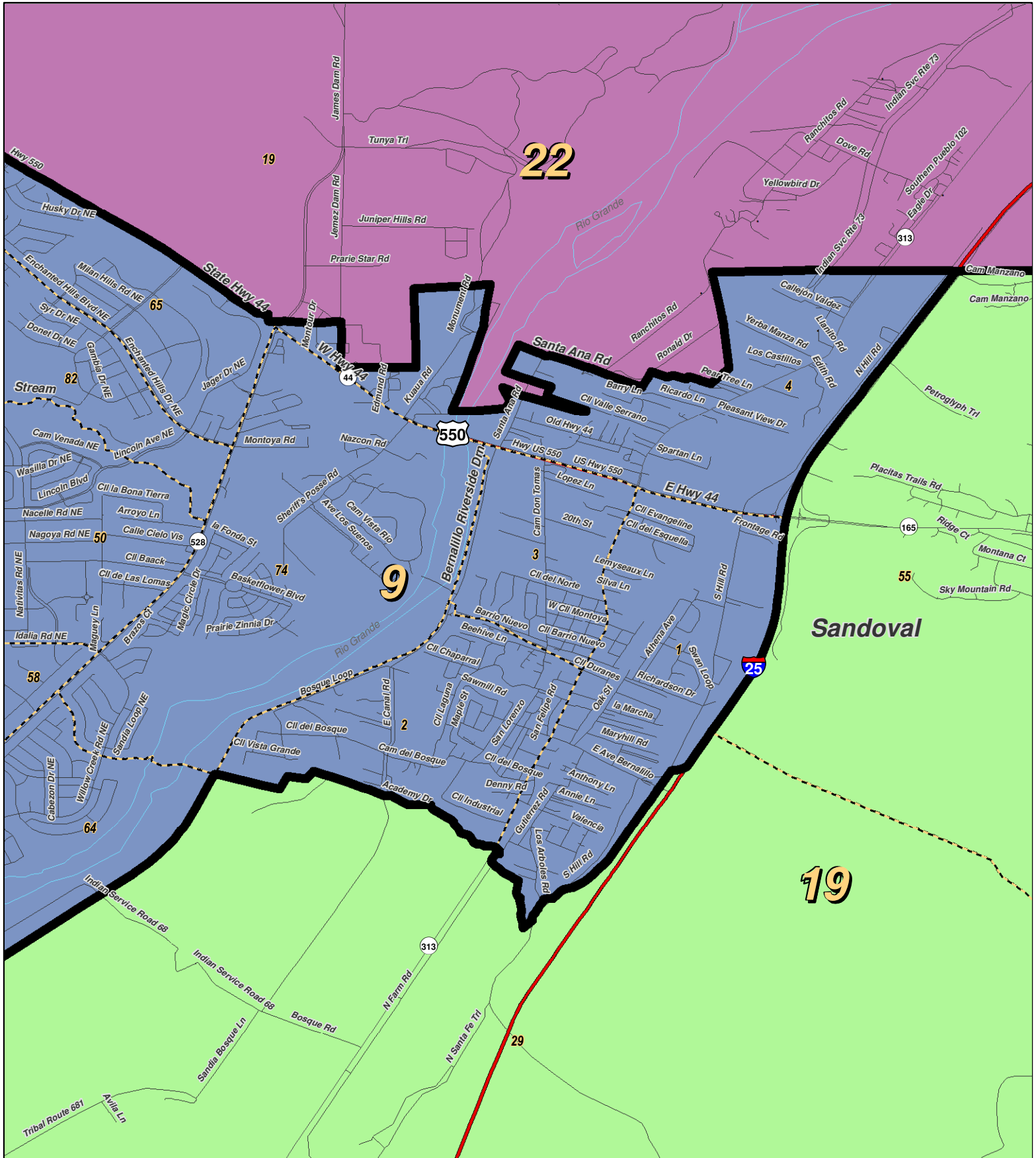


**LEGEND** Created: September 05, 2011

- ★ Legislators
- ▭ Precincts
- ▭ Counties
- ~ Rivers
- ~ Lakes / Ponds
- ↔ Interstate
- ↔ US Highway
- ↔ State Highway

Research & Polling, Inc. distributes this map assuming no liability for any errors, omissions, or inaccuracies in the information provided regardless of the cause in reliance upon any maps.





RESEARCH & POLLING INC.

For the New Mexico Legislative Council Service

0 1 Miles

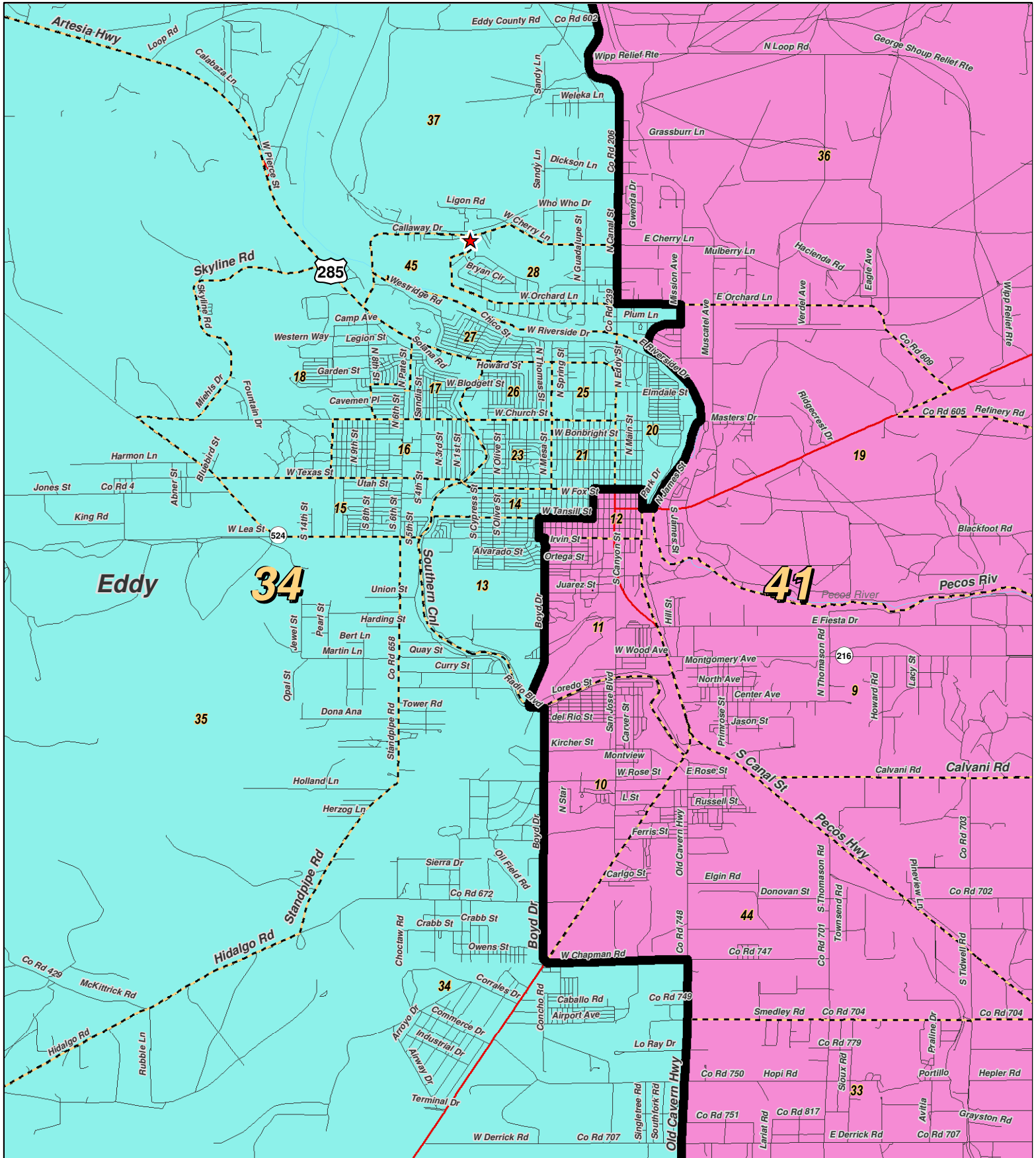
N



**LEGEND** Created: September 05, 2011

★ Legislators	~ Rivers	↔ Interstate
▭ Precincts	☪ Lakes / Ponds	↔ US Highway
▭ Counties		↔ State Highway

Research & Polling, Inc. distributes this map assuming no liability for any errors, omissions, or inaccuracies in the information provided regardless of the cause in reliance upon any maps.



0 1 Miles

**RESEARCH & POLLING INC.**

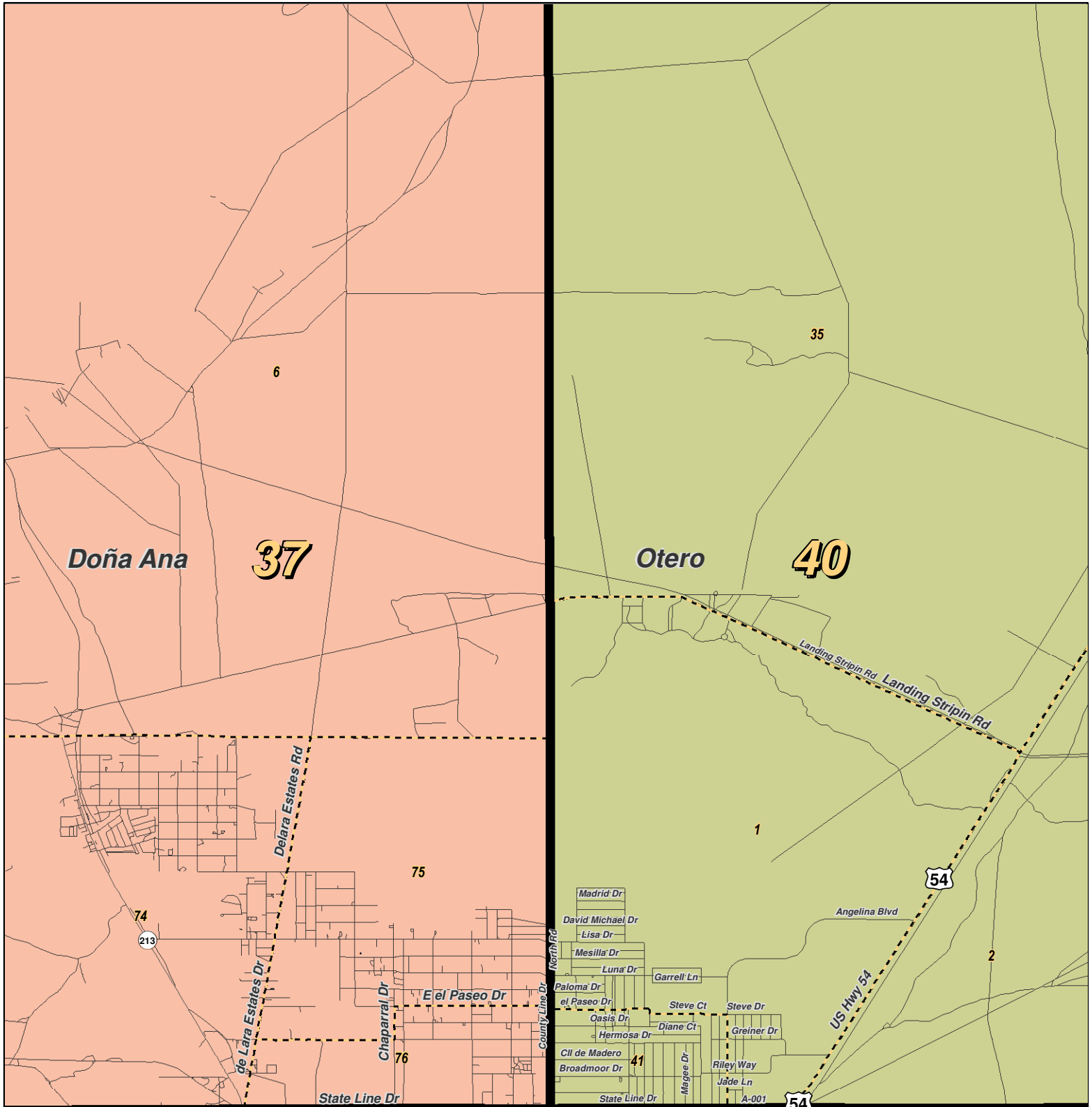
For the New Mexico Legislative Council Service



**LEGEND** Created: September 05, 2011

- ★ Legislators
- ▭ Precincts
- ▭ Counties
- ~ Rivers
- ~ Lakes / Ponds
- ~ Interstate
- ~ US Highway
- ~ State Highway

Research & Polling, Inc. distributes this map assuming no liability for any errors, omissions, or inaccuracies in the information provided regardless of the cause in reliance upon any maps.



For the New Mexico  
Legislative Council Service

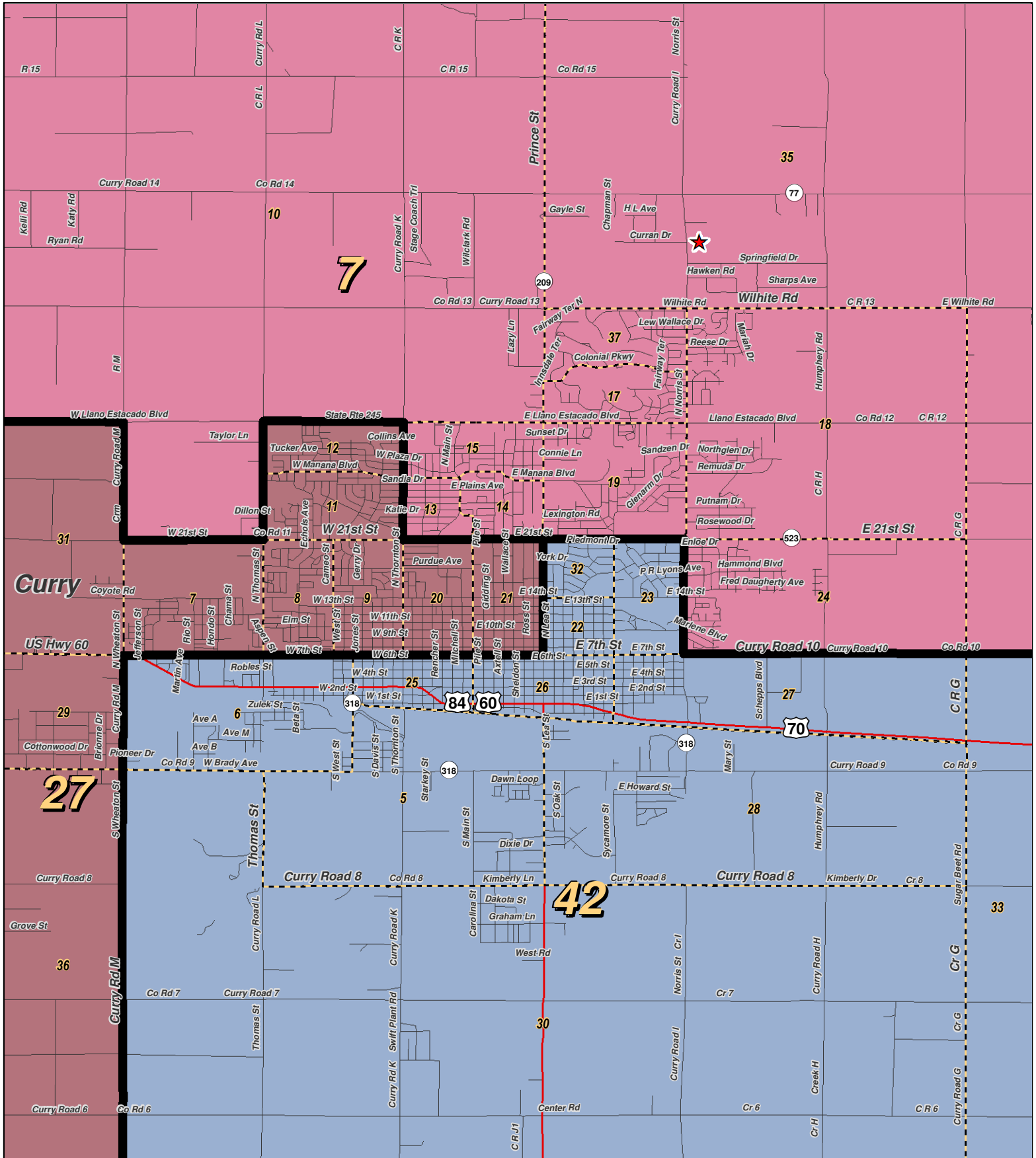
0 1 2 3 Miles

NEW MEXICO

**LEGEND** Created: September 05, 2011

★ Legislators	~ Rivers	↗ Interstate
□ Precincts	☪ Lakes / Ponds	⚡ US Highway
▭ Counties		⚡ State Highway

Research & Polling, Inc. distributes this map assuming no liability for any errors, omissions, or inaccuracies in the information provided regardless of the cause in reliance upon any maps.



0 1 Miles

**RESEARCH & POLLING INC.**

For the New Mexico Legislative Council Service

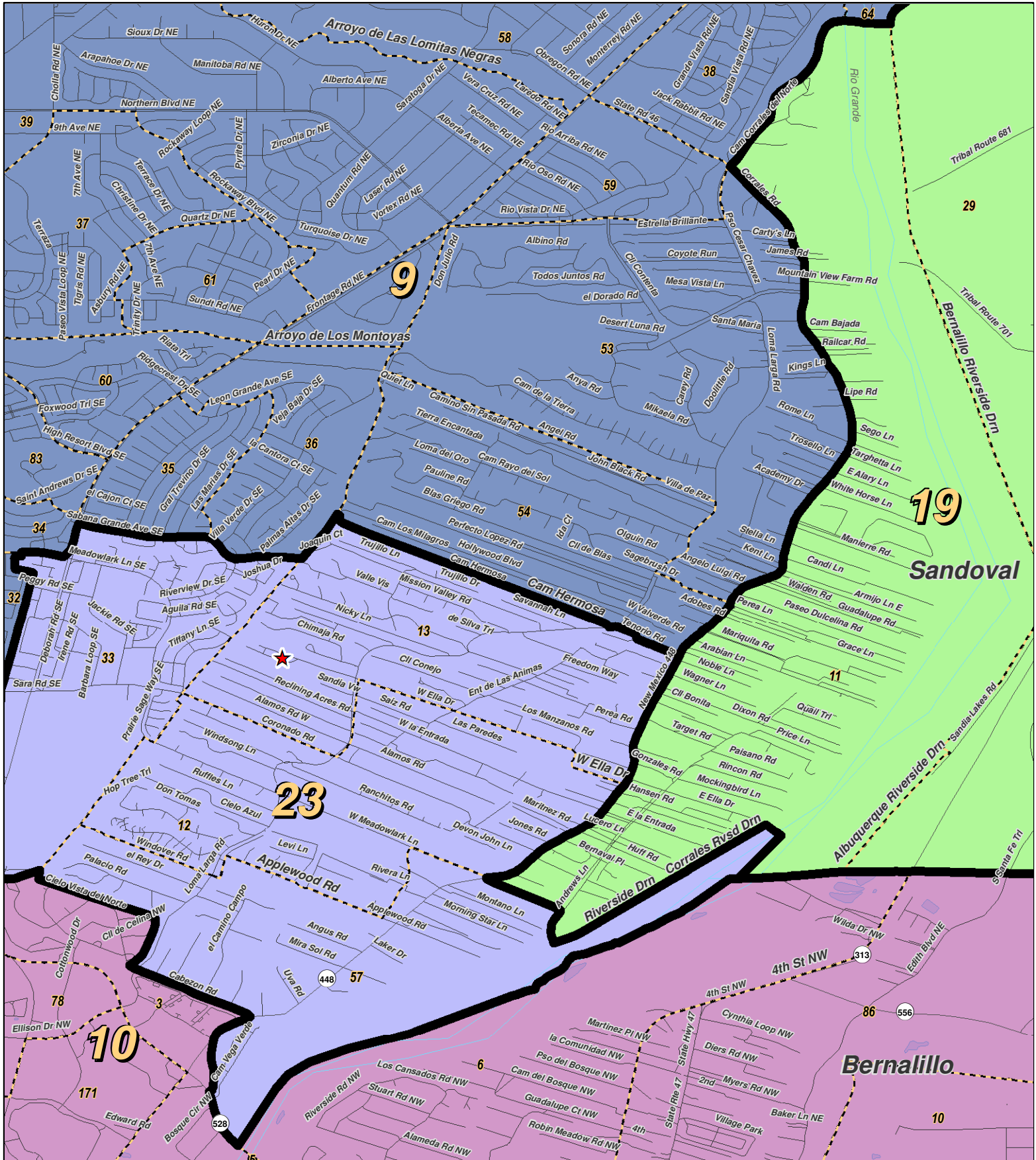
NEW MEXICO

**LEGEND** Created: September 05, 2011

- ★ Legislators
- ▭ Precincts
- Counties
- ~ Rivers
- ⊕ Lakes / Ponds
- ↔ Interstate
- ↔ US Highway
- ↔ State Highway

Research & Polling, Inc. distributes this map assuming no liability for any errors, omissions, or inaccuracies in the information provided regardless of the cause in reliance upon any maps.





0 1 Miles

RESEARCH & POLLING INC.

For the New Mexico Legislative Council Service

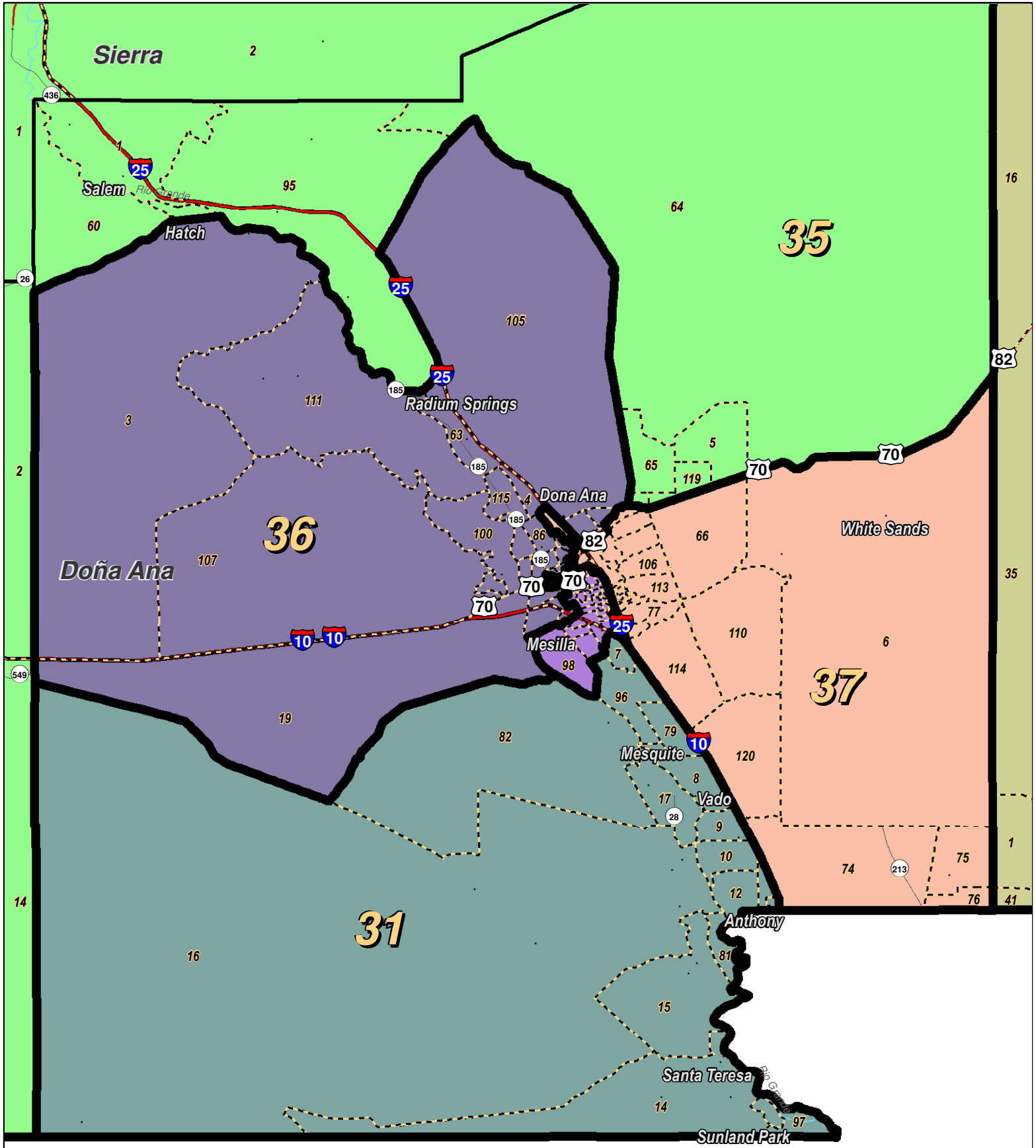


**LEGEND** Created: September 05, 2011

- ★ Legislators
- ▭ Precincts
- ▭ Counties
- ~ Rivers
- ☪ Lakes / Ponds
- ↔ Interstate
- ↔ US Highway
- ↔ State Highway

Research & Polling, Inc. distributes this map assuming no liability for any errors, omissions, or inaccuracies in the information provided regardless of the cause in reliance upon any maps.

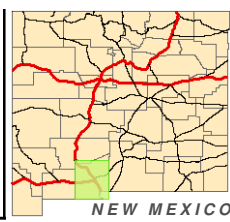




0 3 6 9 12 Miles

**RESEARCH & POLLING INC.**

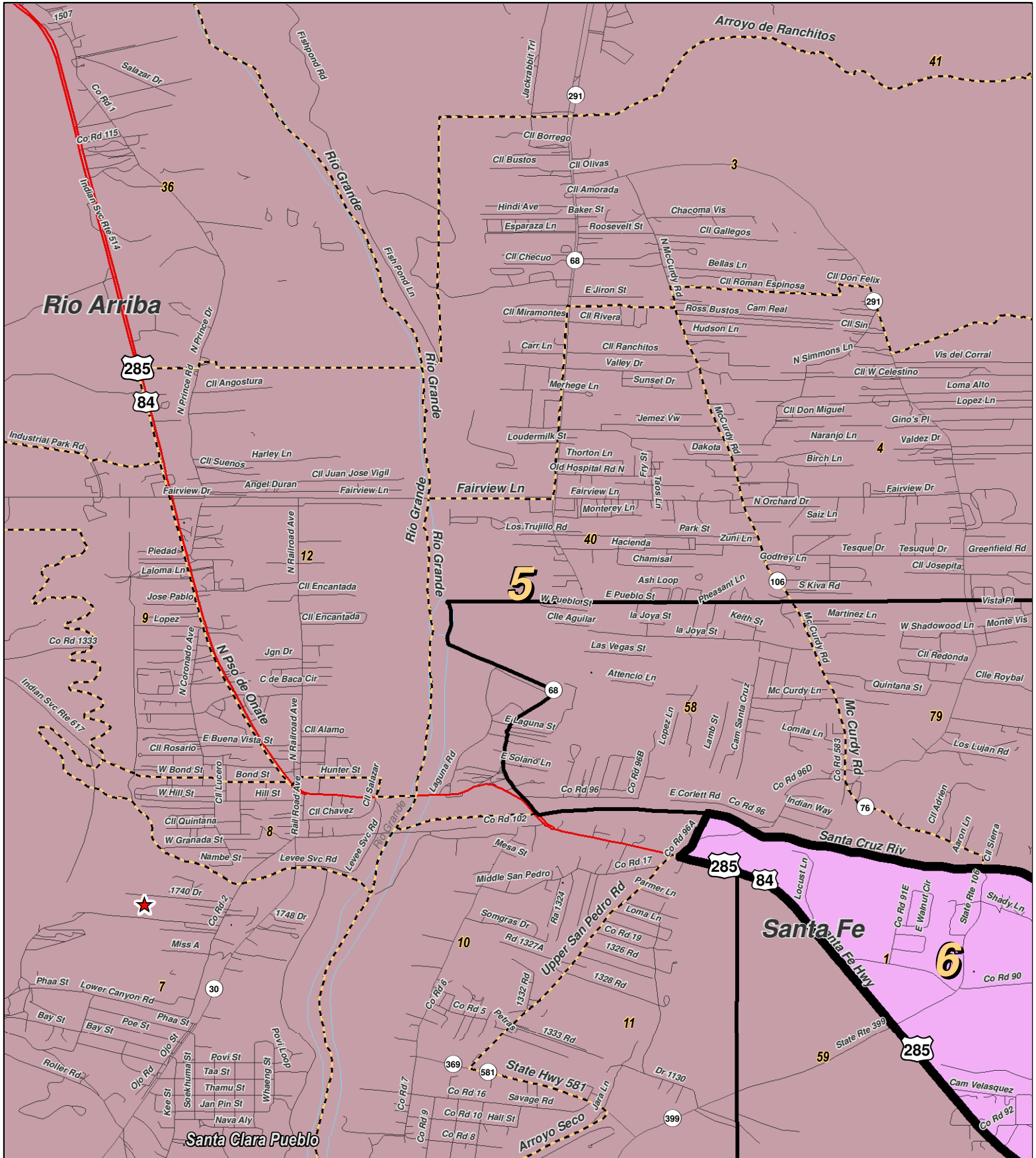
For the New Mexico Legislative Council Service



**LEGEND** Created: September 05, 2011

Precincts	Rivers	Interstate
Counties	Lakes / Ponds	US Highway
		State Highway

Research & Polling, Inc. distributes this map assuming no liability for any errors, omissions, or inaccuracies in the information provided regardless of the cause in reliance upon any maps.



0 0.9 Miles

**RESEARCH & POLLING INC.**

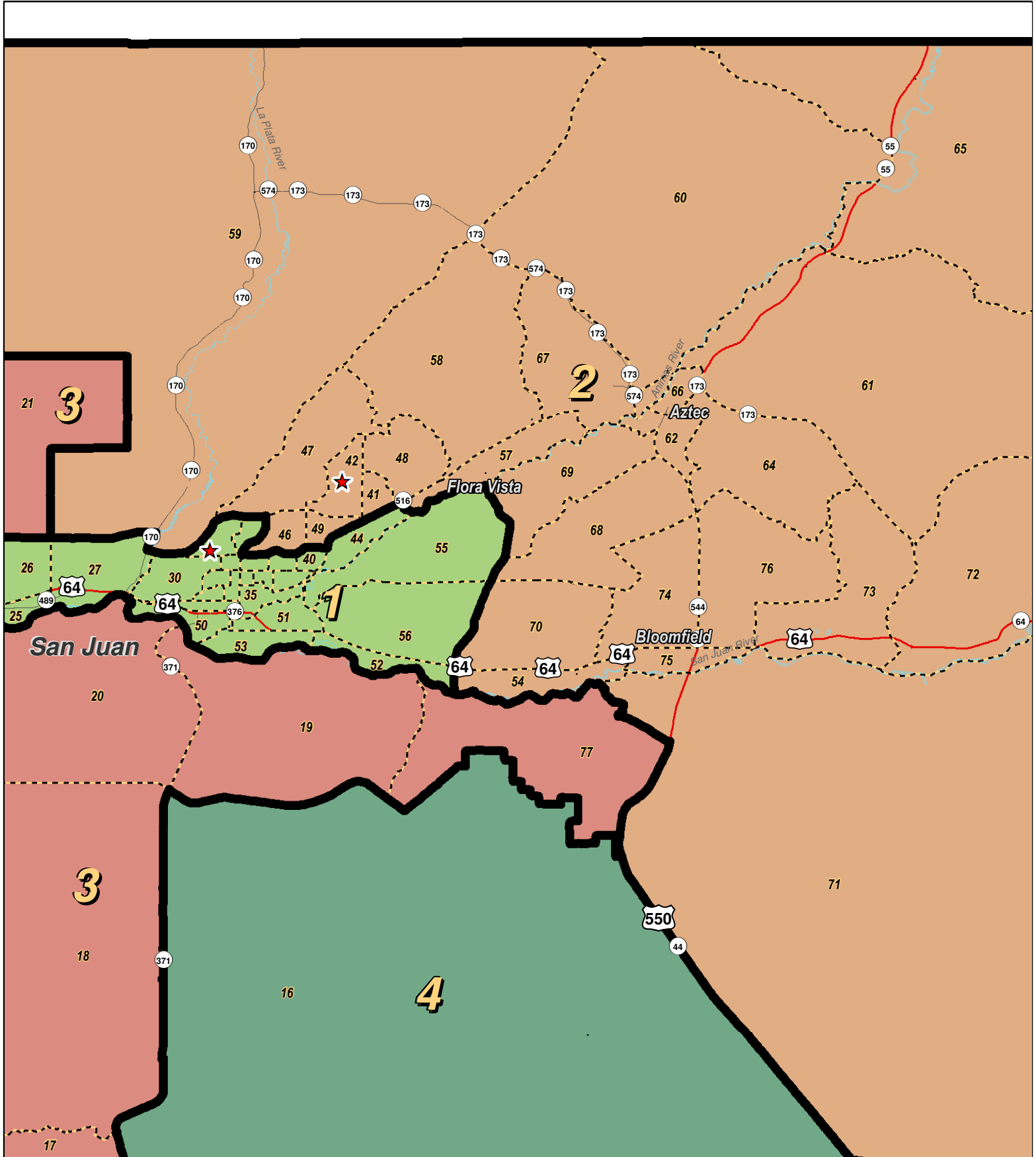
For the New Mexico Legislative Council Service



**LEGEND** Created: September 05, 2011

- ★ Legislators
- ▭ Precincts
- ▭ Counties
- ~ Rivers
- ~ Lakes / Ponds
- ~ Interstate
- ~ US Highway
- ~ State Highway

Research & Polling, Inc. distributes this map assuming no liability for any errors, omissions, or inaccuracies in the information provided regardless of the cause in reliance upon any maps.



0 1 2 3 4  
Miles

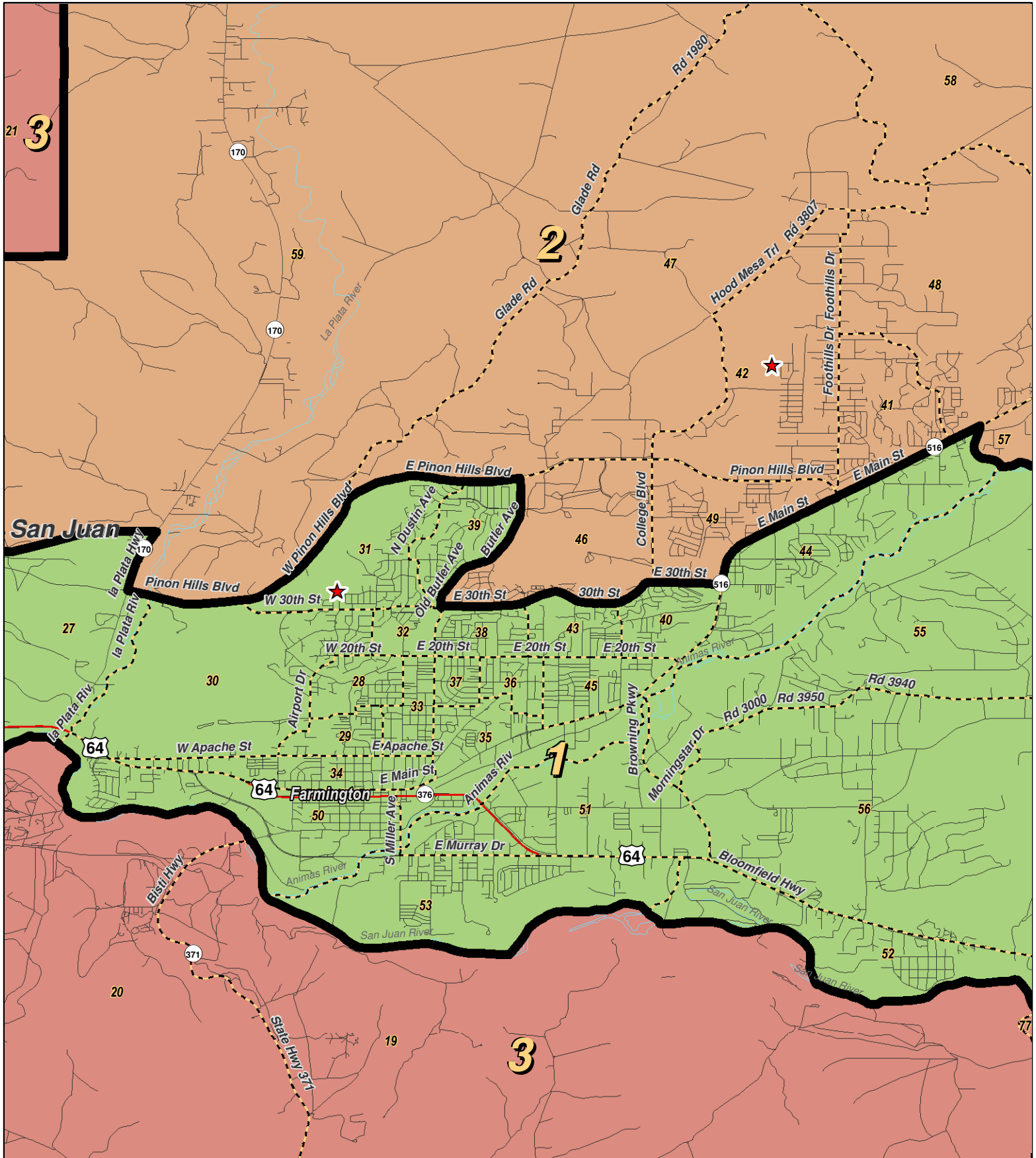
For the New Mexico  
Legislative Council Service



**LEGEND** Created: September 05, 2011

★ Legislators	~ Rivers	↗ Interstate
⬡ Precincts	⊕ Lakes / Ponds	↘ US Highway
⬢ Counties		~ State Highway

Research & Polling, Inc. distributes this map assuming no liability for any errors, omissions, or inaccuracies in the information provided regardless of the cause in reliance upon any maps.



0 1 2 Miles

**RESEARCH & POLLING INC.**

For the New Mexico Legislative Council Service

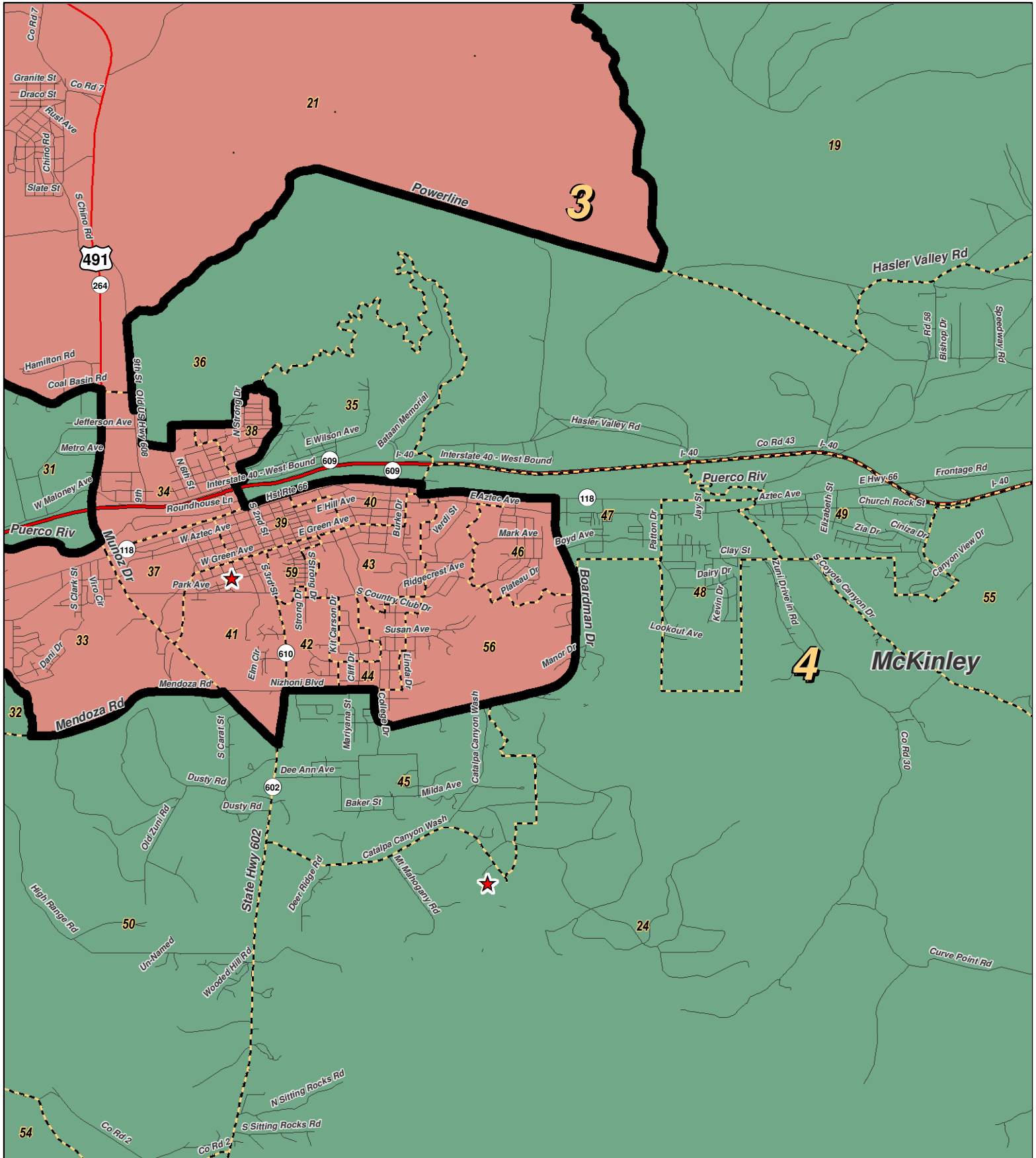


**LEGEND** Created: September 05, 2011

★ Legislators	~ Rivers	↔ Interstate
⬜ Precincts	☪ Lakes / Ponds	↔ US Highway
⬜ Counties		↔ State Highway

Research & Polling, Inc. distributes this map assuming no liability for any errors, omissions, or inaccuracies in the information provided regardless of the cause in reliance upon any maps.





0 1 Miles

**RESEARCH & POLLING**  
INC.

For the New Mexico  
Legislative Council Service

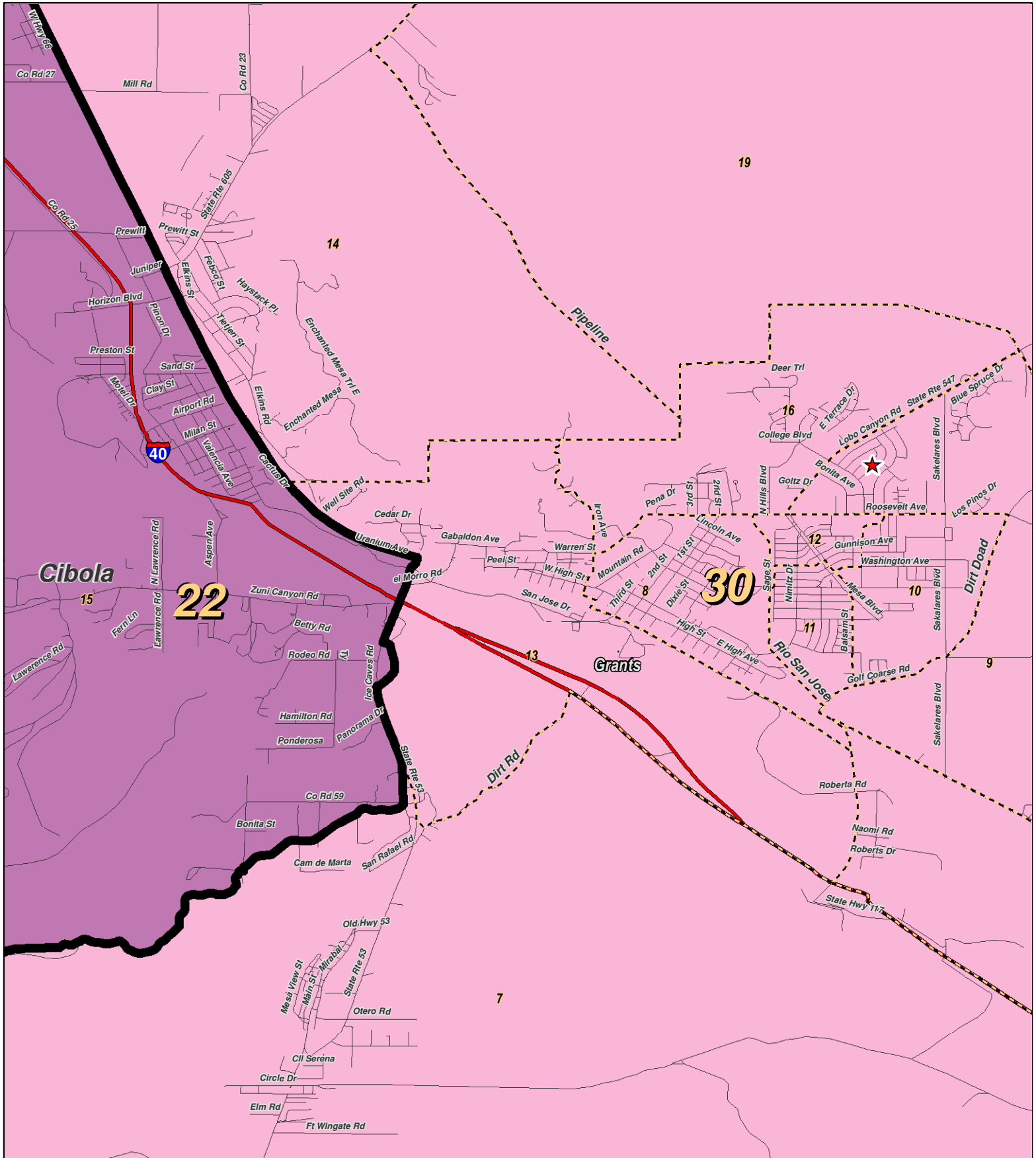


**LEGEND** Created: September 05, 2011

★ Legislators	~ Rivers	↗ Interstate
⬜ Precincts	⊕ Lakes / Ponds	↔ US Highway
⬜ Counties		~ State Highway

Research & Polling, Inc. distributes this map assuming no liability for any errors, omissions, or inaccuracies in the information provided regardless of the cause in reliance upon any maps.

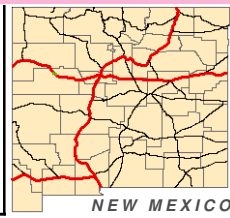




RESEARCH & POLLING INC.

For the New Mexico Legislative Council Service

0 1 Miles

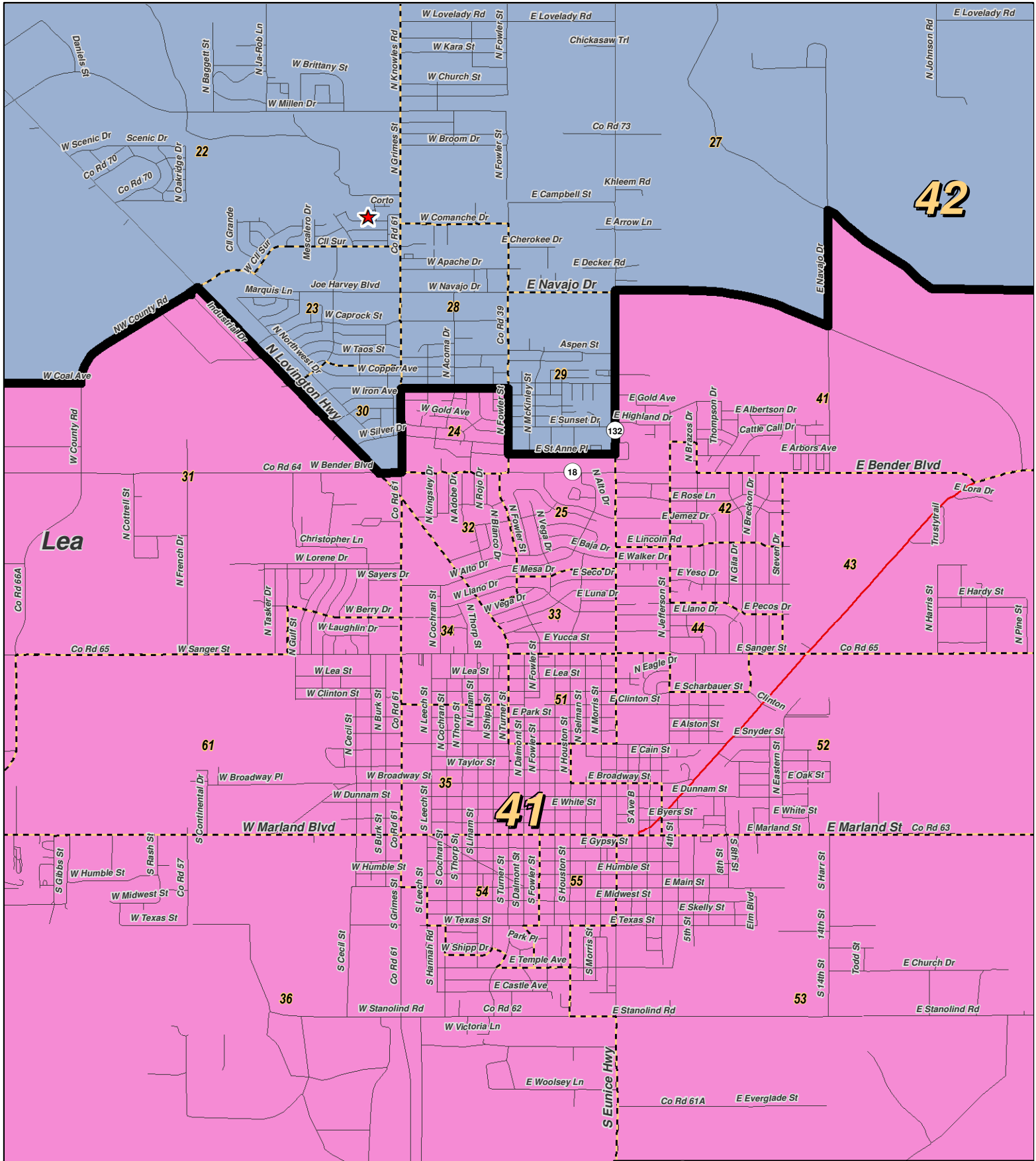


## LEGEND

Created: September 05, 2011

- ★ Legislators
- Precincts
- Counties
- Rivers
- Lakes / Ponds
- Interstate
- US Highway
- State Highway

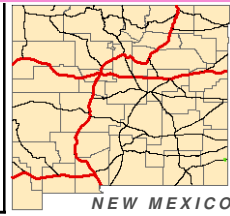
Research & Polling, Inc. distributes this map assuming no liability for any errors, omissions, or inaccuracies in the information provided regardless of the cause in reliance upon any maps.



0 1 Miles

**RESEARCH & POLLING**  
INC.

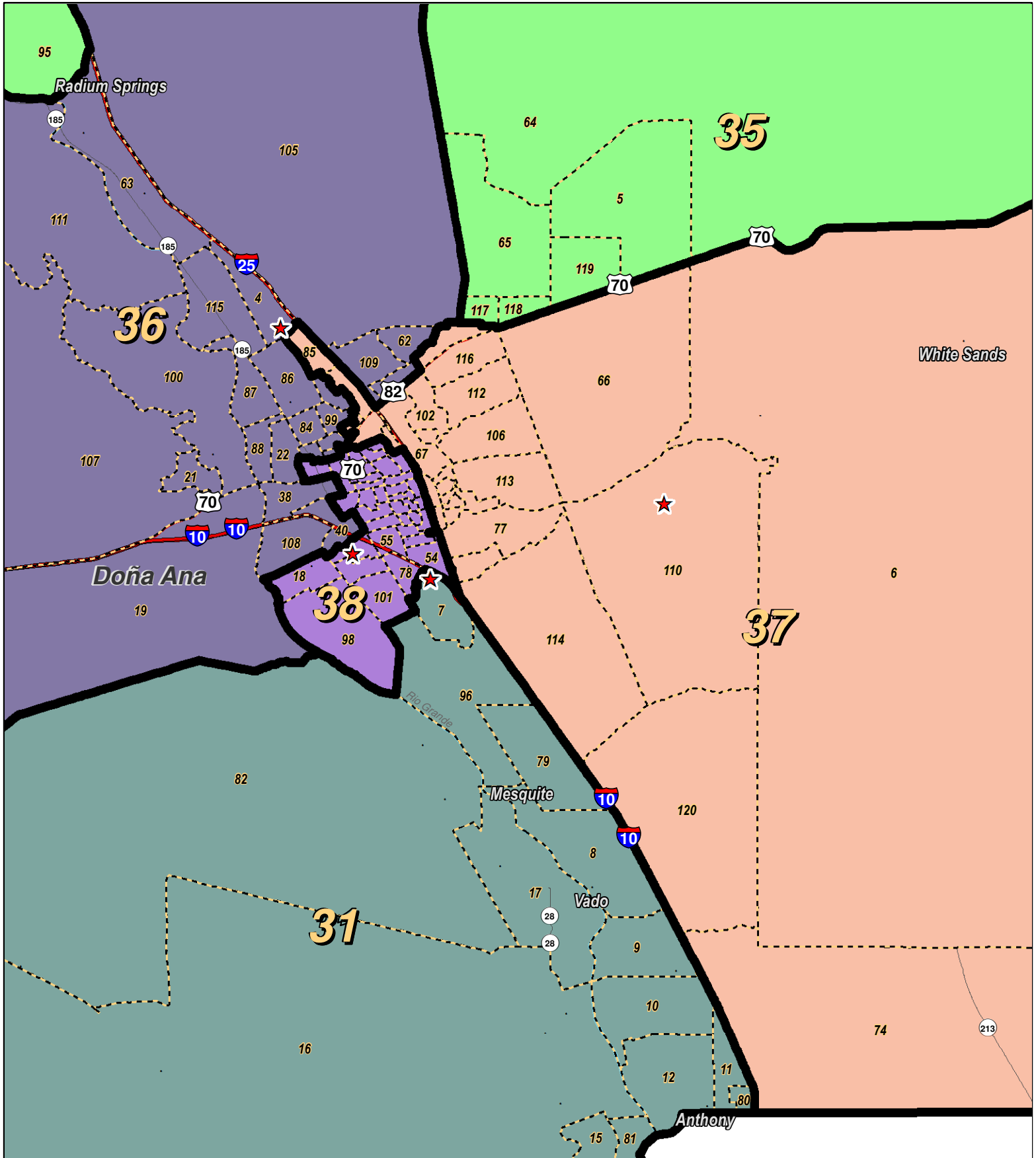
For the New Mexico  
Legislative Council Service



**LEGEND** Created: September 05, 2011

- ★ Legislators
- ~ Rivers
- ~ Interstate
- Precincts
- ☪ Lakes / Ponds
- ~ US Highway
- Counties
- ~ State Highway

Research & Polling, Inc. distributes this map assuming no liability for any errors, omissions, or inaccuracies in the information provided regardless of the cause in reliance upon any maps.



0 1 2 3 4  
Miles

RESEARCH & POLLING INC.

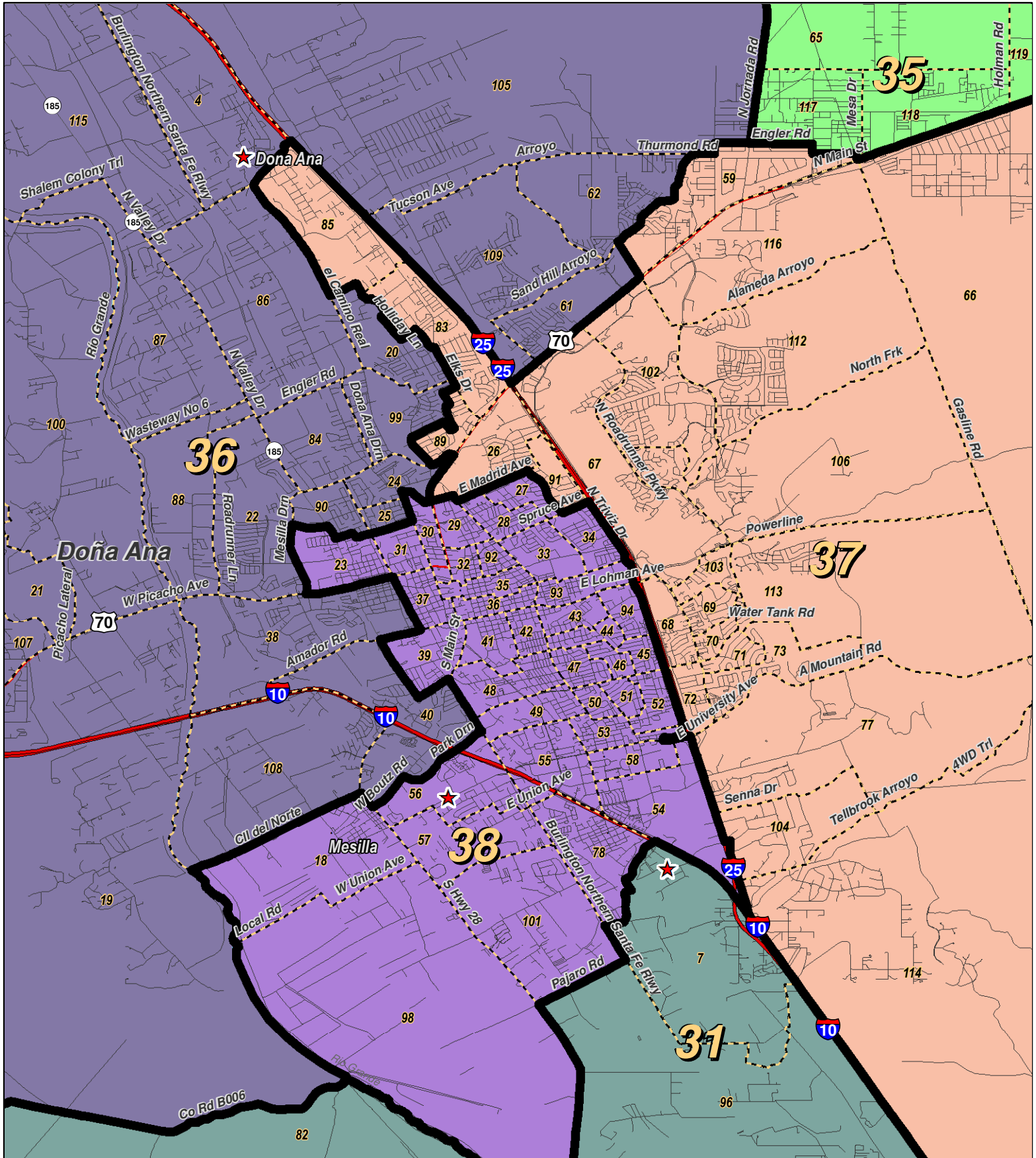
For the New Mexico Legislative Council Service



**LEGEND** Created: September 05, 2011

★ Legislators	~ Rivers	↔ Interstate
⬡ Precincts	⊕ Lakes / Ponds	↔ US Highway
⬢ Counties		~ State Highway

Research & Polling, Inc. distributes this map assuming no liability for any errors, omissions, or inaccuracies in the information provided regardless of the cause in reliance upon any maps.



0 1 2 Miles

RESEARCH & POLLING INC.

For the New Mexico Legislative Council Service

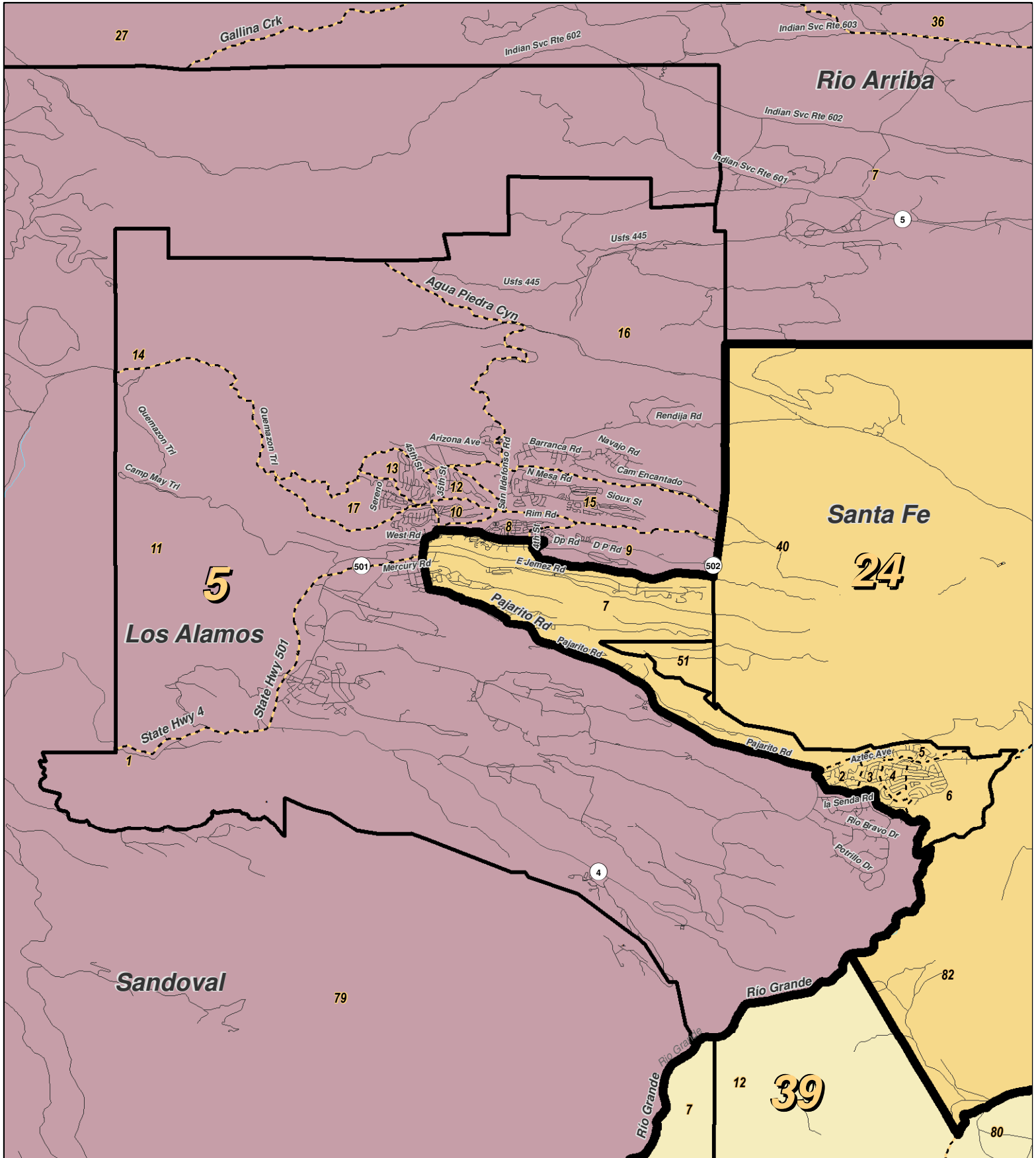


**LEGEND** Created: September 05, 2011

- ★ Legislators
- ▭ Precincts
- ▭ Counties
- ~ Rivers
- ⊕ Lakes / Ponds
- ↔ Interstate
- ↔ US Highway
- ↔ State Highway

Research & Polling, Inc. distributes this map assuming no liability for any errors, omissions, or inaccuracies in the information provided regardless of the cause in reliance upon any maps.





0 1 2 3 Miles

**RESEARCH & POLLING INC.**

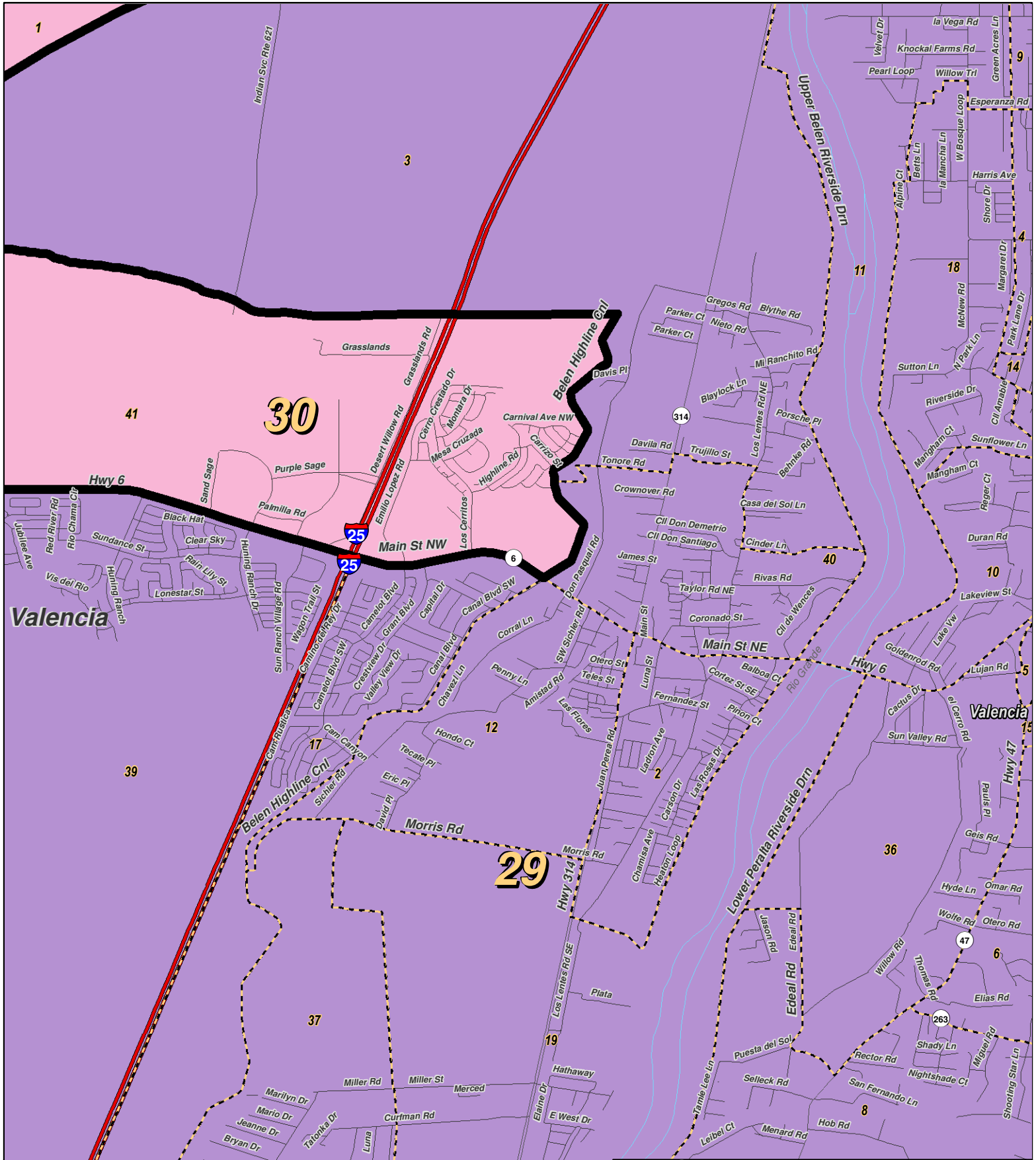
For the New Mexico Legislative Council Service



**LEGEND** Created: September 05, 2011

- ★ Legislators
- Precincts
- Counties
- ~ Rivers
- ~ Lakes / Ponds
- ~ Interstate
- ~ US Highway
- ~ State Highway

Research & Polling, Inc. distributes this map assuming no liability for any errors, omissions, or inaccuracies in the information provided regardless of the cause in reliance upon any maps.



RESEARCH & POLLING INC.

For the New Mexico Legislative Council Service

0 1 Miles

N

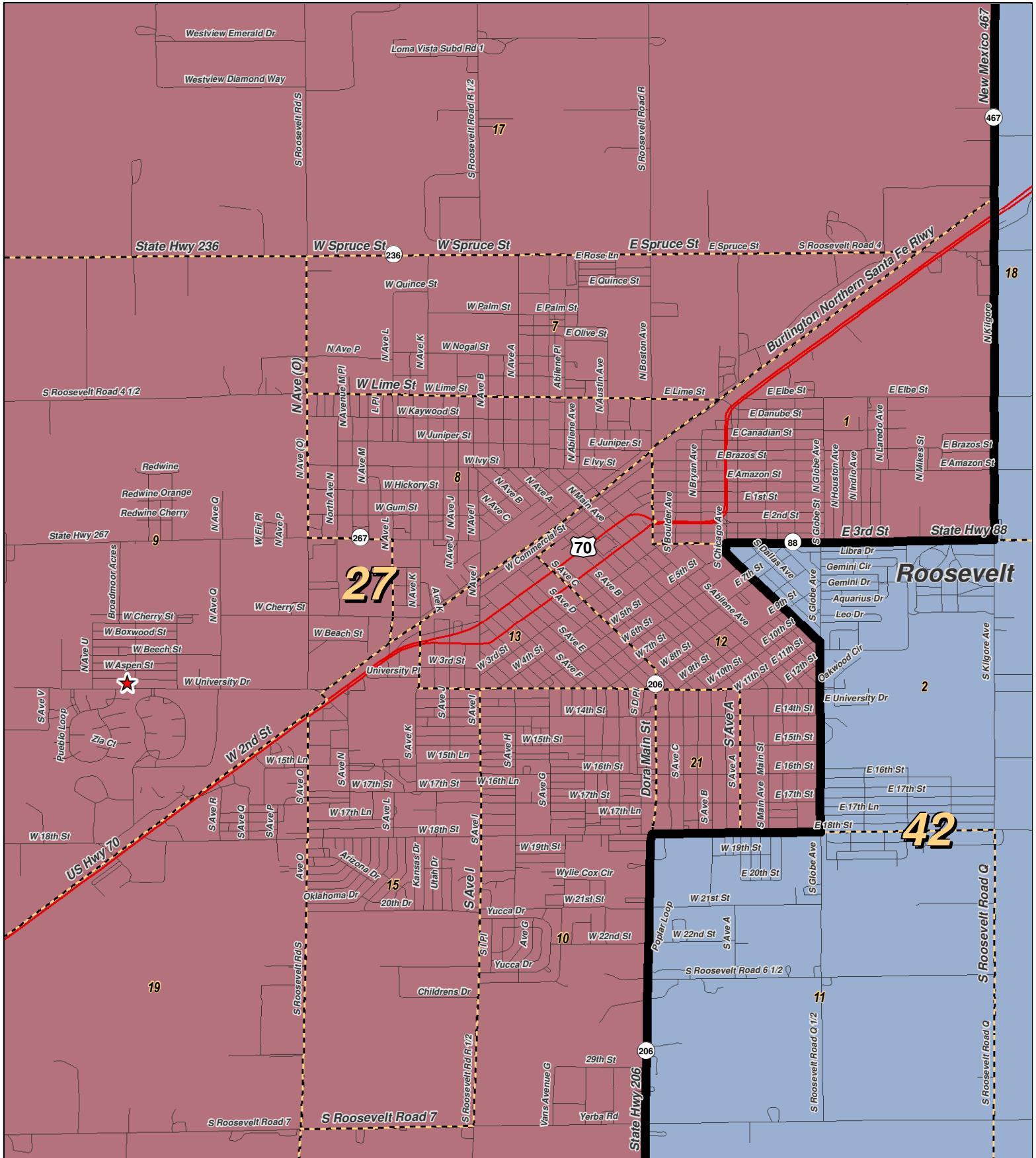
NEW MEXICO

## LEGEND

Created: September 05, 2011

- ★ Legislators
- ▭ Precincts
- Counties
- ~ Rivers
- ☪ Lakes / Ponds
- ↔ Interstate
- ↔ US Highway
- ↔ State Highway

Research & Polling, Inc. distributes this map assuming no liability for any errors, omissions, or inaccuracies in the information provided regardless of the cause in reliance upon any maps.



0 0.75 Miles

**RESEARCH & POLLING INC.**

For the New Mexico Legislative Council Service

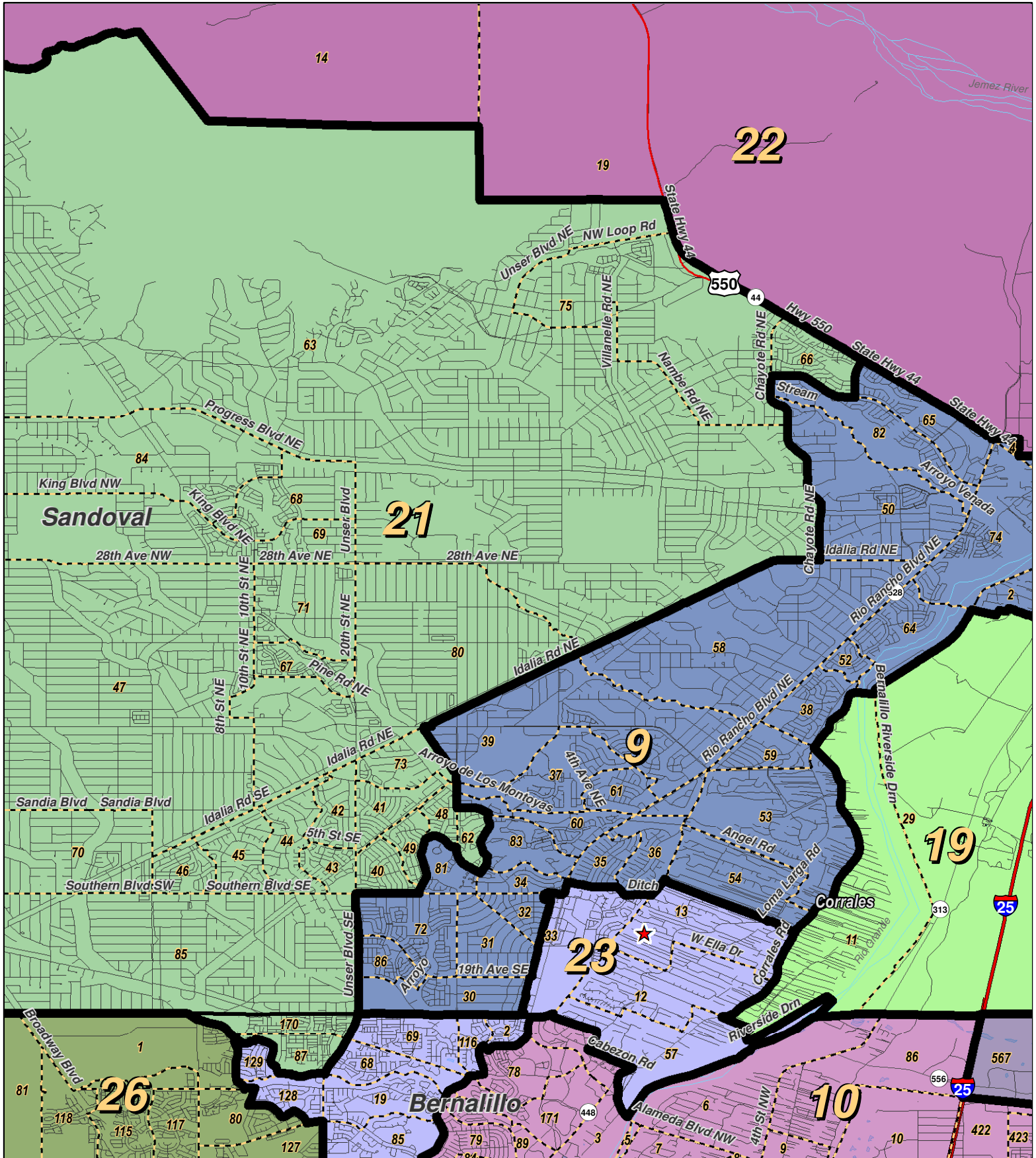


**LEGEND** Created: September 05, 2011

- ★ Legislators
- ▭ Precincts
- Counties
- ~ Rivers
- ☪ Lakes / Ponds
- ↔ Interstate
- ↔ US Highway
- ↔ State Highway

Research & Polling, Inc. distributes this map assuming no liability for any errors, omissions, or inaccuracies in the information provided regardless of the cause in reliance upon any maps.





**RESEARCH & POLLING INC.**

For the New Mexico Legislative Council Service

0 1 2 Miles

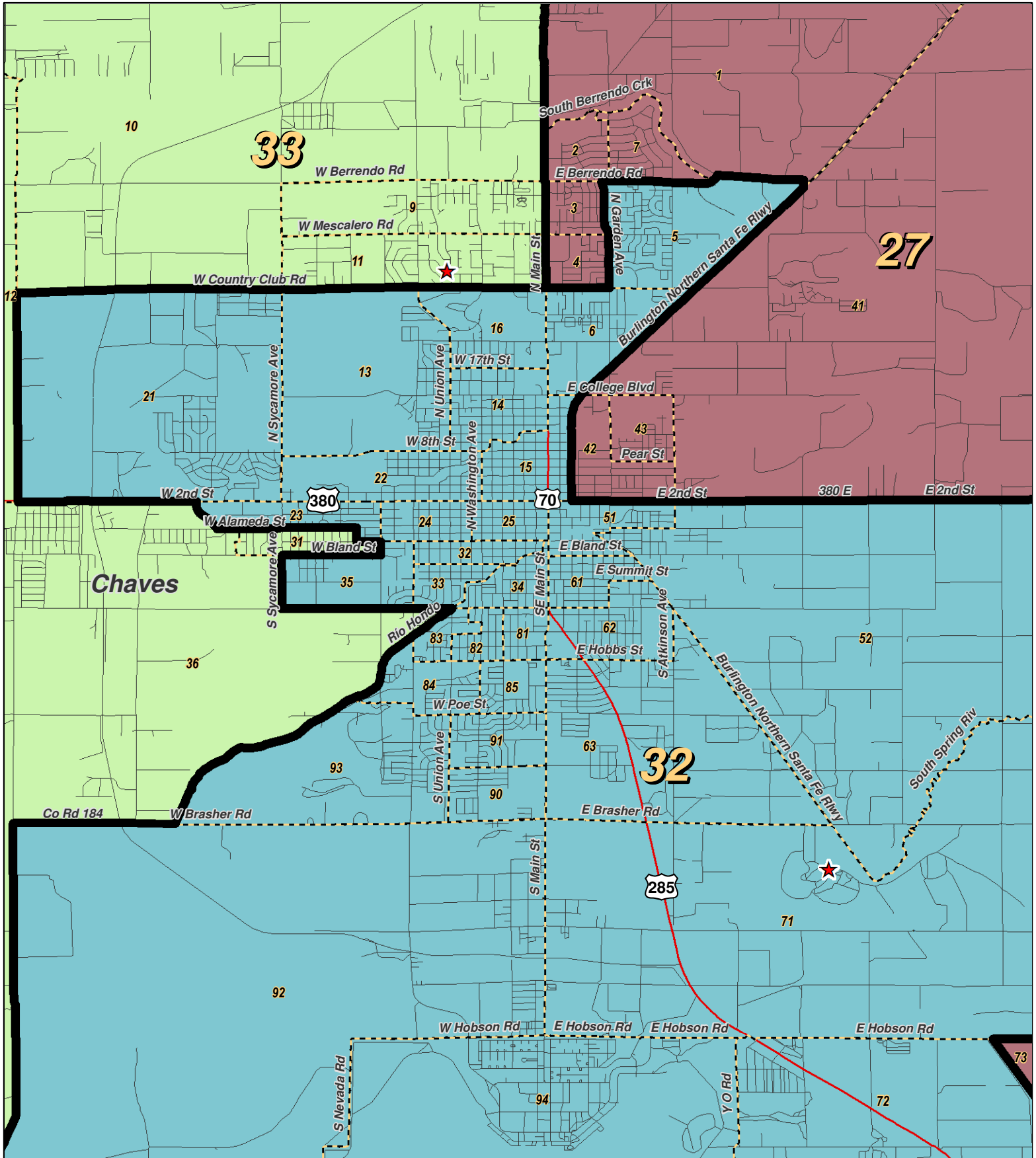
NEW MEXICO

**LEGEND** Created: September 05, 2011

★ Legislators	~ Rivers	↔ Interstate
▭ Precincts	☪ Lakes / Ponds	↔ US Highway
▭ Counties		↔ State Highway

Research & Polling, Inc. distributes this map assuming no liability for any errors, omissions, or inaccuracies in the information provided regardless of the cause in reliance upon any maps.





0 1 2 Miles

**RESEARCH & POLLING INC.**

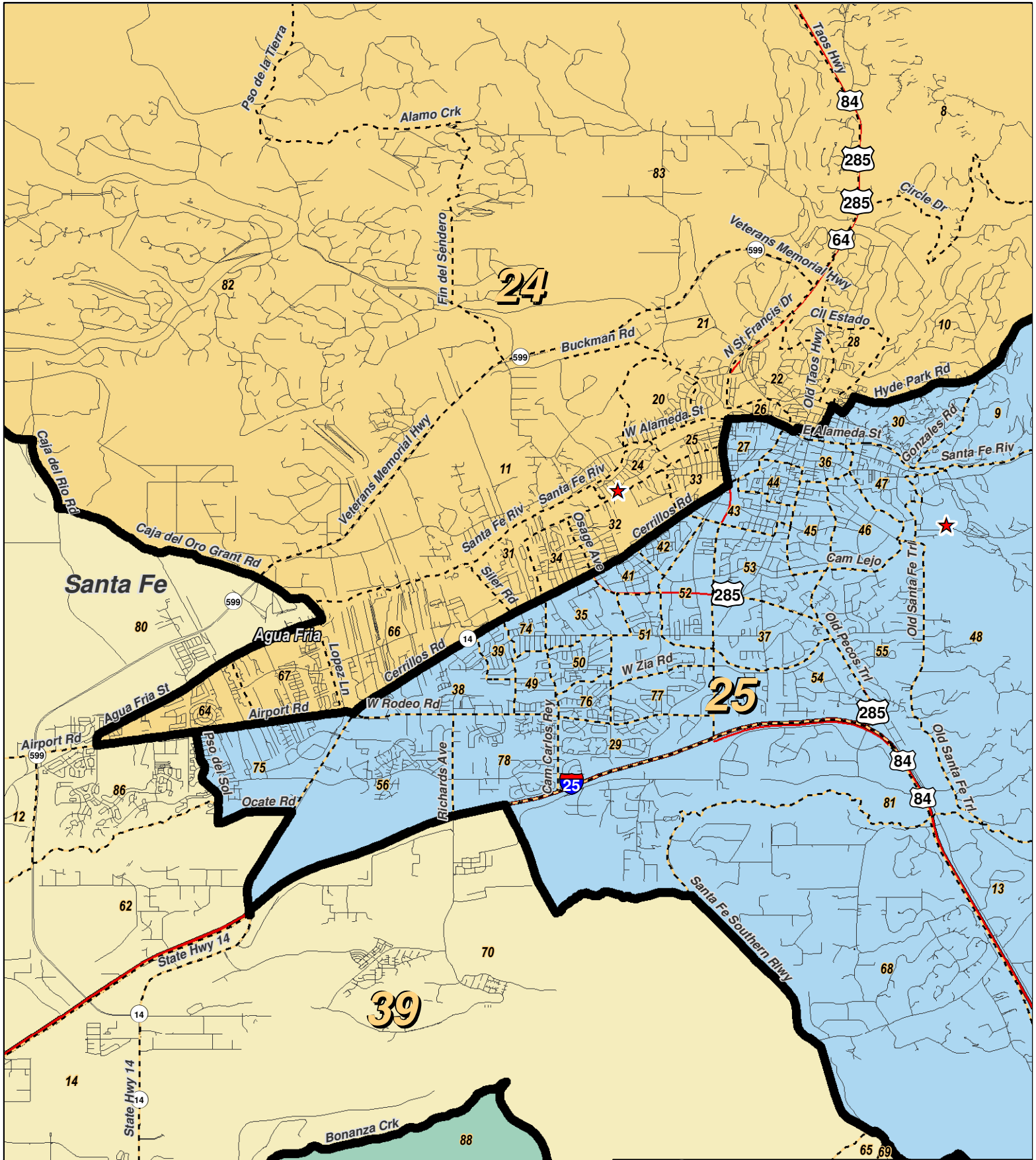
For the New Mexico Legislative Council Service



**LEGEND** Created: September 05, 2011

- ★ Legislators
- ▭ Precincts
- ▭ Counties
- ~ Rivers
- ~ Lakes / Ponds
- ~ Interstate
- ~ US Highway
- ~ State Highway

Research & Polling, Inc. distributes this map assuming no liability for any errors, omissions, or inaccuracies in the information provided regardless of the cause in reliance upon any maps.



**RESEARCH & POLLING**  
INC.

For the New Mexico  
Legislative Council Service

0 1 2 Miles

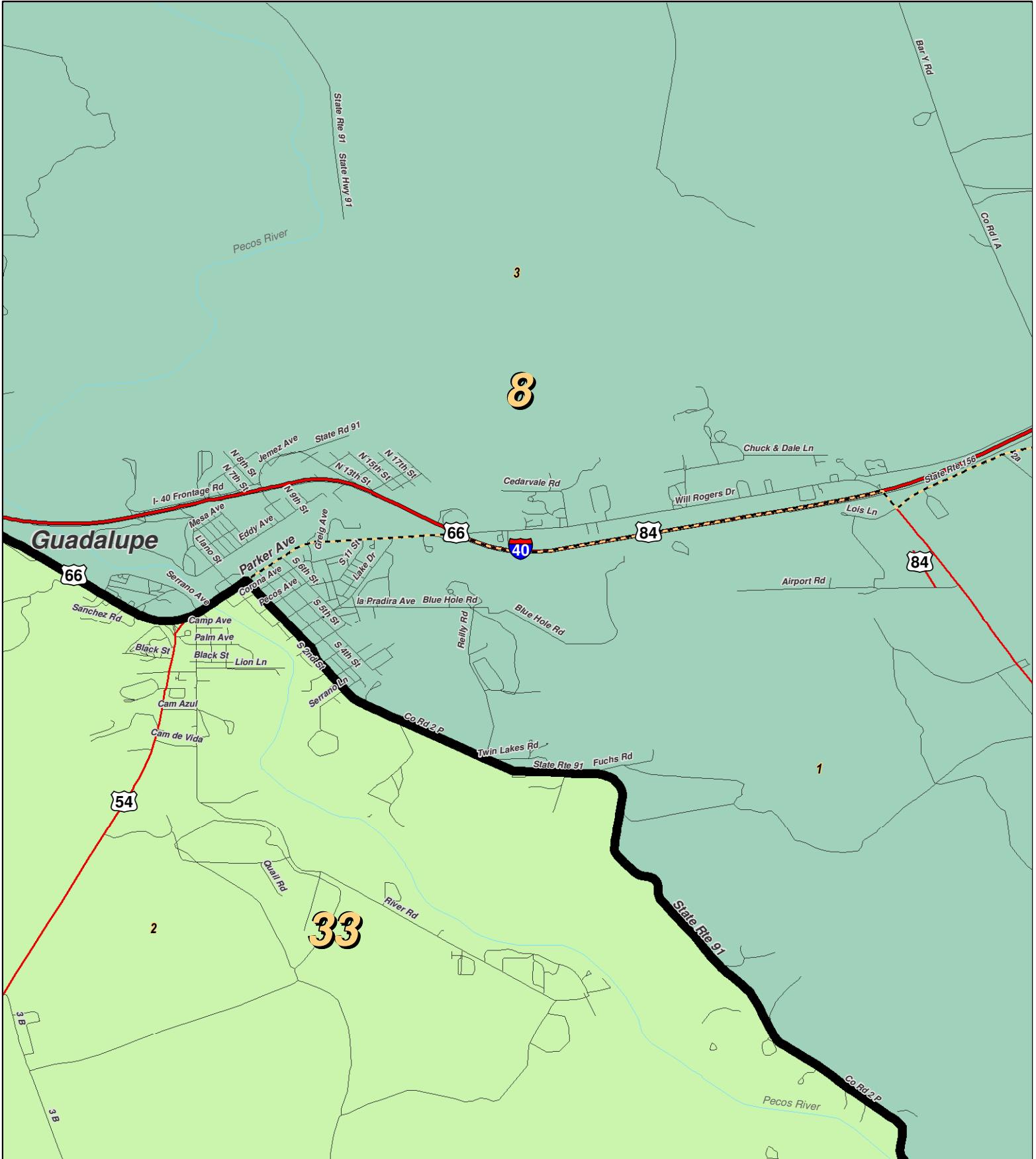
N



**LEGEND** Created: September 05, 2011


★ Legislators	~ Rivers	↗ Interstate
□ Precincts	☪ Lakes / Ponds	↘ US Highway
□ Counties		~ State Highway

Research & Polling, Inc. distributes this map assuming no liability for any errors, omissions, or inaccuracies in the information provided regardless of the cause in reliance upon any maps.



**RESEARCH & POLLING INC.**

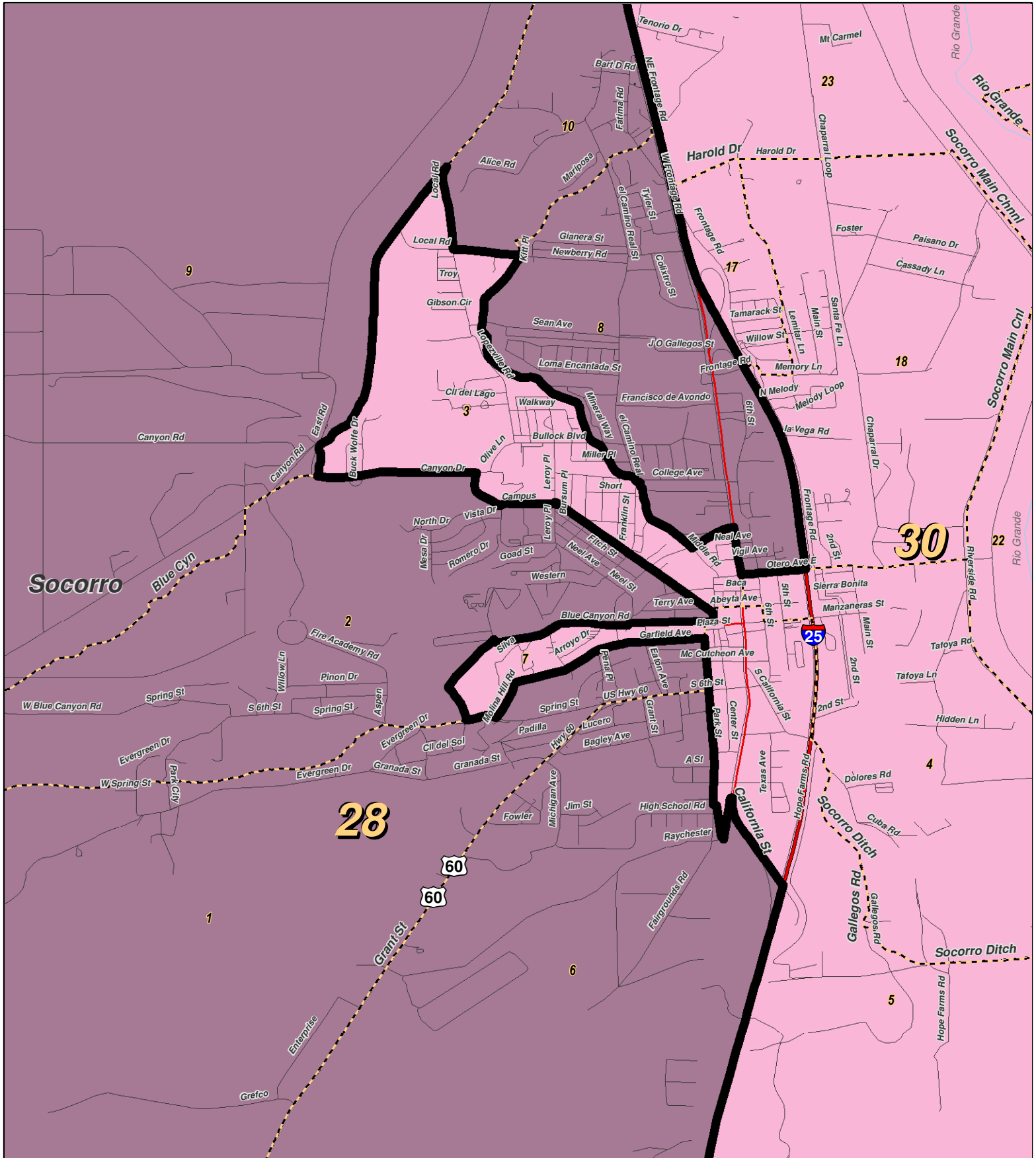
For the New Mexico Legislative Council Service



**LEGEND** Created: September 05, 2011

★ Legislators	~ Rivers	↗ Interstate
□ Precincts	⊕ Lakes / Ponds	↘ US Highway
▭ Counties		~ State Highway

Research & Polling, Inc. distributes this map assuming no liability for any errors, omissions, or inaccuracies in the information provided regardless of the cause in reliance upon any maps.



0 0.9 Miles

**RESEARCH & POLLING INC.**

For the New Mexico Legislative Council Service

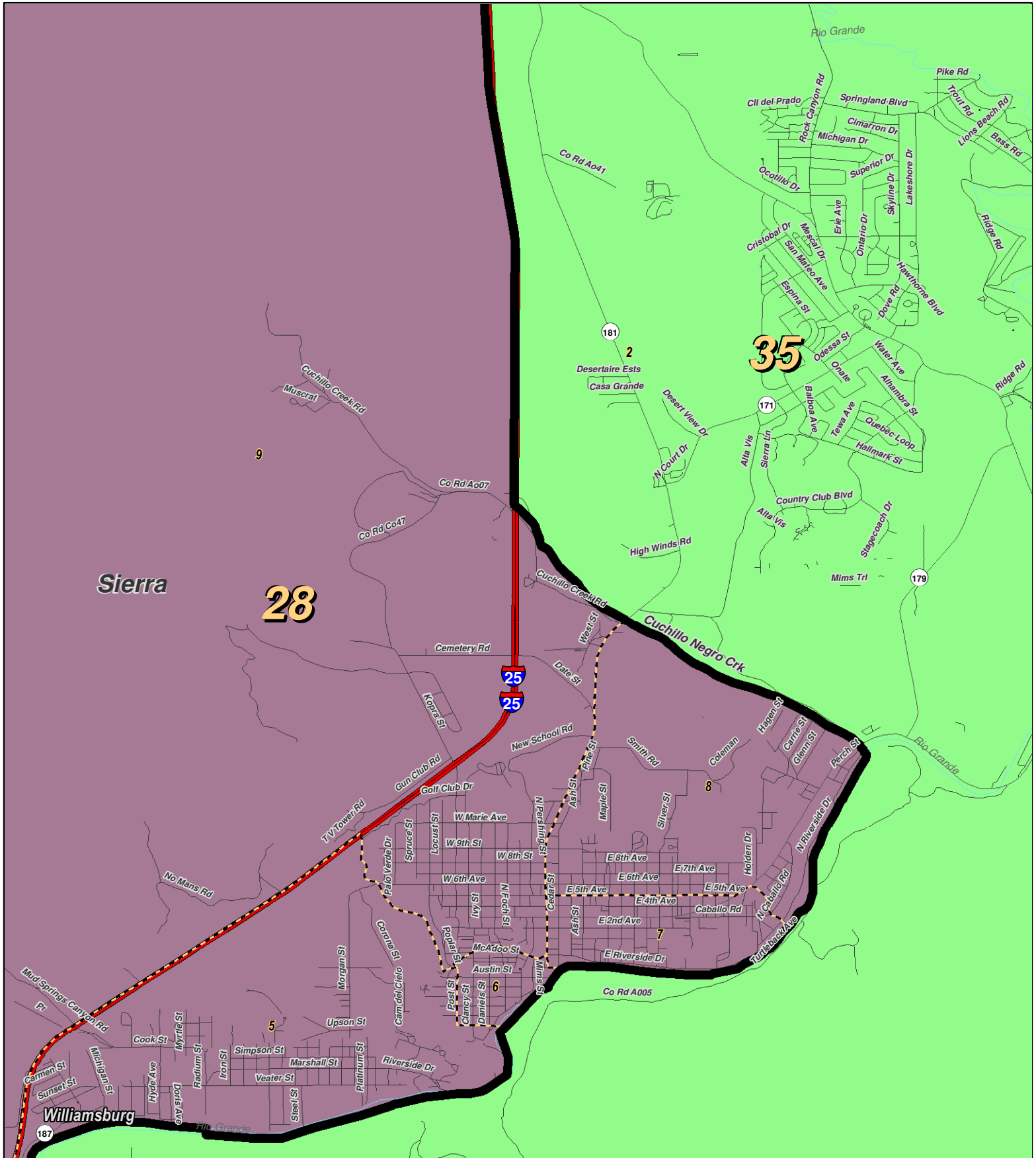


**LEGEND** Created: September 05, 2011

- ★ Legislators
- ▭ Precincts
- Counties
- ~ Rivers
- ⊕ Lakes / Ponds
- ⚡ Interstate
- ⚡ US Highway
- ⚡ State Highway

Research & Polling, Inc. distributes this map assuming no liability for any errors, omissions, or inaccuracies in the information provided regardless of the cause in reliance upon any maps.





0 1 Miles

**RESEARCH & POLLING INC.**

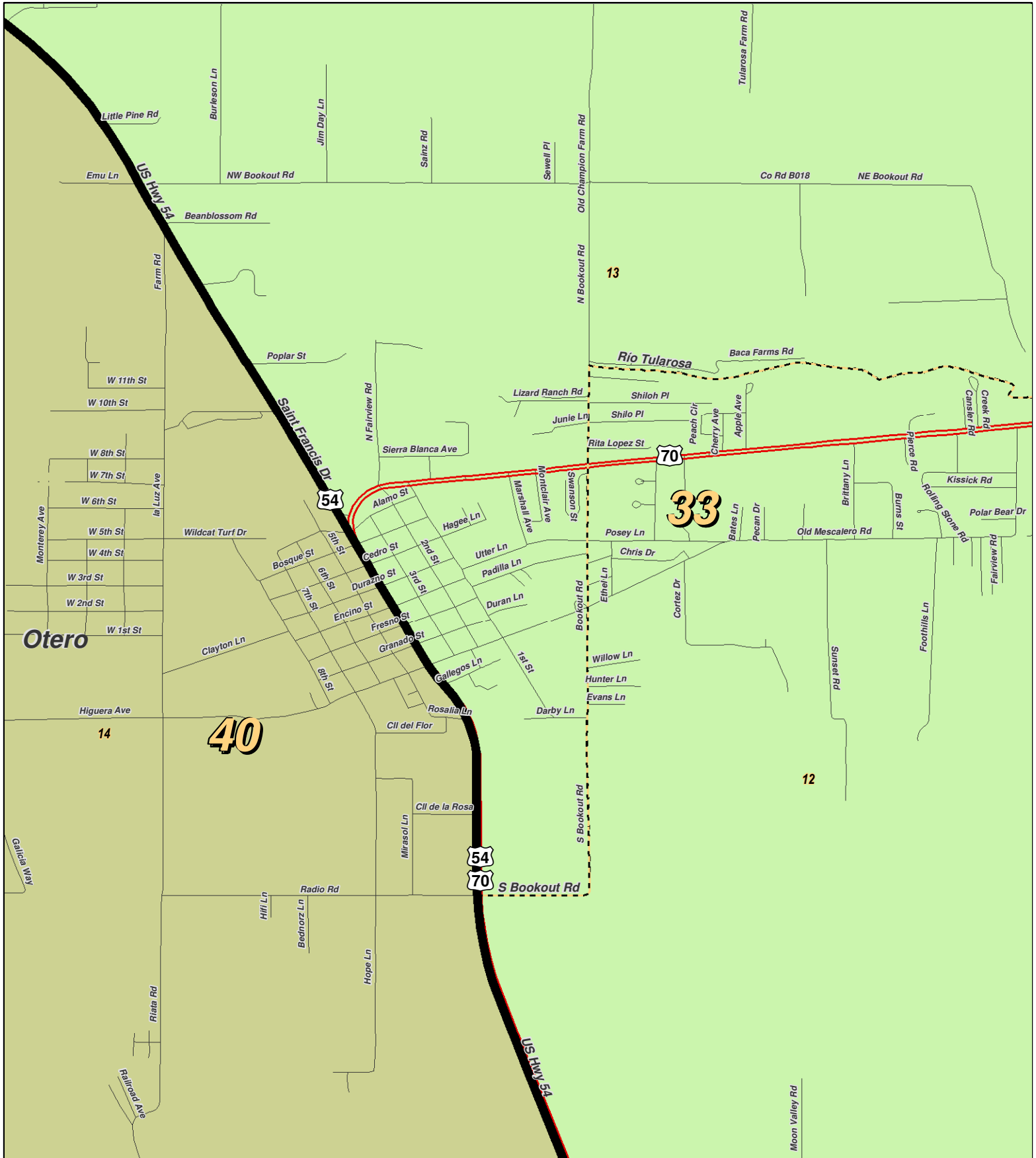
For the New Mexico Legislative Council Service



**LEGEND** Created: September 05, 2011

- ★ Legislators
- ▭ Precincts
- Counties
- ~ Rivers
- ⊕ Lakes / Ponds
- ⚡ Interstate
- ⚡ US Highway
- ⚡ State Highway

Research & Polling, Inc. distributes this map assuming no liability for any errors, omissions, or inaccuracies in the information provided regardless of the cause in reliance upon any maps.



0 0.6 Miles

**RESEARCH & POLLING INC.**

For the New Mexico Legislative Council Service



**LEGEND** Created: September 05, 2011

- ★ Legislators
- ~ Rivers
- ~ Interstate
- Precincts
- ⊕ Lakes / Ponds
- ⚡ US Highway
- Counties
- ~ State Highway

Research & Polling, Inc. distributes this map assuming no liability for any errors, omissions, or inaccuracies in the information provided regardless of the cause in reliance upon any maps.

District	Pop	Deviation	Hispanic	Non-Hispanic Origin				
				White	Native American	Black	Asian	Other Races
1	50,885	1,857 3.8%	11,344 22.3%	23,464 46.1%	14,218 27.9%	367 0.7%	213 0.4%	1,279 2.5%
18+	36,187		6,981 19.3%	18,650 51.5%	9,498 26.2%	280 0.8%	170 0.5%	608 1.7%
2	47,596	-1,432 -2.9%	12,084 25.4%	29,450 61.9%	4,773 10.0%	207 0.4%	193 0.4%	889 1.9%
18+	34,322		7,511 21.9%	22,912 66.8%	3,120 9.1%	132 0.4%	159 0.5%	488 1.4%
3	46,622	-2,406 -4.9%	6,401 13.7%	5,597 12.0%	33,245 71.3%	183 0.4%	300 0.6%	896 1.9%
18+	32,542		4,190 12.9%	4,577 14.1%	22,979 70.6%	150 0.5%	243 0.7%	403 1.2%
4	47,520	-1,508 -3.1%	4,405 9.3%	3,585 7.5%	38,274 80.5%	166 0.3%	245 0.5%	845 1.8%
18+	32,142		2,685 8.4%	3,006 9.4%	25,781 80.2%	131 0.4%	191 0.6%	348 1.1%
5	46,927	-2,101 -4.3%	27,317 58.2%	14,948 31.9%	2,921 6.2%	153 0.3%	918 2.0%	670 1.4%
18+	35,592		19,799 55.6%	12,443 35.0%	2,123 6.0%	123 0.3%	673 1.9%	431 1.2%
6	46,802	-2,226 -4.5%	29,798 63.7%	13,375 28.6%	2,551 5.5%	140 0.3%	246 0.5%	692 1.5%
18+	36,674		22,175 60.5%	11,830 32.3%	1,841 5.0%	118 0.3%	222 0.6%	488 1.3%
7	46,582	-2,446 -5.0%	16,819 36.1%	27,400 58.8%	342 0.7%	823 1.8%	451 1.0%	747 1.6%
18+	36,076		11,952 33.1%	22,393 62.1%	279 0.8%	627 1.7%	358 1.0%	467 1.3%
8	49,145	117 0.2%	31,250 63.6%	16,000 32.6%	531 1.1%	502 1.0%	279 0.6%	583 1.2%
18+	38,072		23,100 60.7%	13,476 35.4%	432 1.1%	439 1.2%	220 0.6%	405 1.1%
9	51,159	2,131 4.3%	20,839 40.7%	25,751 50.3%	1,467 2.9%	1,060 2.1%	935 1.8%	1,107 2.2%
18+	37,912		14,106 37.2%	20,691 54.6%	1,035 2.7%	782 2.1%	697 1.8%	601 1.6%
10	51,082	2,054 4.2%	21,633 42.3%	23,914 46.8%	2,017 3.9%	920 1.8%	1,580 3.1%	1,018 2.0%
18+	39,722		15,476 39.0%	20,117 50.6%	1,553 3.9%	715 1.8%	1,206 3.0%	655 1.6%
11	51,058	2,030 4.1%	40,744 79.8%	6,714 13.1%	1,372 2.7%	1,117 2.2%	424 0.8%	687 1.3%
18+	33,339		25,529 76.6%	5,315 15.9%	951 2.9%	820 2.5%	329 1.0%	395 1.2%
12	51,463	2,435 5.0%	32,247 62.7%	14,596 28.4%	1,725 3.4%	1,192 2.3%	758 1.5%	945 1.8%
18+	40,527		23,525 58.0%	13,237 32.7%	1,407 3.5%	996 2.5%	667 1.6%	695 1.7%

District	Pop	Deviation	Hispanic	Non-Hispanic Origin				
				White	Native American	Black	Asian	Other Races
13	51,452	2,424 4.9%	29,143 56.6%	17,715 34.4%	2,173 4.2%	863 1.7%	622 1.2%	936 1.8%
18+	40,400		21,364 52.9%	15,573 38.5%	1,640 4.1%	692 1.7%	514 1.3%	617 1.5%
14	51,302	2,274 4.6%	42,401 82.6%	6,520 12.7%	806 1.6%	926 1.8%	150 0.3%	499 1.0%
18+	35,774		28,429 79.5%	5,567 15.6%	606 1.7%	742 2.1%	123 0.3%	307 0.9%
15	51,415	2,387 4.9%	16,203 31.5%	29,232 56.9%	1,932 3.8%	1,439 2.8%	1,406 2.7%	1,203 2.3%
18+	41,465		11,787 28.4%	25,186 60.7%	1,422 3.4%	1,160 2.8%	1,143 2.8%	767 1.8%
16	51,472	2,444 5.0%	23,157 45.0%	20,894 40.6%	2,826 5.5%	1,955 3.8%	1,366 2.6%	1,284 2.5%
18+	40,966		16,320 39.8%	18,878 46.1%	2,132 5.2%	1,556 3.8%	1,195 2.9%	885 2.2%
17	51,286	2,258 4.6%	20,389 39.8%	24,288 47.4%	1,965 3.8%	1,591 3.1%	1,904 3.7%	1,149 2.2%
18+	39,339		13,660 34.7%	20,952 53.3%	1,385 3.5%	1,188 3.0%	1,438 3.7%	716 1.8%
18	50,924	1,896 3.9%	17,500 34.4%	27,090 53.2%	2,361 4.6%	1,214 2.4%	1,694 3.3%	1,065 2.1%
18+	39,818		12,488 31.4%	22,774 57.2%	1,704 4.3%	961 2.4%	1,261 3.2%	630 1.6%
19	51,132	2,104 4.3%	13,729 26.9%	31,981 62.5%	1,695 3.3%	1,311 2.6%	1,159 2.3%	1,257 2.5%
18+	40,366		9,576 23.7%	26,998 66.9%	1,171 2.9%	991 2.5%	929 2.3%	701 1.7%
20	51,396	2,368 4.8%	10,418 20.3%	36,049 70.1%	1,061 2.1%	918 1.8%	1,808 3.5%	1,142 2.2%
18+	41,508		7,473 18.0%	30,391 73.2%	810 2.0%	755 1.8%	1,424 3.4%	655 1.6%
21	50,862	1,834 3.7%	20,669 40.6%	25,392 49.9%	1,365 2.7%	1,360 2.7%	721 1.4%	1,355 2.7%
18+	35,415		12,773 36.1%	19,441 54.9%	959 2.7%	987 2.8%	563 1.6%	692 2.0%
22	47,044	-1,984 -4.0%	5,670 12.1%	3,745 8.0%	36,877 78.4%	103 0.2%	114 0.2%	535 1.1%
18+	33,199		4,212 12.7%	3,156 9.5%	25,402 76.5%	78 0.2%	83 0.3%	268 0.8%
23	50,569	1,541 3.1%	21,318 42.2%	24,699 48.8%	1,427 2.8%	1,174 2.3%	833 1.6%	1,118 2.2%
18+	37,994		14,525 38.2%	20,221 53.2%	1,032 2.7%	909 2.4%	650 1.7%	657 1.7%
24	46,872	-2,156 -4.4%	22,928 48.9%	21,064 44.9%	1,260 2.7%	287 0.6%	673 1.4%	660 1.4%
18+	37,123		16,476 44.4%	18,480 49.8%	927 2.5%	239 0.6%	542 1.5%	459 1.2%



District	Pop	Deviation	Hispanic	Non-Hispanic Origin				
				White	Native American	Black	Asian	Other Races
25	46,816	-2,212 -4.5%	20,940 44.7%	23,593 50.4%	533 1.1%	329 0.7%	633 1.4%	788 1.7%
18+	38,512		15,600 40.5%	21,183 55.0%	422 1.1%	274 0.7%	512 1.3%	521 1.4%
26	51,386	2,358 4.8%	28,510 55.5%	17,380 33.8%	1,720 3.3%	1,646 3.2%	981 1.9%	1,149 2.2%
18+	36,285		18,864 52.0%	13,513 37.2%	1,313 3.6%	1,273 3.5%	751 2.1%	571 1.6%
27	46,594	-2,434 -5.0%	20,184 43.3%	22,818 49.0%	355 0.8%	1,936 4.2%	430 0.9%	871 1.9%
18+	33,577		12,754 38.0%	18,292 54.5%	283 0.8%	1,384 4.1%	379 1.1%	485 1.4%
28	48,976	-52 -0.1%	20,848 42.6%	26,142 53.4%	648 1.3%	316 0.6%	282 0.6%	740 1.5%
18+	38,968		14,872 38.2%	22,589 58.0%	488 1.3%	246 0.6%	235 0.6%	538 1.4%
29	50,166	1,138 2.3%	29,666 59.1%	18,173 36.2%	1,008 2.0%	492 1.0%	221 0.4%	606 1.2%
18+	36,678		19,939 54.4%	15,015 40.9%	762 2.1%	395 1.1%	189 0.5%	378 1.0%
30	46,892	-2,136 -4.4%	25,662 54.7%	16,159 34.5%	3,629 7.7%	568 1.2%	243 0.5%	631 1.3%
18+	35,223		18,189 51.6%	13,532 38.4%	2,453 7.0%	463 1.3%	192 0.5%	394 1.1%
31	50,431	1,403 2.9%	45,068 89.4%	4,941 9.8%	70 0.1%	131 0.3%	61 0.1%	160 0.3%
18+	34,266		29,763 86.9%	4,185 12.2%	54 0.2%	106 0.3%	51 0.1%	107 0.3%
32	46,986	-2,042 -4.2%	27,033 57.5%	17,900 38.1%	346 0.7%	891 1.9%	249 0.5%	567 1.2%
18+	33,574		17,374 51.7%	14,648 43.6%	289 0.9%	708 2.1%	194 0.6%	361 1.1%
33	47,402	-1,626 -3.3%	16,528 34.9%	25,991 54.8%	3,789 8.0%	273 0.6%	219 0.5%	602 1.3%
18+	36,767		11,259 30.6%	22,246 60.5%	2,490 6.8%	207 0.6%	170 0.5%	395 1.1%
34	46,649	-2,379 -4.9%	18,098 38.8%	26,767 57.4%	383 0.8%	471 1.0%	311 0.7%	619 1.3%
18+	34,981		11,942 34.1%	21,753 62.2%	313 0.9%	356 1.0%	246 0.7%	371 1.1%
35	50,548	1,520 3.1%	31,654 62.6%	17,462 34.5%	312 0.6%	383 0.8%	219 0.4%	518 1.0%
18+	36,669		20,603 56.2%	15,000 40.9%	240 0.7%	294 0.8%	184 0.5%	348 0.9%
36	46,873	-2,155 -4.4%	27,376 58.4%	17,730 37.8%	363 0.8%	595 1.3%	252 0.5%	557 1.2%
18+	34,703		18,376 53.0%	15,003 43.2%	277 0.8%	475 1.4%	209 0.6%	363 1.0%

District	Pop	Deviation	Hispanic	Non-Hispanic Origin				
				White	Native American	Black	Asian	Other Races
37	46,953	-2,075 -4.2%	22,112 47.1%	21,947 46.7%	325 0.7%	988 2.1%	860 1.8%	721 1.5%
18+	35,965		14,918 41.5%	18,824 52.3%	264 0.7%	783 2.2%	680 1.9%	496 1.4%
38	48,267	-761 -1.6%	30,677 63.6%	14,466 30.0%	649 1.3%	942 2.0%	788 1.6%	745 1.5%
18+	37,164		21,852 58.8%	12,772 34.4%	532 1.4%	751 2.0%	707 1.9%	550 1.5%
39	49,640	612 1.2%	24,566 49.5%	22,566 45.5%	943 1.9%	368 0.7%	521 1.0%	676 1.4%
18+	38,017		16,742 44.0%	19,376 51.0%	742 2.0%	301 0.8%	403 1.1%	453 1.2%
40	48,710	-318 -0.6%	18,621 38.2%	25,776 52.9%	461 0.9%	1,927 4.0%	627 1.3%	1,298 2.7%
18+	36,362		12,048 33.1%	21,232 58.4%	356 1.0%	1,488 4.1%	511 1.4%	727 2.0%
41	46,621	-2,407 -4.9%	25,787 55.3%	18,015 38.6%	293 0.6%	1,898 4.1%	162 0.3%	466 1.0%
18+	32,704		16,294 49.8%	14,432 44.1%	215 0.7%	1,390 4.3%	124 0.4%	249 0.8%
42	46,702	-2,326 -4.7%	21,667 46.4%	22,521 48.2%	357 0.8%	1,337 2.9%	264 0.6%	556 1.2%
18+	33,618		13,825 41.1%	17,989 53.5%	280 0.8%	988 2.9%	219 0.7%	317 0.9%
<b>Totals</b>	2,059,179	<b>Ideal:</b> 49,028	953,403 46.3%	833,810 40.5%	175,368 8.5%	35,462 1.7%	26,305 1.3%	34,831 1.2%
18+	1,540,507		651,326 42.3%	697,848 45.3%	121,962 7.9%	27,453 1.8%	20,956 1.4%	20,962 0.9%

**District Profile**

District	Total Population	Deviation		Total Adult Native American	Adult Hispanic	Adult Non-Hispanic			Performance Measure		Registered Voters				
						White	American	Black	Dem	Rep	Total	% Dem	% Rep	% DTS	% Other
1	50,885	1,857	3.8%	28.5%	19.3%	51.5%	26.2%	0.8%	30.8%	69.2%	24,135	30.2%	50.4%	16.8%	2.6%
2	47,596	-1,432	-2.9%	10.9%	21.9%	66.8%	9.1%	0.4%	26.0%	74.0%	24,848	26.1%	54.6%	16.4%	2.9%
3	46,622	-2,406	-4.9%	73.3%	12.9%	14.1%	70.6%	0.5%	64.8%	35.2%	24,760	59.8%	21.7%	16.5%	1.9%
4	47,520	-1,508	-3.1%	83.2%	8.4%	9.4%	80.2%	0.4%	72.2%	27.8%	23,064	65.5%	16.3%	16.8%	1.4%
5	46,927	-2,101	-4.3%	7.9%	55.6%	35.0%	6.0%	0.3%	62.0%	38.0%	29,994	65.2%	20.3%	12.3%	2.2%
6	46,802	-2,226	-4.5%	7.5%	60.5%	32.3%	5.0%	0.3%	78.3%	21.7%	30,981	74.0%	11.5%	11.5%	3.0%
7	46,582	-2,446	-5.0%	2.2%	33.1%	62.1%	0.8%	1.7%	39.9%	60.1%	28,490	45.9%	41.3%	11.8%	1.0%
8	49,145	117	0.2%	3.2%	60.7%	35.4%	1.1%	1.2%	65.9%	34.1%	34,561	65.8%	20.7%	11.0%	2.5%
9	51,159	2,131	4.3%	4.2%	37.2%	54.6%	2.7%	2.1%	45.8%	54.2%	31,009	42.3%	39.3%	14.5%	3.9%
10	51,082	2,054	4.2%	5.5%	39.0%	50.6%	3.9%	1.8%	50.0%	50.0%	32,184	44.8%	36.3%	15.7%	3.2%
11	51,058	2,030	4.1%	4.6%	76.6%	15.9%	2.9%	2.5%	64.0%	36.0%	18,388	54.4%	20.8%	21.5%	3.3%
12	51,463	2,435	5.0%	5.3%	58.0%	32.7%	3.5%	2.5%	76.1%	23.9%	31,628	61.2%	15.7%	18.4%	4.8%
13	51,452	2,424	4.9%	6.0%	52.9%	38.5%	4.1%	1.7%	66.9%	33.1%	33,502	57.0%	22.0%	17.1%	3.9%
14	51,302	2,274	4.6%	3.5%	79.5%	15.6%	1.7%	2.1%	69.0%	31.0%	22,452	61.0%	17.9%	18.5%	2.6%
15	51,415	2,387	4.9%	5.2%	28.4%	60.7%	3.4%	2.8%	48.5%	51.5%	35,948	43.5%	38.0%	14.9%	3.6%
16	51,472	2,444	5.0%	7.5%	39.8%	46.1%	5.2%	3.8%	72.8%	27.2%	31,881	55.9%	18.1%	20.3%	5.6%
17	51,286	2,258	4.6%	5.2%	34.7%	53.3%	3.5%	3.0%	46.9%	53.1%	30,246	41.9%	37.7%	17.1%	3.4%
18	50,924	1,896	3.9%	5.8%	31.4%	57.2%	4.3%	2.4%	46.1%	53.9%	34,587	41.0%	40.0%	15.6%	3.4%
19	51,132	2,104	4.3%	4.3%	23.7%	66.9%	2.9%	2.5%	47.2%	52.8%	33,724	39.8%	39.6%	16.9%	3.8%
20	51,396	2,368	4.8%	2.9%	18.0%	73.2%	2.0%	1.8%	41.0%	59.0%	39,127	35.3%	46.7%	15.1%	3.0%
21	50,862	1,834	3.7%	4.5%	36.1%	54.9%	2.7%	2.8%	42.7%	57.3%	27,245	39.6%	41.4%	14.8%	4.2%
22	47,044	-1,984	-4.0%	78.9%	12.7%	9.5%	76.5%	0.2%	75.5%	24.5%	24,442	69.5%	13.1%	14.9%	2.5%
23	50,569	1,541	3.1%	4.2%	38.2%	53.2%	2.7%	2.4%	46.9%	53.1%	33,219	42.6%	39.5%	14.6%	3.3%
24	46,872	-2,156	-4.4%	4.2%	44.4%	49.8%	2.5%	0.6%	69.2%	30.8%	30,154	61.5%	18.4%	17.6%	2.5%
25	46,816	-2,212	-4.5%	2.7%	40.5%	55.0%	1.1%	0.7%	74.9%	25.1%	34,436	67.1%	13.6%	16.9%	2.5%
26	51,386	2,358	4.8%	5.3%	52.0%	37.2%	3.6%	3.5%	51.1%	48.9%	25,050	46.0%	34.6%	16.4%	3.0%
27	46,594	-2,434	-5.0%	2.4%	38.0%	54.5%	0.8%	4.1%	36.1%	63.9%	20,341	37.6%	44.5%	16.2%	1.7%
28	48,976	-52	-0.1%	3.3%	38.2%	58.0%	1.3%	0.6%	53.1%	46.9%	32,611	53.1%	30.5%	14.1%	2.3%
29	50,166	1,138	2.3%	3.8%	54.4%	40.9%	2.1%	1.1%	47.5%	52.5%	25,182	46.9%	34.7%	15.1%	3.2%
30	46,892	-2,136	-4.4%	9.0%	51.6%	38.4%	7.0%	1.3%	54.5%	45.5%	26,369	56.2%	28.3%	12.7%	2.8%

**District Profile**

District	Total Population	Deviation		Total Adult Native American	Adult Hispanic	Adult Non-Hispanic			Performance Measure		Registered Voters				
						White	American	Black	Dem	Rep	Total	% Dem	% Rep	% DTS	% Other
31	50,431	1,403	2.9%	1.0%	86.9%	12.2%	0.2%	0.3%	66.8%	33.2%	17,726	60.4%	17.1%	20.5%	2.1%
32	46,986	-2,042	-4.2%	2.2%	51.7%	43.6%	0.9%	2.1%	39.4%	60.6%	21,003	38.2%	43.6%	15.2%	3.0%
33	47,402	-1,626	-3.3%	8.4%	30.6%	60.5%	6.8%	0.6%	37.6%	62.4%	28,366	35.2%	49.1%	13.3%	2.5%
34	46,649	-2,379	-4.9%	2.2%	34.1%	62.2%	0.9%	1.0%	35.5%	64.5%	25,471	41.2%	43.4%	14.3%	1.1%
35	50,548	1,520	3.1%	2.2%	56.2%	40.9%	0.7%	0.8%	49.8%	50.2%	22,904	50.1%	30.9%	17.1%	1.9%
36	46,873	-2,155	-4.4%	2.5%	53.0%	43.2%	0.8%	1.4%	49.3%	50.7%	24,301	45.2%	33.4%	17.9%	3.5%
37	46,953	-2,075	-4.2%	2.0%	41.5%	52.3%	0.7%	2.2%	47.3%	52.7%	26,322	41.2%	36.3%	18.9%	3.6%
38	48,267	-761	-1.6%	3.4%	58.8%	34.4%	1.4%	2.0%	62.3%	37.7%	27,059	52.9%	23.5%	19.6%	4.0%
39	49,640	612	1.2%	3.7%	44.0%	51.0%	2.0%	0.8%	61.5%	38.5%	28,789	54.7%	25.4%	17.1%	2.8%
40	48,710	-318	-0.6%	2.4%	33.1%	58.4%	1.0%	4.1%	36.6%	63.4%	21,784	33.7%	46.7%	18.7%	0.9%
41	46,621	-2,407	-4.9%	1.7%	49.8%	44.1%	0.7%	4.3%	39.7%	60.3%	20,720	44.6%	38.7%	16.2%	0.5%
42	46,702	-2,326	-4.7%	2.1%	41.1%	53.5%	0.8%	2.9%	28.0%	72.0%	20,212	32.2%	53.0%	14.3%	0.6%
<b>NM</b>	2,059,179	<b>Ideal:</b>	<b>49,028</b>	9.6%	42.3%	45.3%	7.9%	1.8%	53.0%	47.0%	1,159,215	49.3%	31.9%	15.9%	2.9%



**NM Senate: SD\_187891.1\_James**

SENATE DISTRICT ONE.--Senate district one is composed of San Juan county precincts 22 through 40, 43 through 45, 50 through 53, 55 and 56.

SENATE DISTRICT TWO.--Senate district two is composed of San Juan county precincts 41, 42, 46 through 49, 54 and 57 through 76.

SENATE DISTRICT THREE.--Senate district three is composed of McKinley county precincts 5, 6, 20, 21, 33, 34, 37 through 44, 46, 56 and 59; and San Juan county precincts 1 through 8, 10 through 13, 17 through 21 and 77.

SENATE DISTRICT FOUR.--Senate district four is composed of McKinley county precincts 1 through 4, 7 through 9, 11, 12, 15 through 19, 22 through 25, 31, 32, 35, 36, 45, 47 through 50, 52 through 55, 57 and 58; Rio Arriba county precincts 24 and 29; and San Juan county precincts 9 and 14 through 16.

SENATE DISTRICT FIVE.--Senate district five is composed of Los Alamos county precincts 1 and 8 through 17; Rio Arriba county precincts 3 through 5, 7 through 12, 18 through 23, 25 through 28, 30 through 37 and 39 through 42; Sandoval county precincts 16 through 18, 78 and 79; and Santa Fe county precincts 58, 59 and 79.

SENATE DISTRICT SIX.--Senate district six is composed of Rio Arriba county precincts 1, 2, 6, 13 through 17 and 38; Santa Fe county precincts 1, 2, 23, 61 and 87; and Taos county precincts 1, 2, 5, 6, 8 through 32 and 34 through 36.

SENATE DISTRICT SEVEN.--Senate district seven is composed of Colfax county; Curry county precincts 1, 2, 10, 13 through 19, 24, 34, 35 and 37; Harding county; Quay county; San Miguel county precincts 14 and 15; Taos county precincts 3, 4, 7 and 33; and Union county.

SENATE DISTRICT EIGHT.--Senate district eight is composed of Bernalillo county precinct 551; Guadalupe county precincts 1, 3 and 5; Mora county; San Miguel county precincts 1 through 13, 16 through 18, 20 and 24 through 28; Santa Fe county precincts 17, 71 and 88; and Torrance county precincts 1, 2, 5 through 7, 11 and 13 through 15.

SENATE DISTRICT NINE.--Senate district nine is composed of Sandoval county precincts 1 through 4, 30 through 32, 34 through 39, 50, 52 through 54, 58 through 61, 64, 65, 72, 74, 81 through 83 and 86.

SENATE DISTRICT TEN.--Senate district ten is composed of Bernalillo county precincts 3 through 10, 13, 16 through 18, 78, 79, 83, 84, 86, 89, 108, 171, 180, 410, 418, 422, 423, 448, 455 and 510.

SENATE DISTRICT ELEVEN.--Senate district eleven is composed of Bernalillo county precincts 41, 42, 52 through 54, 56, 59, 60, 73, 90, 136 through 138 and 140 through 144.

SENATE DISTRICT TWELVE.--Senate district twelve is composed of Bernalillo county precincts 33 through 37, 46 through 48, 55, 62, 95, 101 through 105, 121 through 125, 131 through 133, 135, 154, 162, 165, 166, 212, 214 through 217, 221, 223 through 226, 341 through 344 and 355 through 357.

SENATE DISTRICT THIRTEEN.--Senate district thirteen is composed of Bernalillo county precincts 11, 12, 23, 27 through 29, 39, 150 through 153, 161, 163, 164, 181 through 187, 191 through 197, 211, 313, 345 through 347, 371 through 375 and 441 through 444.

SENATE DISTRICT FOURTEEN.--Senate district fourteen is composed of Bernalillo county precincts 32, 43 through 45, 49 through 51, 61, 63 through 67, 71, 72, 74 through 77, 91, 94, 96, 98, 99, 106, 109 and 139.

SENATE DISTRICT FIFTEEN.--Senate district fifteen is composed of Bernalillo county precincts 314 through 317, 322, 400 through 402, 404, 406, 408, 411 through 417, 461 through 466, 471 through 473, 475, 476, 481, 484, 491 through 500, 502, 506 through 509, 511 through 516, 523 and 531.

SENATE DISTRICT SIXTEEN.--Senate district sixteen is composed of Bernalillo county precincts 107, 241 through 246, 251 through 256, 271 through 275, 281 through 287, 311, 312, 318, 321, 323, 351 through 354, 358 and 381 through 387.

SENATE DISTRICT SEVENTEEN.--Senate district seventeen is composed of Bernalillo county precincts 289, 290, 292, 294 through 296, 301, 308, 324, 326 through 328, 330 through 333, 474, 477, 478, 503 through 505, 519, 532 through 536, 540, 542 through 547, 549 and 561.

SENATE DISTRICT EIGHTEEN.--Senate district eighteen is composed of Bernalillo county precincts 14, 15, 403, 405, 407, 409, 419 through 421, 424 through 427, 431 through 440, 445, 446, 456, 482, 485 through 490, 567, 568 and 601.

SENATE DISTRICT NINETEEN.--Senate district nineteen is composed of Bernalillo county precincts 257, 258, 278, 291, 293, 297 through 300, 302 through 307, 329, 548, 550, 552 through 559 and 569 through 573; and Sandoval county precincts 5, 11, 29 and 55.

SENATE DISTRICT TWENTY.--Senate district twenty is composed of Bernalillo county precincts 428 through 430, 447, 449 through 454, 480, 483, 517, 518, 520 through 522, 524 through 530, 537 through 539, 541, 560, 562 through 566, 602 and 603.

SENATE DISTRICT TWENTY-ONE.--Senate district twenty-one is composed of Bernalillo county precincts 87 and 170; and Sandoval county precincts 40 through 49, 62, 63, 66 through 71, 73, 75, 80, 84 and 85.

SENATE DISTRICT TWENTY-TWO.--Senate district twenty-two is composed of Bernalillo county precincts 31 and 93; Cibola county precincts 1, 4 through 6, 15, 17, 20 and 23 through 25; McKinley county precincts 10, 13, 14 and 26 through 30; Sandoval county precincts 6, 8, 9, 14, 15 and 19 through 27; Socorro county precinct 15; and Valencia county precinct 13.

SENATE DISTRICT TWENTY-THREE.--Senate district twenty-three is composed of Bernalillo county precincts 2, 19, 21, 22, 24 through 26, 30, 68, 69, 82, 85, 110 through 114, 116, 128 and 129; and Sandoval county precincts 12, 13, 33 and 57.

SENATE DISTRICT TWENTY-FOUR.--Senate district twenty-four is composed of Los Alamos county precincts 2 through 7; Sandoval county precinct 51; and Santa Fe county precincts 3 through 8, 10, 11, 20 through 22, 24 through 26, 28, 31 through 34, 40, 60, 64, 66, 67, 82 and 83.

SENATE DISTRICT TWENTY-FIVE.--Senate district twenty-five is composed of Santa Fe county precincts 9, 13, 27, 29, 30, 35 through 39, 41 through 56, 68, 74 through 78 and 81.

SENATE DISTRICT TWENTY-SIX.--Senate district twenty-six is composed of Bernalillo county precincts 1, 20, 38, 40, 57, 58, 70, 80, 81, 88, 92, 97, 115, 117 through 120, 127 and 134.

SENATE DISTRICT TWENTY-SEVEN.--Senate district twenty-seven is composed of Chaves county precincts 1 through 4, 7, 41 through 46 and 73; Curry county precincts 3, 4, 7 through 9, 11, 12, 20, 21, 29, 31 and 36; and Roosevelt county precincts 1, 5 through 10, 12, 13, 15, 17, 19 and 21.

SENATE DISTRICT TWENTY-EIGHT.--Senate district twenty-eight is composed of Catron county; Grant county precincts 1 through 9 and 11 through 35; Hidalgo county precinct 4; Sierra county precincts 3 through 9; and Socorro county precincts 1, 2, 6, 8 through 11, 13, 14 and 26.

SENATE DISTRICT TWENTY-NINE.--Senate district twenty-nine is composed of Valencia county precincts 2 through 12, 14 through 19, 22, 24, 28 and 36 through 40.

SENATE DISTRICT THIRTY.--Senate district thirty is composed of Cibola county precincts 2, 3, 7 through 14, 16, 18, 19, 21 and 22; Socorro county precincts 3 through 5, 7 and 17 through 25; and Valencia county precincts 1, 20, 21, 23, 25 through 27, 29 through 35 and 41.

SENATE DISTRICT THIRTY-ONE.--Senate district thirty-one is composed of Dona Ana county precincts 7 through 17, 79 through 82, 96 and 97.

SENATE DISTRICT THIRTY-TWO.--Senate district thirty-two is composed of Chaves county precincts 5, 6, 13 through 16, 21 through 25, 32 through 35, 47, 51, 52, 61 through 63, 71, 72, 81 through 85, 90 through 94 and 101 through 103; and Lea county precinct 2.

SENATE DISTRICT THIRTY-THREE.--Senate district thirty-three is composed of Chaves county precincts 9 through 12, 31 and 36; De Baca county; Guadalupe county precincts 2 and 4; Lincoln

county; Otero county precincts 10 through 13 and 38; Socorro county precincts 12 and 16; and Torrance county precincts 3, 4, 8 through 10, 12 and 16.

SENATE DISTRICT THIRTY-FOUR.--Senate district thirty-four is composed of Chaves county precinct 104; Eddy county precincts 1 through 8, 13 through 18, 20, 21, 23, 25 through 29, 34, 35, 37 through 42 and 45; and Otero county precincts 7 through 9 and 28.

SENATE DISTRICT THIRTY-FIVE.--Senate district thirty-five is composed of Dona Ana county precincts 1, 2, 5, 60, 64, 65, 95 and 117 through 119; Grant county precinct 10; Hidalgo county precincts 1 through 3, 5 and 6; Luna county; and Sierra county precincts 1 and 2.

SENATE DISTRICT THIRTY-SIX.--Senate district thirty-six is composed of Dona Ana county precincts 3, 4, 19 through 22, 24, 25, 38, 40, 61 through 63, 84, 86 through 88, 90, 99, 100, 105, 107 through 109, 111 and 115.

SENATE DISTRICT THIRTY-SEVEN.--Senate district thirty-seven is composed of Dona Ana county precincts 6, 26, 59, 66 through 77, 83, 85, 89, 91, 102 through 104, 106, 110, 112 through 114, 116 and 120.

SENATE DISTRICT THIRTY-EIGHT.--Senate district thirty-eight is composed of Dona Ana county precincts 18, 23, 27 through 37, 39, 41 through 58, 78, 92 through 94, 98 and 101.

SENATE DISTRICT THIRTY-NINE.--Senate district thirty-nine is composed of San Miguel county precincts 19 and 21 through 23; Sandoval county precincts 7, 10, 28, 56 and 76; and Santa Fe county precincts 12, 14 through 16, 18, 19, 57, 62, 63, 65, 69, 70, 72, 73, 80 and 84 through 86.

SENATE DISTRICT FORTY.--Senate district forty is composed of Otero county precincts 1 through 6, 14 through 27, 29 through 37 and 39 through 41.

SENATE DISTRICT FORTY-ONE.--Senate district forty-one is composed of Eddy county precincts 9 through 12, 19, 30, 32, 33, 36 and 44; and Lea county precincts 24, 25, 31 through 36, 41 through 44, 51 through 55, 61, 62 and 71 through 74.

SENATE DISTRICT FORTY-TWO.--Senate district forty-two is composed of Curry county precincts 5, 6, 22, 23, 25 through 28, 30, 32 and 33; Lea county precincts 3, 10 through 18, 20 through 23 and 26 through 30; and Roosevelt county precincts 2 through 4, 11 and 18.