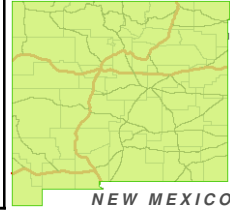


RESEARCH & POLLING INC.

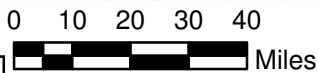
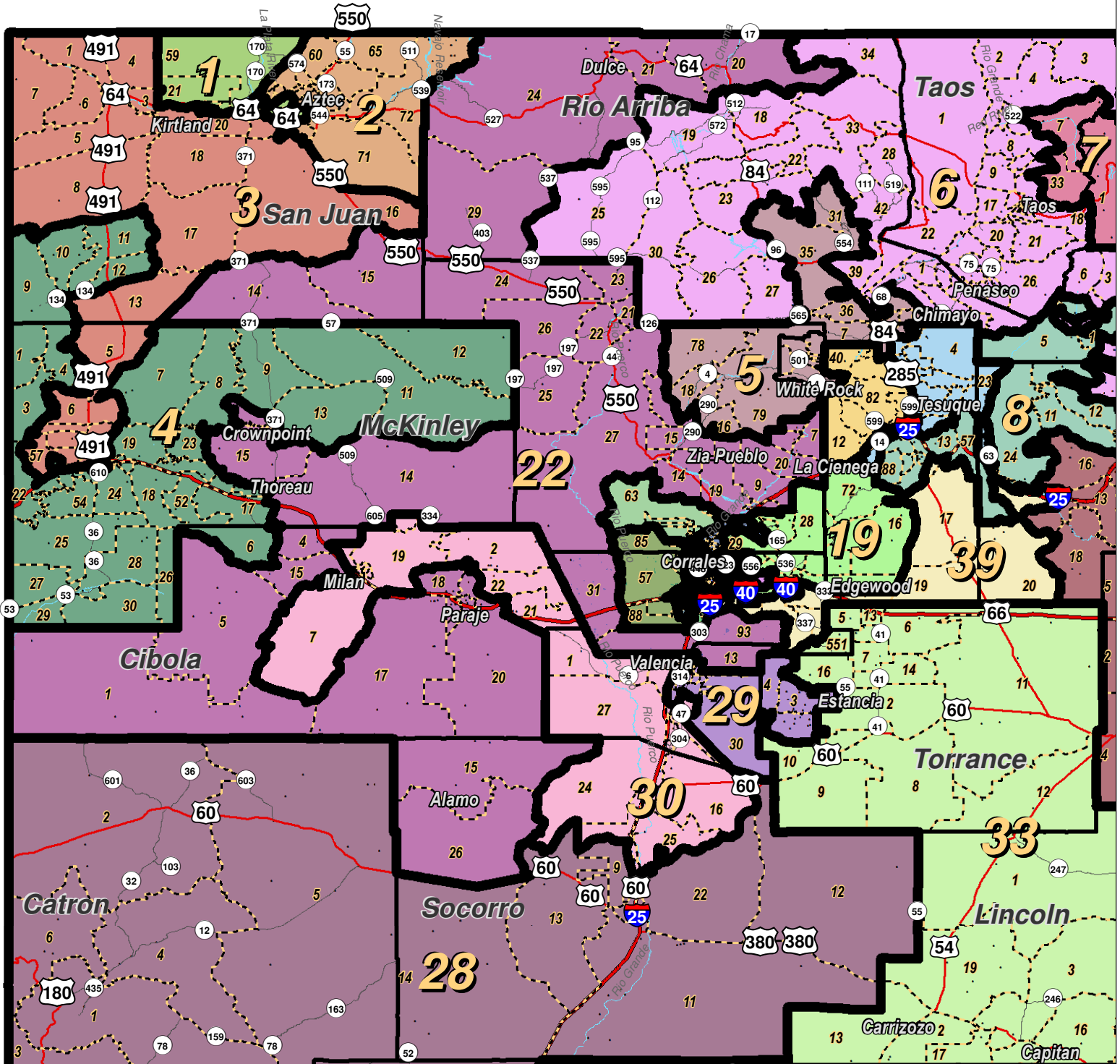
For the New Mexico Legislative Council Service



LEGEND Created: January 03, 2012

- Counties
- Interstate Highway
- Rivers
- US Highway

Research & Polling, Inc. distributes this map assuming no liability for any errors, omissions, or inaccuracies in the information provided regardless of the cause in reliance upon any maps.



LEGEND

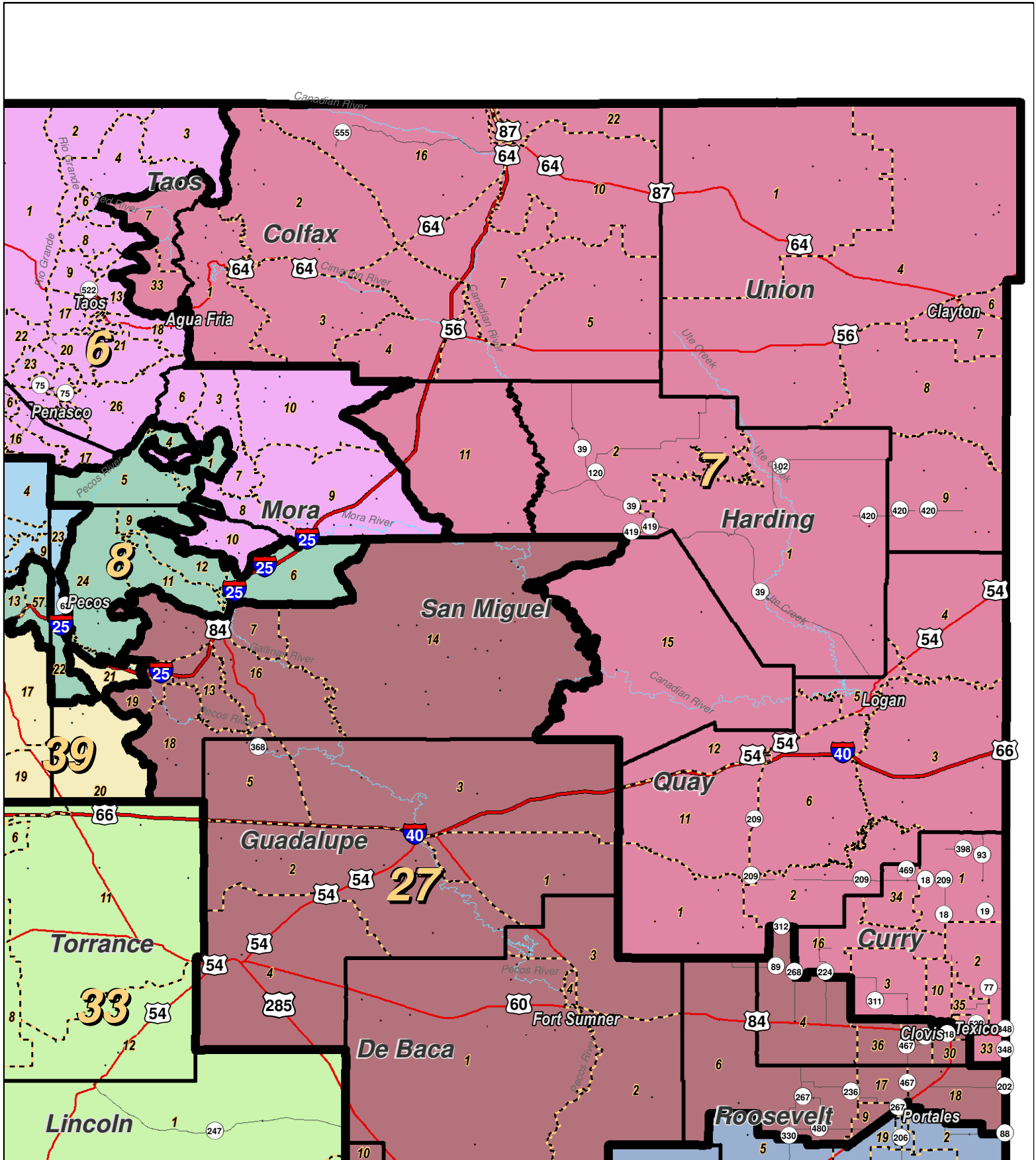
Created: January 03, 2012

- Precincts
- Counties
- Rivers
- Lakes / Ponds
- Interstate
- US Highway
- State Highway



For the New Mexico
Legislative Council Service

Research & Polling, Inc. distributes this map assuming no liability for any errors, omissions, or inaccuracies in the information provided regardless of the cause in reliance upon any maps.



0 10 20 30 40 Miles

RESEARCH & POLLING INC.

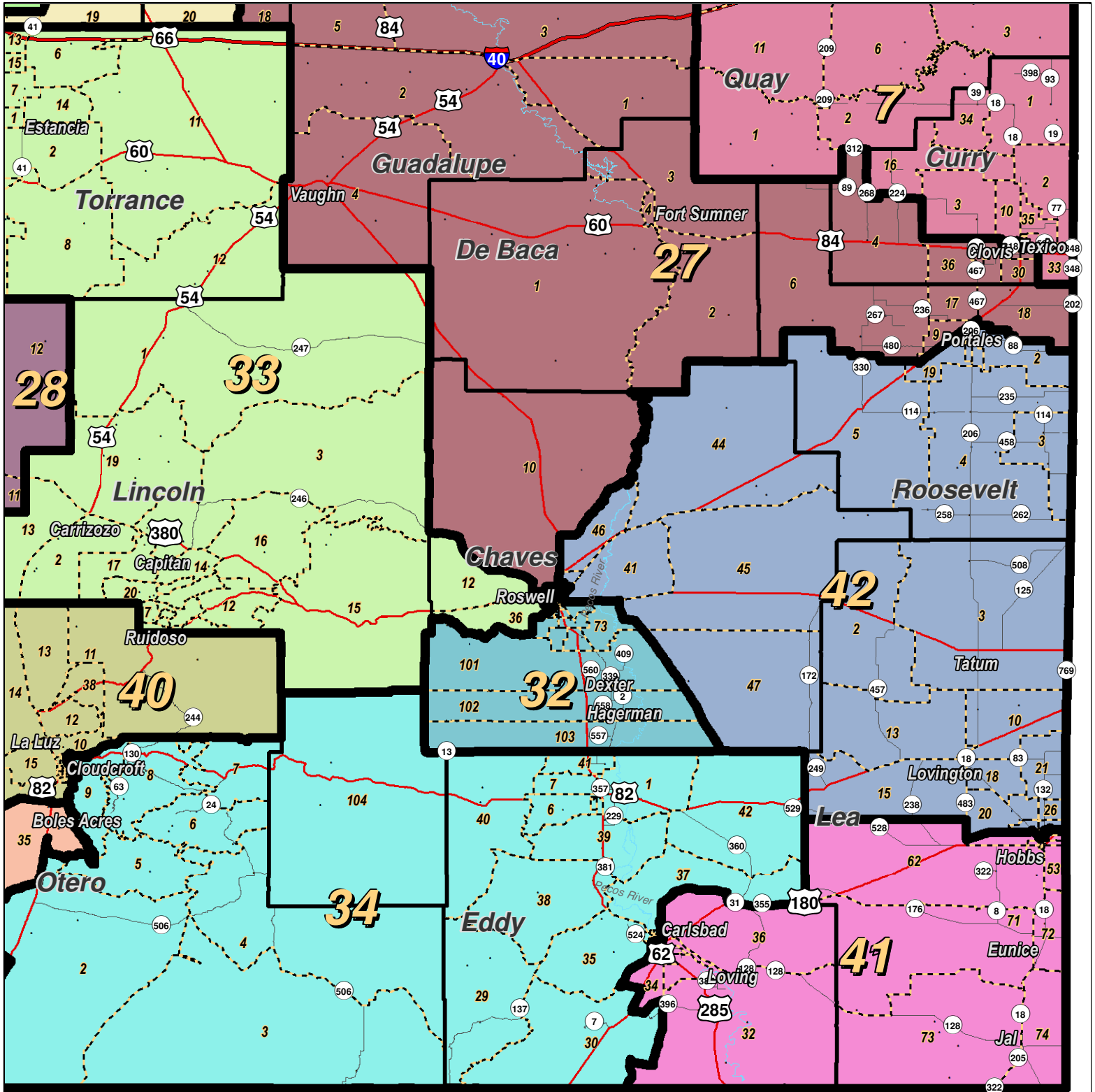
For the New Mexico Legislative Council Service



LEGEND Created: January 03, 2012

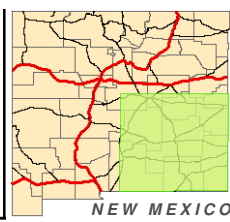
| | | |
|-----------|---------------|---------------|
| Precincts | Rivers | Interstate |
| Counties | Lakes / Ponds | US Highway |
| | | State Highway |

Research & Polling, Inc. distributes this map assuming no liability for any errors, omissions, or inaccuracies in the information provided regardless of the cause in reliance upon any maps.



For the New Mexico Legislative Council Service

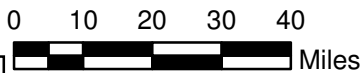
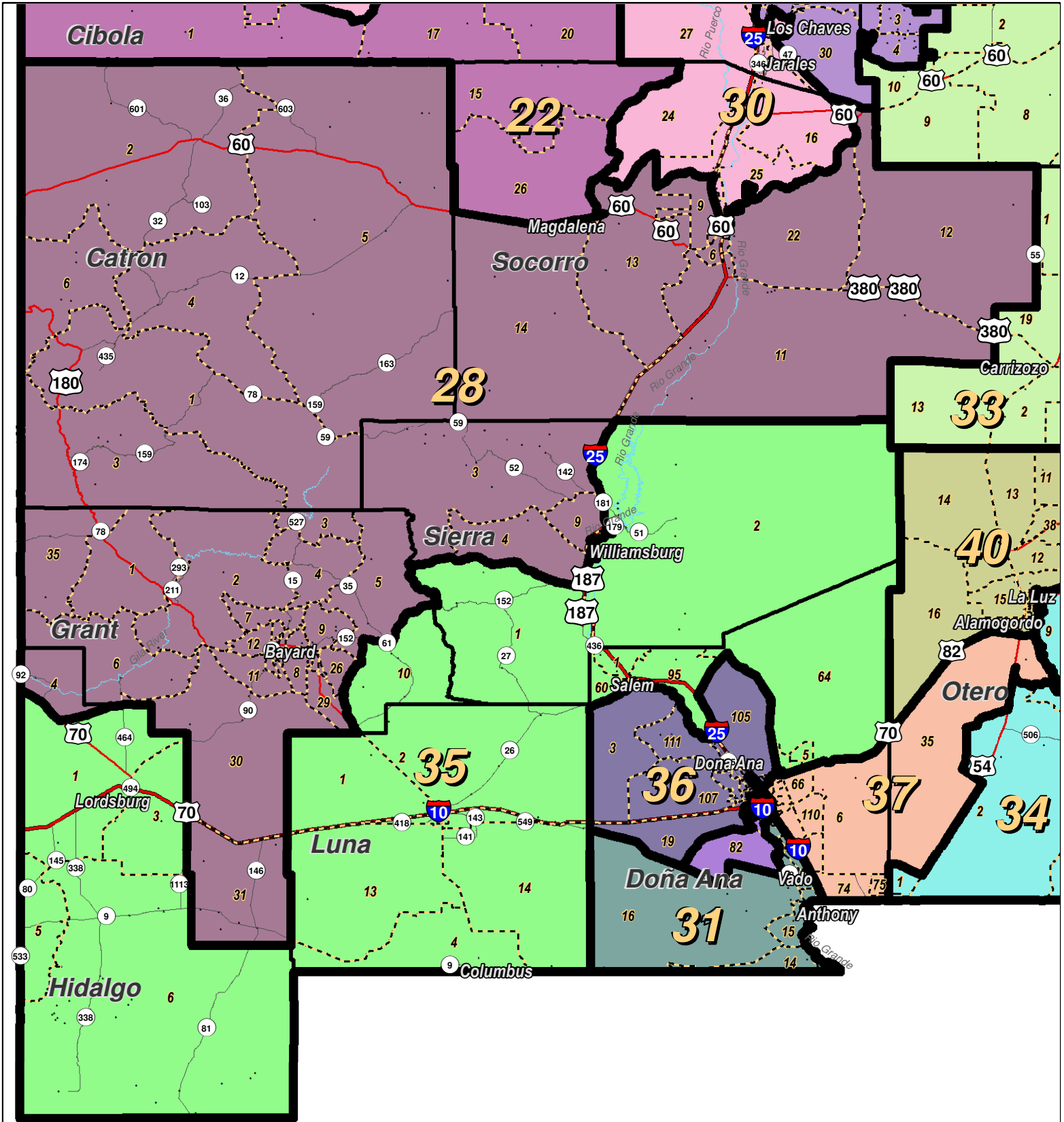
0 10 20 30 40 Miles



LEGEND Created: January 03, 2012

| | | |
|-----------|---------------|---------------|
| Precincts | Rivers | Interstate |
| Counties | Lakes / Ponds | US Highway |
| | | State Highway |

Research & Polling, Inc. distributes this map assuming no liability for any errors, omissions, or inaccuracies in the information provided regardless of the cause in reliance upon any maps.



For the New Mexico
Legislative Council Service



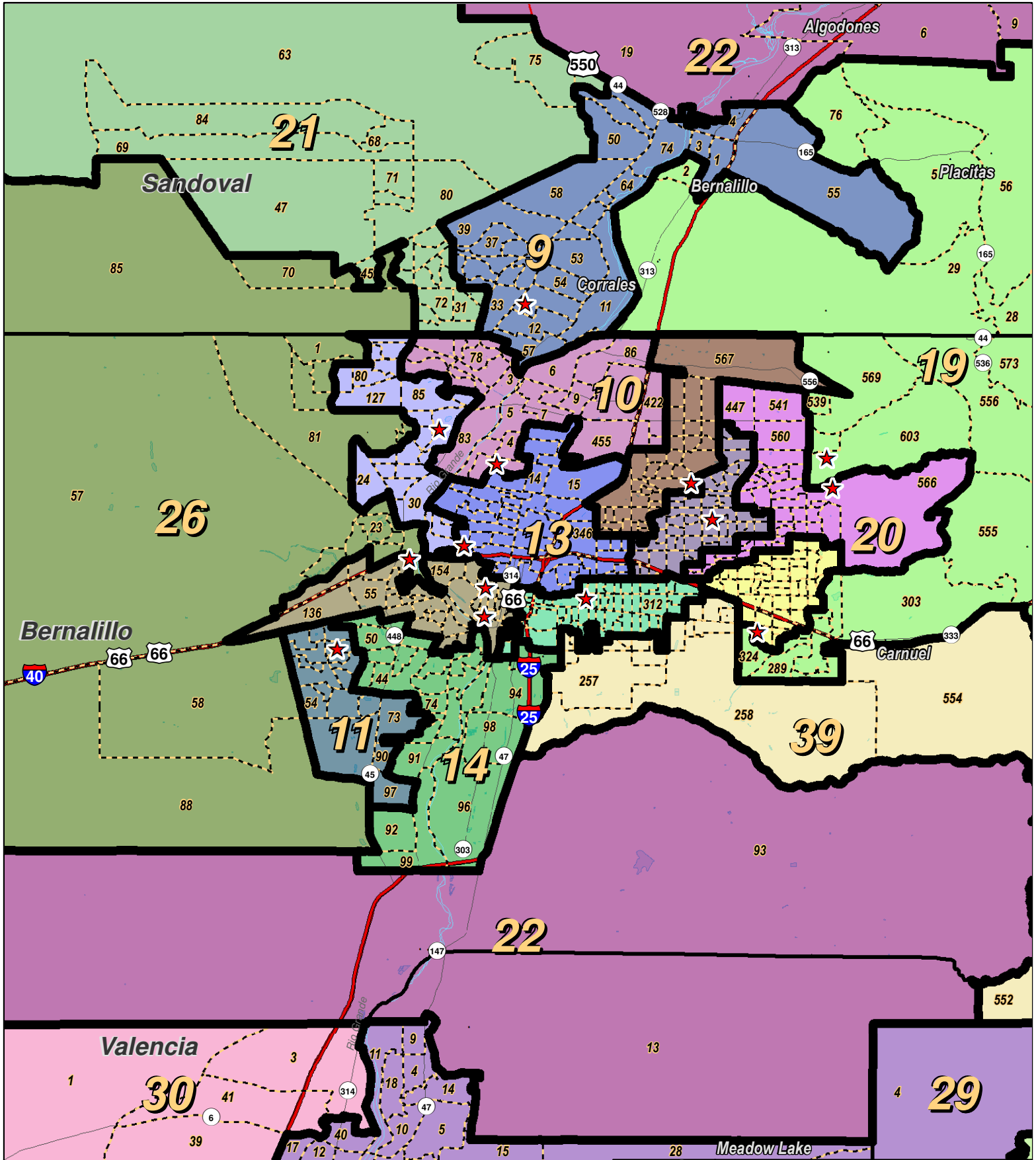
LEGEND

Created: January 03, 2012

- Precincts
- Rivers
- Interstate
- Lakes / Ponds
- US Highway
- State Highway
- Counties

Research & Polling, Inc. distributes this map assuming no liability for any errors, omissions, or inaccuracies in the information provided regardless of the cause in reliance upon any maps.





0 1 2 3 4
Miles

RESEARCH & POLLING INC.

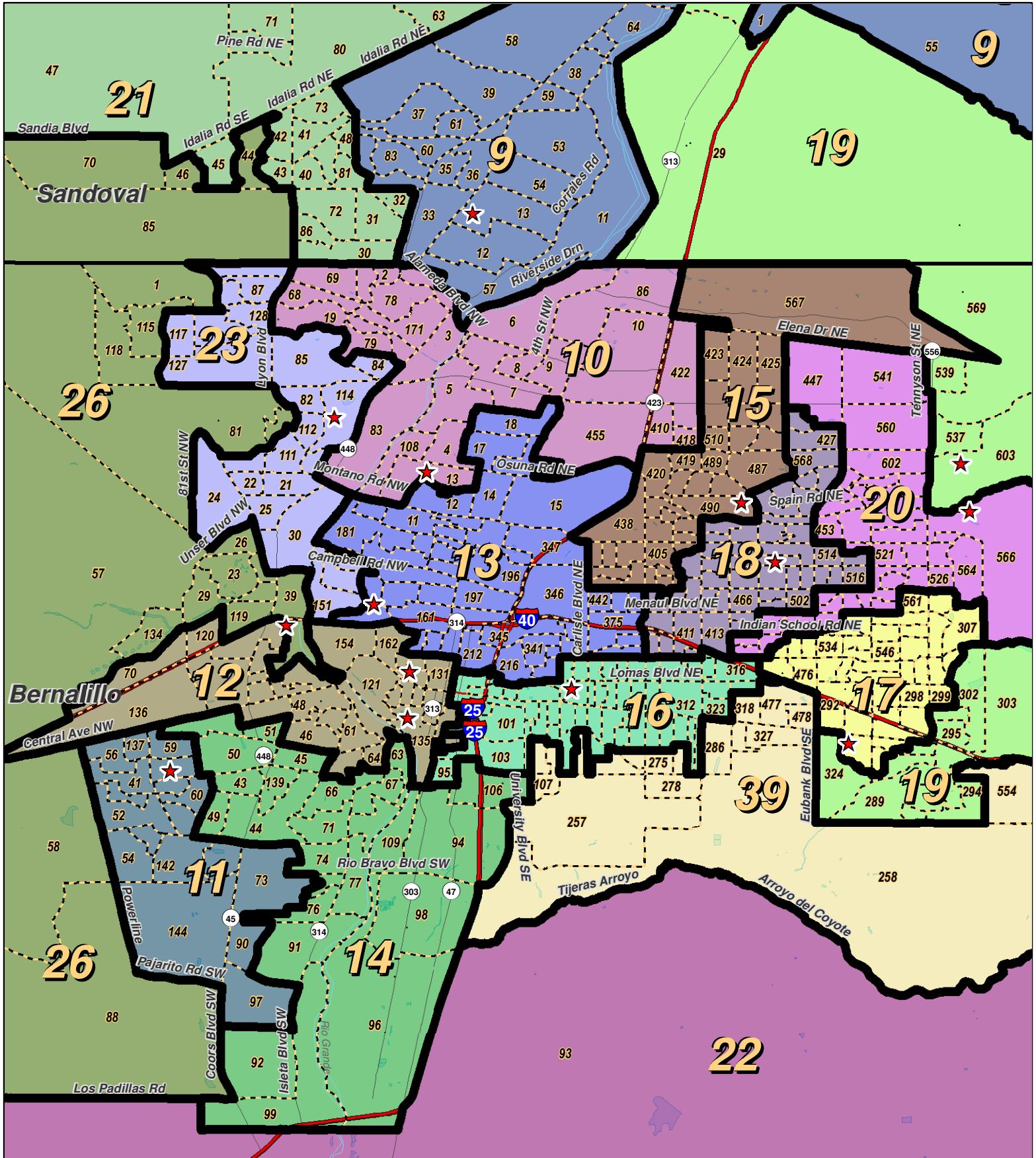
For the New Mexico Legislative Council Service



LEGEND Created: January 03, 2012

- ★ Legislators
- Precincts
- Counties
- ~ Rivers
- ☪ Lakes / Ponds
- ↔ Interstate
- ↔ US Highway
- ↔ State Highway

Research & Polling, Inc. distributes this map assuming no liability for any errors, omissions, or inaccuracies in the information provided regardless of the cause in reliance upon any maps.



RESEARCH & POLLING INC.

For the New Mexico Legislative Council Service

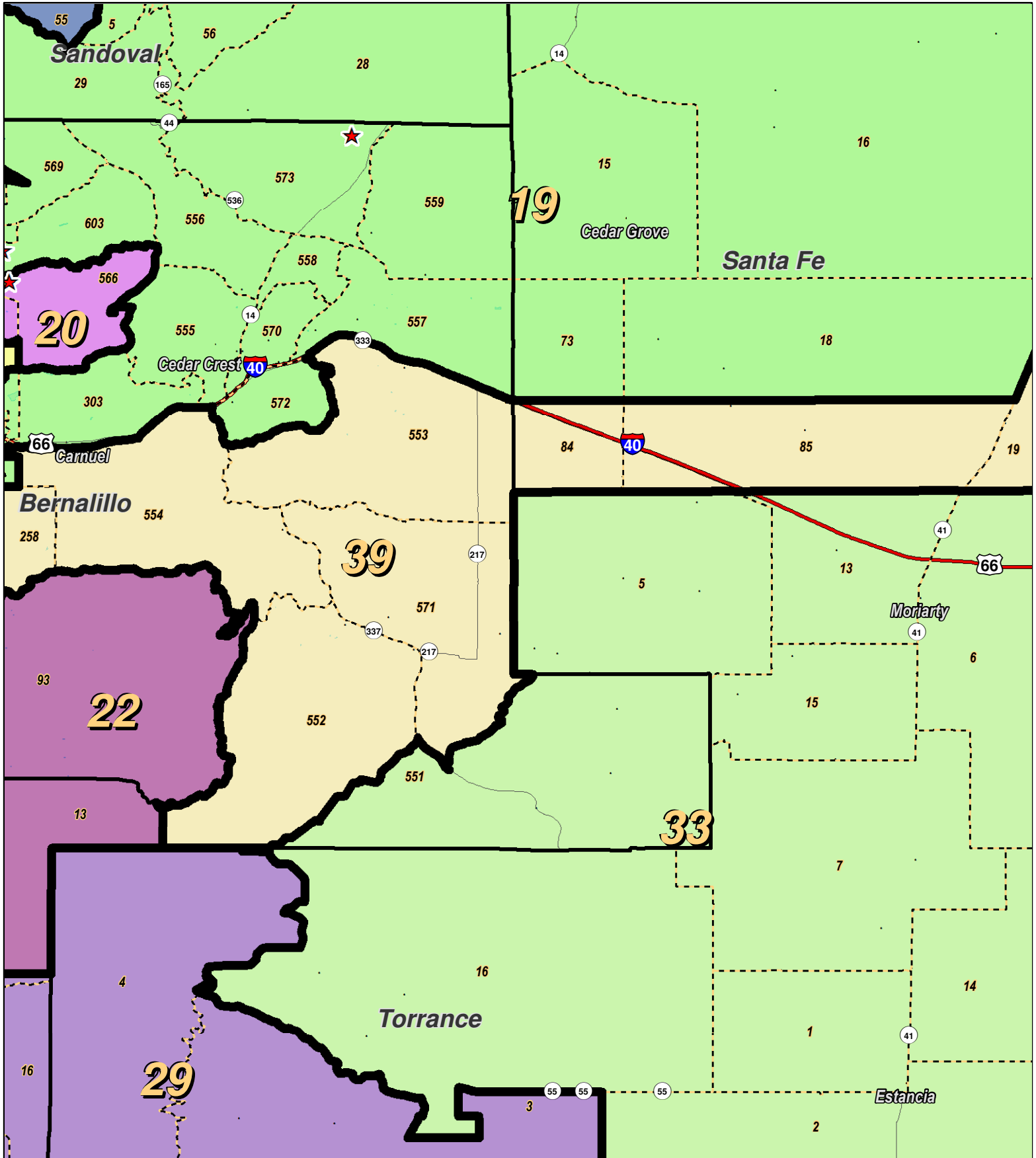
0 1 2 3 4 Miles

NEW MEXICO

LEGEND Created: January 03, 2012

| | | |
|---------------|-----------------|-----------------|
| ★ Legislators | ~ Rivers | ↔ Interstate |
| ⬜ Precincts | ☪ Lakes / Ponds | ↔ US Highway |
| ⬜ Counties | | ↔ State Highway |

Research & Polling, Inc. distributes this map assuming no liability for any errors, omissions, or inaccuracies in the information provided regardless of the cause in reliance upon any maps.



0 1 2 3 4
Miles

RESEARCH & POLLING INC.

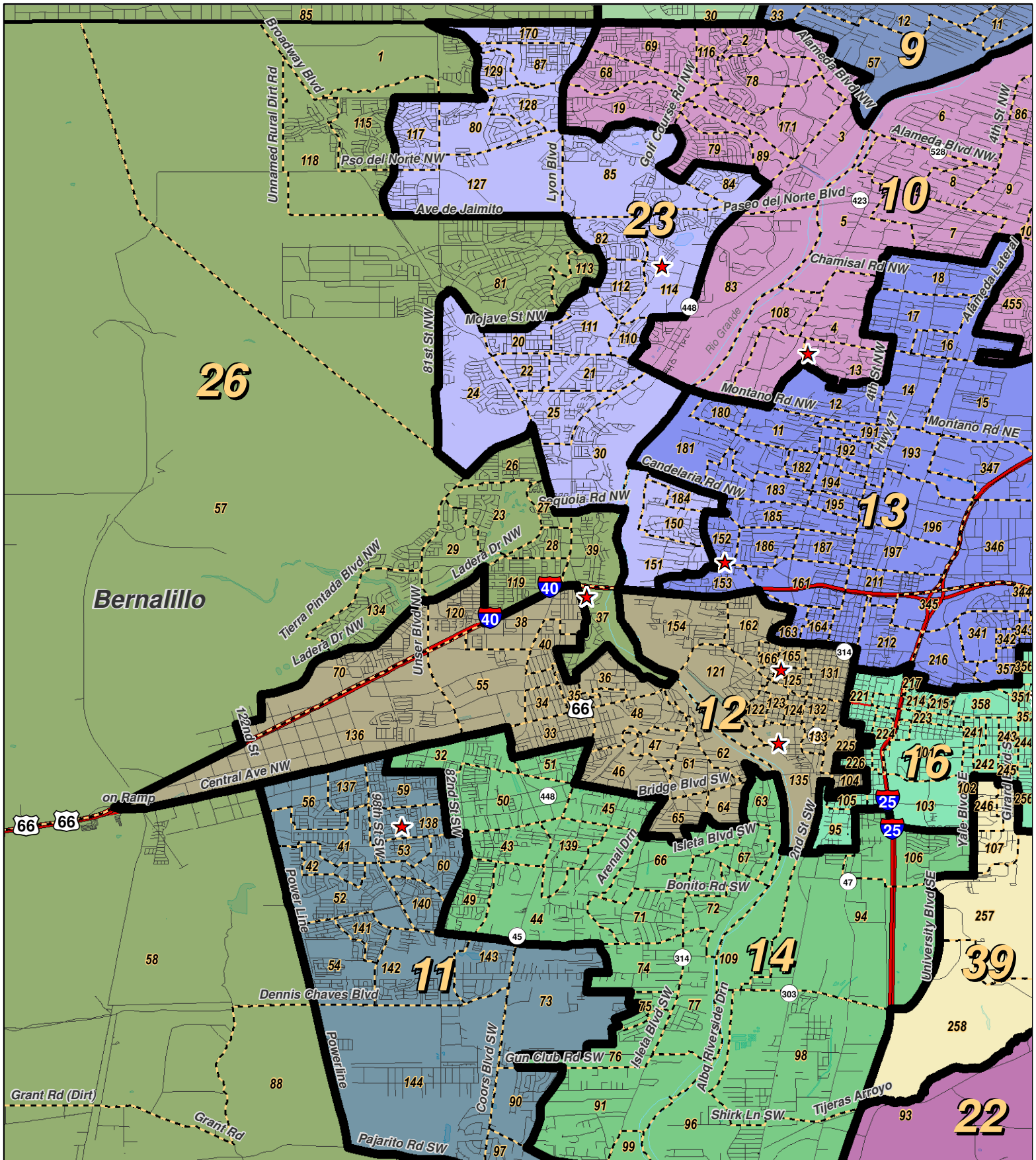
For the New Mexico Legislative Council Service



LEGEND Created: January 03, 2012

| | | |
|---------------|-----------------|-----------------|
| ★ Legislators | ~ Rivers | ↔ Interstate |
| □ Precincts | ☪ Lakes / Ponds | ↔ US Highway |
| □ Counties | | ↔ State Highway |

Research & Polling, Inc. distributes this map assuming no liability for any errors, omissions, or inaccuracies in the information provided regardless of the cause in reliance upon any maps.



0 1 2 Miles

RESEARCH & POLLING INC.

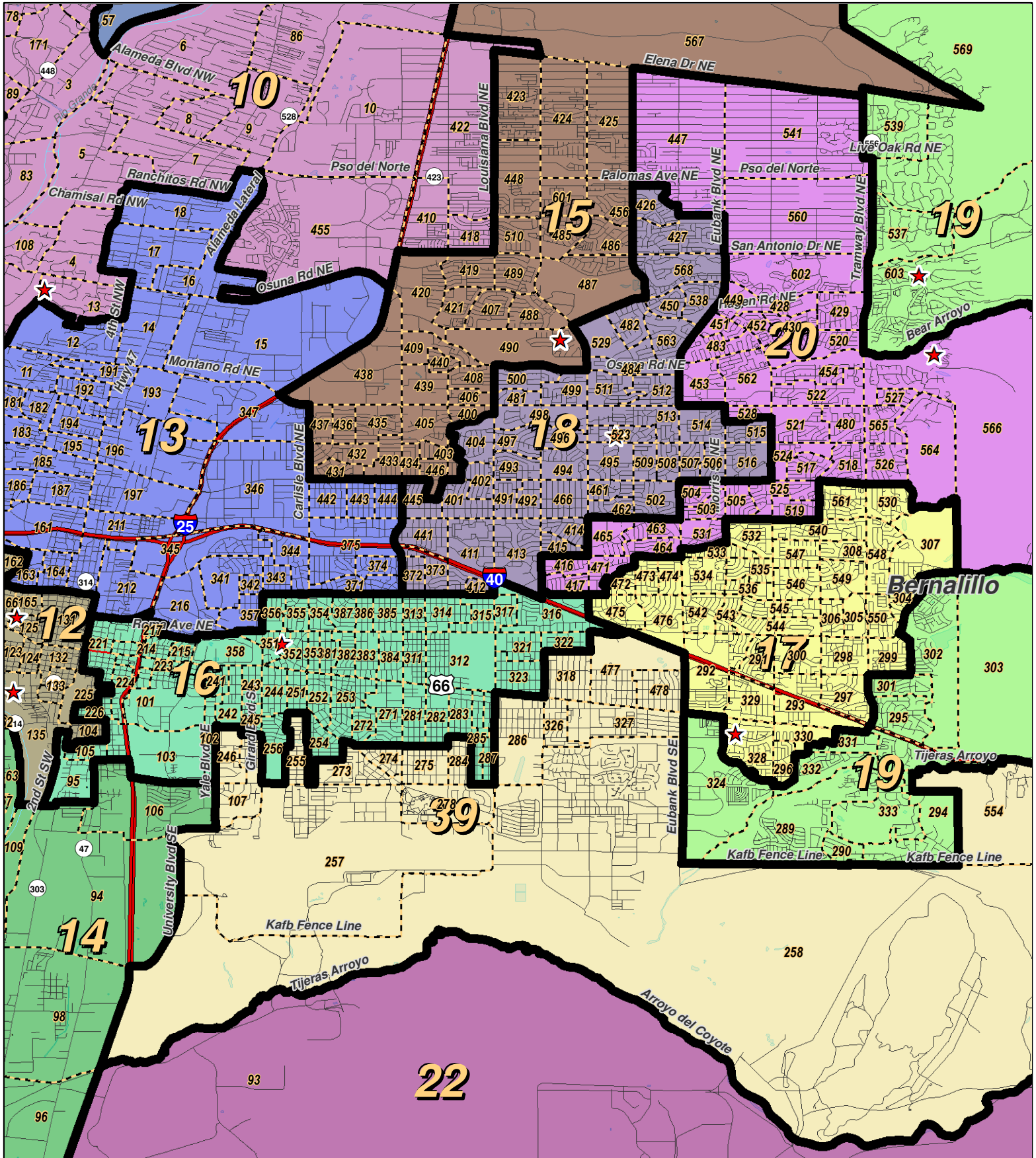
For the New Mexico Legislative Council Service



LEGEND Created: January 03, 2012

- ★ Legislators
- ▭ Precincts
- Counties
- ~ Rivers
- ☪ Lakes / Ponds
- ↔ Interstate
- ↔ US Highway
- ↔ State Highway

Research & Polling, Inc. distributes this map assuming no liability for any errors, omissions, or inaccuracies in the information provided regardless of the cause in reliance upon any maps.



RESEARCH & POLLING INC.

For the New Mexico Legislative Council Service

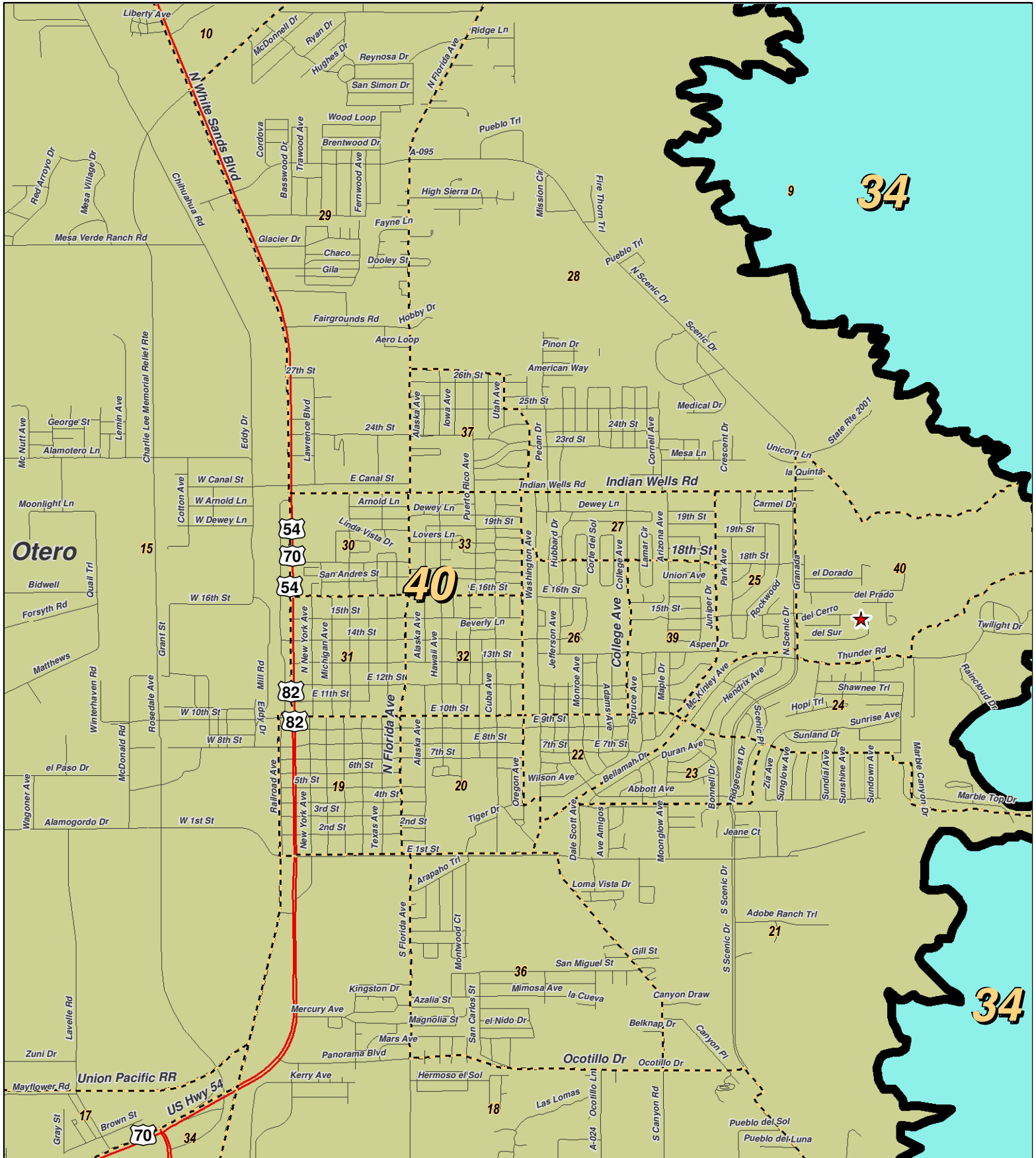
0 1 2 Miles



LEGEND Created: January 03, 2012

| | | |
|---------------|-----------------|-----------------|
| ★ Legislators | ~ Rivers | ↔ Interstate |
| □ Precincts | ☪ Lakes / Ponds | ↔ US Highway |
| □ Counties | | ↔ State Highway |

Research & Polling, Inc. distributes this map assuming no liability for any errors, omissions, or inaccuracies in the information provided regardless of the cause in reliance upon any maps.



0 1 Miles

RESEARCH & POLLING INC.

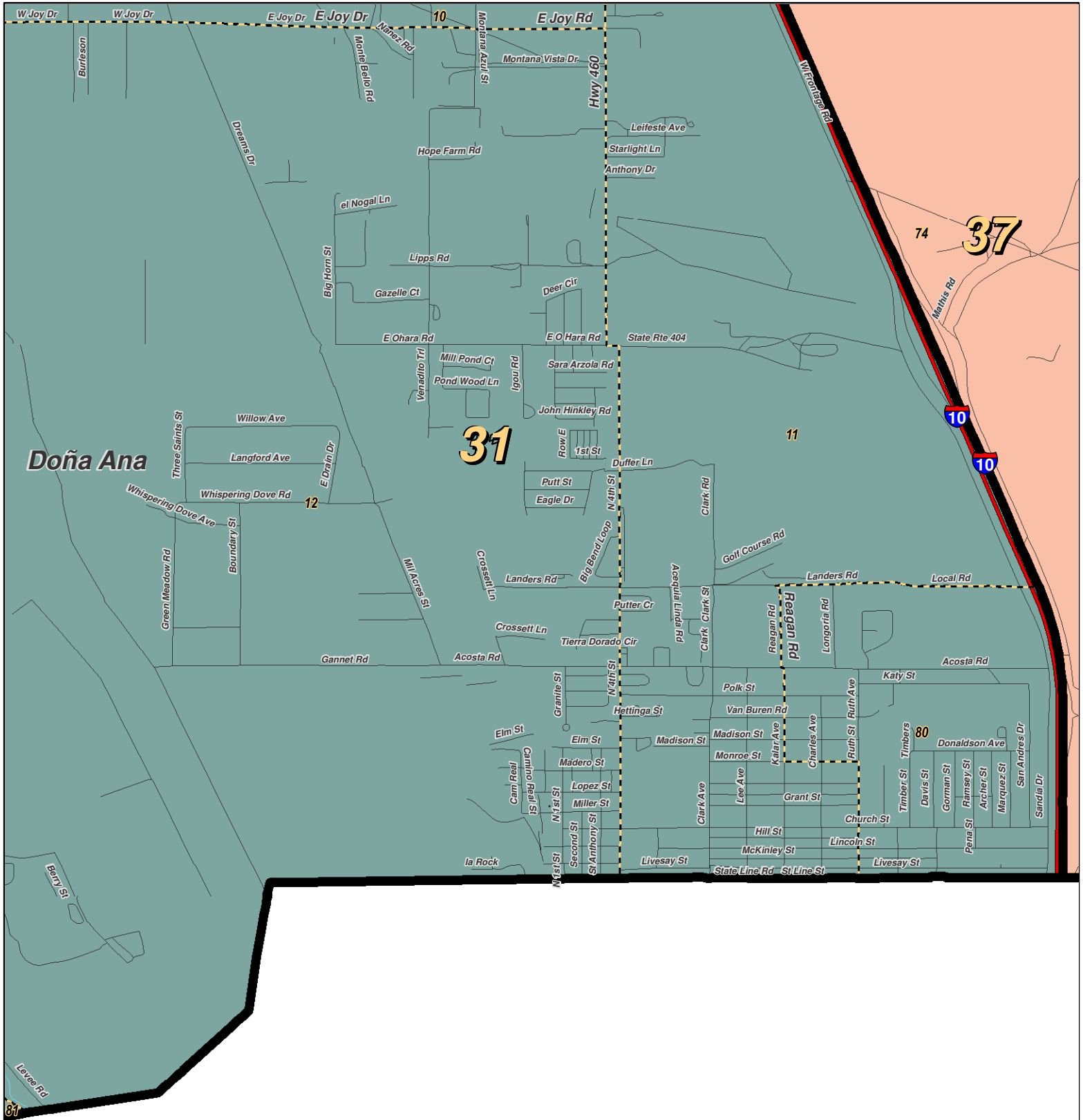
For the New Mexico
Legislative Council Service



LEGEND Created: January 03, 2012

- ★ Legislators
- ▭ Precincts
- Counties
- ~ Rivers
- ☪ Lakes / Ponds
- ↔ Interstate
- ↔ US Highway
- ↔ State Highway

Research & Polling, Inc. distributes this map assuming no liability for any errors, omissions, or inaccuracies in the information provided regardless of the cause in reliance upon any maps.



0 0.7 Miles

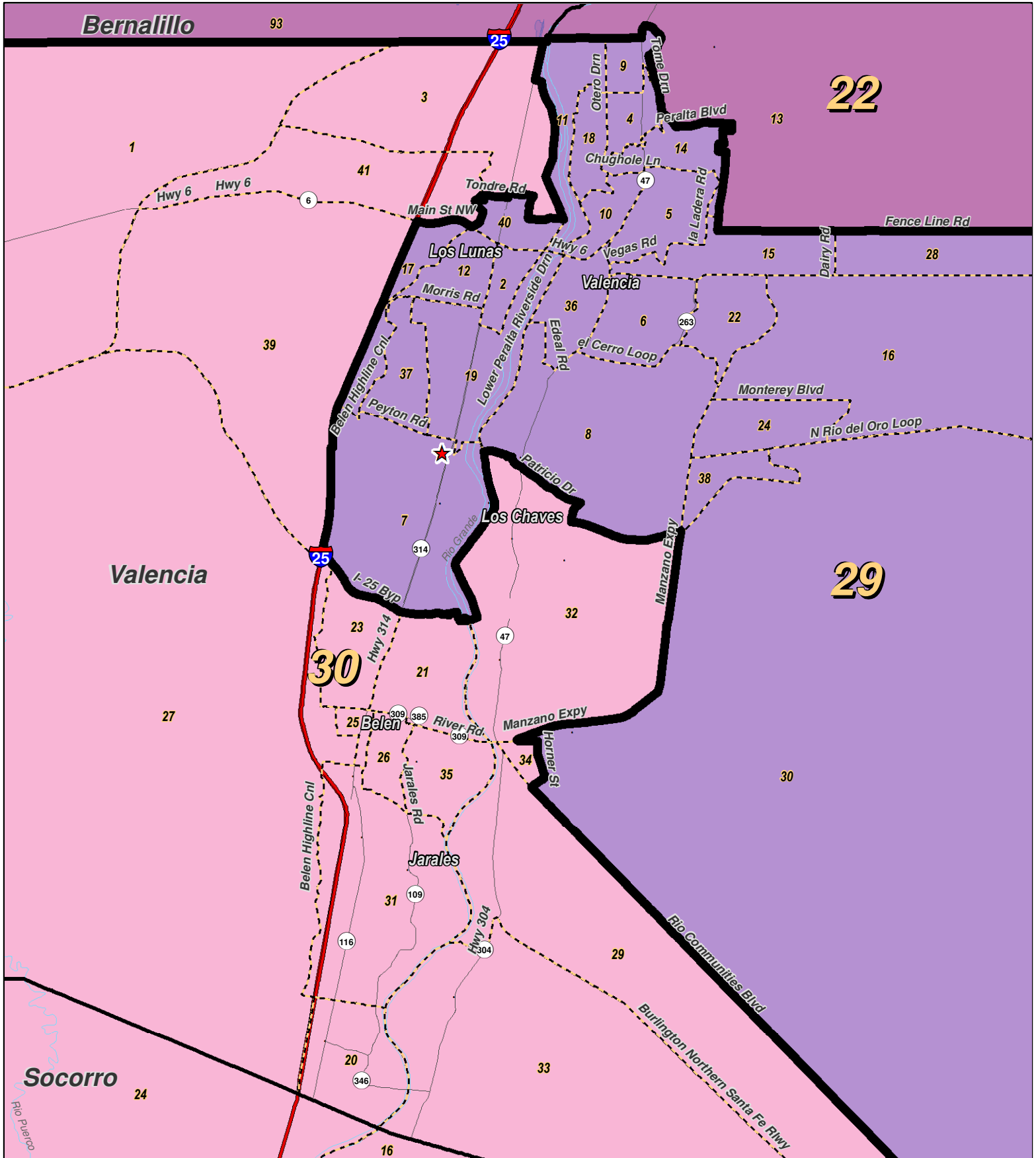
For the New Mexico
Legislative Council Service



LEGEND Created: January 03, 2012

| | | |
|---------------|-----------------|-----------------|
| ★ Legislators | ~ Rivers | ↗ Interstate |
| ⬜ Precincts | ⊕ Lakes / Ponds | ↘ US Highway |
| ⬜ Counties | | ~ State Highway |

Research & Polling, Inc. distributes this map assuming no liability for any errors, omissions, or inaccuracies in the information provided regardless of the cause in reliance upon any maps.



0 1 2 3 4 Miles

RESEARCH & POLLING INC.

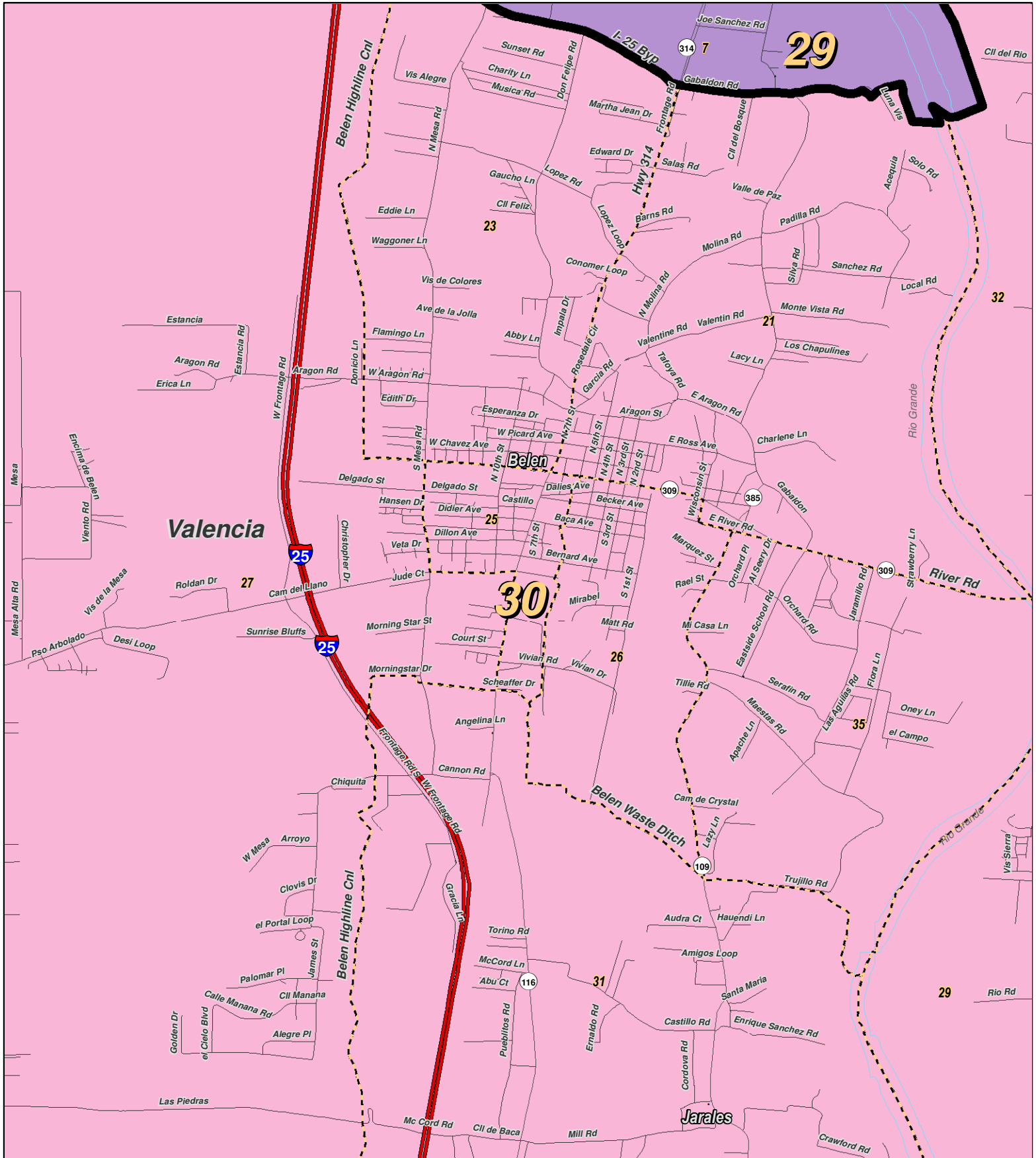
For the New Mexico Legislative Council Service



LEGEND Created: January 03, 2012

- ★ Legislators
- ▭ Precincts
- ▭ Counties
- ~ Rivers
- ~ Lakes / Ponds
- ↔ Interstate
- ↔ US Highway
- ↔ State Highway

Research & Polling, Inc. distributes this map assuming no liability for any errors, omissions, or inaccuracies in the information provided regardless of the cause in reliance upon any maps.



0 1 Miles

RESEARCH & POLLING INC.

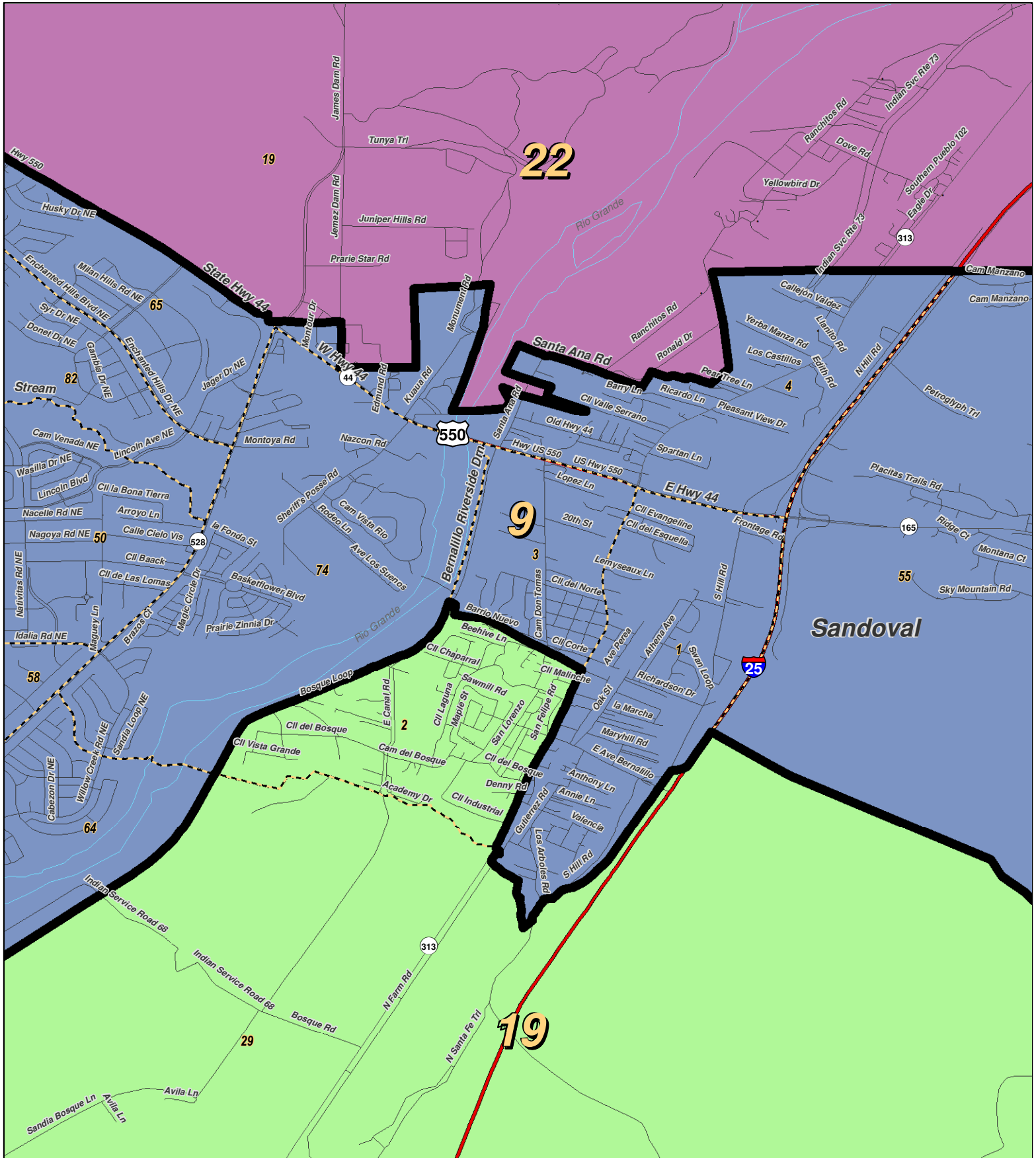
For the New Mexico Legislative Council Service



LEGEND Created: January 03, 2012

- ★ Legislators
- ▭ Precincts
- Counties
- ~ Rivers
- ☪ Lakes / Ponds
- ↔ Interstate
- ↔ US Highway
- ↔ State Highway

Research & Polling, Inc. distributes this map assuming no liability for any errors, omissions, or inaccuracies in the information provided regardless of the cause in reliance upon any maps.



0 1 Miles

RESEARCH & POLLING INC.

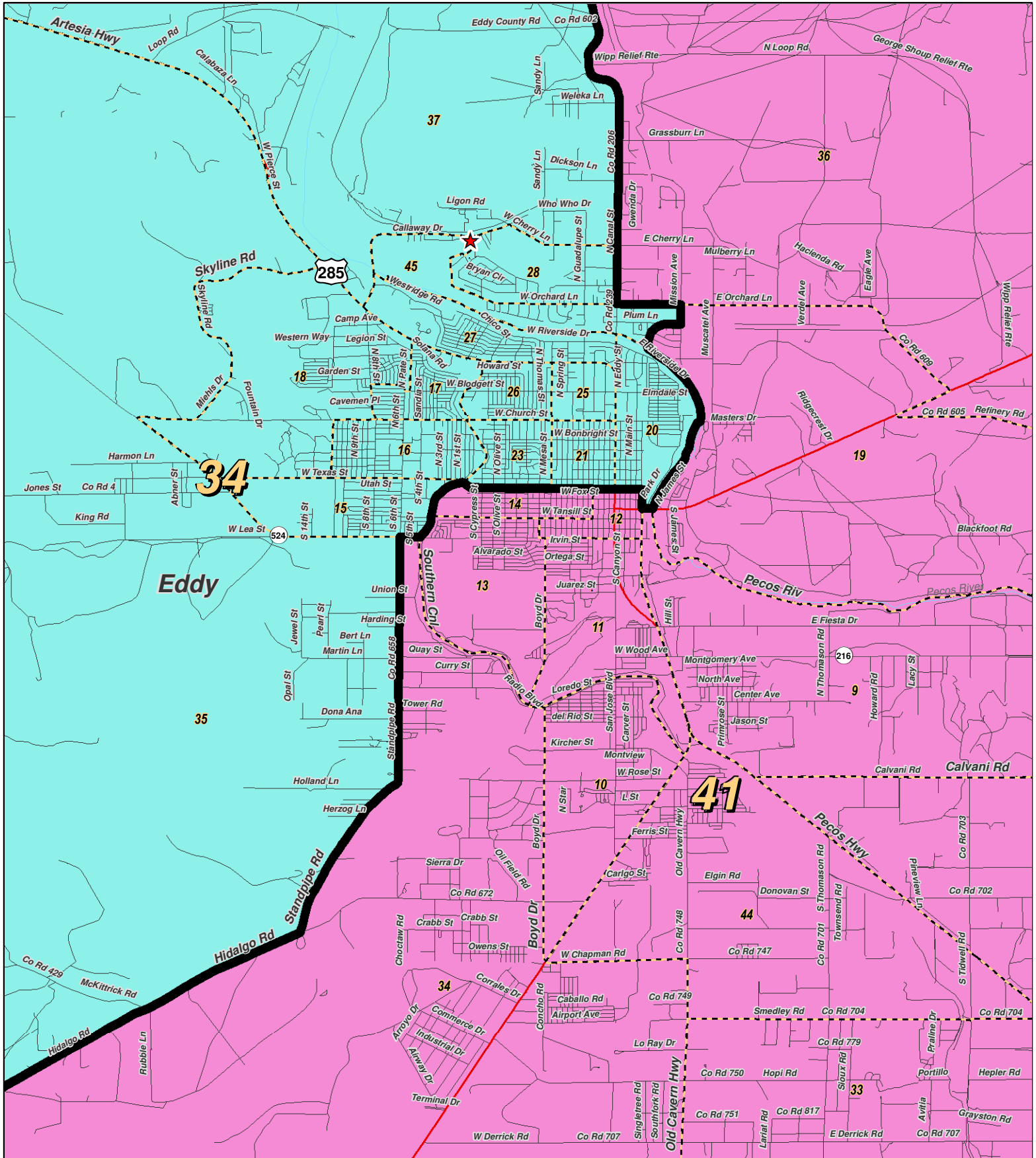
For the New Mexico Legislative Council Service



LEGEND Created: January 03, 2012

| | | |
|---------------|-----------------|-----------------|
| ★ Legislators | ~ Rivers | ↔ Interstate |
| ▭ Precincts | ☪ Lakes / Ponds | ↔ US Highway |
| ▭ Counties | | ↔ State Highway |

Research & Polling, Inc. distributes this map assuming no liability for any errors, omissions, or inaccuracies in the information provided regardless of the cause in reliance upon any maps.



0 1 Miles

RESEARCH & POLLING INC.

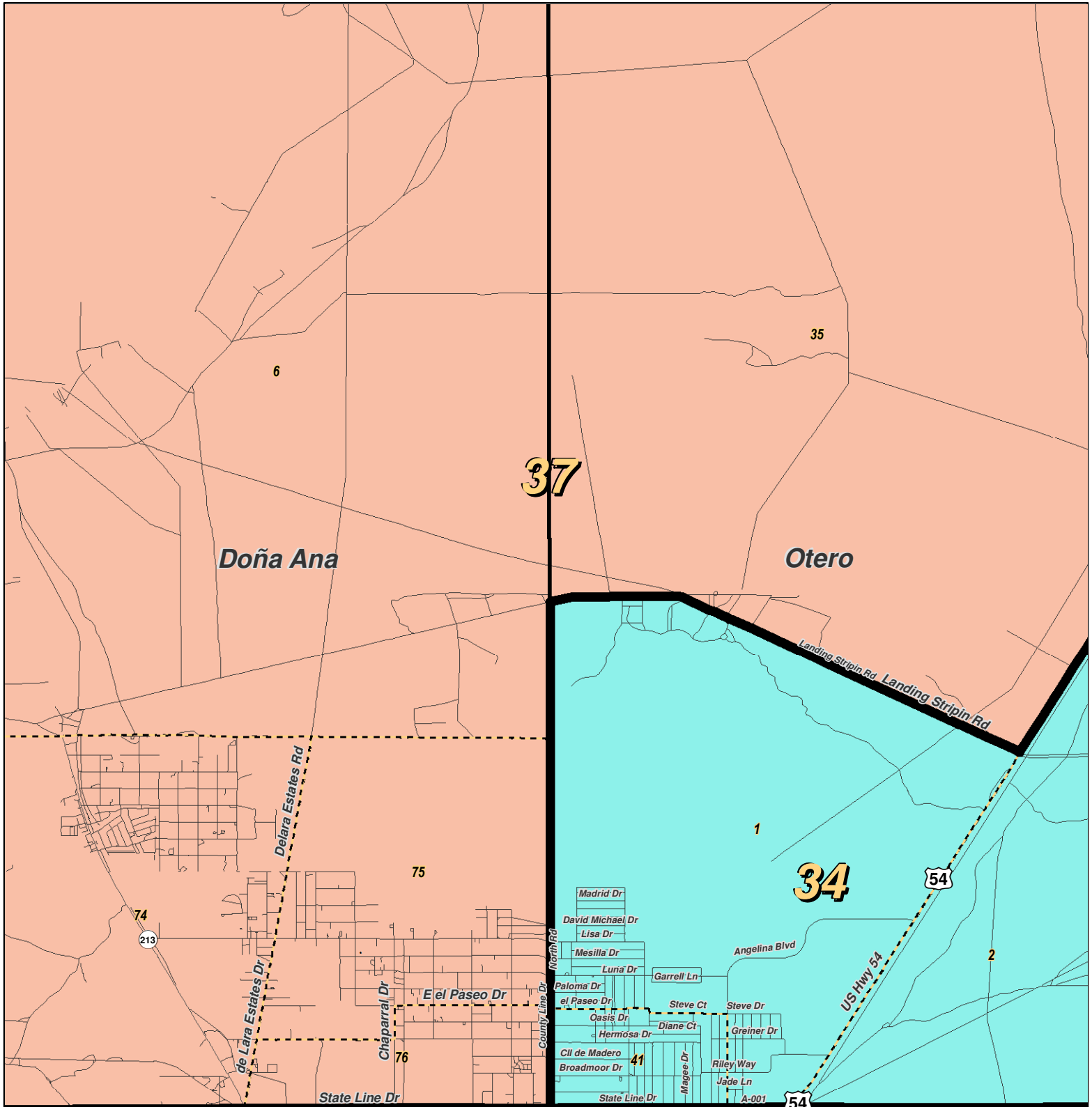
For the New Mexico Legislative Council Service

NEW MEXICO

LEGEND Created: January 03, 2012

- ★ Legislators
- ▭ Precincts
- ▭ Counties
- ~ Rivers
- ~ Lakes / Ponds
- ~ Interstate
- ~ US Highway
- ~ State Highway

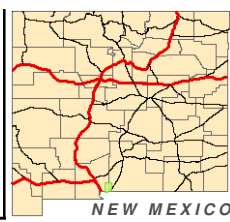
Research & Polling, Inc. distributes this map assuming no liability for any errors, omissions, or inaccuracies in the information provided regardless of the cause in reliance upon any maps.



RESEARCH & POLLING INC.

For the New Mexico Legislative Council Service

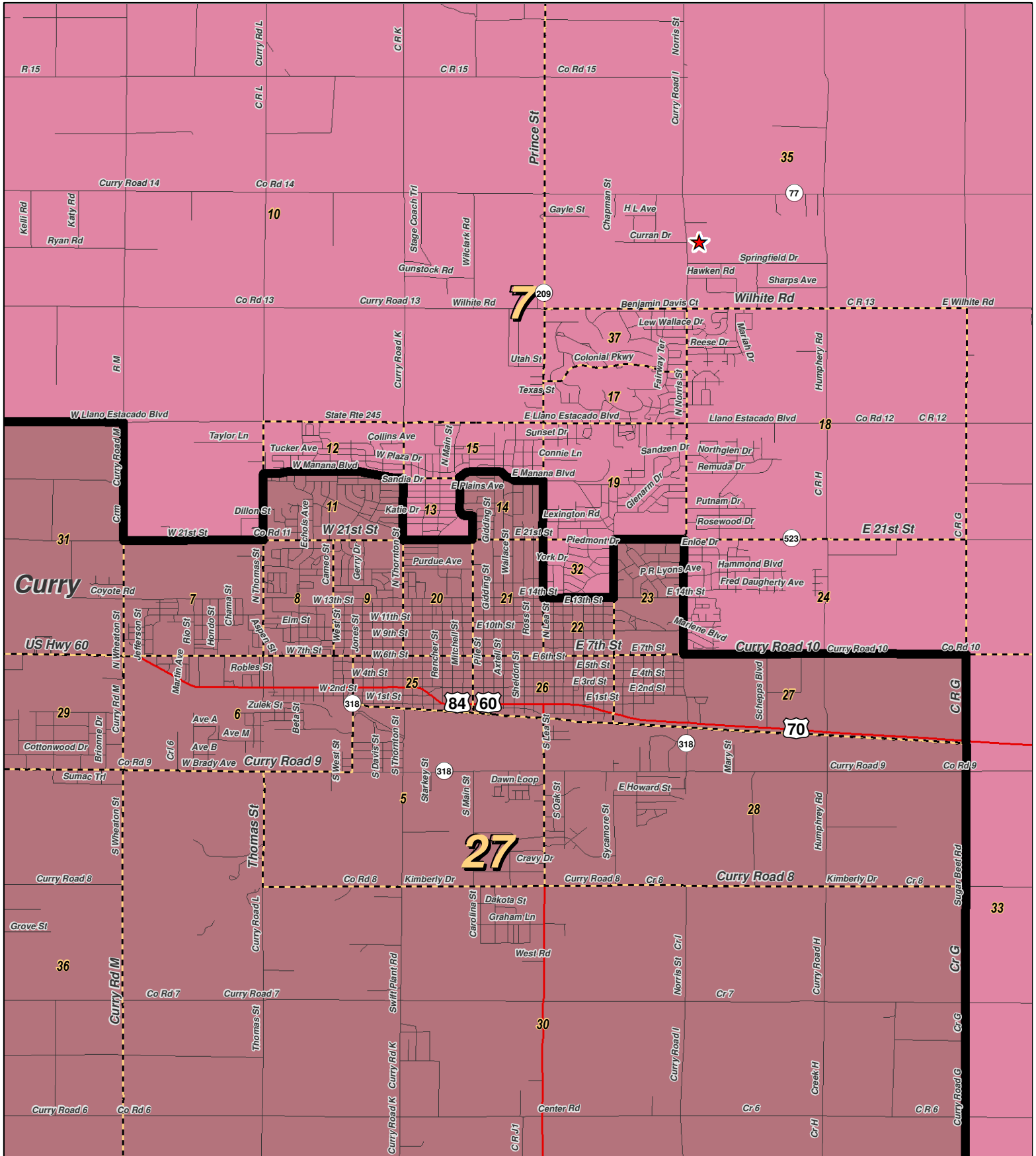
0 1 2 3 Miles



LEGEND Created: January 03, 2012

| | | |
|---------------|-----------------|-----------------|
| ★ Legislators | ~ Rivers | ↔ Interstate |
| □ Precincts | ⊕ Lakes / Ponds | ⚡ US Highway |
| ▭ Counties | | ⚡ State Highway |

Research & Polling, Inc. distributes this map assuming no liability for any errors, omissions, or inaccuracies in the information provided regardless of the cause in reliance upon any maps.



0 1 Miles

For the New Mexico Legislative Council Service

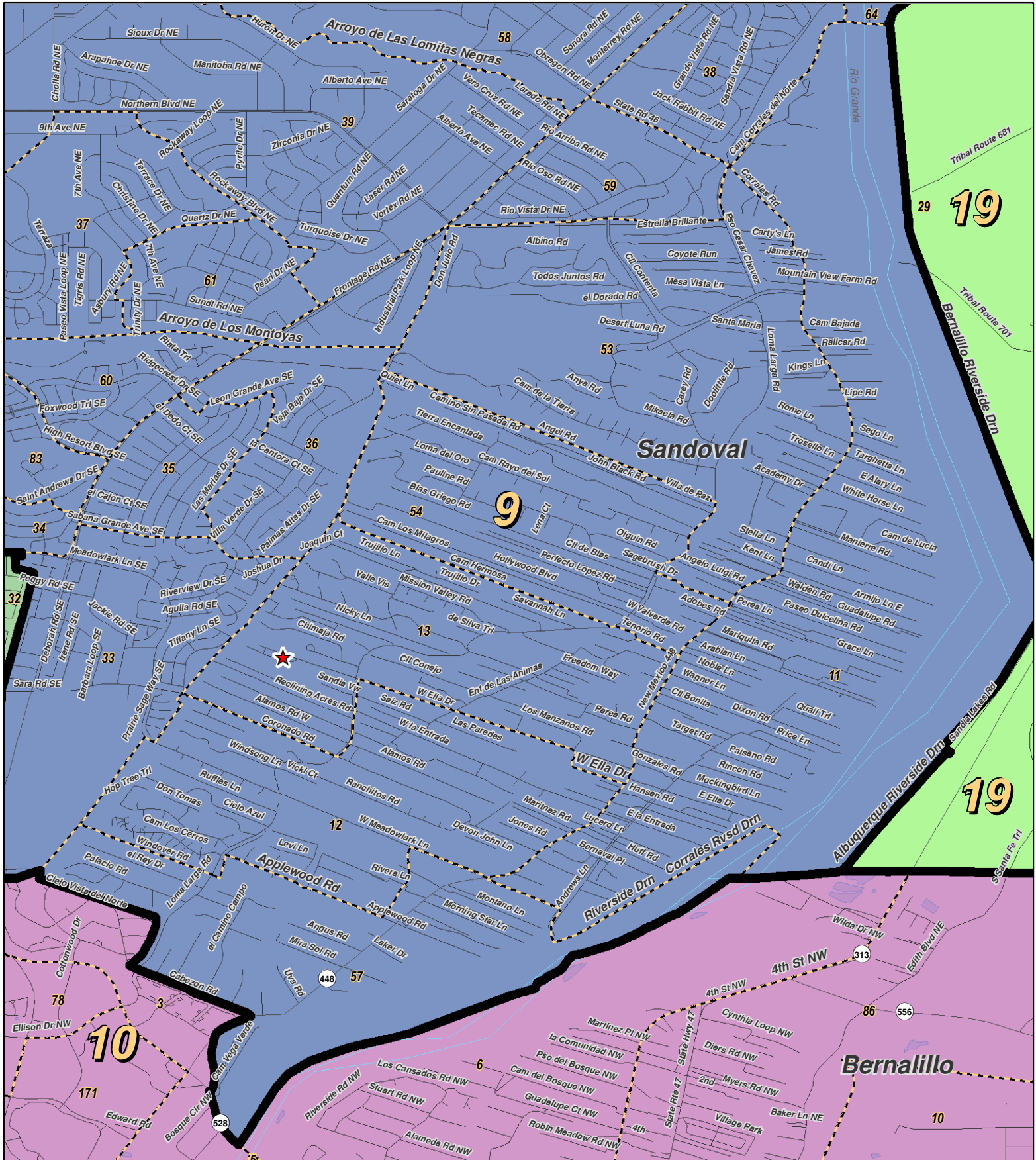
N



LEGEND Created: January 03, 2012


- ★ Legislators
- ▭ Precincts
- Counties
- ~ Rivers
- ⊕ Lakes / Ponds
- ↔ Interstate
- ↔ US Highway
- ↔ State Highway

Research & Polling, Inc. distributes this map assuming no liability for any errors, omissions, or inaccuracies in the information provided regardless of the cause in reliance upon any maps.



RESEARCH & POLLING INC.

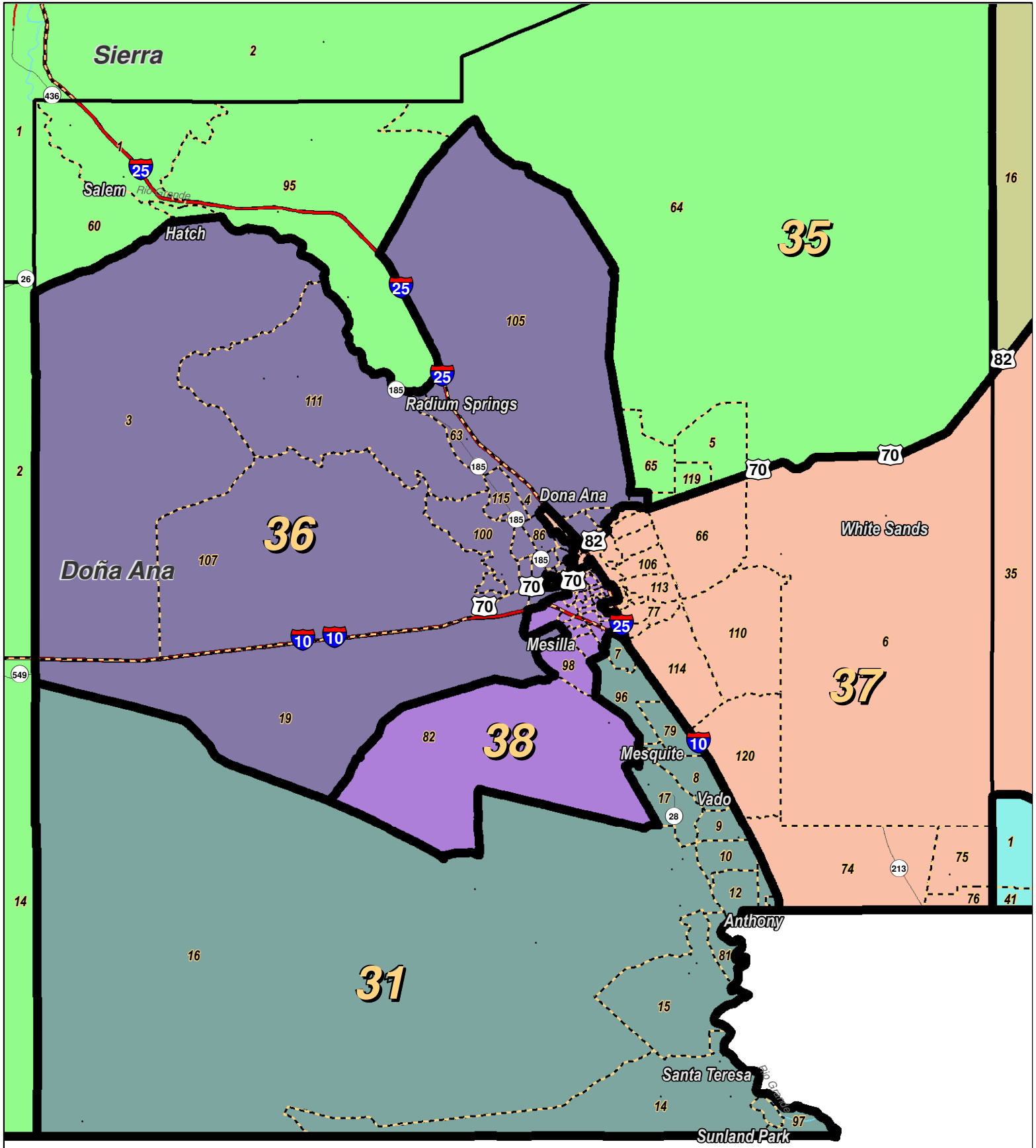
For the New Mexico Legislative Council Service



LEGEND Created: January 03, 2012

- ★ Legislators
- ▭ Precincts
- ▭ Counties
- ~ Rivers
- ~ Lakes / Ponds
- ↔ Interstate
- ↔ US Highway
- ↔ State Highway

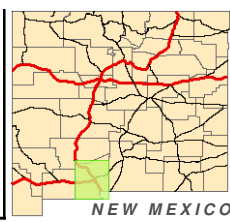
Research & Polling, Inc. distributes this map assuming no liability for any errors, omissions, or inaccuracies in the information provided regardless of the cause in reliance upon any maps.



RESEARCH & POLLING INC.

For the New Mexico Legislative Council Service

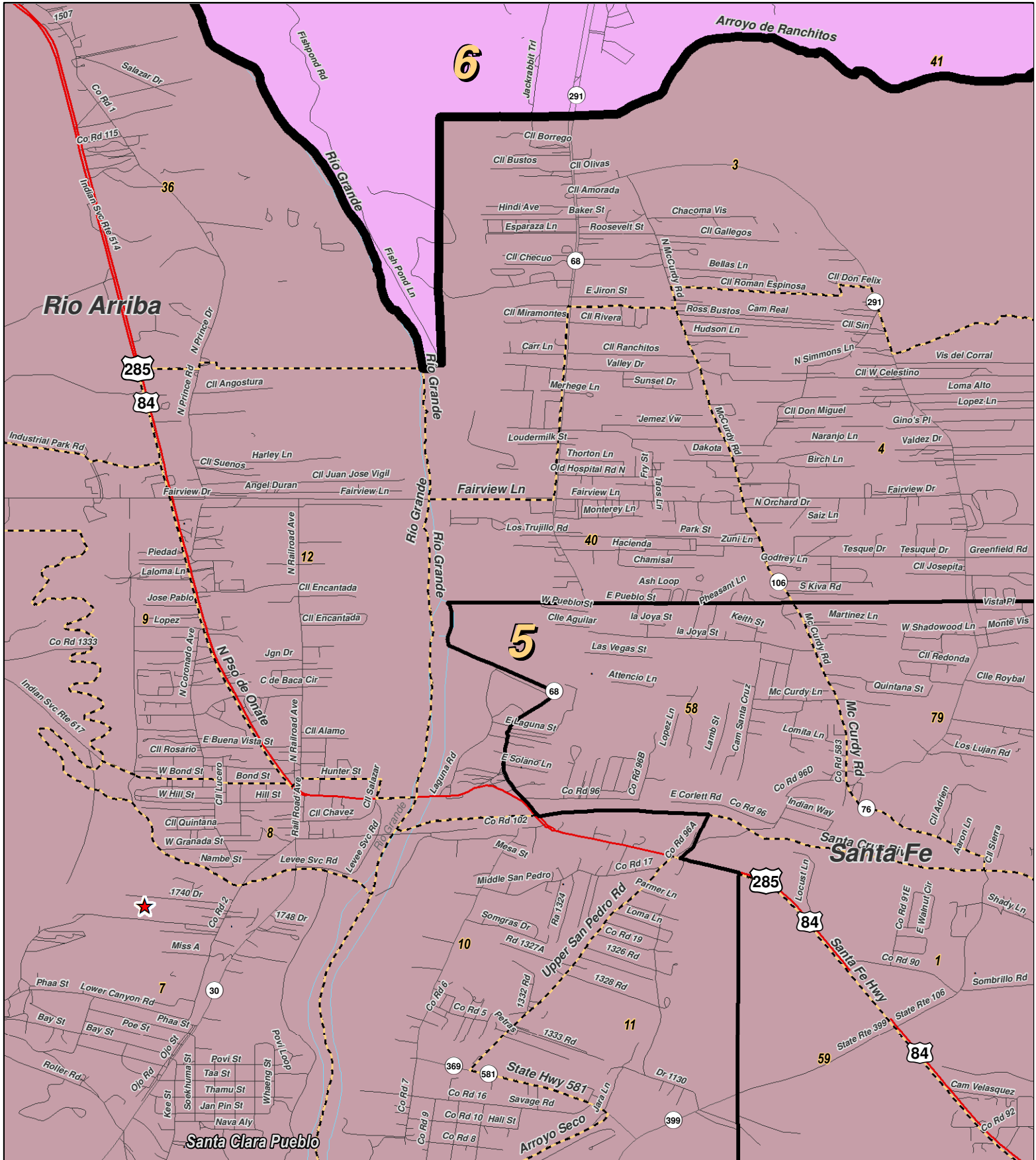
0 3 6 9 12 Miles



LEGEND Created: January 03, 2012

| | | |
|-----------|---------------|---------------|
| Precincts | Rivers | Interstate |
| Counties | Lakes / Ponds | US Highway |
| | | State Highway |

Research & Polling, Inc. distributes this map assuming no liability for any errors, omissions, or inaccuracies in the information provided regardless of the cause in reliance upon any maps.



0 0.9 Miles

RESEARCH & POLLING INC.

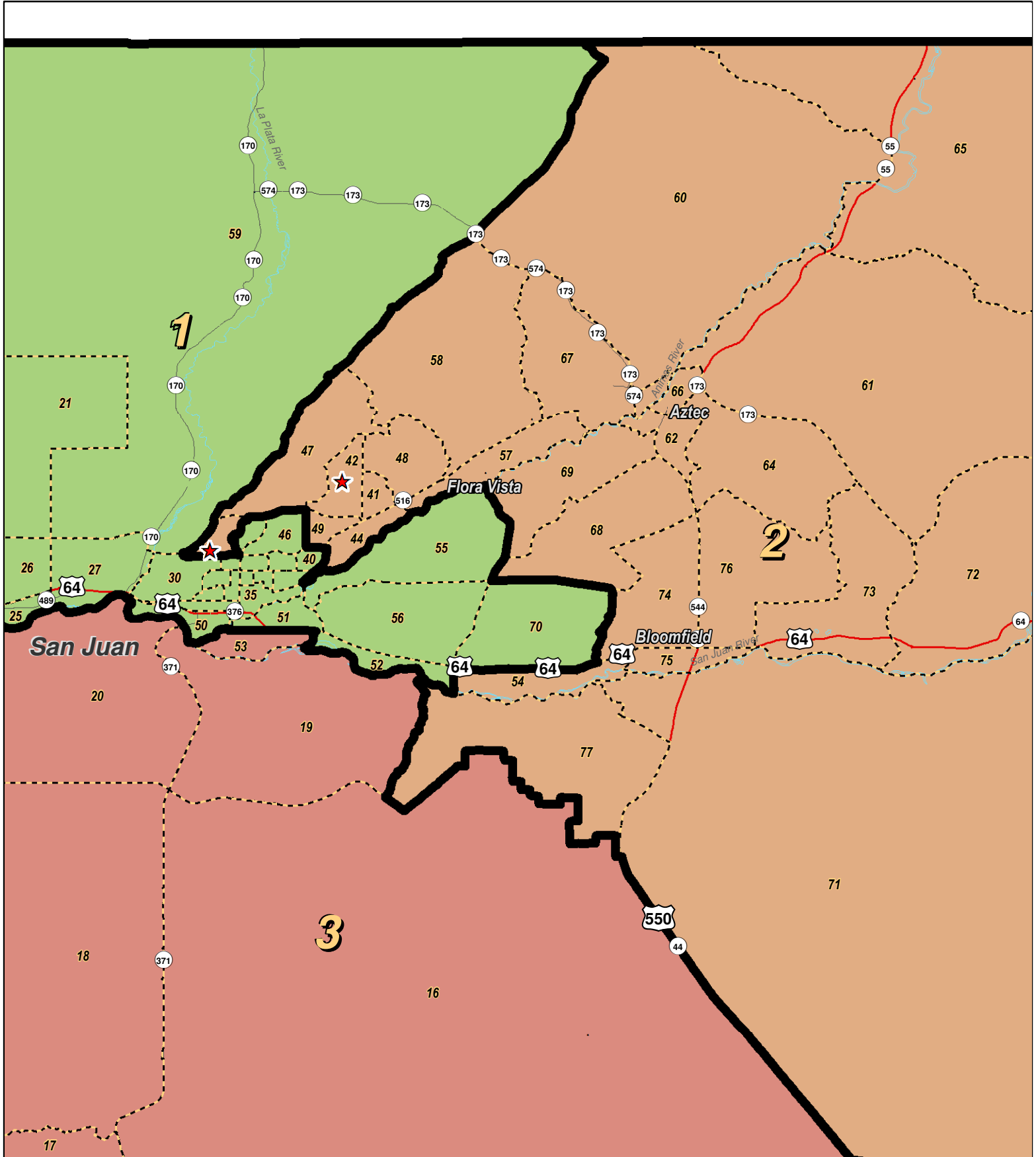
For the New Mexico Legislative Council Service



LEGEND Created: January 03, 2012

- ★ Legislators
- ~ Rivers
- ~ Interstate
- Precincts
- ~ Lakes / Ponds
- US Highway
- Counties
- ~ State Highway

Research & Polling, Inc. distributes this map assuming no liability for any errors, omissions, or inaccuracies in the information provided regardless of the cause in reliance upon any maps.



0 1 2 3 4
Miles

RESEARCH & POLLING
INC.

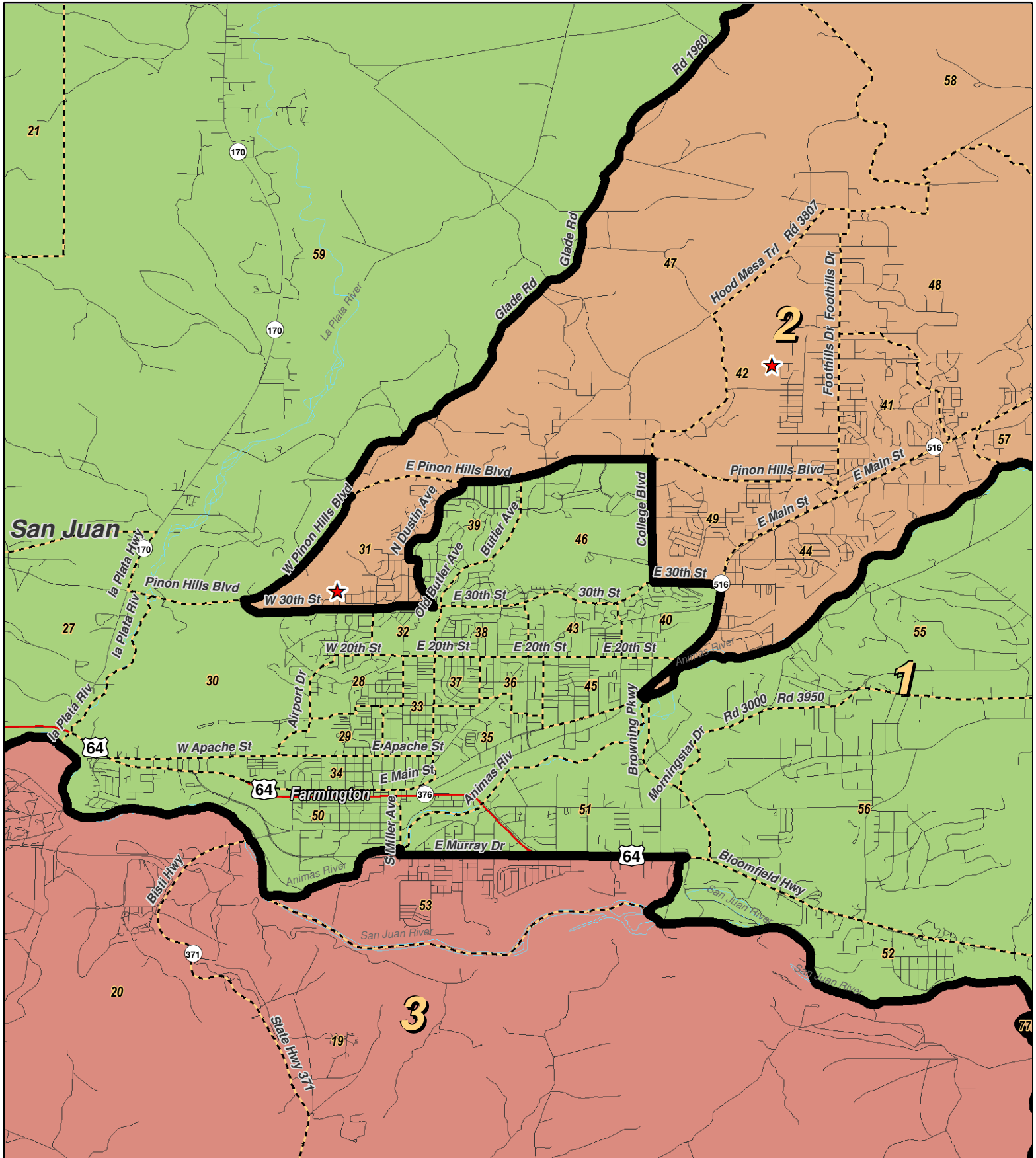
For the New Mexico
Legislative Council Service



LEGEND Created: January 03, 2012

| | | |
|---------------|-----------------|-----------------|
| ★ Legislators | ~ Rivers | ↗ Interstate |
| ⬜ Precincts | ⊕ Lakes / Ponds | ↘ US Highway |
| ⬜ Counties | | ~ State Highway |

Research & Polling, Inc. distributes this map assuming no liability for any errors, omissions, or inaccuracies in the information provided regardless of the cause in reliance upon any maps.



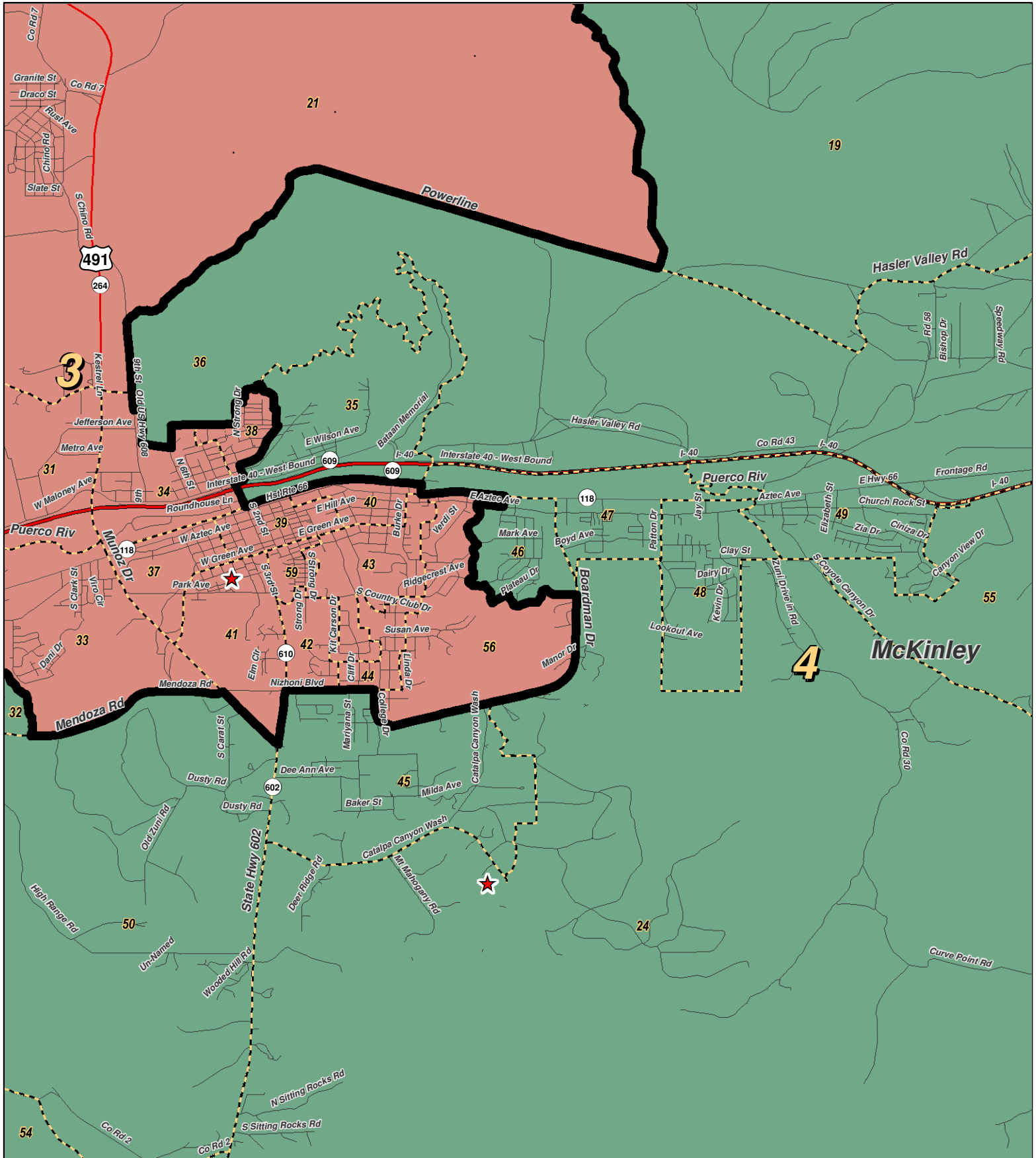
For the New Mexico Legislative Council Service



LEGEND Created: January 03, 2012

| | | |
|---------------|-----------------|-----------------|
| ★ Legislators | ~ Rivers | ↗ Interstate |
| □ Precincts | ⊕ Lakes / Ponds | ↘ US Highway |
| □ Counties | | ↖ State Highway |

Research & Polling, Inc. distributes this map assuming no liability for any errors, omissions, or inaccuracies in the information provided regardless of the cause in reliance upon any maps.



RESEARCH & POLLING INC.

0 1 Miles

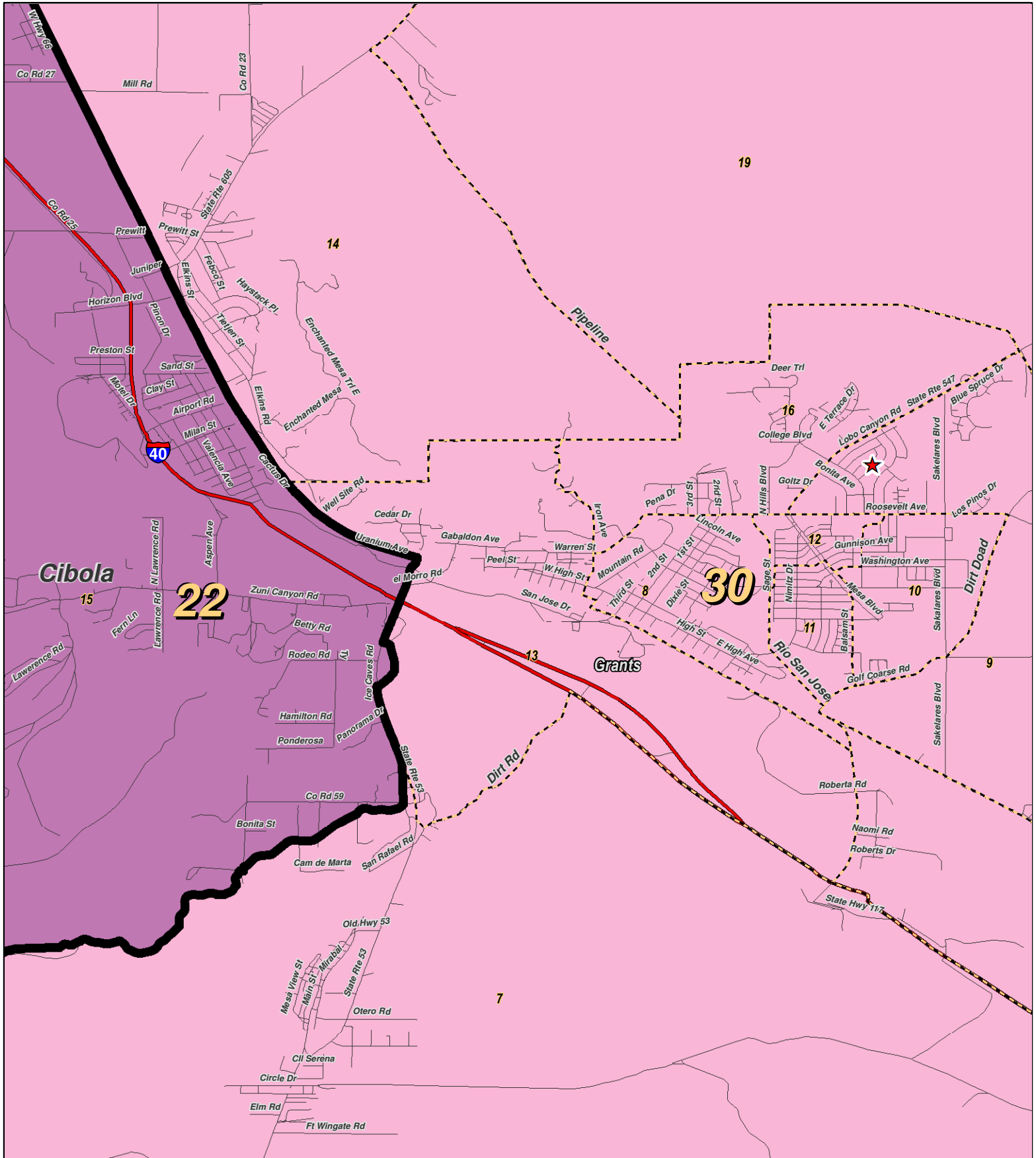
NEW MEXICO

LEGEND

Created: January 03, 2012

| | | |
|---------------|-----------------|-----------------|
| ★ Legislators | ~ Rivers | ↗ Interstate |
| ⬜ Precincts | ⊕ Lakes / Ponds | ↔ US Highway |
| ⬜ Counties | | ⤴ State Highway |

Research & Polling, Inc. distributes this map assuming no liability for any errors, omissions, or inaccuracies in the information provided regardless of the cause in reliance upon any maps.



RESEARCH & POLLING
INC.

For the New Mexico
Legislative Council Service

0 1 Miles

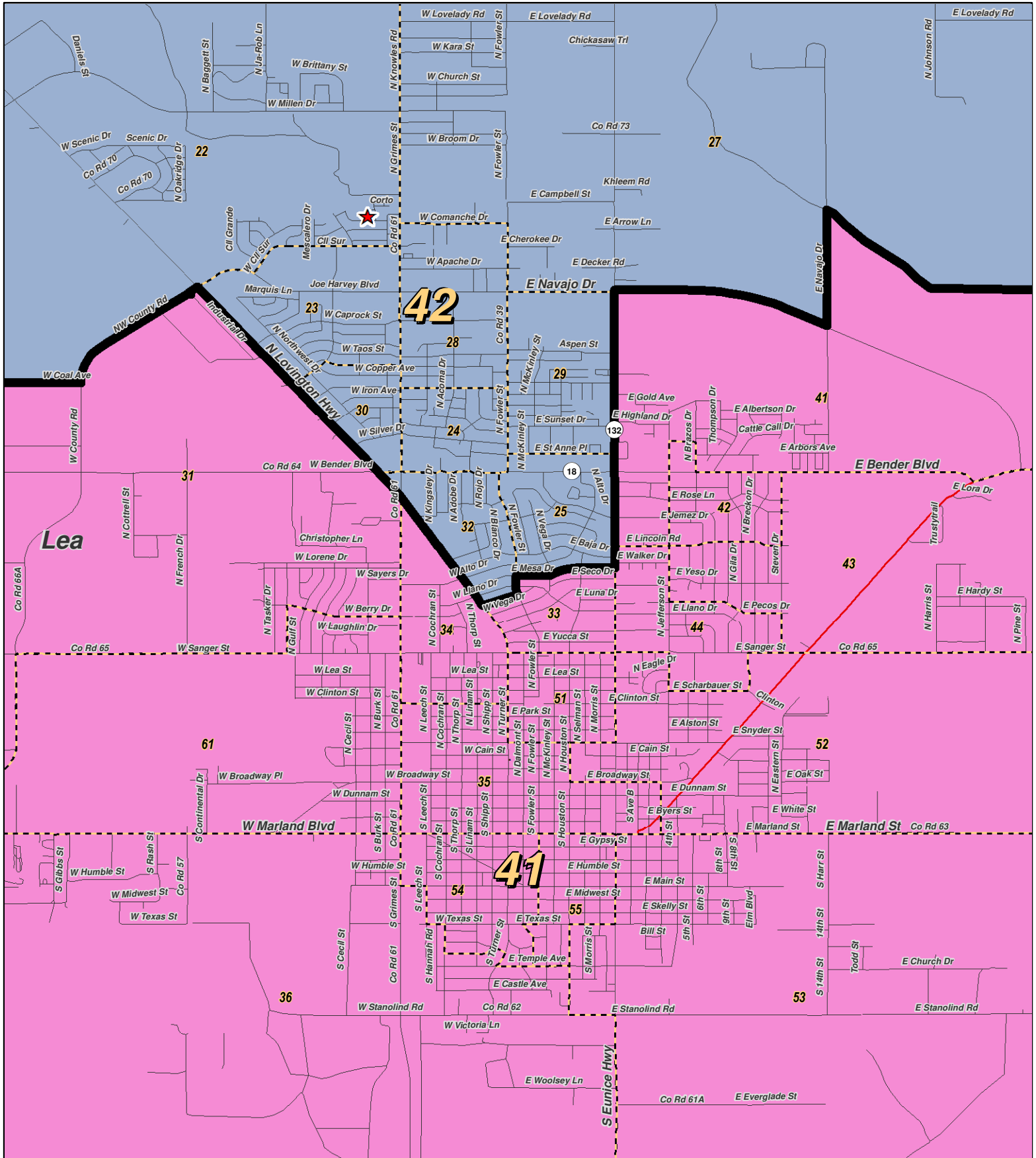
N



LEGEND Created: January 03, 2012

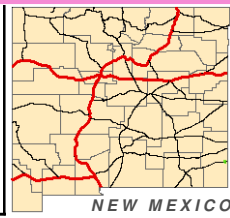

| | | |
|-------------|---------------|------------|
| Legislators | Rivers | Interstate |
| Precincts | Lakes / Ponds | US Highway |
| Counties | State Highway | |

Research & Polling, Inc. distributes this map assuming no liability for any errors, omissions, or inaccuracies in the information provided regardless of the cause in reliance upon any maps.



RESEARCH & POLLING INC.

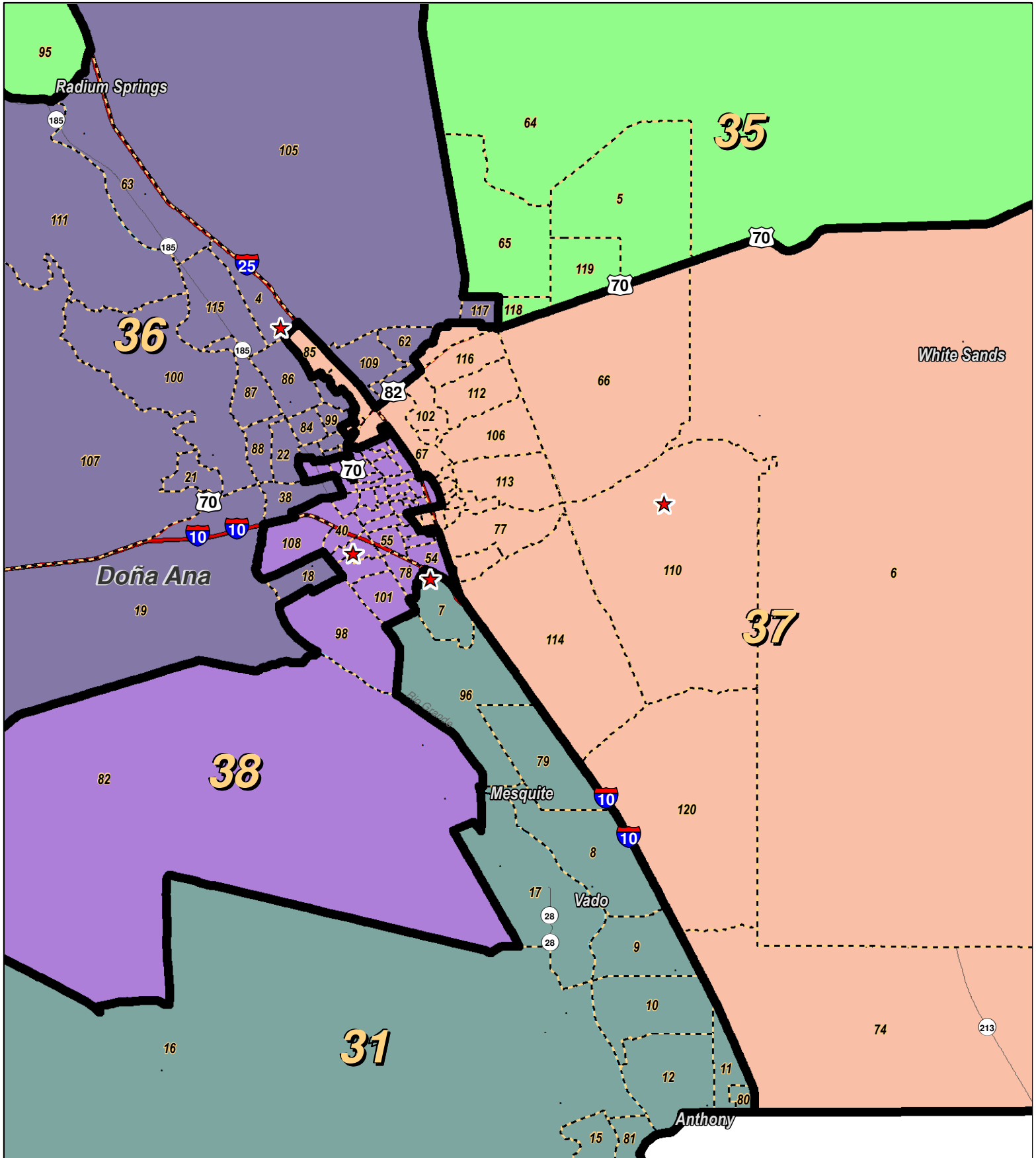
For the New Mexico Legislative Council Service



LEGEND Created: January 03, 2012

- ★ Legislators
- ~ Rivers
- ~ Interstate
- ▭ Precincts
- ⊕ Lakes / Ponds
- ⊔ US Highway
- ▭ Counties
- ~ State Highway

Research & Polling, Inc. distributes this map assuming no liability for any errors, omissions, or inaccuracies in the information provided regardless of the cause in reliance upon any maps.



0 1 2 3 4
Miles

RESEARCH & POLLING INC.

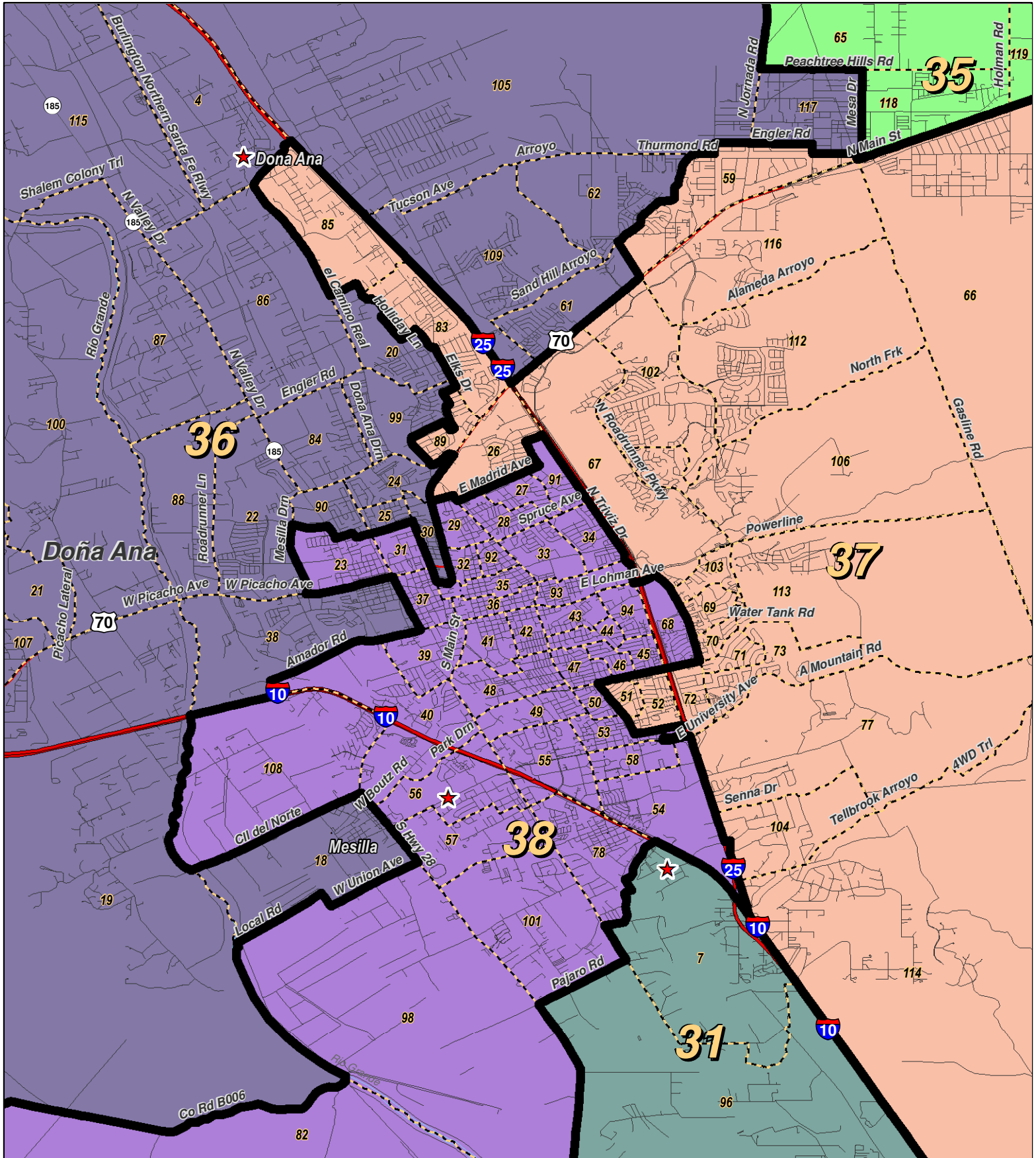
For the New Mexico Legislative Council Service



LEGEND Created: January 03, 2012

| | | |
|---------------|-----------------|-----------------|
| ★ Legislators | ~ Rivers | ↔ Interstate |
| □ Precincts | ☪ Lakes / Ponds | ↔ US Highway |
| □ Counties | | ↔ State Highway |

Research & Polling, Inc. distributes this map assuming no liability for any errors, omissions, or inaccuracies in the information provided regardless of the cause in reliance upon any maps.



0 1 2 Miles

RESEARCH & POLLING INC.

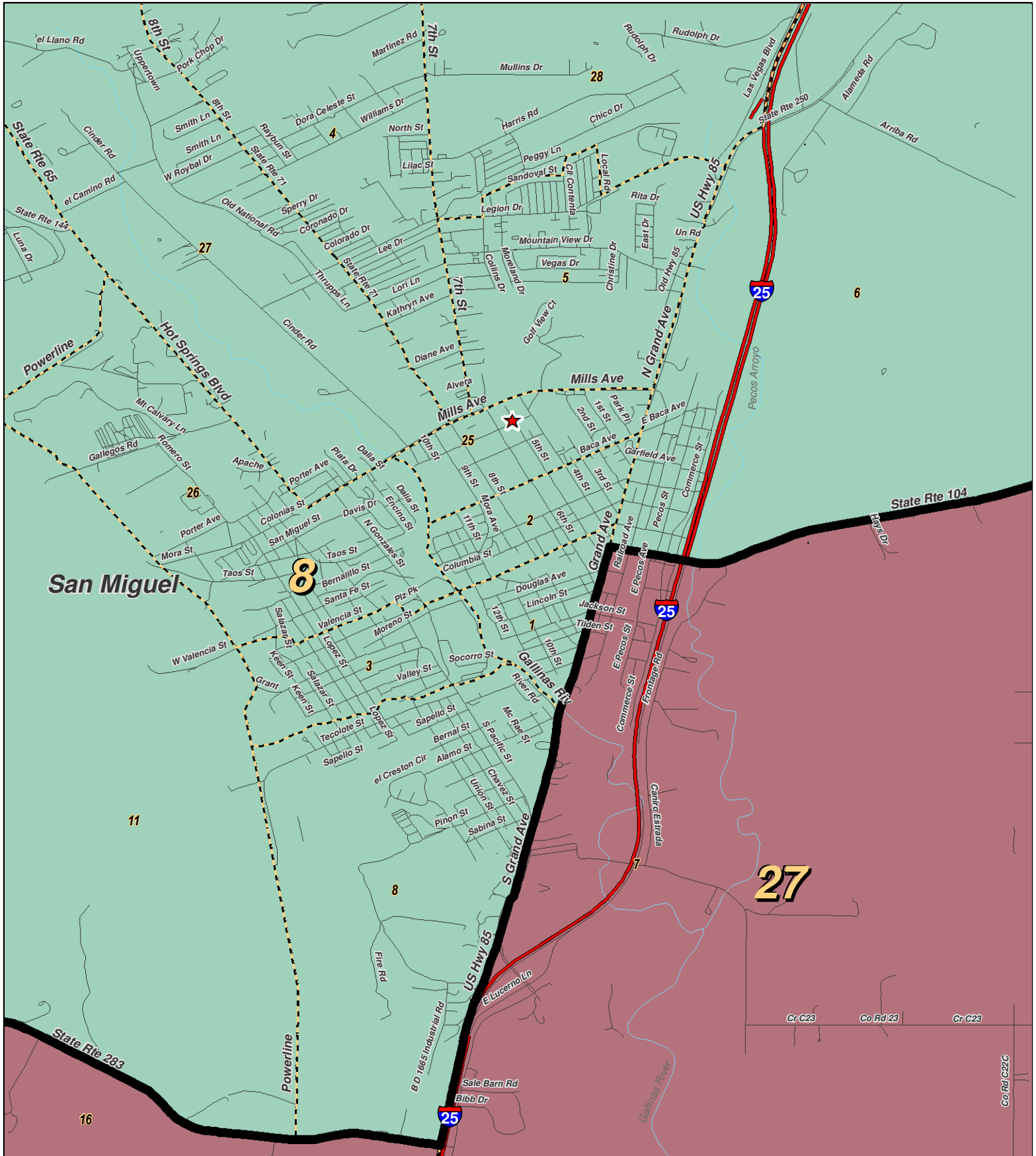
For the New Mexico Legislative Council Service



LEGEND Created: January 03, 2012

- ★ Legislators
- ▭ Precincts
- ▭ Counties
- ~ Rivers
- ⊕ Lakes / Ponds
- ↔ Interstate
- ↔ US Highway
- ↔ State Highway

Research & Polling, Inc. distributes this map assuming no liability for any errors, omissions, or inaccuracies in the information provided regardless of the cause in reliance upon any maps.



0 1 Miles

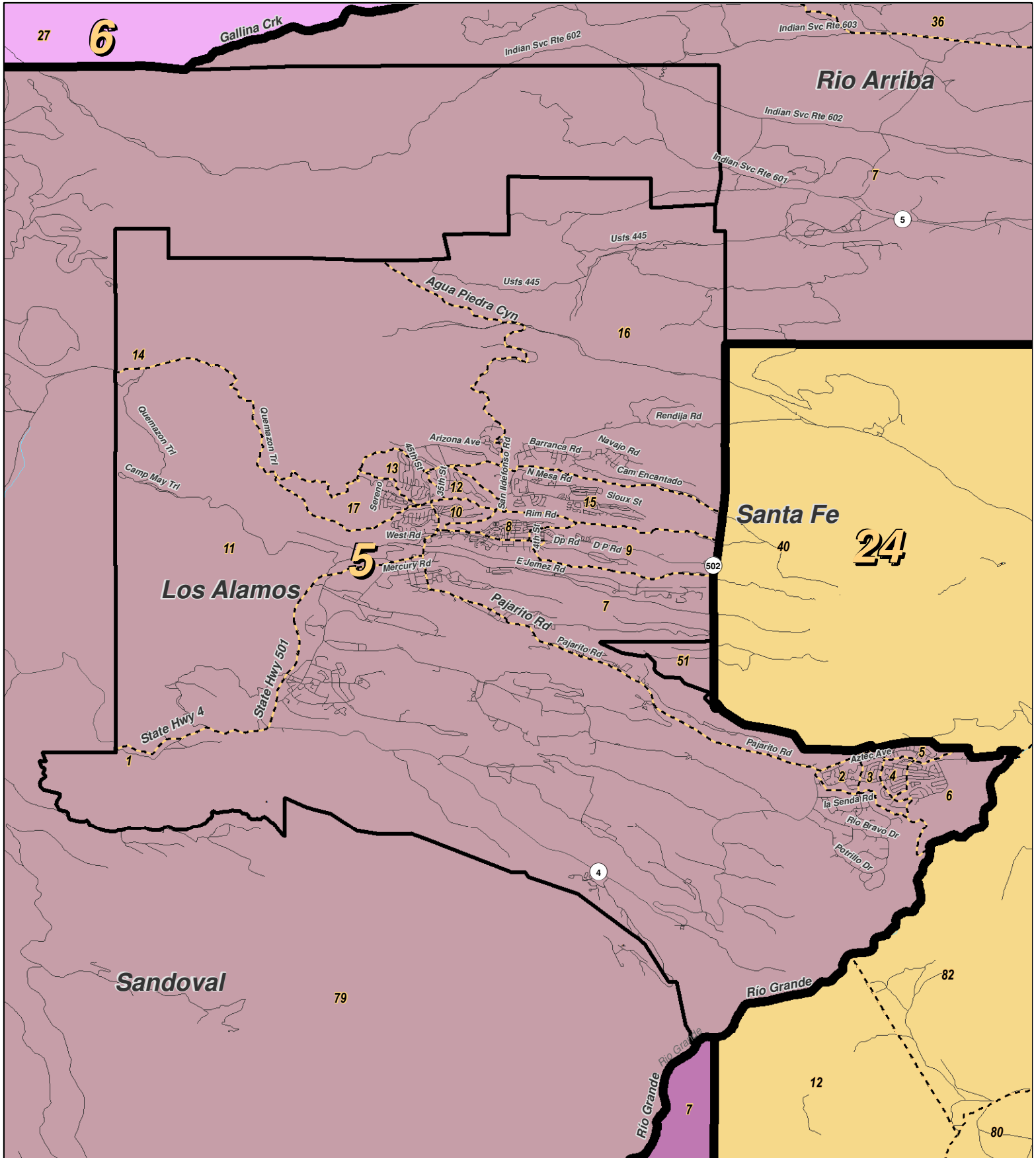
For the New Mexico Legislative Council Service



LEGEND Created: January 03, 2012

- ★ Legislators
- Precincts
- Counties
- ~ Rivers
- ☪ Lakes / Ponds
- ↔ Interstate
- ↔ US Highway
- ↔ State Highway

Research & Polling, Inc. distributes this map assuming no liability for any errors, omissions, or inaccuracies in the information provided regardless of the cause in reliance upon any maps.



RESEARCH & POLLING INC.

For the New Mexico Legislative Council Service

0 1 2 3 Miles

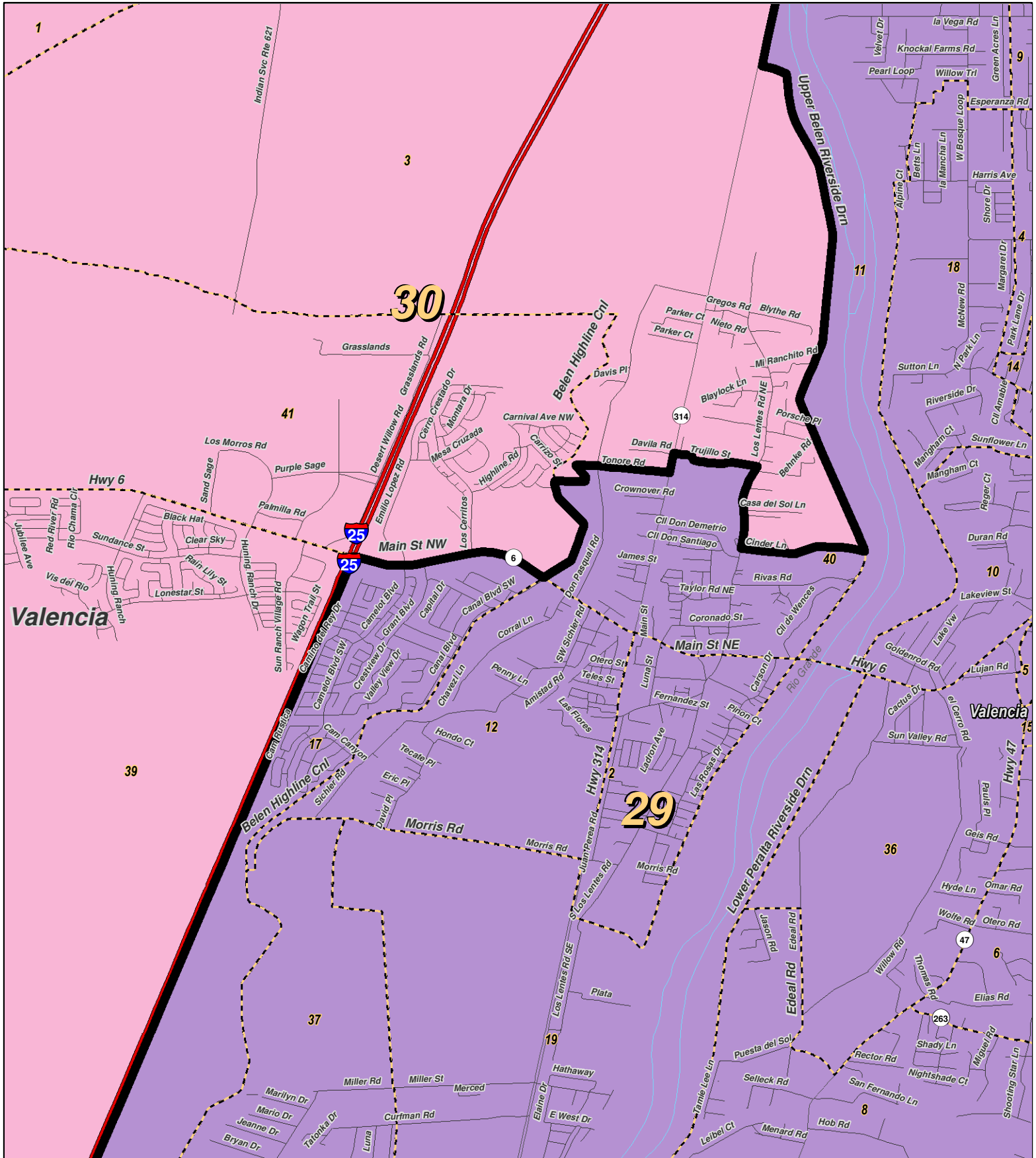
NEW MEXICO



LEGEND Created: January 03, 2012

| | | |
|---------------|-----------------|-----------------|
| ★ Legislators | ~ Rivers | ↔ Interstate |
| ▭ Precincts | ☪ Lakes / Ponds | ↔ US Highway |
| ▭ Counties | | ↔ State Highway |

Research & Polling, Inc. distributes this map assuming no liability for any errors, omissions, or inaccuracies in the information provided regardless of the cause in reliance upon any maps.



0 1 Miles

RESEARCH & POLLING INC.

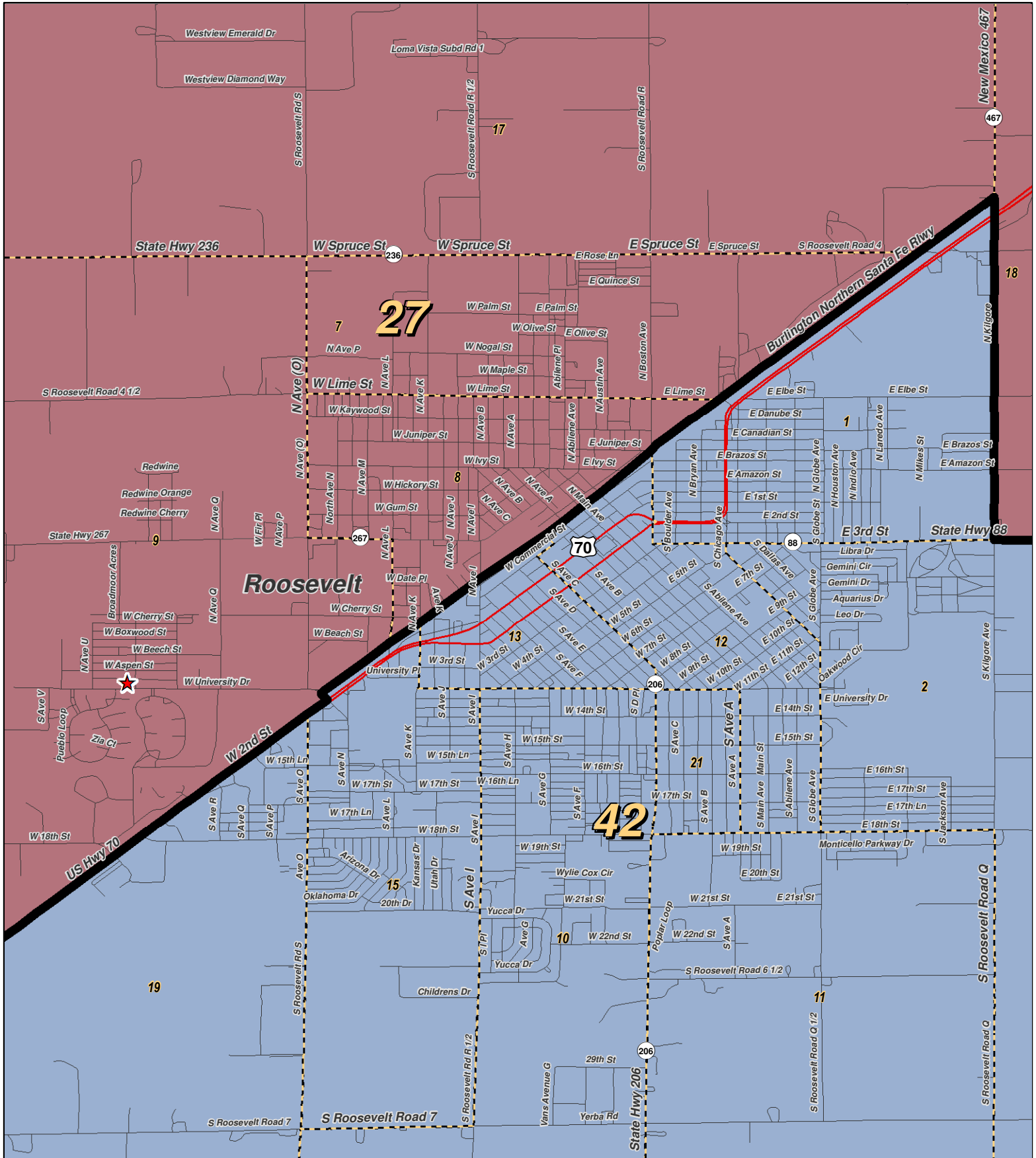
For the New Mexico Legislative Council Service



LEGEND Created: January 03, 2012

- ★ Legislators
- ▭ Precincts
- Counties
- ~ Rivers
- ☪ Lakes / Ponds
- ≡ Interstate
- ≡ US Highway
- ≡ State Highway

Research & Polling, Inc. distributes this map assuming no liability for any errors, omissions, or inaccuracies in the information provided regardless of the cause in reliance upon any maps.



0 0.75 Miles

RESEARCH & POLLING INC.

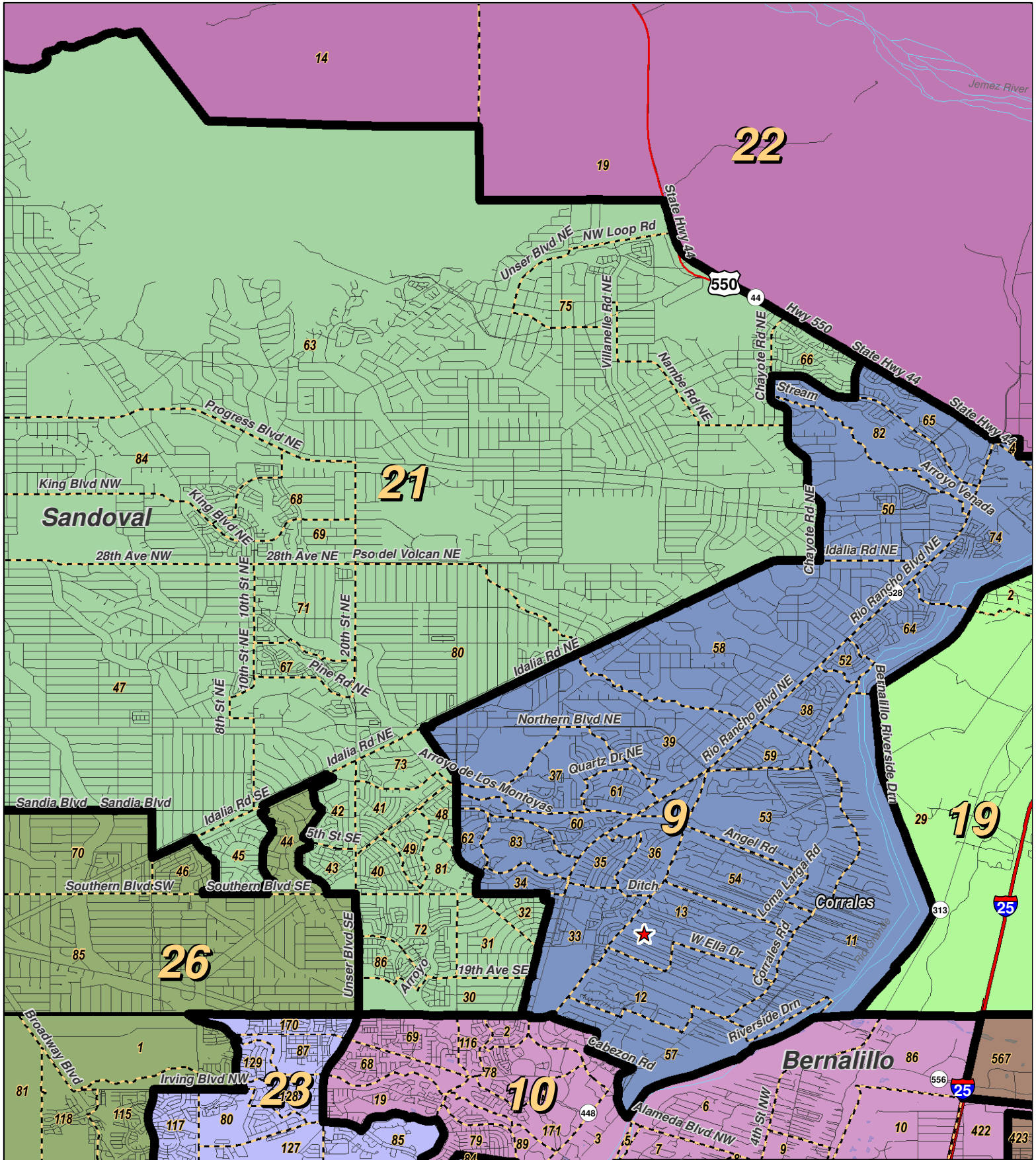
For the New Mexico Legislative Council Service



LEGEND Created: January 03, 2012

- ★ Legislators
- ▭ Precincts
- ▭ Counties
- ~ Rivers
- ☪ Lakes / Ponds
- ↔ Interstate
- ↔ US Highway
- ↔ State Highway

Research & Polling, Inc. distributes this map assuming no liability for any errors, omissions, or inaccuracies in the information provided regardless of the cause in reliance upon any maps.



0 1 2 Miles

RESEARCH & POLLING INC.

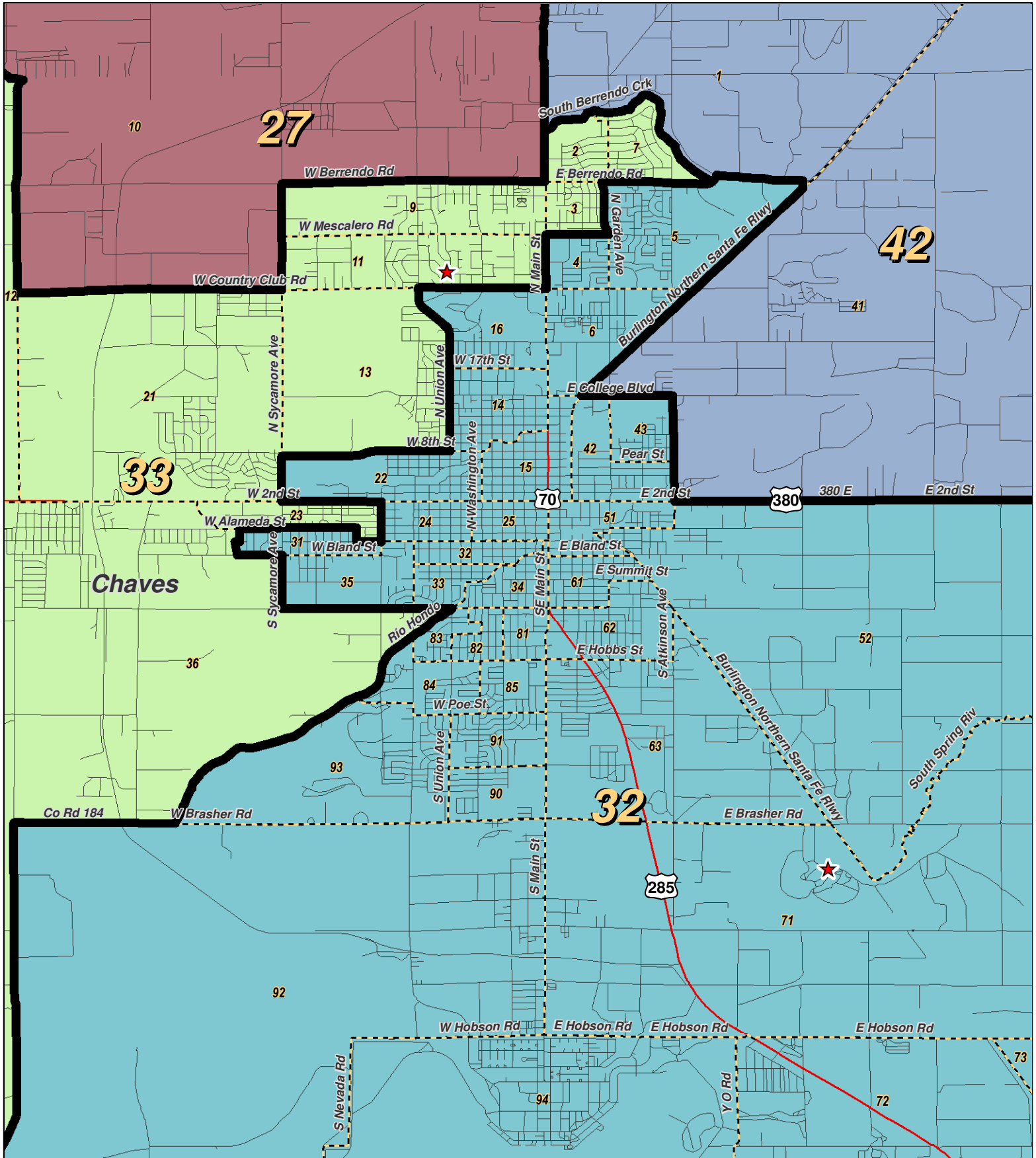
For the New Mexico Legislative Council Service



LEGEND Created: January 03, 2012

- ★ Legislators
- ▭ Precincts
- Counties
- ~ Rivers
- ☪ Lakes / Ponds
- ↔ Interstate
- ⬇ US Highway
- ⬇ State Highway

Research & Polling, Inc. distributes this map assuming no liability for any errors, omissions, or inaccuracies in the information provided regardless of the cause in reliance upon any maps.



0 1 2 Miles

RESEARCH & POLLING INC.

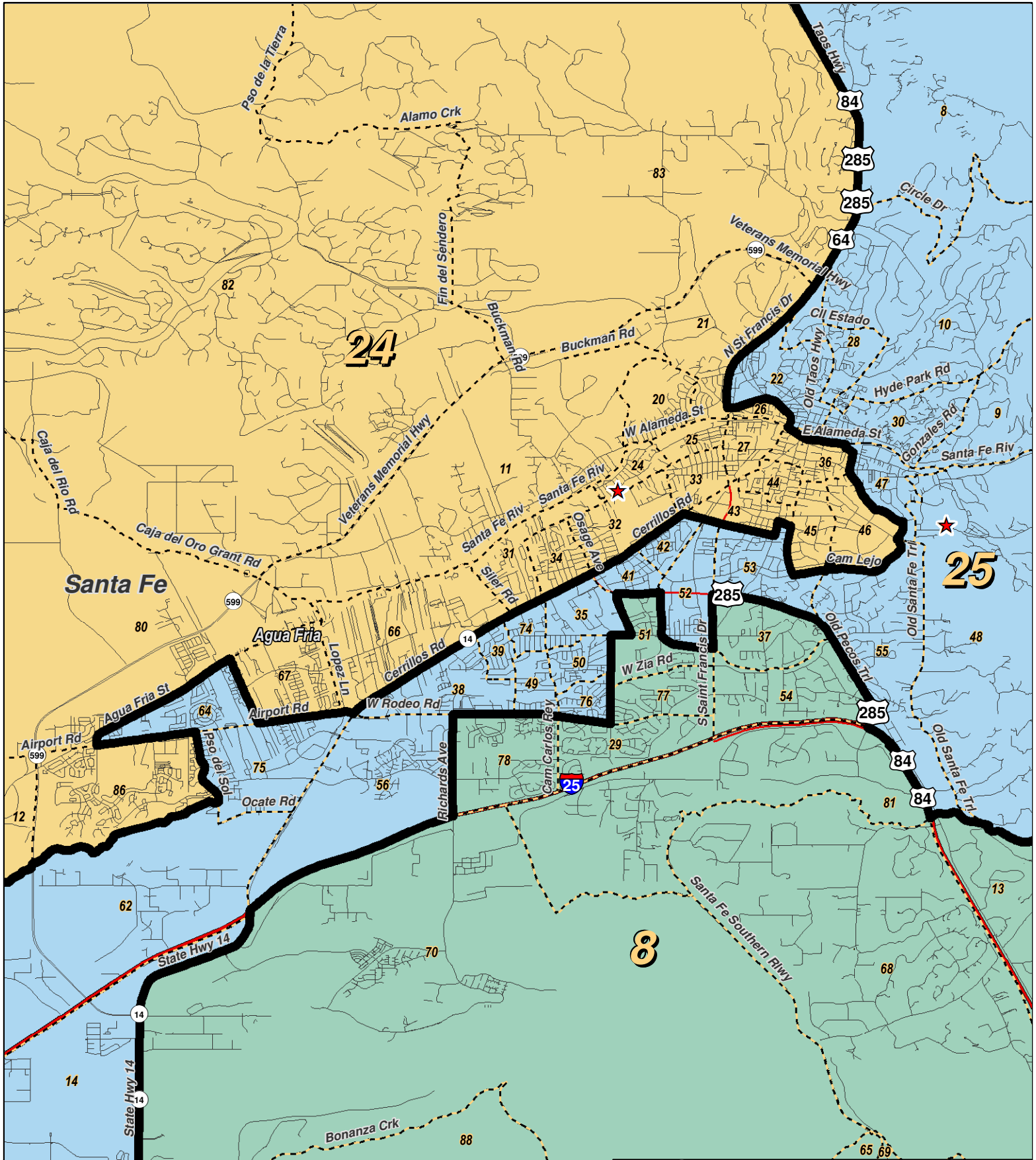
For the New Mexico Legislative Council Service



LEGEND Created: January 03, 2012

- ★ Legislators
- Precincts
- Counties
- ~ Rivers
- ⊕ Lakes / Ponds
- ↔ Interstate
- ⚡ US Highway
- ⚡ State Highway

Research & Polling, Inc. distributes this map assuming no liability for any errors, omissions, or inaccuracies in the information provided regardless of the cause in reliance upon any maps.



RESEARCH & POLLING INC.

For the New Mexico Legislative Council Service

0 1 2 Miles

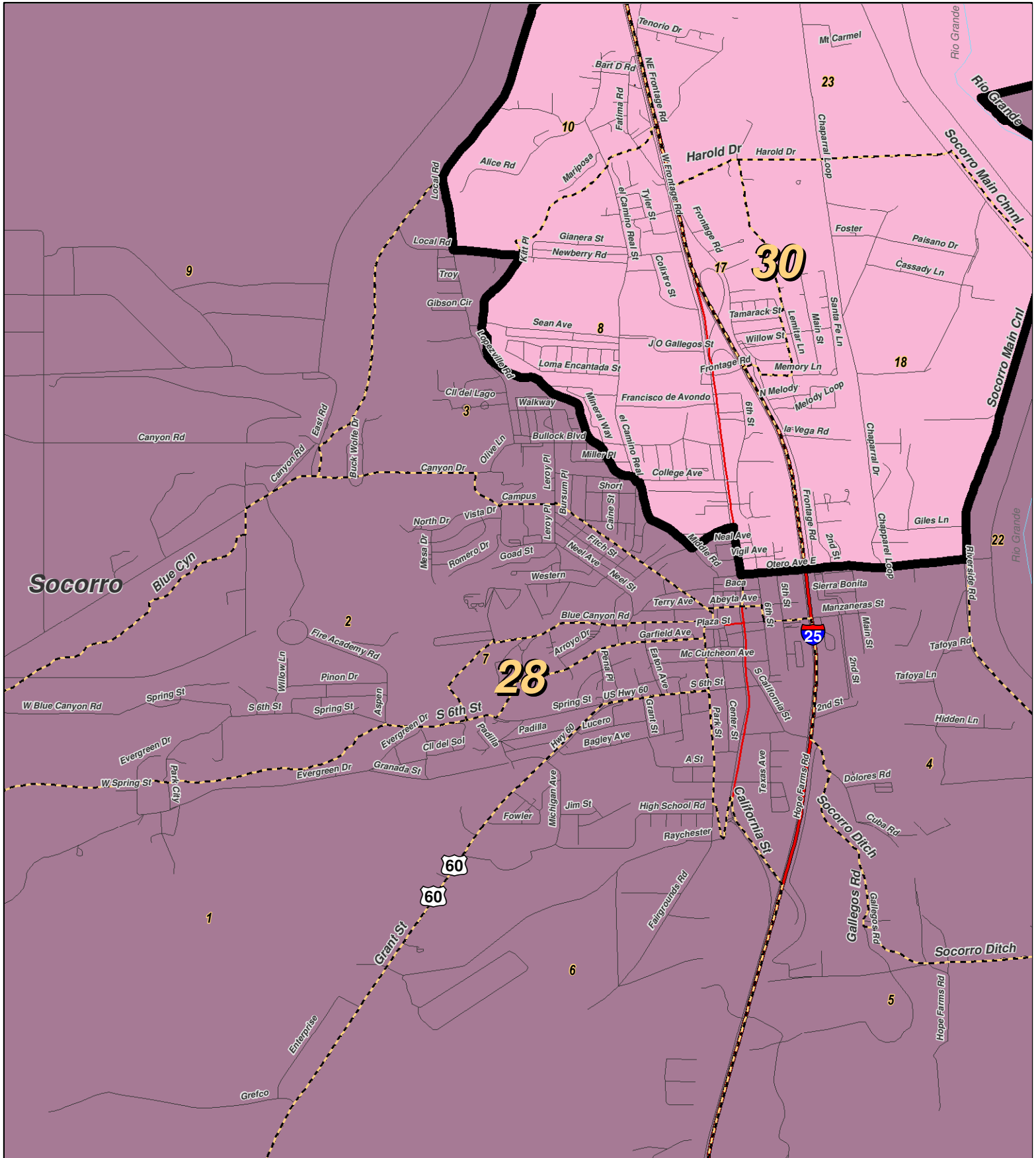
NEW MEXICO



LEGEND Created: January 03, 2012

| | | |
|---------------|-----------------|-----------------|
| ★ Legislators | ~ Rivers | ↗ Interstate |
| □ Precincts | ☪ Lakes / Ponds | ↘ US Highway |
| □ Counties | | ~ State Highway |

Research & Polling, Inc. distributes this map assuming no liability for any errors, omissions, or inaccuracies in the information provided regardless of the cause in reliance upon any maps.



RESEARCH & POLLING INC.
 For the New Mexico Legislative Council Service

0 0.9 Miles

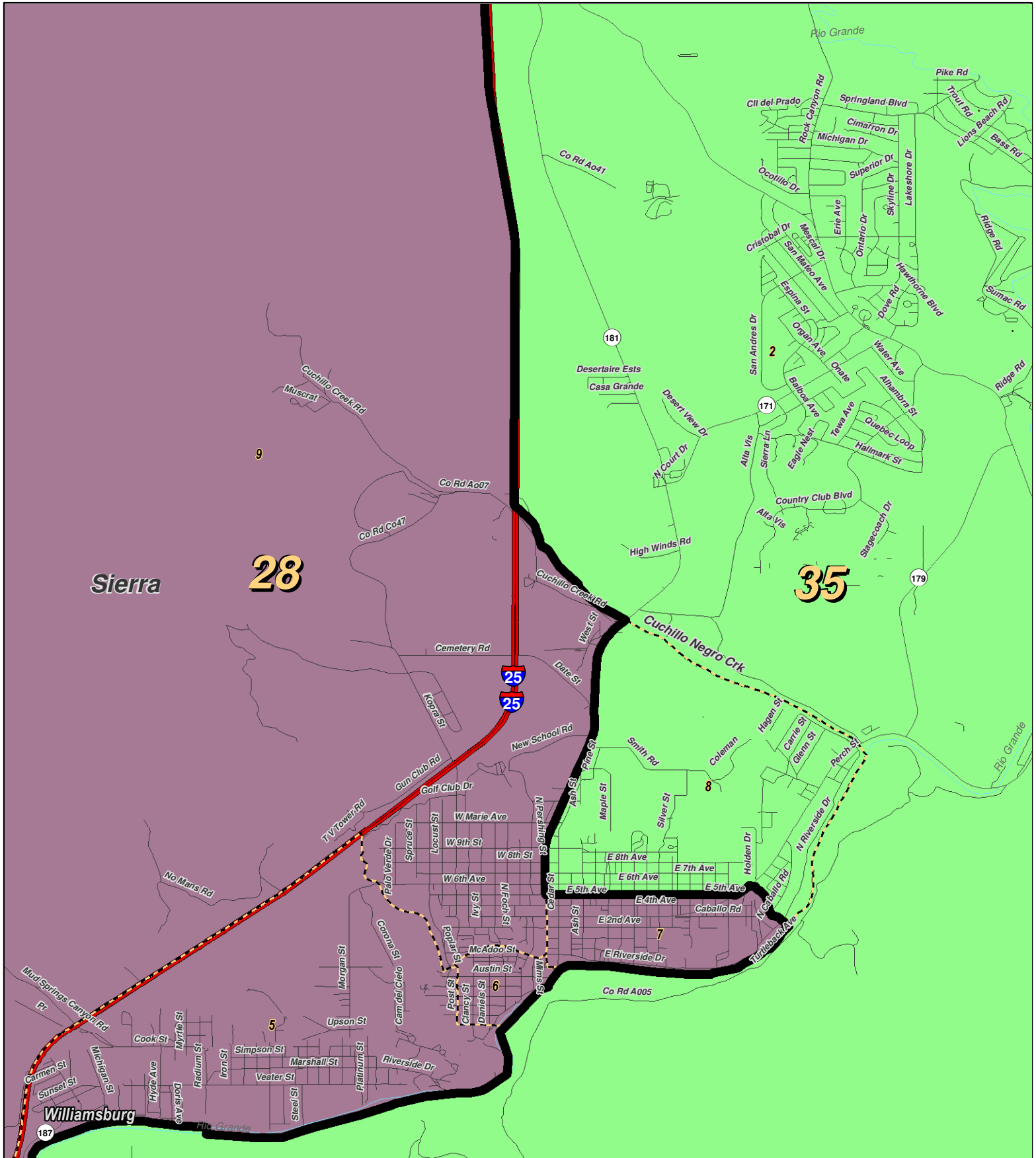
Scale bar and north arrow.



LEGEND Created: January 03, 2012

- ★ Legislators
- ▭ Precincts
- Counties
- ~ Rivers
- ⊕ Lakes / Ponds
- ≡ Interstate
- ≡ US Highway
- ≡ State Highway

Research & Polling, Inc. distributes this map assuming no liability for any errors, omissions, or inaccuracies in the information provided regardless of the cause in reliance upon any maps.



0 1 Miles

RESEARCH & POLLING INC.

For the New Mexico Legislative Council Service



LEGEND Created: January 03, 2012

| | | |
|---------------|-----------------|-----------------|
| ★ Legislators | ~ Rivers | ↗ Interstate |
| ▭ Precincts | ☪ Lakes / Ponds | ↔ US Highway |
| ▭ Counties | | ~ State Highway |

Research & Polling, Inc. distributes this map assuming no liability for any errors, omissions, or inaccuracies in the information provided regardless of the cause in reliance upon any maps.

| District | Pop | Deviation | Hispanic | Non-Hispanic Origin | | | | |
|----------|--------|------------|--------------|---------------------|-----------------|------------|------------|-------------|
| | | | | White | Native American | Black | Asian | Other Races |
| 1 | 48,690 | -338 -0.7% | 10,616 21.8% | 22,522 46.3% | 13,817 28.4% | 360 0.7% | 194 0.4% | 1,181 2.4% |
| 18+ | 34,540 | | 6,490 18.8% | 17,819 51.6% | 9,222 26.7% | 279 0.8% | 161 0.5% | 569 1.6% |
| 2 | 48,877 | -151 -0.3% | 12,319 25.2% | 30,527 62.5% | 4,679 9.6% | 213 0.4% | 206 0.4% | 933 1.9% |
| 18+ | 35,368 | | 7,681 21.7% | 23,804 67.3% | 3,088 8.7% | 130 0.4% | 161 0.5% | 504 1.4% |
| 3 | 48,709 | -319 -0.7% | 6,949 14.3% | 5,351 11.0% | 34,915 71.7% | 194 0.4% | 280 0.6% | 1,020 2.1% |
| 18+ | 33,718 | | 4,515 13.4% | 4,380 13.0% | 23,975 71.1% | 163 0.5% | 233 0.7% | 452 1.3% |
| 4 | 48,546 | -482 -1.0% | 4,201 8.7% | 4,106 8.5% | 38,970 80.3% | 155 0.3% | 286 0.6% | 828 1.7% |
| 18+ | 33,322 | | 2,578 7.7% | 3,489 10.5% | 26,582 79.8% | 120 0.4% | 211 0.6% | 342 1.0% |
| 5 | 49,475 | 447 0.9% | 27,427 55.4% | 18,288 37.0% | 1,703 3.4% | 175 0.4% | 1,241 2.5% | 641 1.3% |
| 18+ | 37,372 | | 19,811 53.0% | 14,898 39.9% | 1,226 3.3% | 134 0.4% | 911 2.4% | 392 1.0% |
| 6 | 49,034 | 6 0.0% | 30,483 62.2% | 14,360 29.3% | 3,038 6.2% | 139 0.3% | 245 0.5% | 769 1.6% |
| 18+ | 38,644 | | 22,732 58.8% | 12,750 33.0% | 2,280 5.9% | 119 0.3% | 218 0.6% | 545 1.4% |
| 7 | 49,122 | 94 0.2% | 17,832 36.3% | 28,624 58.3% | 369 0.8% | 1,011 2.1% | 477 1.0% | 809 1.6% |
| 18+ | 37,862 | | 12,582 33.2% | 23,343 61.7% | 302 0.8% | 758 2.0% | 383 1.0% | 494 1.3% |
| 8 | 49,127 | 99 0.2% | 26,433 53.8% | 20,245 41.2% | 629 1.3% | 531 1.1% | 588 1.2% | 701 1.4% |
| 18+ | 39,617 | | 19,822 50.0% | 17,855 45.1% | 555 1.4% | 460 1.2% | 461 1.2% | 464 1.2% |
| 9 | 48,824 | -204 -0.4% | 17,833 36.5% | 27,099 55.5% | 1,318 2.7% | 882 1.8% | 633 1.3% | 1,059 2.2% |
| 18+ | 37,771 | | 12,383 32.8% | 22,605 59.8% | 991 2.6% | 680 1.8% | 508 1.3% | 604 1.6% |
| 10 | 49,088 | 60 0.1% | 21,008 42.8% | 22,706 46.3% | 2,062 4.2% | 1,081 2.2% | 1,197 2.4% | 1,034 2.1% |
| 18+ | 37,477 | | 14,682 39.2% | 18,838 50.3% | 1,555 4.1% | 824 2.2% | 930 2.5% | 648 1.7% |
| 11 | 49,005 | -23 -0.0% | 38,980 79.5% | 6,775 13.8% | 1,182 2.4% | 1,049 2.1% | 368 0.8% | 651 1.3% |
| 18+ | 32,264 | | 24,597 76.2% | 5,410 16.8% | 825 2.6% | 773 2.4% | 289 0.9% | 370 1.1% |
| 12 | 49,384 | 356 0.7% | 35,910 72.7% | 9,689 19.6% | 1,550 3.1% | 979 2.0% | 439 0.9% | 817 1.7% |
| 18+ | 36,431 | | 25,108 68.9% | 8,441 23.2% | 1,188 3.3% | 791 2.2% | 351 1.0% | 552 1.5% |

| District | Pop | Deviation | Hispanic | Non-Hispanic Origin | | | | |
|----------|--------|------------|--------------|---------------------|-----------------|------------|------------|-------------|
| | | | | White | Native American | Black | Asian | Other Races |
| 13 | 49,012 | -16 -0.0% | 26,697 54.5% | 18,404 37.5% | 1,793 3.7% | 640 1.3% | 627 1.3% | 851 1.7% |
| 18+ | 38,901 | | 19,665 50.6% | 16,228 41.7% | 1,376 3.5% | 516 1.3% | 533 1.4% | 583 1.5% |
| 14 | 49,019 | -9 -0.0% | 40,130 81.9% | 6,539 13.3% | 780 1.6% | 927 1.9% | 148 0.3% | 495 1.0% |
| 18+ | 34,212 | | 26,870 78.5% | 5,593 16.3% | 588 1.7% | 744 2.2% | 121 0.4% | 296 0.9% |
| 15 | 49,096 | 68 0.1% | 16,676 34.0% | 25,824 52.6% | 2,410 4.9% | 1,238 2.5% | 1,848 3.8% | 1,100 2.2% |
| 18+ | 38,428 | | 11,952 31.1% | 21,687 56.4% | 1,760 4.6% | 988 2.6% | 1,375 3.6% | 666 1.7% |
| 16 | 49,008 | -20 -0.0% | 19,328 39.4% | 23,017 47.0% | 2,378 4.9% | 1,570 3.2% | 1,468 3.0% | 1,247 2.5% |
| 18+ | 40,909 | | 14,579 35.6% | 20,947 51.2% | 1,878 4.6% | 1,303 3.2% | 1,286 3.1% | 916 2.2% |
| 17 | 48,991 | -37 -0.1% | 17,593 35.9% | 24,669 50.4% | 2,093 4.3% | 1,759 3.6% | 1,639 3.3% | 1,238 2.5% |
| 18+ | 38,018 | | 12,099 31.8% | 21,196 55.8% | 1,430 3.8% | 1,295 3.4% | 1,267 3.3% | 731 1.9% |
| 18 | 49,181 | 153 0.3% | 14,000 28.5% | 29,798 60.6% | 1,562 3.2% | 1,169 2.4% | 1,583 3.2% | 1,069 2.2% |
| 18+ | 39,586 | | 10,207 25.8% | 25,393 64.1% | 1,158 2.9% | 938 2.4% | 1,244 3.1% | 646 1.6% |
| 19 | 48,952 | -76 -0.2% | 12,237 25.0% | 32,563 66.5% | 1,235 2.5% | 688 1.4% | 1,325 2.7% | 904 1.8% |
| 18+ | 39,427 | | 8,530 21.6% | 27,954 70.9% | 840 2.1% | 524 1.3% | 1,008 2.6% | 571 1.4% |
| 20 | 48,994 | -34 -0.1% | 11,661 23.8% | 32,343 66.0% | 1,131 2.3% | 1,017 2.1% | 1,670 3.4% | 1,172 2.4% |
| 18+ | 39,059 | | 8,308 21.3% | 27,065 69.3% | 873 2.2% | 820 2.1% | 1,302 3.3% | 691 1.8% |
| 21 | 48,598 | -430 -0.9% | 18,735 38.6% | 25,113 51.7% | 1,166 2.4% | 1,373 2.8% | 969 2.0% | 1,242 2.6% |
| 18+ | 33,693 | | 11,482 34.1% | 19,081 56.6% | 801 2.4% | 991 2.9% | 722 2.1% | 616 1.8% |
| 22 | 48,547 | -481 -1.0% | 7,851 16.2% | 4,534 9.3% | 35,379 72.9% | 124 0.3% | 110 0.2% | 549 1.1% |
| 18+ | 34,343 | | 5,811 16.9% | 3,887 11.3% | 24,164 70.4% | 95 0.3% | 91 0.3% | 295 0.9% |
| 23 | 49,300 | 272 0.6% | 22,432 45.5% | 22,252 45.1% | 1,402 2.8% | 1,213 2.5% | 880 1.8% | 1,121 2.3% |
| 18+ | 36,308 | | 15,140 41.7% | 17,904 49.3% | 1,012 2.8% | 917 2.5% | 683 1.9% | 652 1.8% |
| 24 | 48,589 | -439 -0.9% | 27,656 56.9% | 18,112 37.3% | 1,340 2.8% | 293 0.6% | 501 1.0% | 687 1.4% |
| 18+ | 37,768 | | 19,459 51.5% | 16,179 42.8% | 993 2.6% | 250 0.7% | 407 1.1% | 480 1.3% |

| District | Pop | Deviation | Hispanic | Non-Hispanic Origin | | | | |
|----------|--------|------------|--------------|---------------------|-----------------|------------|----------|-------------|
| | | | | White | Native American | Black | Asian | Other Races |
| 25 | 49,367 | 339 0.7% | 28,326 57.4% | 18,414 37.3% | 1,222 2.5% | 323 0.7% | 459 0.9% | 623 1.3% |
| 18+ | 38,986 | | 20,445 52.4% | 16,568 42.5% | 846 2.2% | 283 0.7% | 397 1.0% | 447 1.1% |
| 26 | 49,263 | 235 0.5% | 26,549 53.9% | 17,418 35.4% | 1,999 4.1% | 1,472 3.0% | 765 1.6% | 1,060 2.2% |
| 18+ | 35,626 | | 17,928 50.3% | 13,873 38.9% | 1,514 4.2% | 1,173 3.3% | 605 1.7% | 533 1.5% |
| 27 | 48,969 | -59 -0.1% | 26,545 54.2% | 18,839 38.5% | 299 0.6% | 2,111 4.3% | 352 0.7% | 823 1.7% |
| 18+ | 35,349 | | 17,714 50.1% | 15,142 42.8% | 239 0.7% | 1,494 4.2% | 300 0.8% | 460 1.3% |
| 28 | 48,545 | -483 -1.0% | 20,869 43.0% | 25,738 53.0% | 659 1.4% | 289 0.6% | 268 0.6% | 722 1.5% |
| 18+ | 38,642 | | 14,924 38.6% | 22,231 57.5% | 500 1.3% | 224 0.6% | 227 0.6% | 536 1.4% |
| 29 | 49,368 | 340 0.7% | 29,274 59.3% | 17,859 36.2% | 965 2.0% | 501 1.0% | 196 0.4% | 573 1.2% |
| 18+ | 36,225 | | 19,713 54.4% | 14,842 41.0% | 735 2.0% | 405 1.1% | 162 0.4% | 368 1.0% |
| 30 | 48,826 | -202 -0.4% | 26,837 55.0% | 16,826 34.5% | 3,619 7.4% | 592 1.2% | 283 0.6% | 669 1.4% |
| 18+ | 36,421 | | 18,857 51.8% | 14,017 38.5% | 2,441 6.7% | 479 1.3% | 226 0.6% | 401 1.1% |
| 31 | 49,095 | 67 0.1% | 43,946 89.5% | 4,744 9.7% | 70 0.1% | 131 0.3% | 60 0.1% | 144 0.3% |
| 18+ | 33,262 | | 28,935 87.0% | 4,023 12.1% | 54 0.2% | 106 0.3% | 50 0.2% | 94 0.3% |
| 32 | 48,769 | -259 -0.5% | 28,665 58.8% | 17,992 36.9% | 367 0.8% | 913 1.9% | 248 0.5% | 584 1.2% |
| 18+ | 34,694 | | 18,428 53.1% | 14,673 42.3% | 309 0.9% | 712 2.1% | 192 0.6% | 380 1.1% |
| 33 | 48,680 | -348 -0.7% | 16,490 33.9% | 30,139 61.9% | 749 1.5% | 383 0.8% | 233 0.5% | 686 1.4% |
| 18+ | 37,853 | | 10,967 29.0% | 25,444 67.2% | 546 1.4% | 296 0.8% | 177 0.5% | 423 1.1% |
| 34 | 49,012 | -16 -0.0% | 22,287 45.5% | 25,094 51.2% | 398 0.8% | 392 0.8% | 306 0.6% | 535 1.1% |
| 18+ | 36,109 | | 14,202 39.3% | 20,685 57.3% | 334 0.9% | 305 0.8% | 242 0.7% | 341 0.9% |
| 35 | 49,130 | 102 0.2% | 30,153 61.4% | 17,635 35.9% | 297 0.6% | 337 0.7% | 198 0.4% | 510 1.0% |
| 18+ | 35,853 | | 19,644 54.8% | 15,200 42.4% | 232 0.6% | 261 0.7% | 168 0.5% | 348 1.0% |
| 36 | 49,258 | 230 0.5% | 29,420 59.7% | 17,968 36.5% | 385 0.8% | 635 1.3% | 258 0.5% | 592 1.2% |
| 18+ | 36,277 | | 19,778 54.5% | 15,109 41.6% | 289 0.8% | 506 1.4% | 213 0.6% | 382 1.1% |

| District | Pop | Deviation | Hispanic | Non-Hispanic Origin | | | | |
|---------------|-----------|----------------------|---------------|---------------------|-----------------|-------------|-------------|-------------|
| | | | | White | Native American | Black | Asian | Other Races |
| 37 | 49,354 | 326 0.7% | 22,504 45.6% | 23,776 48.2% | 358 0.7% | 1,020 2.1% | 883 1.8% | 813 1.6% |
| 18+ | 37,975 | | 15,261 40.2% | 20,367 53.6% | 287 0.8% | 809 2.1% | 700 1.8% | 551 1.5% |
| 38 | 49,468 | 440 0.9% | 31,646 64.0% | 14,718 29.8% | 633 1.3% | 950 1.9% | 803 1.6% | 718 1.5% |
| 18+ | 37,987 | | 22,443 59.1% | 13,012 34.3% | 523 1.4% | 754 2.0% | 719 1.9% | 536 1.4% |
| 39 | 49,140 | 112 0.2% | 23,178 47.2% | 20,088 40.9% | 2,062 4.2% | 1,761 3.6% | 905 1.8% | 1,146 2.3% |
| 18+ | 36,346 | | 15,159 41.7% | 16,918 46.5% | 1,482 4.1% | 1,348 3.7% | 763 2.1% | 676 1.9% |
| 40 | 49,176 | 148 0.3% | 14,171 28.8% | 27,383 55.7% | 3,641 7.4% | 1,938 3.9% | 656 1.3% | 1,387 2.8% |
| 18+ | 37,103 | | 9,537 25.7% | 22,392 60.4% | 2,400 6.5% | 1,479 4.0% | 534 1.4% | 761 2.1% |
| 41 | 49,096 | 68 0.1% | 27,631 56.3% | 18,568 37.8% | 312 0.6% | 1,930 3.9% | 134 0.3% | 521 1.1% |
| 18+ | 34,461 | | 17,628 51.2% | 14,800 42.9% | 228 0.7% | 1,419 4.1% | 107 0.3% | 279 0.8% |
| 42 | 49,495 | 467 1.0% | 19,925 40.3% | 27,151 54.9% | 432 0.9% | 1,004 2.0% | 376 0.8% | 607 1.2% |
| 18+ | 36,300 | | 12,680 34.9% | 21,806 60.1% | 341 0.9% | 788 2.2% | 318 0.9% | 367 1.0% |
| Totals | 2,059,179 | Ideal: 49,028 | 953,403 46.3% | 833,810 40.5% | 175,368 8.5% | 35,462 1.7% | 26,305 1.3% | 34,831 1.2% |
| 18+ | 1,540,507 | | 651,326 42.3% | 697,848 45.3% | 121,962 7.9% | 27,453 1.8% | 20,956 1.4% | 20,962 1.0% |

District Profile

| District | Total Population | Deviation | | Total Adult Native American | Adult Hispanic | Adult Non-Hispanic | | | Performance Measure | | Registered Voters | | | | |
|----------|------------------|-----------|-------|-----------------------------|----------------|--------------------|----------|-------|---------------------|-------|-------------------|-------|-------|-------|---------|
| | | | | | | White | American | Black | Dem | Rep | Total | % Dem | % Rep | % DTS | % Other |
| 1 | 48,690 | -338 | -0.7% | 28.9% | 18.8% | 51.6% | 26.7% | 0.8% | 30.4% | 69.6% | 22,592 | 29.7% | 50.7% | 16.9% | 2.6% |
| 2 | 48,877 | -151 | -0.3% | 10.6% | 21.7% | 67.3% | 8.7% | 0.4% | 26.1% | 73.9% | 25,968 | 26.2% | 55.0% | 15.8% | 2.9% |
| 3 | 48,709 | -319 | -0.7% | 73.9% | 13.4% | 13.0% | 71.1% | 0.5% | 65.1% | 34.9% | 25,115 | 59.5% | 21.4% | 17.2% | 1.9% |
| 4 | 48,546 | -482 | -1.0% | 82.3% | 7.7% | 10.5% | 79.8% | 0.4% | 72.2% | 27.8% | 24,558 | 64.7% | 16.3% | 17.3% | 1.7% |
| 5 | 49,475 | 447 | 0.9% | 5.0% | 53.0% | 39.9% | 3.3% | 0.4% | 59.2% | 40.8% | 31,891 | 60.5% | 23.5% | 13.8% | 2.3% |
| 6 | 49,034 | 6 | 0.0% | 8.3% | 58.8% | 33.0% | 5.9% | 0.3% | 76.7% | 23.3% | 33,501 | 74.0% | 12.5% | 10.4% | 3.0% |
| 7 | 49,122 | 94 | 0.2% | 2.2% | 33.2% | 61.7% | 0.8% | 2.0% | 38.8% | 61.2% | 29,334 | 45.1% | 42.1% | 11.8% | 1.0% |
| 8 | 49,127 | 99 | 0.2% | 3.1% | 50.0% | 45.1% | 1.4% | 1.2% | 73.5% | 26.5% | 36,445 | 68.2% | 14.9% | 14.7% | 2.3% |
| 9 | 48,824 | -204 | -0.4% | 4.1% | 32.8% | 59.8% | 2.6% | 1.8% | 47.0% | 53.0% | 32,150 | 42.5% | 38.8% | 14.8% | 3.8% |
| 10 | 49,088 | 60 | 0.1% | 5.8% | 39.2% | 50.3% | 4.1% | 2.2% | 48.1% | 51.9% | 30,311 | 43.1% | 37.7% | 16.0% | 3.2% |
| 11 | 49,005 | -23 | -0.0% | 4.4% | 76.2% | 16.8% | 2.6% | 2.4% | 63.4% | 36.6% | 18,092 | 54.3% | 21.3% | 21.1% | 3.3% |
| 12 | 49,384 | 356 | 0.7% | 5.1% | 68.9% | 23.2% | 3.3% | 2.2% | 71.8% | 28.2% | 26,277 | 60.2% | 17.8% | 18.2% | 3.7% |
| 13 | 49,012 | -16 | -0.0% | 5.5% | 50.6% | 41.7% | 3.5% | 1.3% | 67.8% | 32.2% | 33,408 | 57.6% | 21.7% | 16.7% | 4.0% |
| 14 | 49,019 | -9 | -0.0% | 3.6% | 78.5% | 16.3% | 1.7% | 2.2% | 67.8% | 32.2% | 21,409 | 60.3% | 18.6% | 18.5% | 2.5% |
| 15 | 49,096 | 68 | 0.1% | 6.1% | 31.1% | 56.4% | 4.6% | 2.6% | 46.9% | 53.1% | 32,788 | 41.4% | 39.3% | 15.9% | 3.4% |
| 16 | 49,008 | -20 | -0.0% | 6.7% | 35.6% | 51.2% | 4.6% | 3.2% | 73.1% | 26.9% | 34,632 | 57.0% | 18.0% | 19.3% | 5.7% |
| 17 | 48,991 | -37 | -0.1% | 5.6% | 31.8% | 55.8% | 3.8% | 3.4% | 48.8% | 51.2% | 30,496 | 43.4% | 36.2% | 17.1% | 3.3% |
| 18 | 49,181 | 153 | 0.3% | 4.3% | 25.8% | 64.1% | 2.9% | 2.4% | 45.4% | 54.6% | 35,591 | 40.6% | 41.3% | 14.7% | 3.3% |
| 19 | 48,952 | -76 | -0.2% | 3.3% | 21.6% | 70.9% | 2.1% | 1.3% | 45.3% | 54.7% | 35,423 | 38.5% | 42.0% | 16.1% | 3.4% |
| 20 | 48,994 | -34 | -0.1% | 3.4% | 21.3% | 69.3% | 2.2% | 2.1% | 42.0% | 58.0% | 35,354 | 36.9% | 45.0% | 15.1% | 3.0% |
| 21 | 48,598 | -430 | -0.9% | 4.0% | 34.1% | 56.6% | 2.4% | 2.9% | 42.1% | 57.9% | 25,828 | 39.0% | 42.8% | 14.0% | 4.3% |
| 22 | 48,547 | -481 | -1.0% | 73.2% | 16.9% | 11.3% | 70.4% | 0.3% | 74.5% | 25.5% | 25,543 | 70.7% | 13.2% | 13.8% | 2.3% |
| 23 | 49,300 | 272 | 0.6% | 4.5% | 41.7% | 49.3% | 2.8% | 2.5% | 48.5% | 51.5% | 31,022 | 43.9% | 38.3% | 14.7% | 3.1% |
| 24 | 48,589 | -439 | -0.9% | 4.5% | 51.5% | 42.8% | 2.6% | 0.7% | 74.9% | 25.1% | 28,501 | 66.5% | 13.4% | 17.5% | 2.6% |
| 25 | 49,367 | 339 | 0.7% | 4.0% | 52.4% | 42.5% | 2.2% | 0.7% | 74.5% | 25.5% | 31,485 | 66.7% | 13.9% | 17.0% | 2.4% |
| 26 | 49,263 | 235 | 0.5% | 5.9% | 50.3% | 38.9% | 4.2% | 3.3% | 51.8% | 48.2% | 24,641 | 46.5% | 33.8% | 16.1% | 3.5% |
| 27 | 48,969 | -59 | -0.1% | 2.5% | 50.1% | 42.8% | 0.7% | 4.2% | 48.2% | 51.8% | 22,656 | 53.3% | 32.6% | 13.0% | 1.1% |
| 28 | 48,545 | -483 | -1.0% | 3.3% | 38.6% | 57.5% | 1.3% | 0.6% | 53.3% | 46.7% | 32,802 | 53.1% | 30.5% | 14.0% | 2.4% |
| 29 | 49,368 | 340 | 0.7% | 3.8% | 54.4% | 41.0% | 2.0% | 1.1% | 47.3% | 52.7% | 24,949 | 46.5% | 35.1% | 15.2% | 3.2% |
| 30 | 48,826 | -202 | -0.4% | 8.6% | 51.8% | 38.5% | 6.7% | 1.3% | 54.1% | 45.9% | 26,835 | 56.1% | 28.4% | 12.6% | 2.8% |

District Profile

| District | Total Population | Deviation | | Total Adult Native American | Adult Hispanic | Adult Non-Hispanic | | | Performance Measure | | Registered Voters | | | | |
|-----------|------------------|---------------|---------------|-----------------------------|----------------|--------------------|----------|-------|---------------------|-------|-------------------|-------|-------|-------|---------|
| | | | | | | White | American | Black | Dem | Rep | Total | % Dem | % Rep | % DTS | % Other |
| 31 | 49,095 | 67 | 0.1% | 1.0% | 87.0% | 12.1% | 0.2% | 0.3% | 66.4% | 33.6% | 17,119 | 60.1% | 17.1% | 20.6% | 2.1% |
| 32 | 48,769 | -259 | -0.5% | 2.3% | 53.1% | 42.3% | 0.9% | 2.1% | 40.7% | 59.3% | 21,612 | 39.3% | 42.0% | 15.6% | 3.1% |
| 33 | 48,680 | -348 | -0.7% | 2.7% | 29.0% | 67.2% | 1.4% | 0.8% | 35.4% | 64.6% | 29,855 | 30.9% | 52.9% | 12.9% | 3.2% |
| 34 | 49,012 | -16 | -0.0% | 2.2% | 39.3% | 57.3% | 0.9% | 0.8% | 34.1% | 65.9% | 23,667 | 39.8% | 43.9% | 15.2% | 1.1% |
| 35 | 49,130 | 102 | 0.2% | 2.2% | 54.8% | 42.4% | 0.6% | 0.7% | 49.6% | 50.4% | 22,635 | 50.1% | 31.3% | 16.8% | 1.9% |
| 36 | 49,258 | 230 | 0.5% | 2.5% | 54.5% | 41.6% | 0.8% | 1.4% | 50.7% | 49.3% | 25,062 | 46.3% | 32.3% | 17.9% | 3.4% |
| 37 | 49,354 | 326 | 0.7% | 2.1% | 40.2% | 53.6% | 0.8% | 2.1% | 46.7% | 53.3% | 27,971 | 40.5% | 36.8% | 19.2% | 3.5% |
| 38 | 49,468 | 440 | 0.9% | 3.3% | 59.1% | 34.3% | 1.4% | 2.0% | 61.4% | 38.6% | 27,340 | 52.7% | 24.0% | 19.4% | 3.9% |
| 39 | 49,140 | 112 | 0.2% | 6.1% | 41.7% | 46.5% | 4.1% | 3.7% | 55.2% | 44.8% | 24,855 | 45.7% | 30.1% | 19.7% | 4.5% |
| 40 | 49,176 | 148 | 0.3% | 8.4% | 25.7% | 60.4% | 6.5% | 4.0% | 37.8% | 62.2% | 24,905 | 34.9% | 46.1% | 18.1% | 0.9% |
| 41 | 49,096 | 68 | 0.1% | 1.8% | 51.2% | 42.9% | 0.7% | 4.1% | 43.7% | 56.3% | 21,105 | 48.2% | 34.8% | 16.5% | 0.5% |
| 42 | 49,495 | 467 | 1.0% | 2.2% | 34.9% | 60.1% | 0.9% | 2.2% | 26.8% | 73.2% | 23,492 | 30.0% | 55.2% | 13.8% | 1.0% |
| NM | 2,059,179 | Ideal: | 49,028 | 9.6% | 42.3% | 45.3% | 7.9% | 1.8% | 53.0% | 47.0% | 1,159,215 | 49.3% | 31.9% | 15.9% | 2.9% |

NM Senate: SD_187891.2_James_2

District Definitions by County and Precinct

SENATE DISTRICT ONE.--Senate district one is composed of San Juan county precincts 21, 22, 24 through 30, 32 through 40, 43, 45, 46, 50 through 52, 55, 56, 59 and 70.

SENATE DISTRICT TWO.--Senate district two is composed of San Juan county precincts 31, 41, 42, 44, 47 through 49, 54, 57, 58, 60 through 69 and 71 through 77.

SENATE DISTRICT THREE.--Senate district three is composed of McKinley county precincts 2, 5, 6, 20, 21, 31, 33, 34, 37 through 44, 56, 57 and 59; and San Juan county precincts 1 through 8, 13, 16 through 20, 23 and 53.

SENATE DISTRICT FOUR.--Senate district four is composed of Cibola county precinct 6; McKinley county precincts 1, 3, 4, 7 through 9, 11 through 13, 16 through 19, 22 through 30, 32, 35, 36, 45 through 50, 52 through 55 and 58; and San Juan county precincts 9 through 12.

SENATE DISTRICT FIVE.--Senate district five is composed of Los Alamos county; Rio Arriba county precincts 2 through 4, 7 through 14, 31, 35, 36 and 40; Sandoval county precincts 16, 18, 51, 78 and 79; and Santa Fe county precincts 1, 2, 58, 59 and 79.

SENATE DISTRICT SIX.--Senate district six is composed of Mora county precincts 2, 3 and 6 through 10; Rio Arriba county precincts 1, 5, 6, 15 through 19, 22, 23, 25 through 28, 30, 32 through 34, 37 through 39, 41 and 42; San Miguel county precinct 10; and Taos county precincts 1 through 6, 8 through 32 and 34 through 36.

SENATE DISTRICT SEVEN.--Senate district seven is composed of Colfax county; Curry county precincts 1 through 3, 10, 12, 13, 15 through 19, 24, 32 through 35 and 37; Harding county; Mora county precinct 11; Quay county; San Miguel county precinct 15; Taos county precincts 7 and 33; and Union county.

SENATE DISTRICT EIGHT.--Senate district eight is composed of Mora county precincts 1, 4 and 5; San Miguel county precincts 1 through 6, 8, 9, 11, 12, 22 and 24 through 28; and Santa Fe county precincts 13, 29, 37, 51, 54, 57, 65, 68 through 71, 77, 78, 81 and 88.

SENATE DISTRICT NINE.--Senate district nine is composed of Sandoval county precincts 1, 3, 4, 11 through 13, 33 through 39, 50, 52 through 55, 57 through 62, 64, 65, 74, 82 and 83.

SENATE DISTRICT TEN.--Senate district ten is composed of Bernalillo county precincts 2 through 10, 13, 19, 68, 69, 78, 79, 83, 86, 89, 108, 116, 171, 410, 418, 422 and 455.

SENATE DISTRICT ELEVEN.--Senate district eleven is composed of Bernalillo county precincts 41, 42, 52 through 54, 56, 59, 60, 73, 90, 97, 137, 138 and 140 through 144.

SENATE DISTRICT TWELVE.--Senate district twelve is composed of Bernalillo county precincts 33 through 36, 38, 40, 46 through 48, 55, 61, 62, 64, 65, 70, 104, 120 through 125, 131 through 133, 135, 136, 154, 162, 165, 166 and 225.

SENATE DISTRICT THIRTEEN.--Senate district thirteen is composed of Bernalillo county precincts 11, 12, 14 through 18, 152, 153, 161, 163, 164, 180 through 183, 185 through 187, 191 through 197, 211, 212, 216, 341 through 347, 357, 371, 374, 375 and 442 through 444.

SENATE DISTRICT FOURTEEN.--Senate district fourteen is composed of Bernalillo county precincts 32, 43 through 45, 49 through 51, 63, 66, 67, 71, 72, 74 through 77, 91, 92, 94, 96, 98, 99, 106, 109 and 139.

SENATE DISTRICT FIFTEEN.--Senate district fifteen is composed of Bernalillo county precincts 400, 403, 405 through 409, 419 through 421, 423 through 425, 431 through 440, 446, 448, 456, 485 through 490, 510, 567 and 601.

SENATE DISTRICT SIXTEEN.--Senate district sixteen is composed of Bernalillo county precincts 95, 101 through 103, 105, 214, 215, 217, 221, 223, 224, 226, 241 through 245, 251 through 254, 256, 271, 272, 281 through 283, 285, 287, 311 through 317, 321 through 323, 351 through 356, 358 and 381 through 387.

SENATE DISTRICT SEVENTEEN.--Senate district seventeen is composed of Bernalillo county precincts 291 through 293, 296 through 300, 304 through 308, 328 through 330, 472 through 476, 530, 532 through 536, 540, 542 through 550 and 561.

SENATE DISTRICT EIGHTEEN.--Senate district eighteen is composed of Bernalillo county precincts 372, 373, 401, 402, 404, 411 through 415, 426, 427, 441, 445, 450, 461, 462, 466, 481, 482, 484, 491 through 500, 502, 506 through 509, 511 through 516, 523, 529, 538, 563 and 568.

SENATE DISTRICT NINETEEN.--Senate district nineteen is composed of Bernalillo county precincts 289, 290, 294, 295, 301 through 303, 324, 331 through 333, 537, 539, 555 through 559, 569, 570, 572, 573 and 603; Sandoval county precincts 2, 5, 28, 29, 56 and 76; and Santa Fe county precincts 15, 16, 18, 72 and 73.

SENATE DISTRICT TWENTY.--Senate district twenty is composed of Bernalillo county precincts 416, 417, 428 through 430, 447, 449, 451 through 454, 463 through 465, 471, 480, 483, 503 through 505, 517 through 522, 524 through 528, 531, 541, 560, 562, 564 through 566 and 602.

SENATE DISTRICT TWENTY-ONE.--Senate district twenty-one is composed of Sandoval county precincts 30 through 32, 40 through 43, 45, 47 through 49, 63, 66 through 69, 71 through 73, 75, 80, 81, 84 and 86.

SENATE DISTRICT TWENTY-TWO.--Senate district twenty-two is composed of Bernalillo county precincts 31 and 93; Cibola county precincts 1, 4, 5, 15, 17, 18, 20 and 23 through 25; McKinley county precincts 10, 14 and 15; Rio Arriba county precincts 20, 21, 24 and 29; San Juan county precincts 14 and 15; Sandoval county precincts 6 through 10, 14, 15, 17 and 19 through 27; Socorro county precincts 15 and 26; and Valencia county precinct 13.

SENATE DISTRICT TWENTY-THREE.--Senate district twenty-three is composed of Bernalillo county precincts 20 through 22, 24, 25, 30, 80, 82, 84, 85, 87, 110 through 112, 114, 117, 127 through 129, 150, 151, 170 and 184.

SENATE DISTRICT TWENTY-FOUR.--Senate district twenty-four is composed of Santa Fe county precincts 5, 6, 11, 12, 20, 21, 24 through 27, 31 through 34, 36, 40, 43 through 46, 60, 66, 67, 80, 82, 83 and 86.

SENATE DISTRICT TWENTY-FIVE.--Senate district twenty-five is composed of San Miguel county precinct 23; and Santa Fe county precincts 3, 4, 7 through 10, 14, 22, 23, 28, 30, 35, 38, 39, 41, 42, 47 through 50, 52, 53, 55, 56, 61, 62, 64, 74 through 76 and 87.

SENATE DISTRICT TWENTY-SIX.--Senate district twenty-six is composed of Bernalillo county precincts 1, 23, 26 through 29, 37, 39, 57, 58, 81, 88, 113, 115, 118, 119 and 134; and Sandoval county precincts 44, 46, 70 and 85.

SENATE DISTRICT TWENTY-SEVEN.--Senate district twenty-seven is composed of Chaves county precinct 10; Curry county precincts 4 through 9, 11, 14, 20 through 23, 25 through 31 and 36; De Baca county; Guadalupe county; Roosevelt county precincts 6 through 9, 17 and 18; and San Miguel county precincts 7, 13, 14 and 16 through 19.

SENATE DISTRICT TWENTY-EIGHT.--Senate district twenty-eight is composed of Catron county; Grant county precincts 1 through 9 and 11 through 35; Hidalgo county precinct 4; Sierra county precincts 3 through 7 and 9; and Socorro county precincts 1 through 7, 9, 11 through 14 and 22.

SENATE DISTRICT TWENTY-NINE.--Senate district twenty-nine is composed of Torrance county precincts 3 and 4; and Valencia county precincts 2, 4 through 12, 14 through 19, 22, 24, 28, 30, 36 through 38 and 40.

SENATE DISTRICT THIRTY.--Senate district thirty is composed of Cibola county precincts 2, 3, 7 through 14, 16, 19, 21 and 22; Socorro county precincts 8, 10, 16 through 21 and 23 through 25; and Valencia county precincts 1, 3, 20, 21, 23, 25 through 27, 29, 31 through 35, 39 and 41.

SENATE DISTRICT THIRTY-ONE.--Senate district thirty-one is composed of Dona Ana county precincts 7 through 17, 79 through 81, 96 and 97.

SENATE DISTRICT THIRTY-TWO.--Senate district thirty-two is composed of Chaves county precincts 4 through 6, 14 through 16, 22, 24, 25, 31 through 35, 42, 43, 51, 52, 61 through 63, 71 through 73, 81 through 85, 90 through 94 and 101 through 103.

SENATE DISTRICT THIRTY-THREE.--Senate district thirty-three is composed of Bernalillo county precinct 551; Chaves county precincts 2, 3, 7, 9, 11 through 13, 21, 23 and 36; Lincoln county; and Torrance county precincts 1, 2 and 5 through 16.

SENATE DISTRICT THIRTY-FOUR.--Senate district thirty-four is composed of Chaves county precinct 104; Eddy county precincts 1 through 8, 15 through 18, 20, 21, 23, 25 through 30, 35, 37 through 42 and 45; and Otero county precincts 1 through 9 and 41.

SENATE DISTRICT THIRTY-FIVE.--Senate district thirty-five is composed of Dona Ana county precincts 1, 2, 5, 60, 64, 65, 95, 118 and 119; Grant county precinct 10; Hidalgo county precincts 1 through 3, 5 and 6; Luna county; and Sierra county precincts 1, 2 and 8.

SENATE DISTRICT THIRTY-SIX.--Senate district thirty-six is composed of Dona Ana county precincts 3, 4, 18 through 22, 24, 25, 30, 38, 61 through 63, 84, 86 through 88, 90, 99, 100, 105, 107, 109, 111, 115 and 117.

SENATE DISTRICT THIRTY-SEVEN.--Senate district thirty-seven is composed of Dona Ana county precincts 6, 26, 51, 52, 59, 66, 67, 69 through 77, 83, 85, 89, 102 through 104, 106, 110, 112 through 114, 116 and 120; and Otero county precinct 35.

SENATE DISTRICT THIRTY-EIGHT.--Senate district thirty-eight is composed of Dona Ana county precincts 23, 27 through 29, 31 through 37, 39 through 50, 53 through 58, 68, 78, 82, 91 through 94, 98, 101 and 108.

SENATE DISTRICT THIRTY-NINE.--Senate district thirty-nine is composed of Bernalillo county precincts 107, 246, 255, 257, 258, 273 through 275, 278, 284, 286, 318, 326, 327, 477, 478, 552 through 554 and 571; San Miguel county precincts 20 and 21; and Santa Fe county precincts 17, 19, 63, 84 and 85.

SENATE DISTRICT FORTY.--Senate district forty is composed of Otero county precincts 10 through 34 and 36 through 40.

SENATE DISTRICT FORTY-ONE.--Senate district forty-one is composed of Eddy county precincts 9 through 14, 19, 32 through 34, 36 and 44; and Lea county precincts 31, 33 through 36, 41 through 44, 51 through 55, 61, 62 and 71 through 74.

SENATE DISTRICT FORTY-TWO.--Senate district forty-two is composed of Chaves county precincts 1, 41 and 44 through 47; Lea county precincts 2, 3, 10 through 18, 20 through 30 and 32; and Roosevelt county precincts 1 through 5, 10 through 13, 15, 19 and 21.