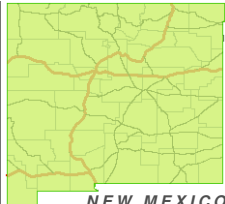


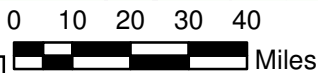
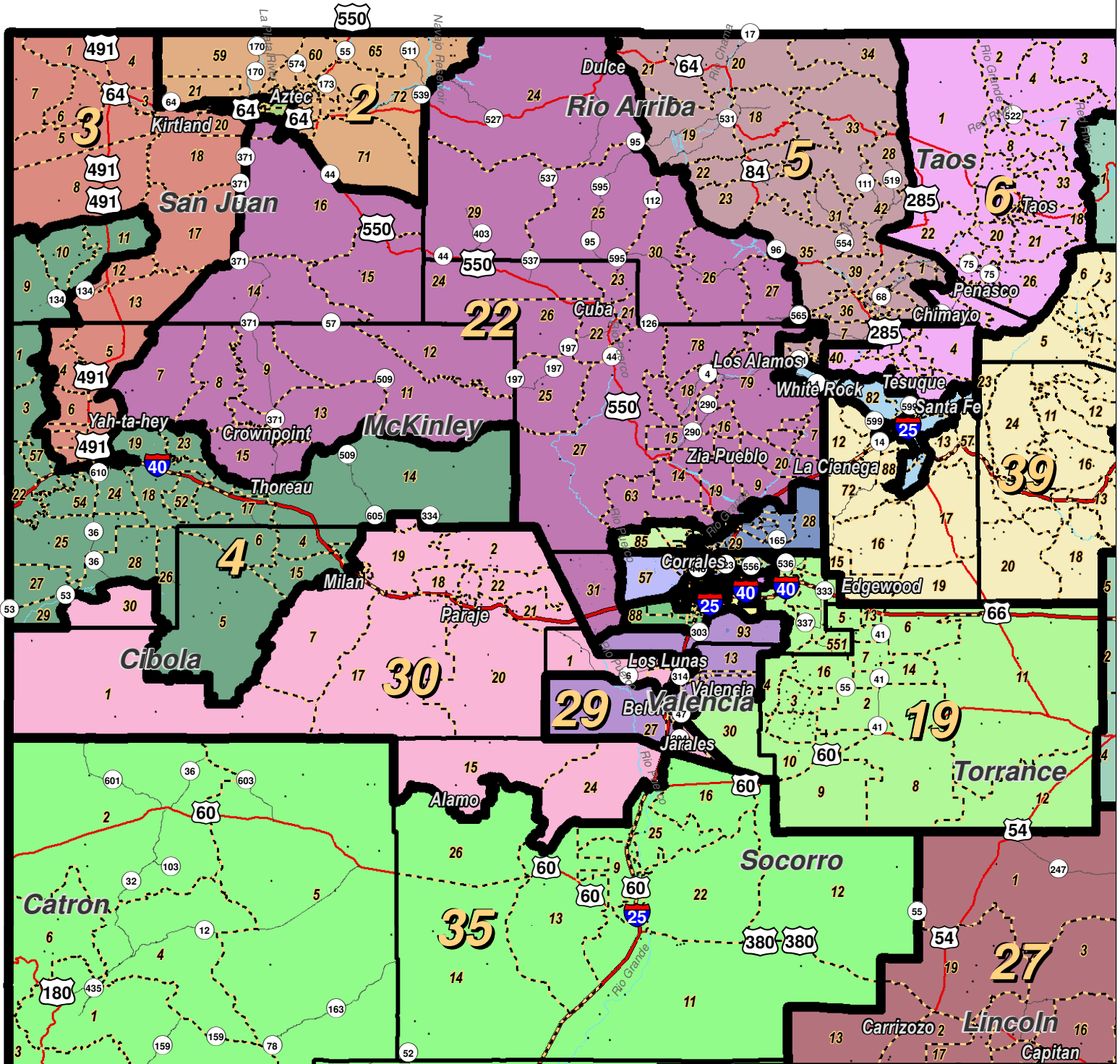
RESEARCH & POLLING INC.
 For the New Mexico Legislative Council Service



LEGEND Created: January 07, 2012

- ▭ Counties
- ↗ Interstate Highway
- ~ Rivers
- ↘ US Highway

Research & Polling, Inc. distributes this map assuming no liability for any errors, omissions, or inaccuracies in the information provided regardless of the cause in reliance upon any maps.



LEGEND

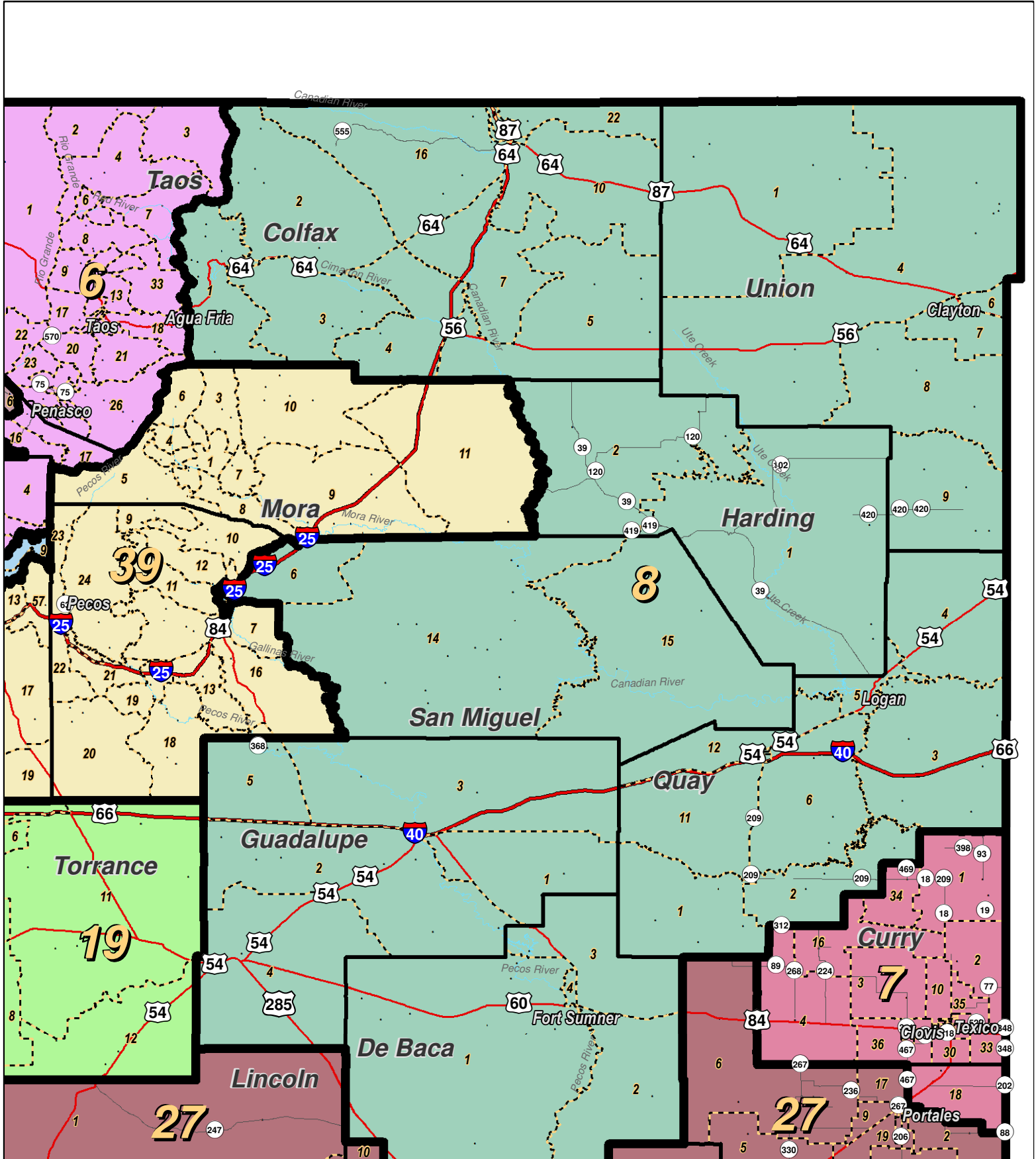
Created: January 07, 2012

- Precincts
- Counties
- ~ Rivers
- ⊗ Lakes / Ponds
- = Interstate
- - - US Highway
- - - - - State Highway



For the New Mexico Legislative Council Service

Research & Polling, Inc. distributes this map assuming no liability for any errors, omissions, or inaccuracies in the information provided regardless of the cause in reliance upon any maps.



0 10 20 30 40 Miles

RESEARCH & POLLING
INC.

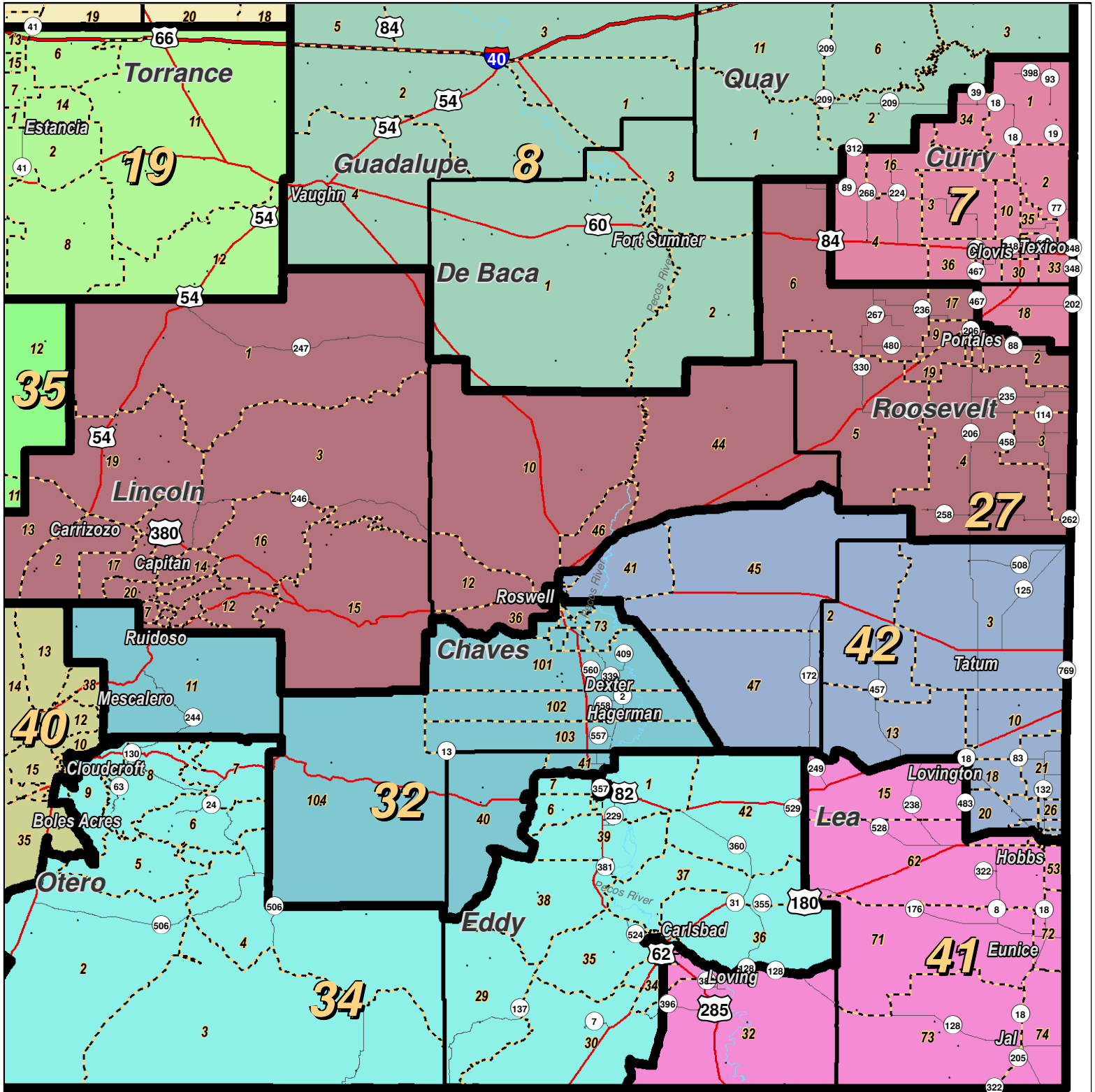
For the New Mexico
Legislative Council Service



LEGEND Created: January 07, 2012

Precincts	Rivers	Interstate
Counties	Lakes / Ponds	US Highway
		State Highway

Research & Polling, Inc. distributes this map assuming no liability for any errors, omissions, or inaccuracies in the information provided regardless of the cause in reliance upon any maps.



RESEARCH & POLLING INC.

For the New Mexico Legislative Council Service

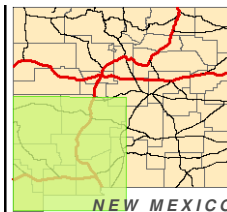
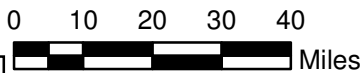
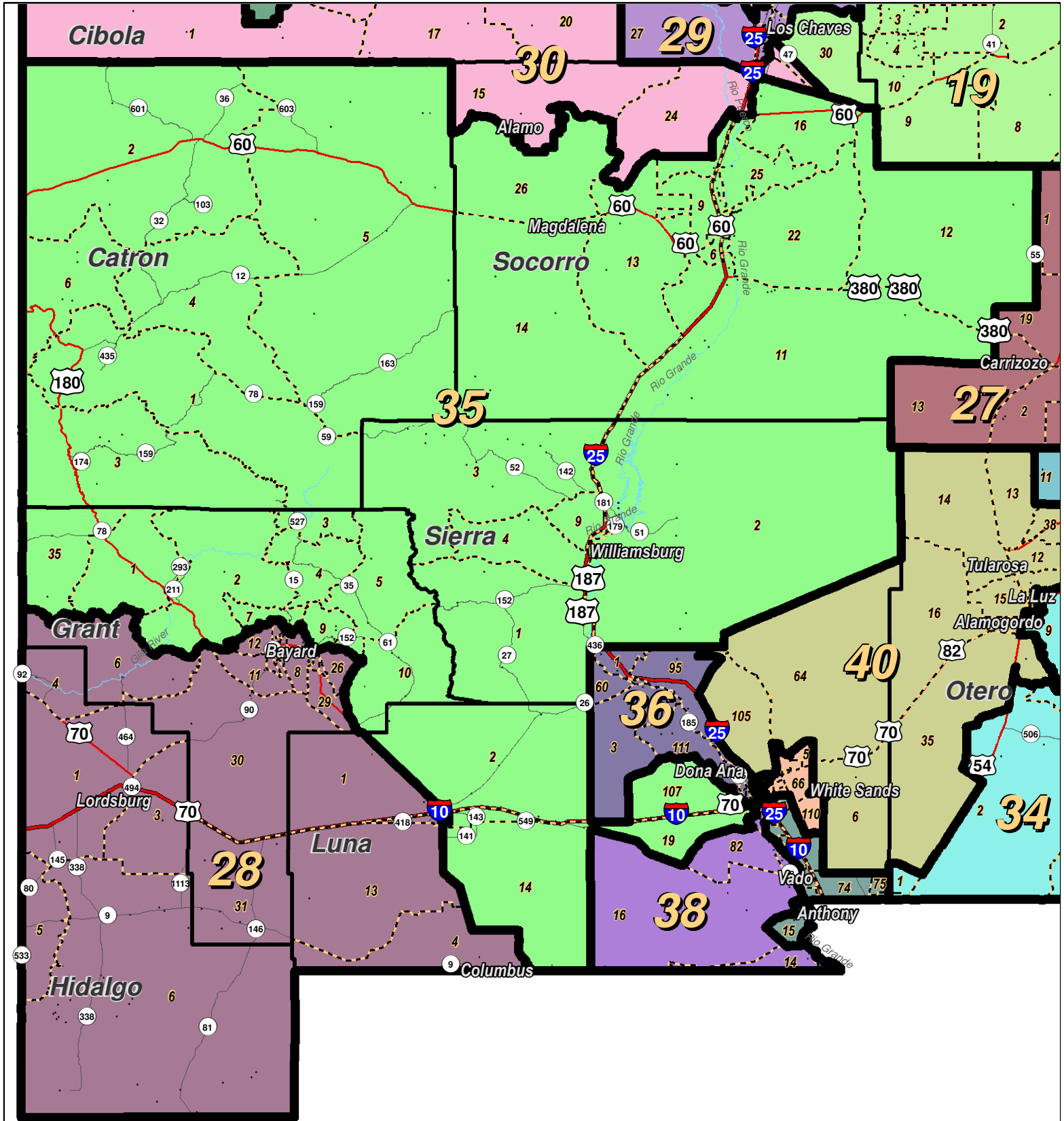
0 10 20 30 40 Miles

NEW MEXICO

LEGEND Created: January 07, 2012

Precincts	Rivers	Interstate
Counties	Lakes / Ponds	US Highway
		State Highway

Research & Polling, Inc. distributes this map assuming no liability for any errors, omissions, or inaccuracies in the information provided regardless of the cause in reliance upon any maps.



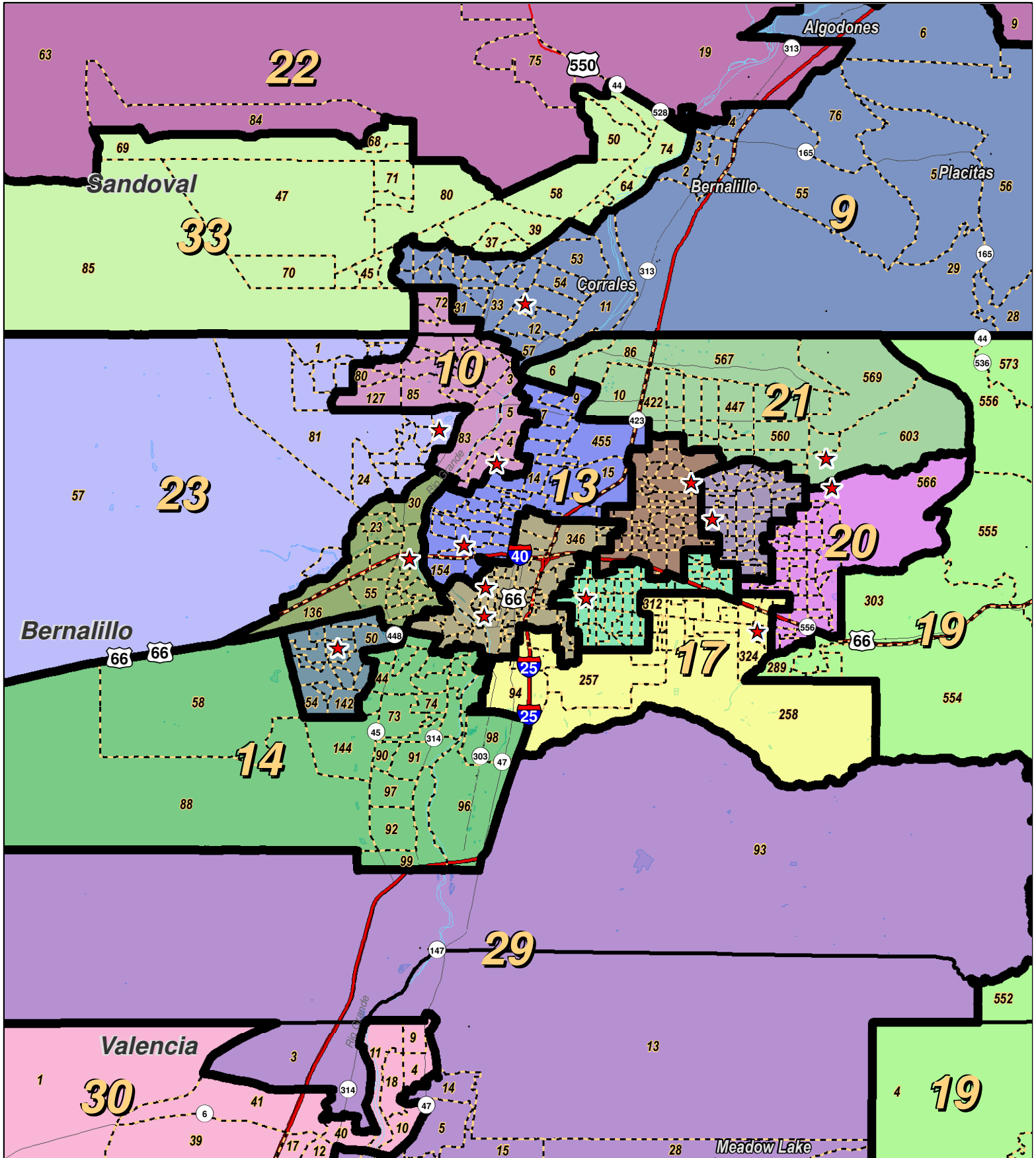
LEGEND Created: January 07, 2012

- Precincts
- Counties
- Rivers
- Lakes / Ponds
- Interstate
- US Highway
- State Highway



For the New Mexico
Legislative Council Service

Research & Polling, Inc. distributes this map assuming no liability for any errors, omissions, or inaccuracies in the information provided regardless of the cause in reliance upon any maps.



0 1 2 3 4
Miles

RESEARCH & POLLING INC.

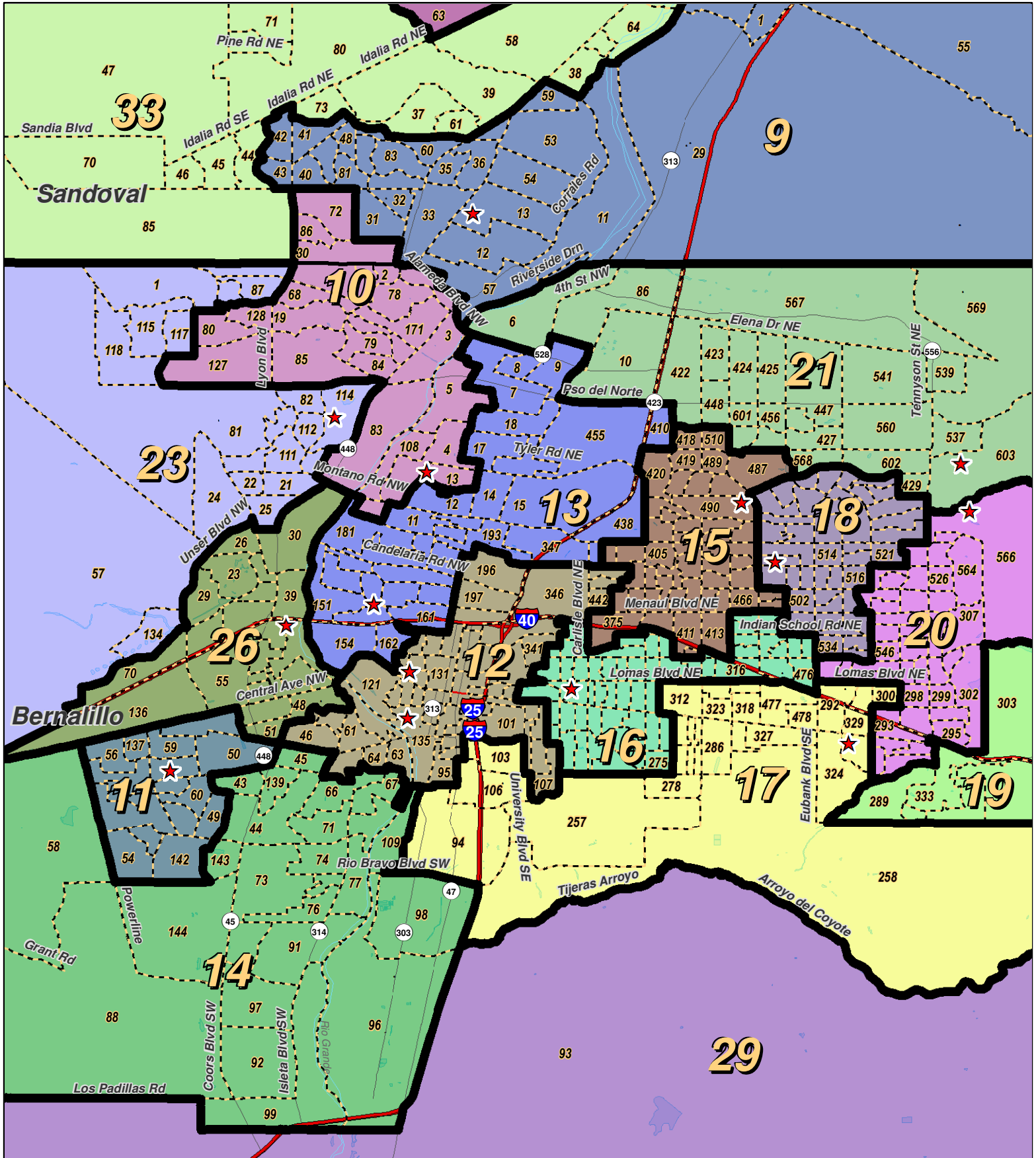
For the New Mexico Legislative Council Service



LEGEND Created: January 07, 2012

★ Legislators	~ Rivers	↔ Interstate
▭ Precincts	☪ Lakes / Ponds	↔ US Highway
▭ Counties		~ State Highway

Research & Polling, Inc. distributes this map assuming no liability for any errors, omissions, or inaccuracies in the information provided regardless of the cause in reliance upon any maps.



0 1 2 3 4 Miles

RESEARCH & POLLING INC.

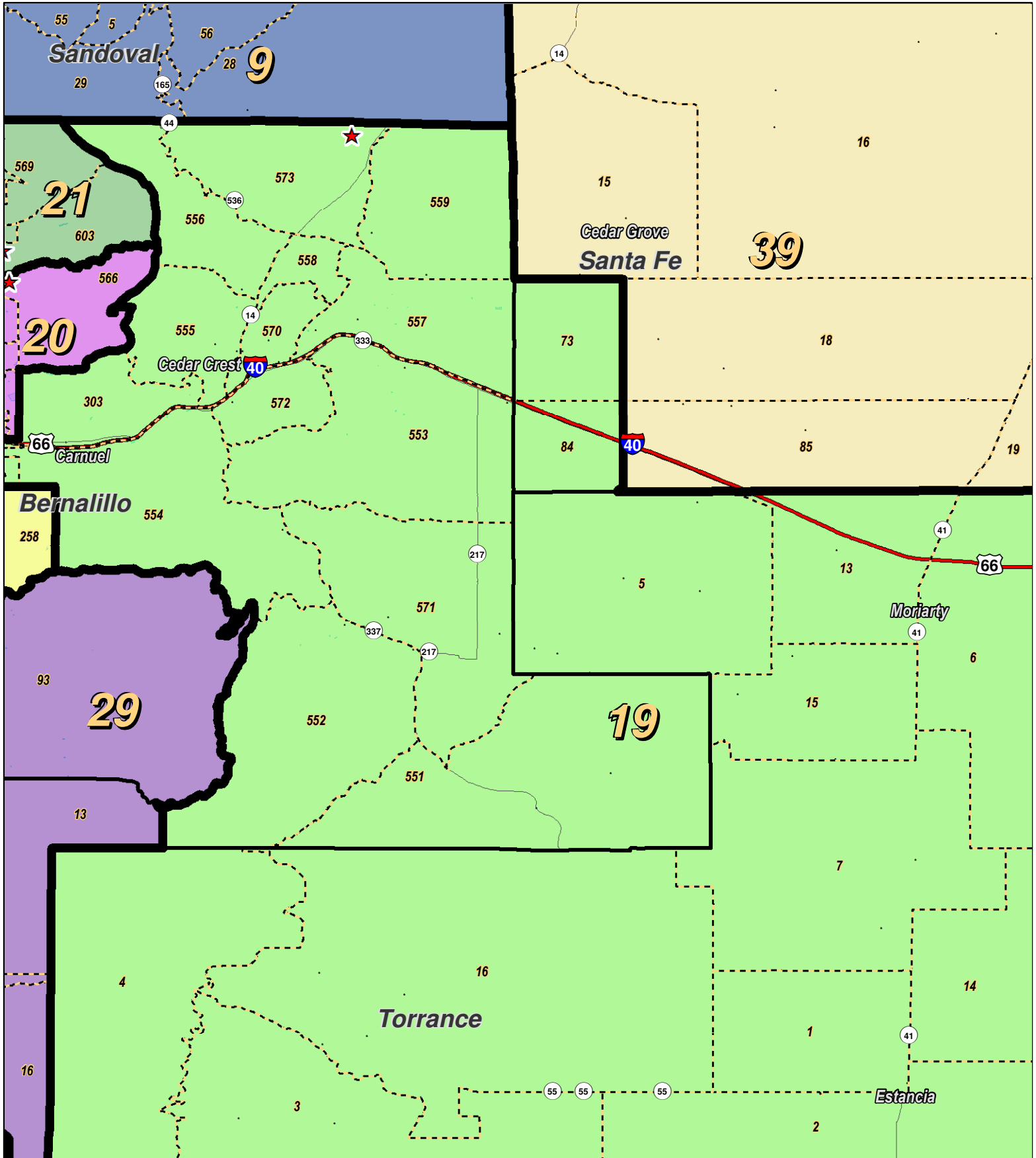
For the New Mexico Legislative Council Service



LEGEND Created: January 07, 2012

★ Legislators	~ Rivers	↔ Interstate
▭ Precincts	☪ Lakes / Ponds	↔ US Highway
▭ Counties		↔ State Highway

Research & Polling, Inc. distributes this map assuming no liability for any errors, omissions, or inaccuracies in the information provided regardless of the cause in reliance upon any maps.



0 1 2 3 4
Miles

RESEARCH & POLLING INC.

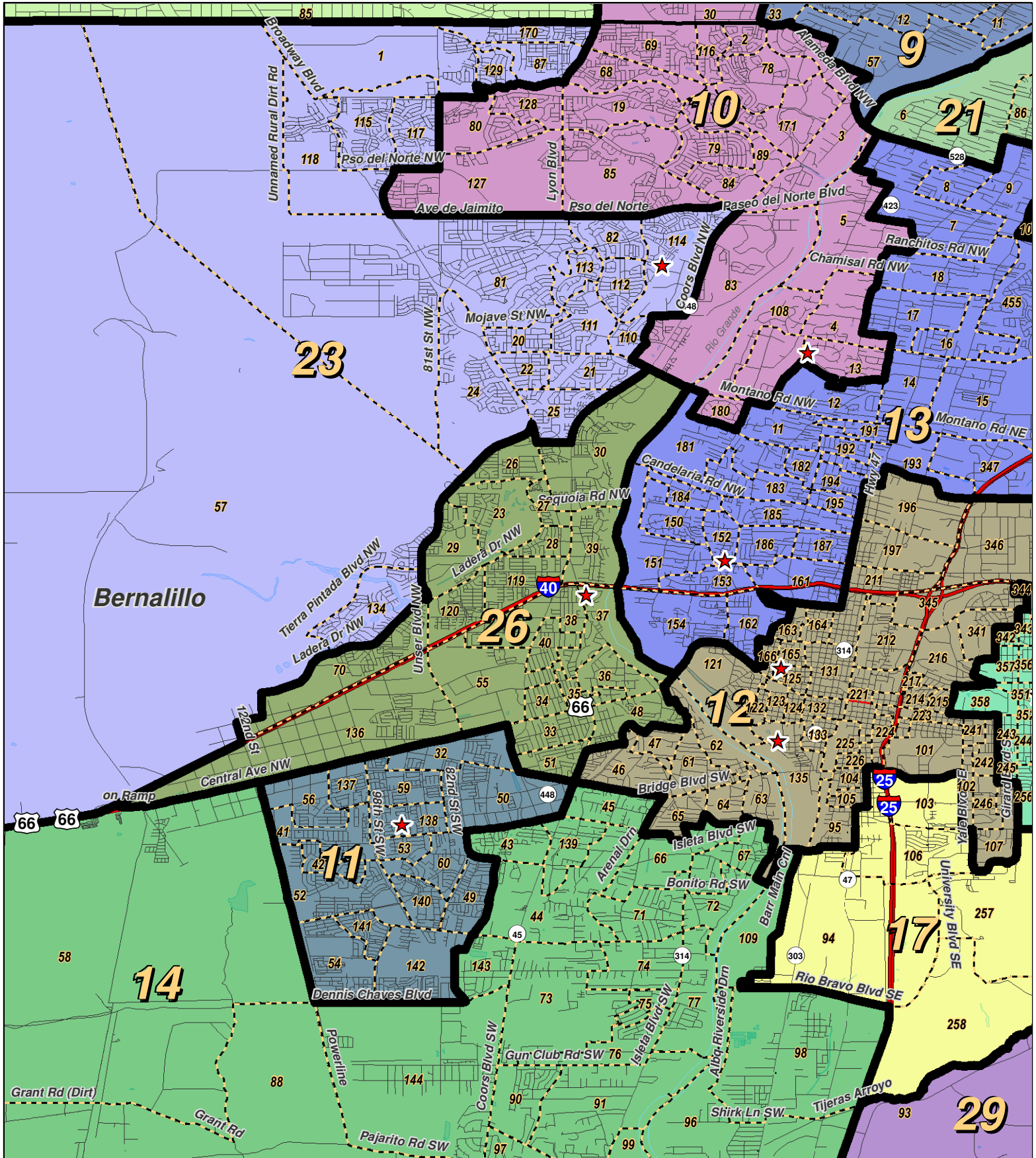
For the New Mexico Legislative Council Service



LEGEND Created: January 07, 2012

Legislators	Rivers	Interstate
Precincts	Lakes / Ponds	US Highway
Counties		State Highway

Research & Polling, Inc. distributes this map assuming no liability for any errors, omissions, or inaccuracies in the information provided regardless of the cause in reliance upon any maps.



0 1 2 Miles

RESEARCH & POLLING INC.

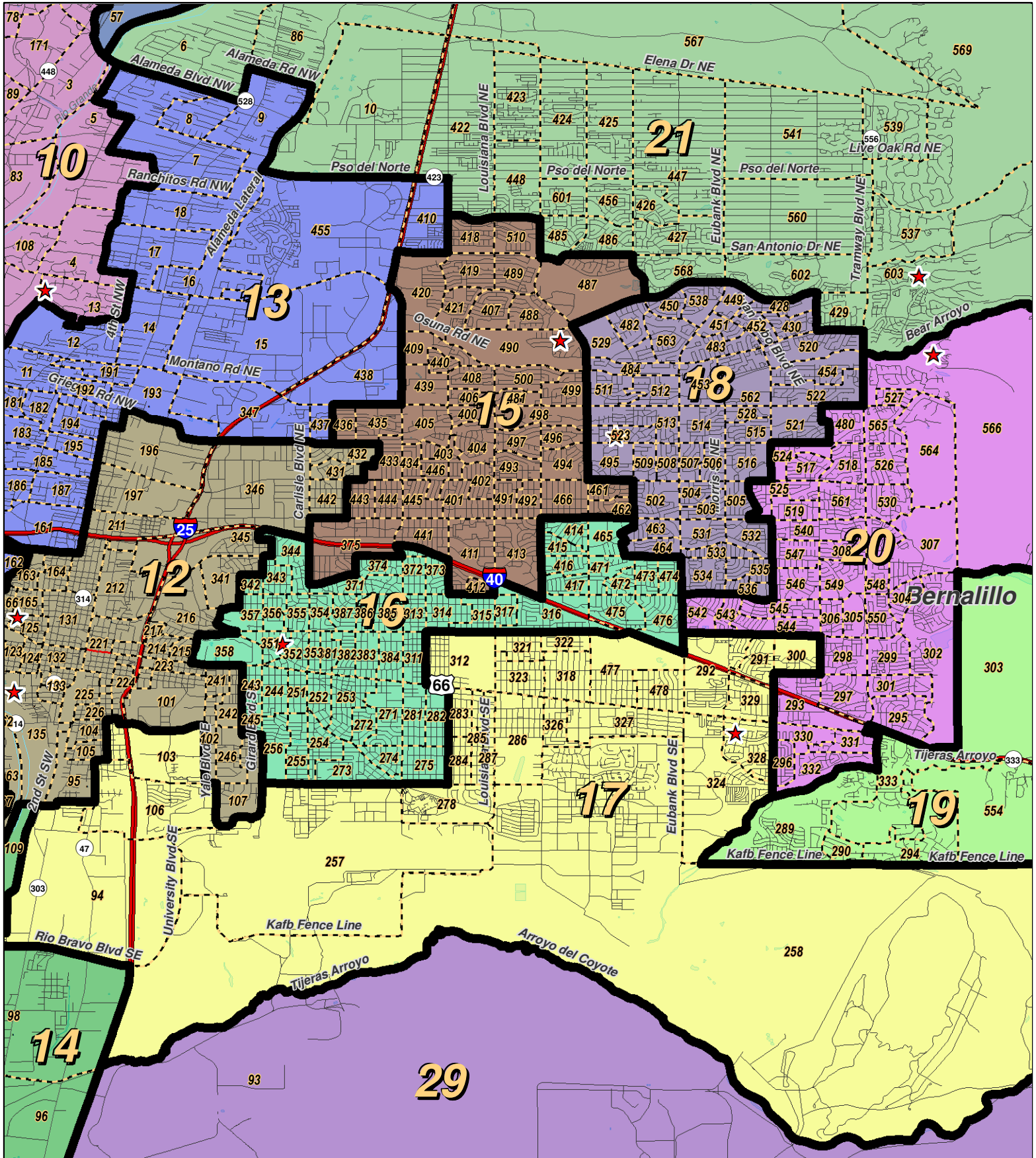
For the New Mexico Legislative Council Service



LEGEND Created: January 07, 2012

★ Legislators	~ Rivers	↔ Interstate
--- Precincts	☪ Lakes / Ponds	↔ US Highway
□ Counties		~ State Highway

Research & Polling, Inc. distributes this map assuming no liability for any errors, omissions, or inaccuracies in the information provided regardless of the cause in reliance upon any maps.



0 1 2 Miles

RESEARCH & POLLING
INC.

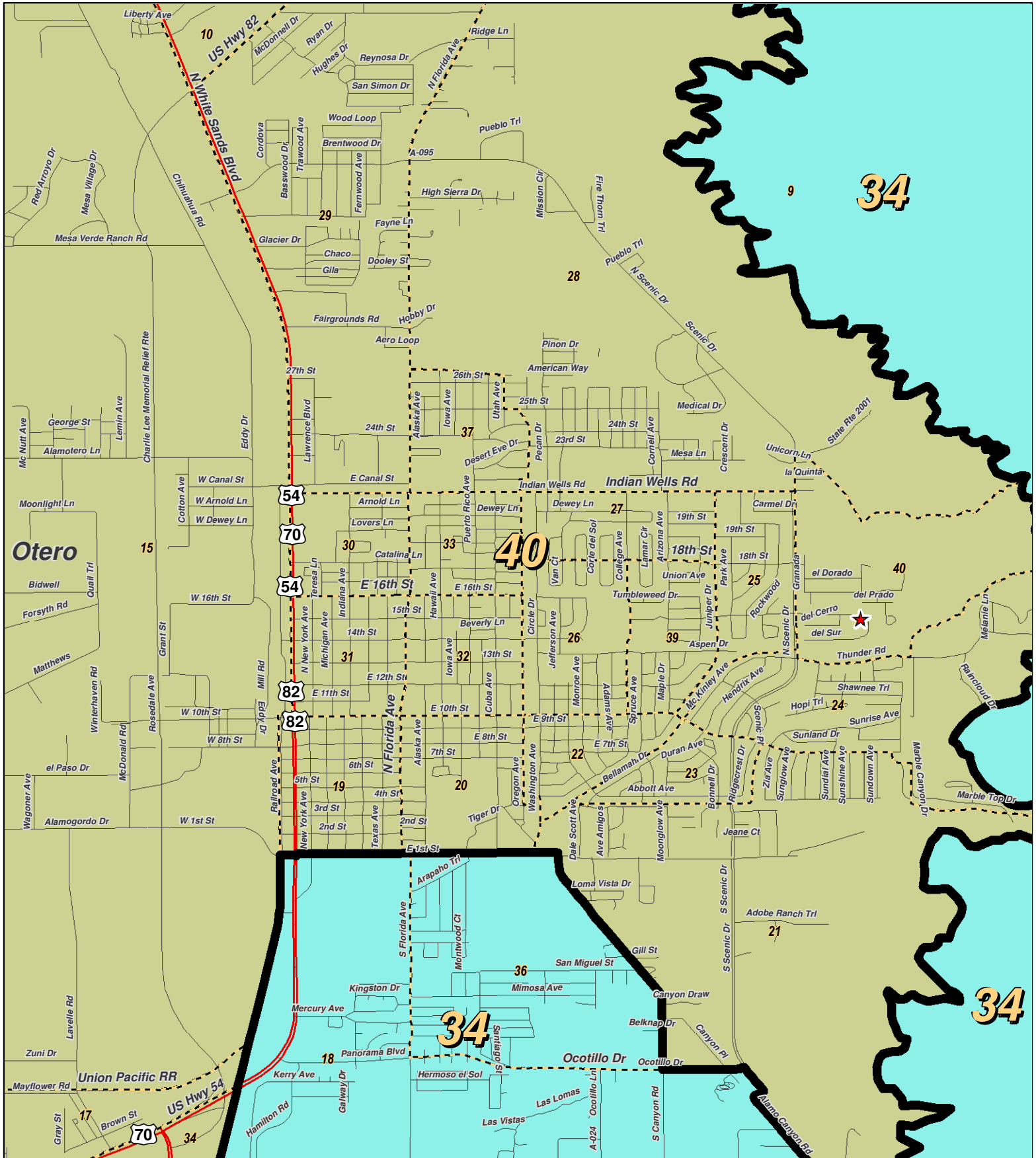
For the New Mexico
Legislative Council Service



LEGEND Created: January 07, 2012

★ Legislators	~ Rivers	↔ Interstate
▭ Precincts	☪ Lakes / Ponds	↔ US Highway
▭ Counties		~ State Highway

Research & Polling, Inc. distributes this map assuming no liability for any errors, omissions, or inaccuracies in the information provided regardless of the cause in reliance upon any maps.



0 1 Miles

RESEARCH & POLLING INC.

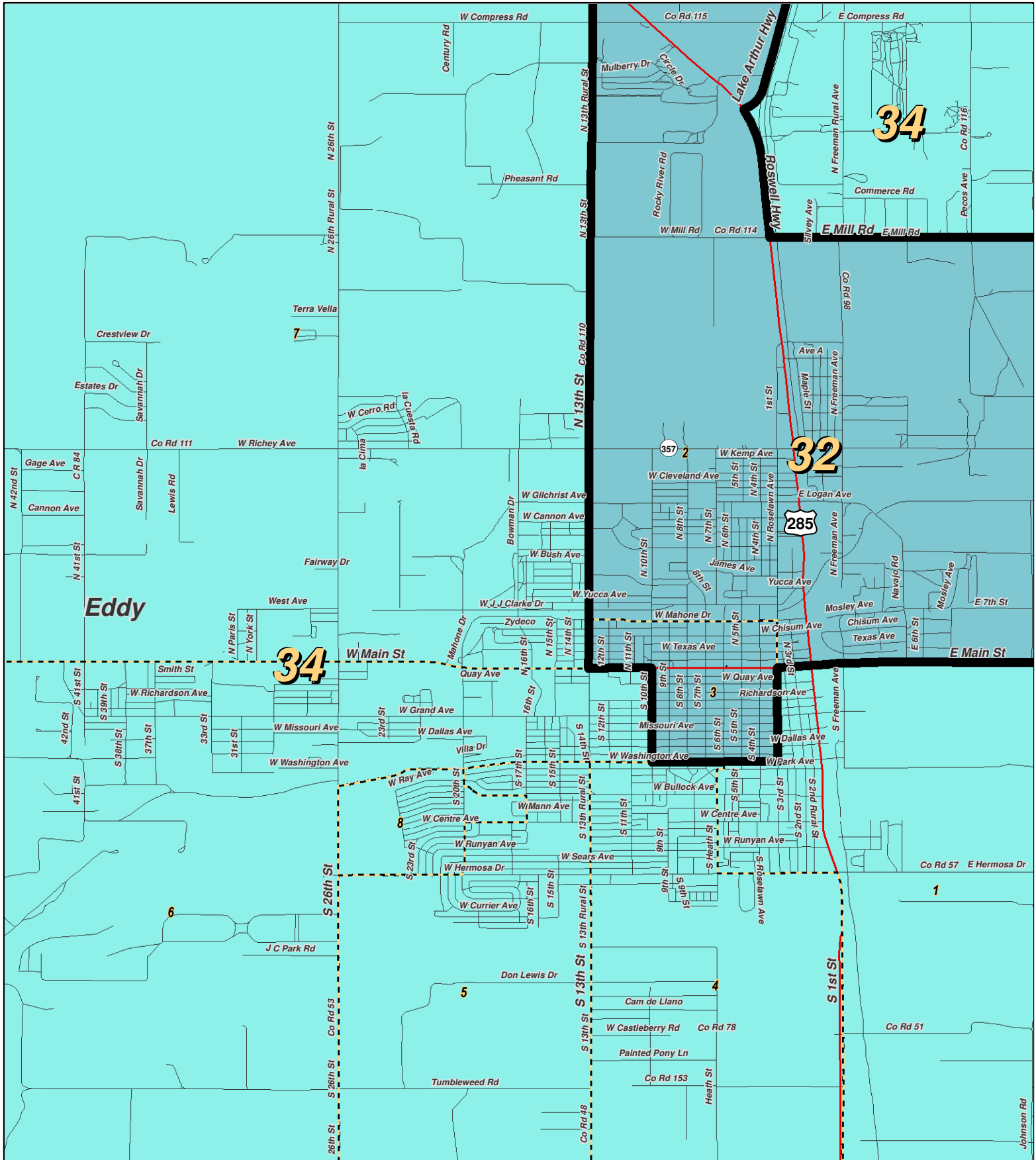
For the New Mexico Legislative Council Service



LEGEND Created: January 07, 2012

- ★ Legislators
- ~ Rivers
- ~ Interstate
- ▭ Precincts
- ~ Lakes / Ponds
- ~ US Highway
- ▭ Counties
- ~ State Highway

Research & Polling, Inc. distributes this map assuming no liability for any errors, omissions, or inaccuracies in the information provided regardless of the cause in reliance upon any maps.



0 1 Miles

RESEARCH & POLLING INC.

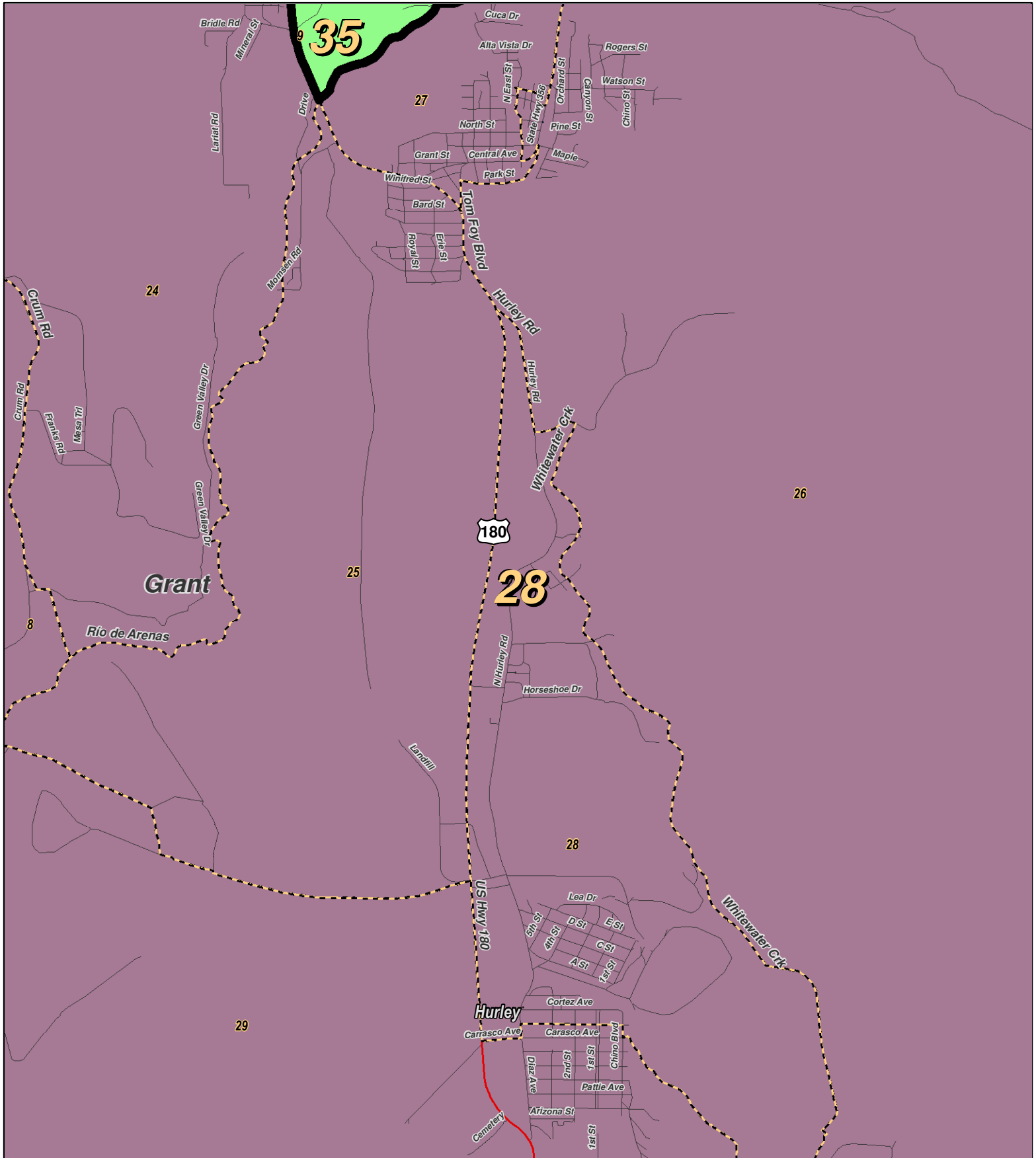
For the New Mexico Legislative Council Service



LEGEND Created: January 07, 2012

★ Legislators	~ Rivers	↔ Interstate
▭ Precincts	☪ Lakes / Ponds	↔ US Highway
▭ Counties		↔ State Highway

Research & Polling, Inc. distributes this map assuming no liability for any errors, omissions, or inaccuracies in the information provided regardless of the cause in reliance upon any maps.



0 1 Miles

RESEARCH & POLLING INC.

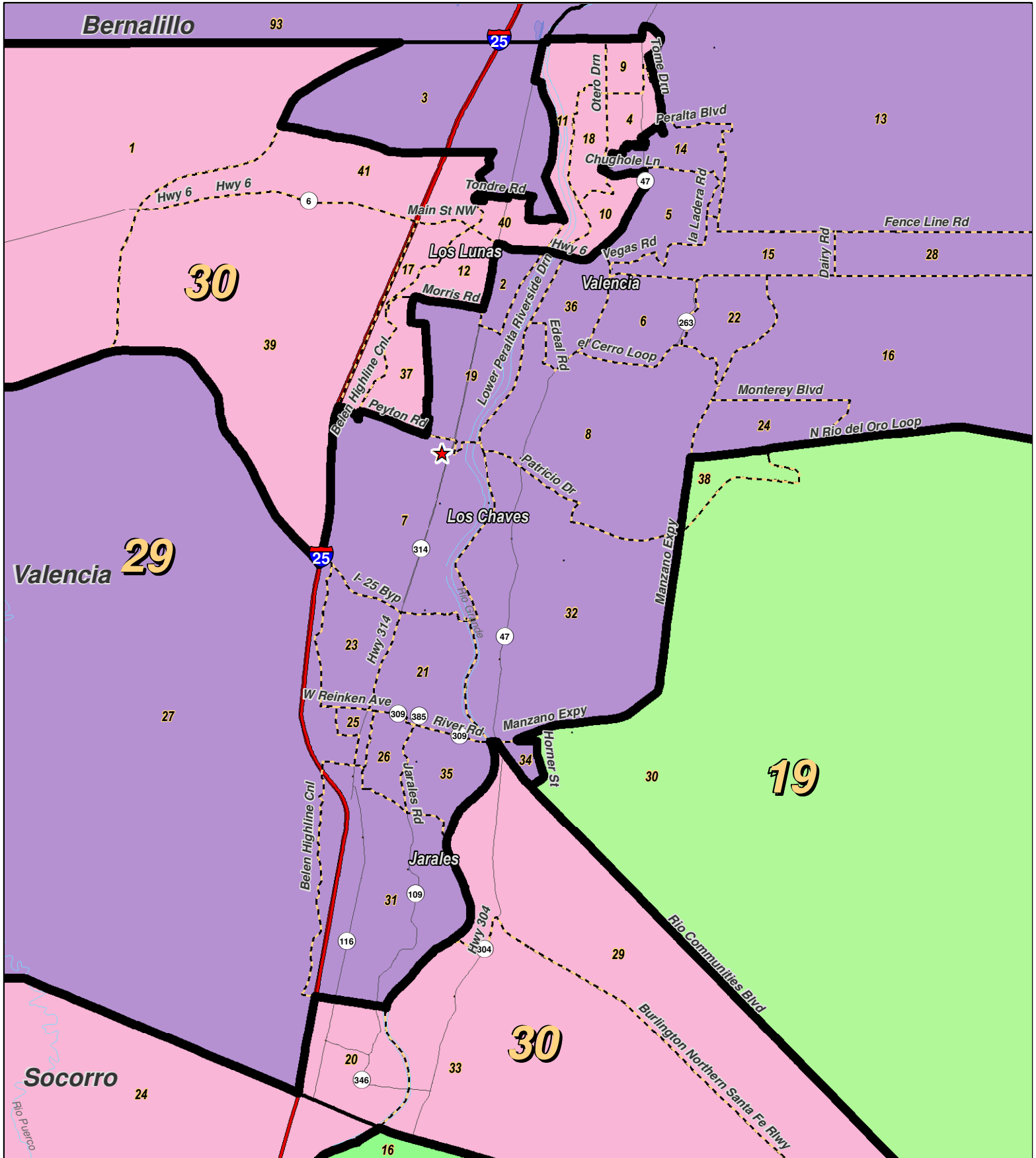
For the New Mexico Legislative Council Service



LEGEND Created: January 07, 2012

★ Legislators	~ Rivers	↔ Interstate
▭ Precincts	☪ Lakes / Ponds	↔ US Highway
▭ Counties		~ State Highway

Research & Polling, Inc. distributes this map assuming no liability for any errors, omissions, or inaccuracies in the information provided regardless of the cause in reliance upon any maps.



0 1 2 3 4 Miles

RESEARCH & POLLING INC.

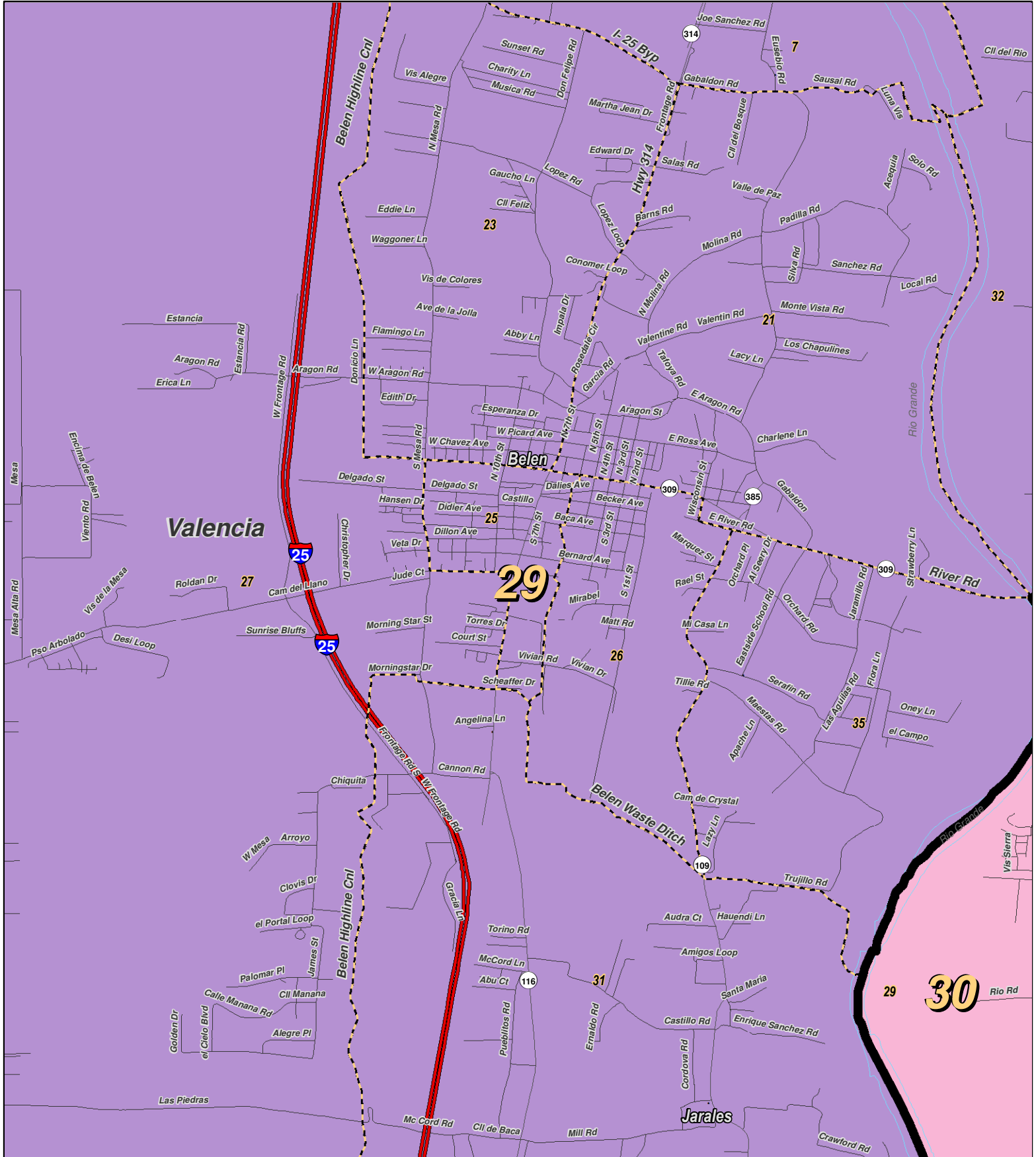
For the New Mexico Legislative Council Service



LEGEND Created: January 07, 2012

Legislators	Rivers	Interstate
Precincts	Lakes / Ponds	US Highway
Counties		State Highway

Research & Polling, Inc. distributes this map assuming no liability for any errors, omissions, or inaccuracies in the information provided regardless of the cause in reliance upon any maps.



0 1 Miles

RESEARCH & POLLING INC.

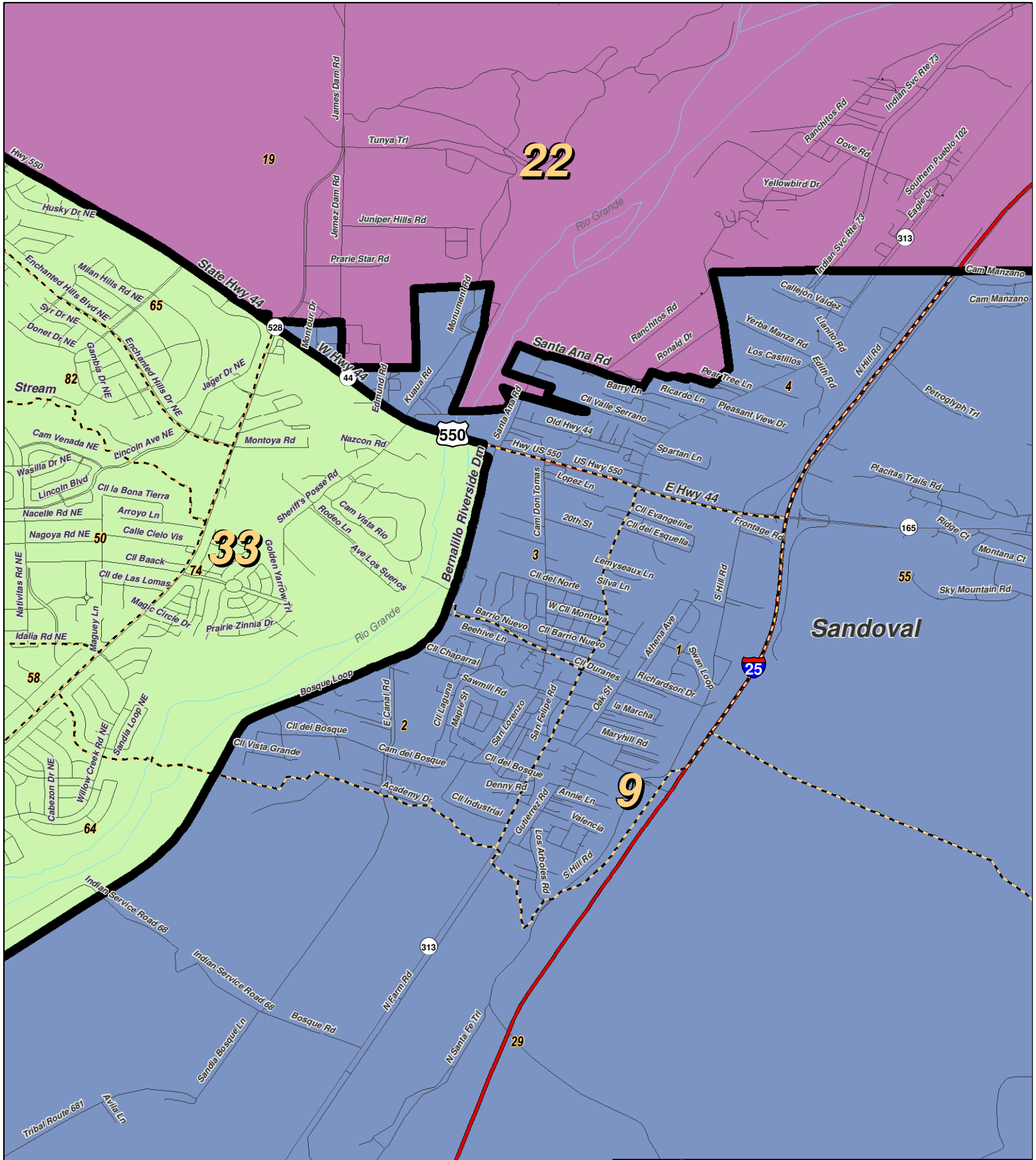
For the New Mexico Legislative Council Service



LEGEND Created: January 07, 2012

★ Legislators	~ Rivers	⚡ Interstate
⬜ Precincts	🌊 Lakes / Ponds	🛣 US Highway
⬜ Counties		⤵ State Highway

Research & Polling, Inc. distributes this map assuming no liability for any errors, omissions, or inaccuracies in the information provided regardless of the cause in reliance upon any maps.



0 1 Miles

RESEARCH & POLLING INC.

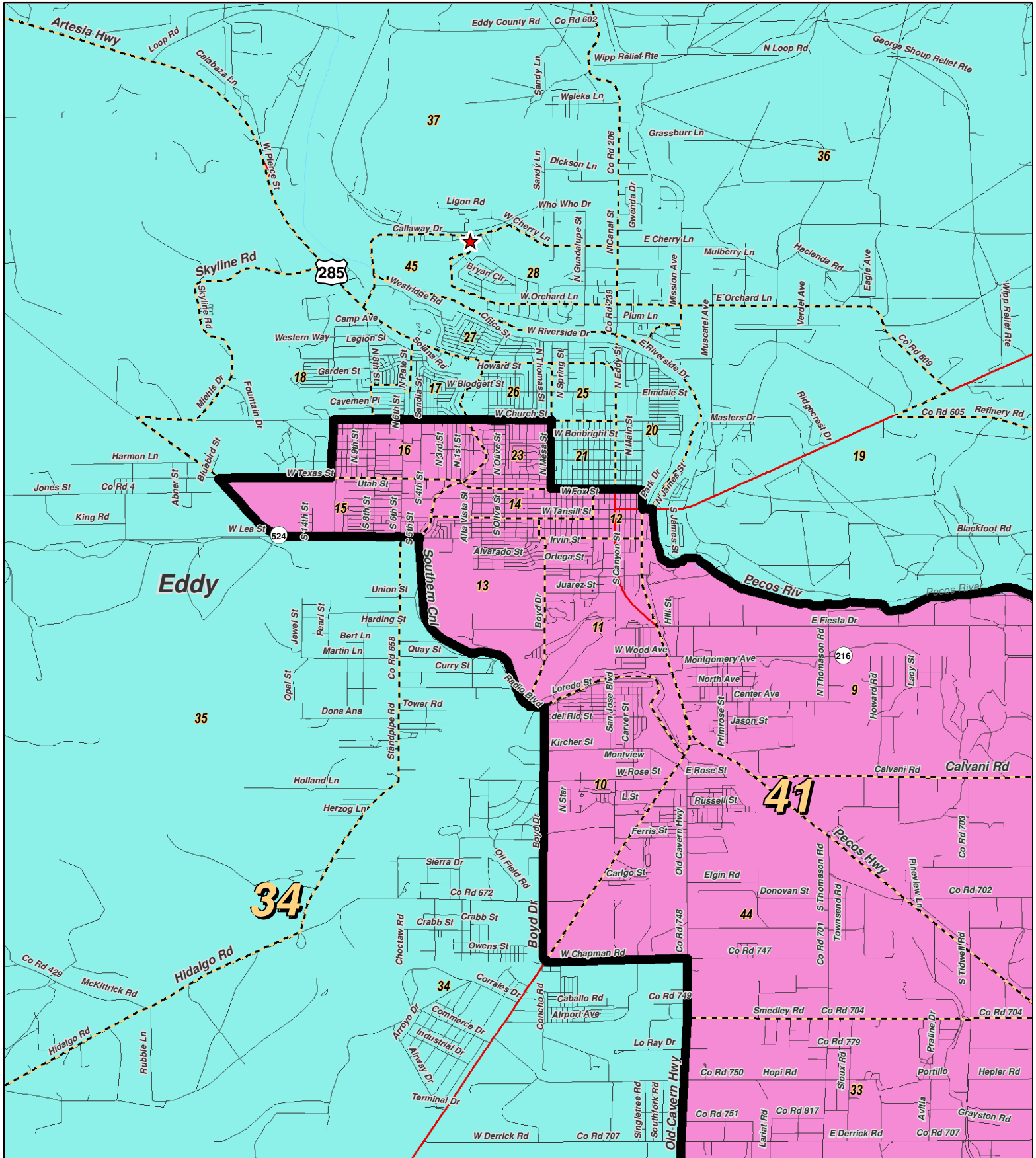
For the New Mexico Legislative Council Service



LEGEND Created: January 07, 2012

- ★ Legislators
- ▭ Precincts
- ▭ Counties
- ~ Rivers
- ~ Lakes / Ponds
- ~ Interstate
- ~ US Highway
- ~ State Highway

Research & Polling, Inc. distributes this map assuming no liability for any errors, omissions, or inaccuracies in the information provided regardless of the cause in reliance upon any maps.



0 1 Miles

RESEARCH & POLLING
INC.

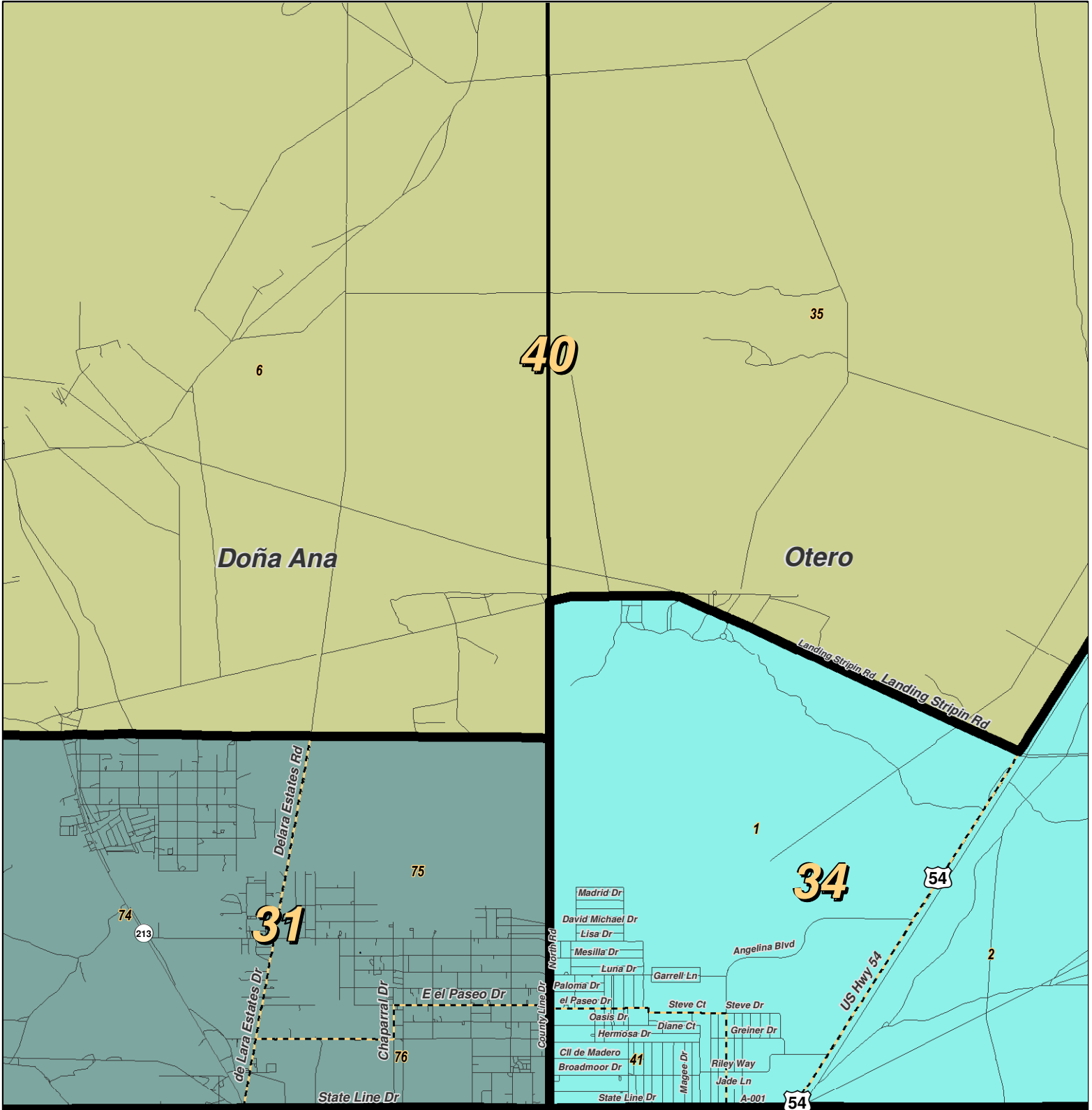
For the New Mexico
Legislative Council Service

NEW MEXICO

LEGEND Created: January 07, 2012

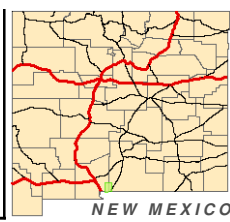

★ Legislators	~ Rivers	↔ Interstate
▭ Precincts	☪ Lakes / Ponds	↔ US Highway
▭ Counties		~ State Highway

Research & Polling, Inc. distributes this map assuming no liability for any errors, omissions, or inaccuracies in the information provided regardless of the cause in reliance upon any maps.



RESEARCH & POLLING INC.

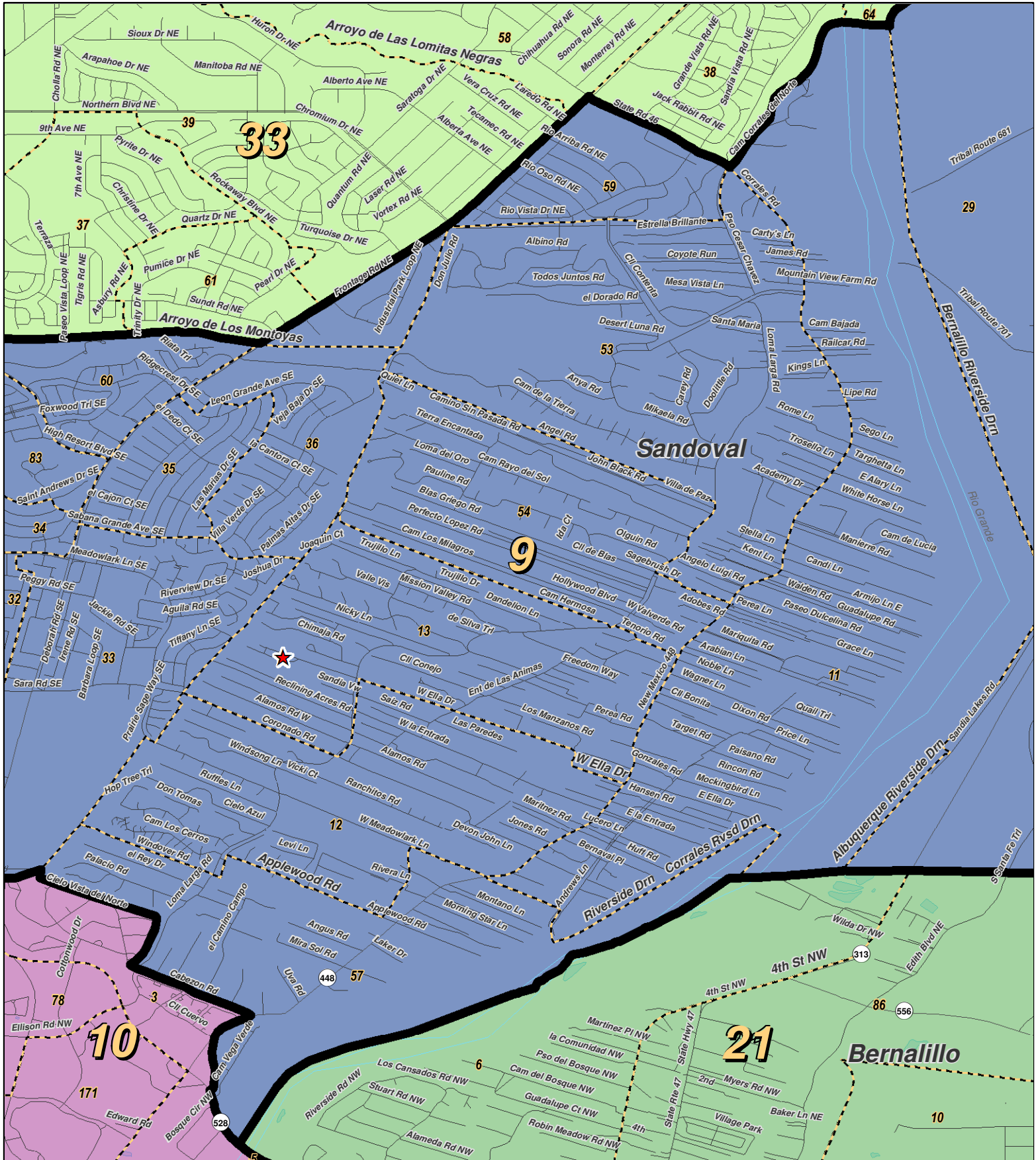
For the New Mexico Legislative Council Service



LEGEND Created: January 07, 2012

★ Legislators	~ Rivers	↔ Interstate
▭ Precincts	☪ Lakes / Ponds	↔ US Highway
▭ Counties		~ State Highway

Research & Polling, Inc. distributes this map assuming no liability for any errors, omissions, or inaccuracies in the information provided regardless of the cause in reliance upon any maps.



RESEARCH & POLLING
INC.

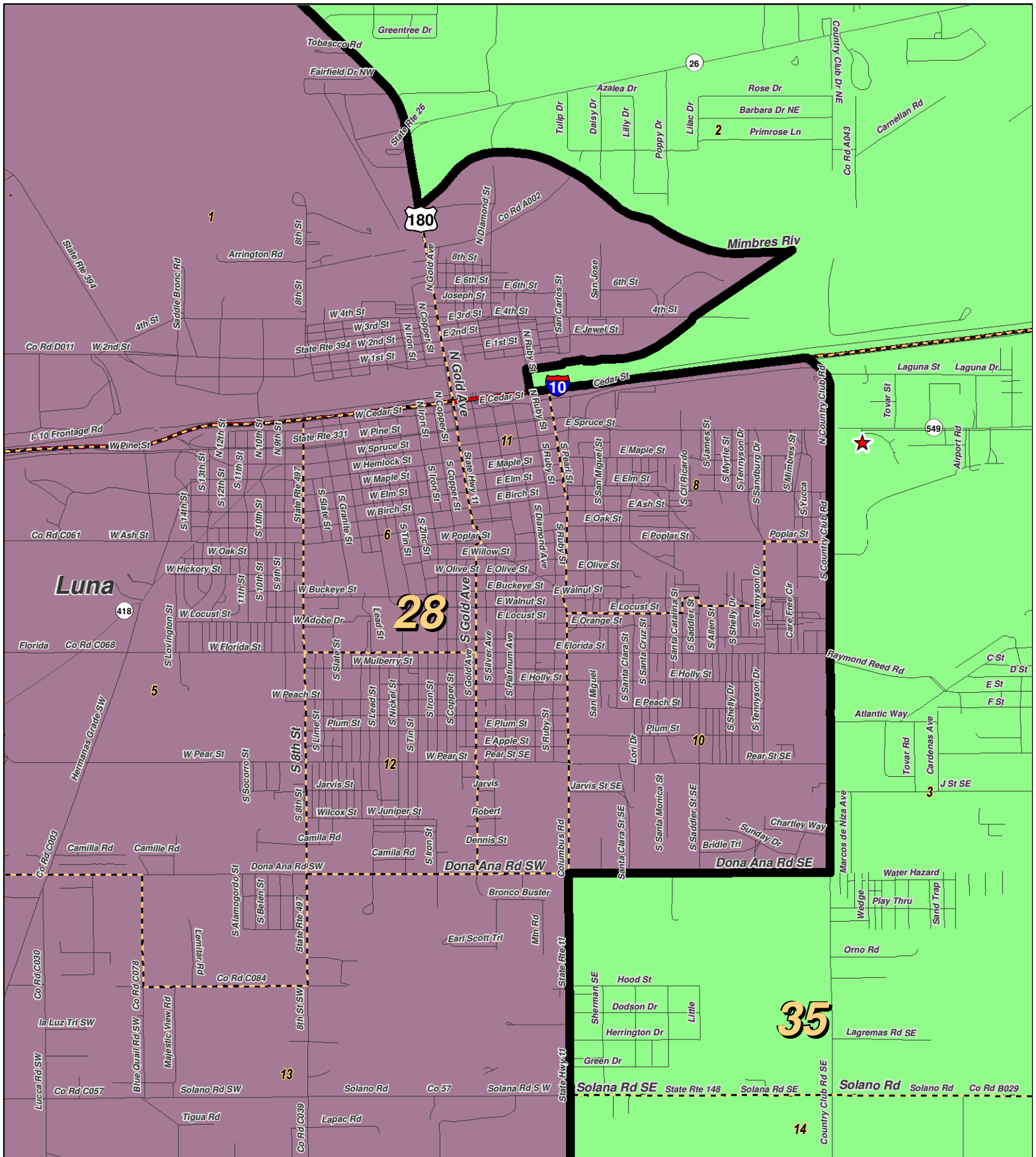
For the New Mexico
Legislative Council Service



LEGEND Created: January 07, 2012

Legislators	Rivers	Interstate
Precincts	Lakes / Ponds	US Highway
Counties		State Highway

Research & Polling, Inc. distributes this map assuming no liability for any errors, omissions, or inaccuracies in the information provided regardless of the cause in reliance upon any maps.



0 1 Miles

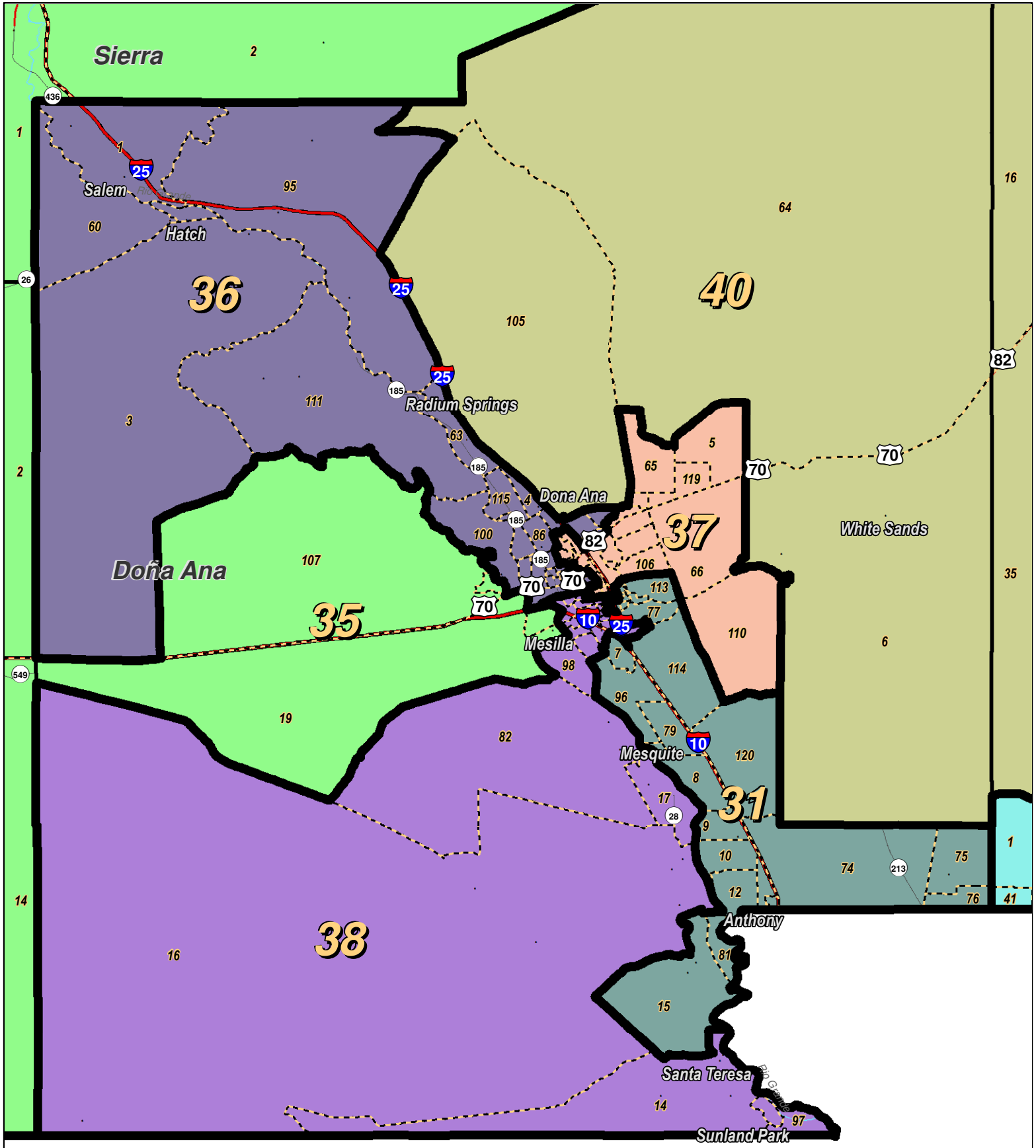
For the New Mexico
Legislative Council Service



LEGEND Created: January 07, 2012

★ Legislators	~ Rivers	↔ Interstate
▭ Precincts	☪ Lakes / Ponds	↔ US Highway
▭ Counties		~ State Highway

Research & Polling, Inc. distributes this map assuming no liability for any errors, omissions, or inaccuracies in the information provided regardless of the cause in reliance upon any maps.



For the New Mexico
Legislative Council Service

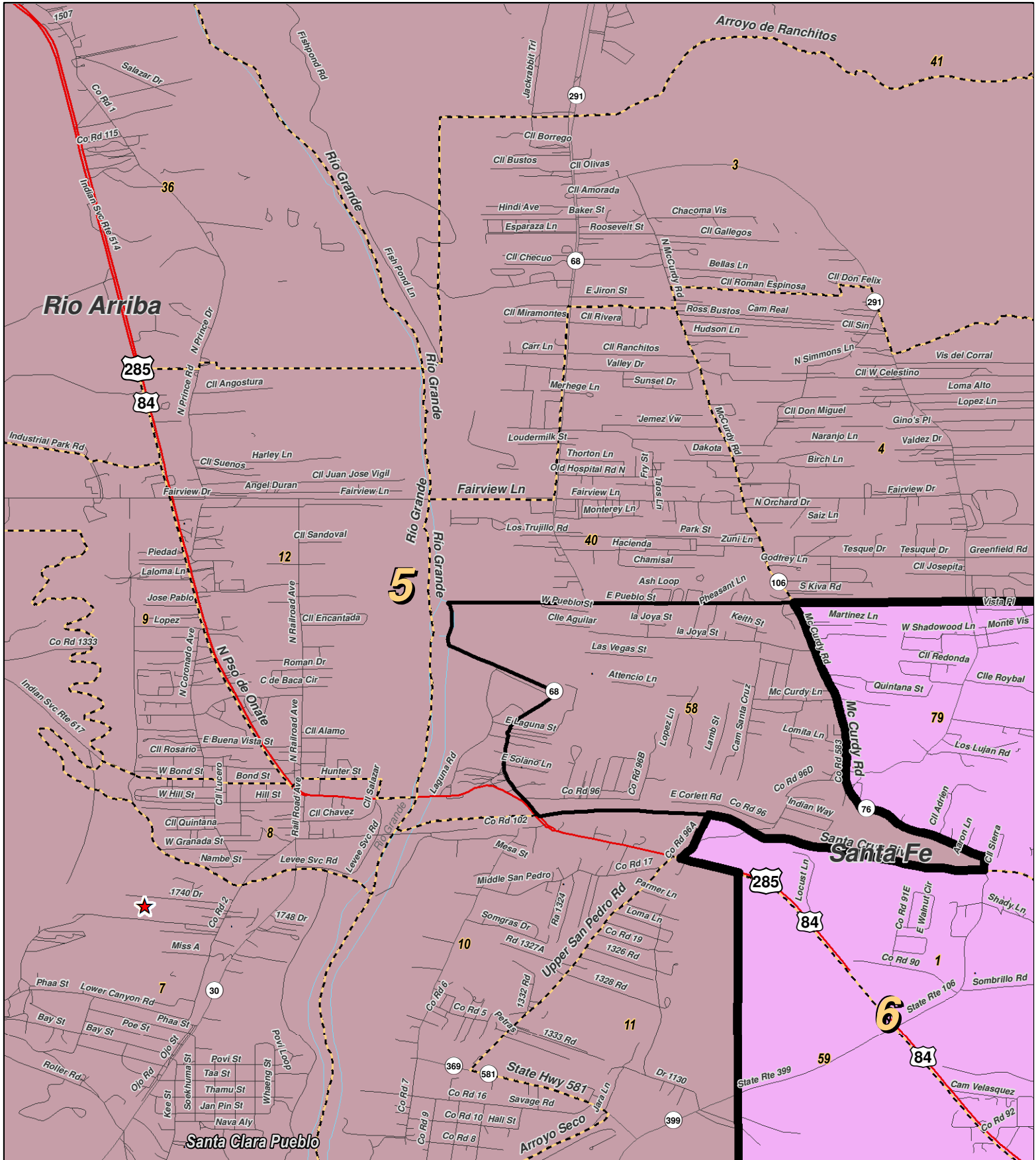
0 3 6 9 12 Miles

NEW MEXICO

LEGEND Created: January 07, 2012

Precincts	Rivers	Interstate
Counties	Lakes / Ponds	US Highway
		State Highway

Research & Polling, Inc. distributes this map assuming no liability for any errors, omissions, or inaccuracies in the information provided regardless of the cause in reliance upon any maps.



0 0.9 Miles

RESEARCH & POLLING INC.

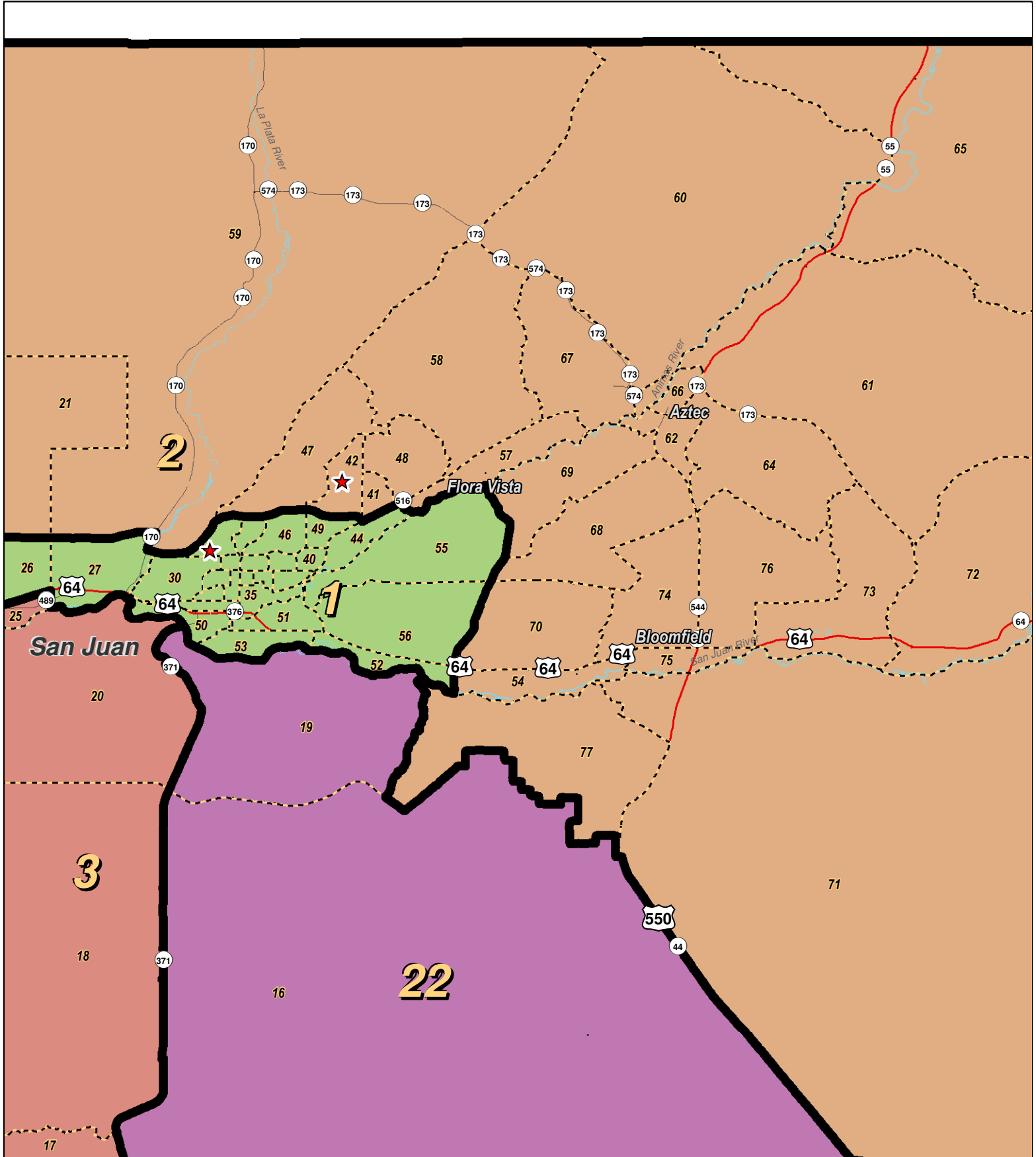
For the New Mexico Legislative Council Service



LEGEND Created: January 07, 2012

- ★ Legislators
- ▭ Precincts
- ▭ Counties
- ~ Rivers
- ~ Lakes / Ponds
- ~ Interstate
- ~ US Highway
- ~ State Highway

Research & Polling, Inc. distributes this map assuming no liability for any errors, omissions, or inaccuracies in the information provided regardless of the cause in reliance upon any maps.



0 1 2 3 4
Miles

RESEARCH & POLLING
INC.

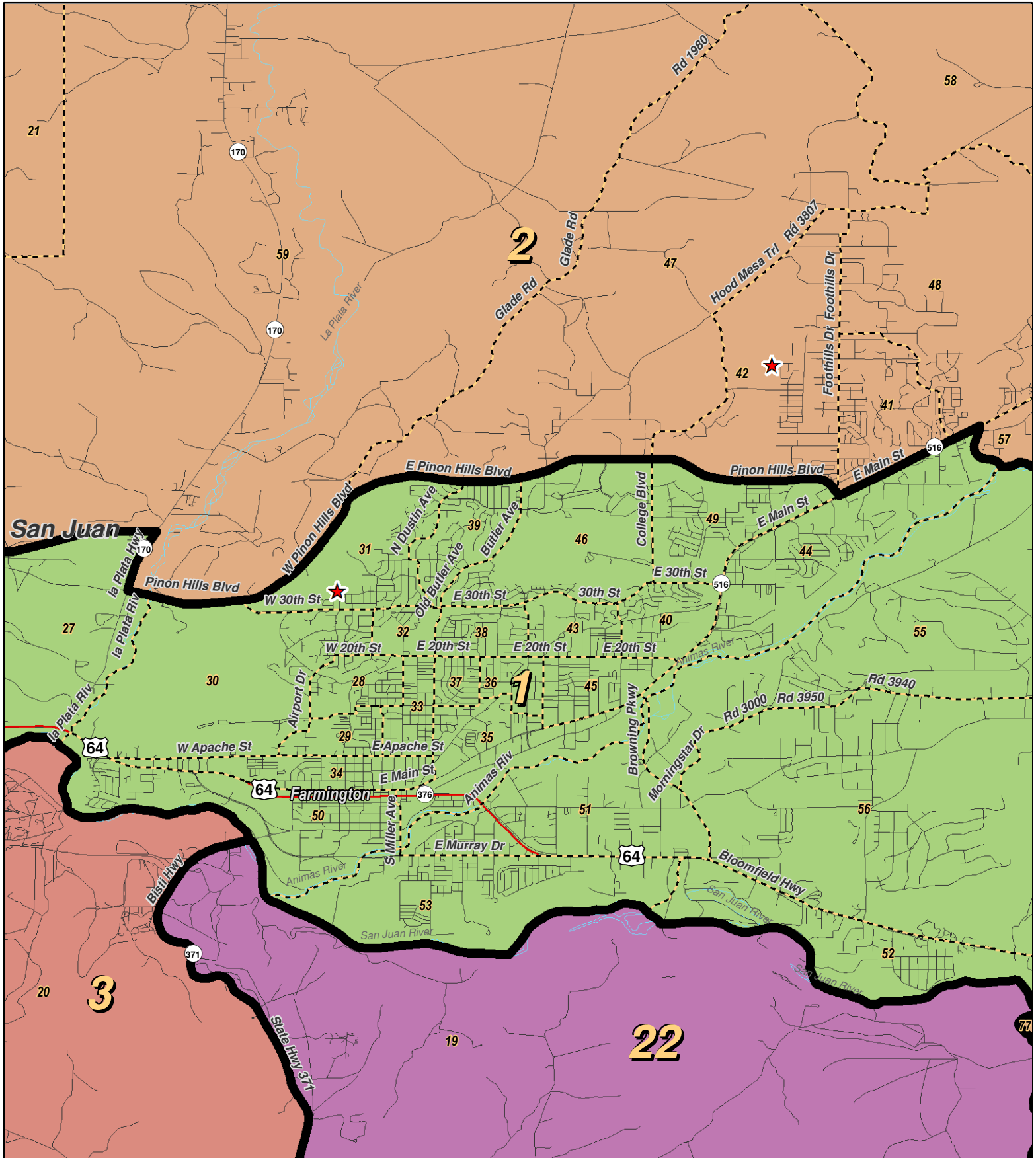
For the New Mexico
Legislative Council Service



LEGEND Created: January 07, 2012

Legislators	Rivers	Interstate
Precincts	Lakes / Ponds	US Highway
Counties		State Highway

Research & Polling, Inc. distributes this map assuming no liability for any errors, omissions, or inaccuracies in the information provided regardless of the cause in reliance upon any maps.



0 1 2 Miles

RESEARCH & POLLING INC.

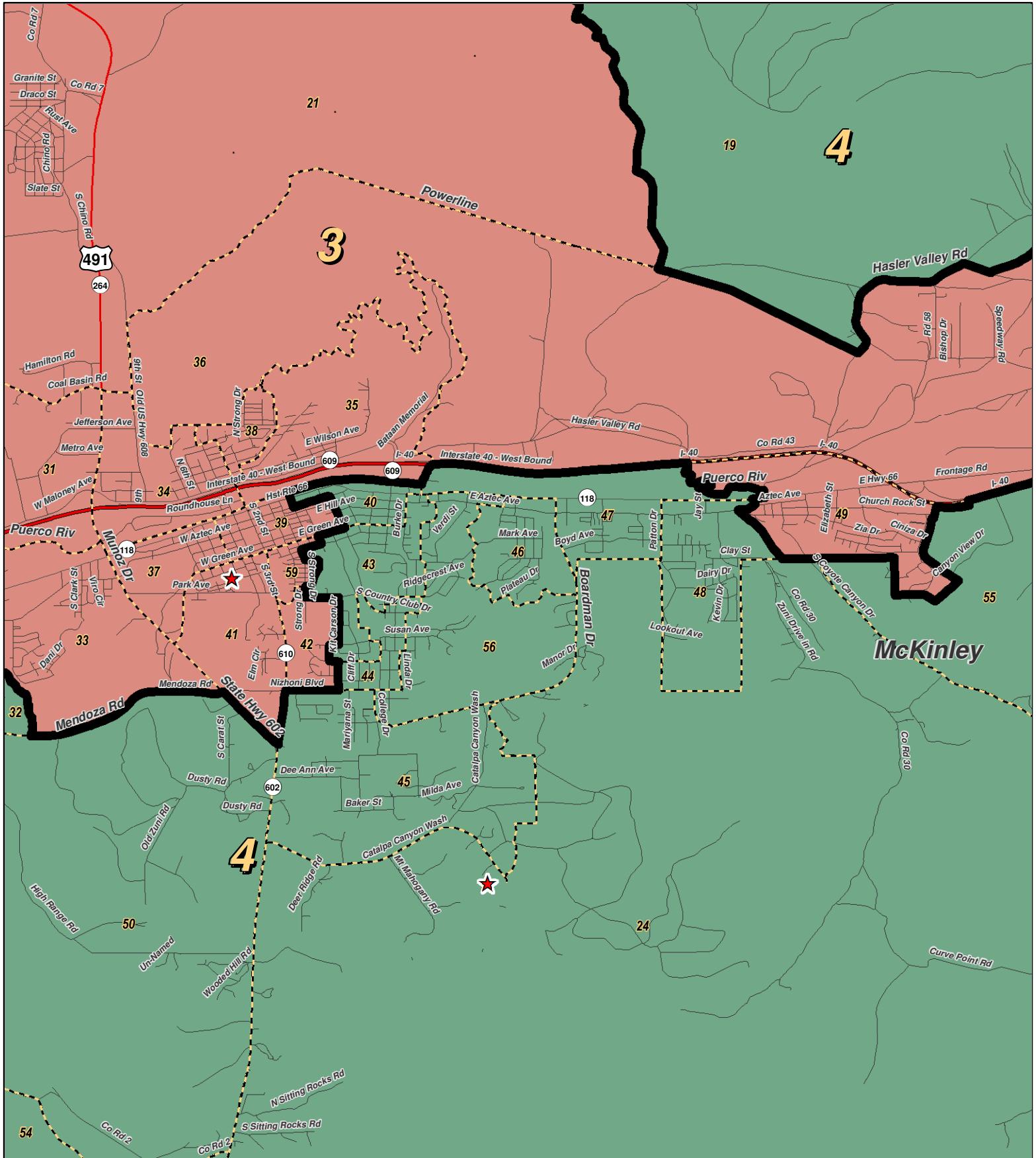
For the New Mexico Legislative Council Service



LEGEND Created: January 07, 2012

★ Legislators	~ Rivers	↔ Interstate
▭ Precincts	☪ Lakes / Ponds	↔ US Highway
▭ Counties		~ State Highway

Research & Polling, Inc. distributes this map assuming no liability for any errors, omissions, or inaccuracies in the information provided regardless of the cause in reliance upon any maps.



RESEARCH & POLLING
INC.

For the New Mexico
Legislative Council Service

0 1 Miles

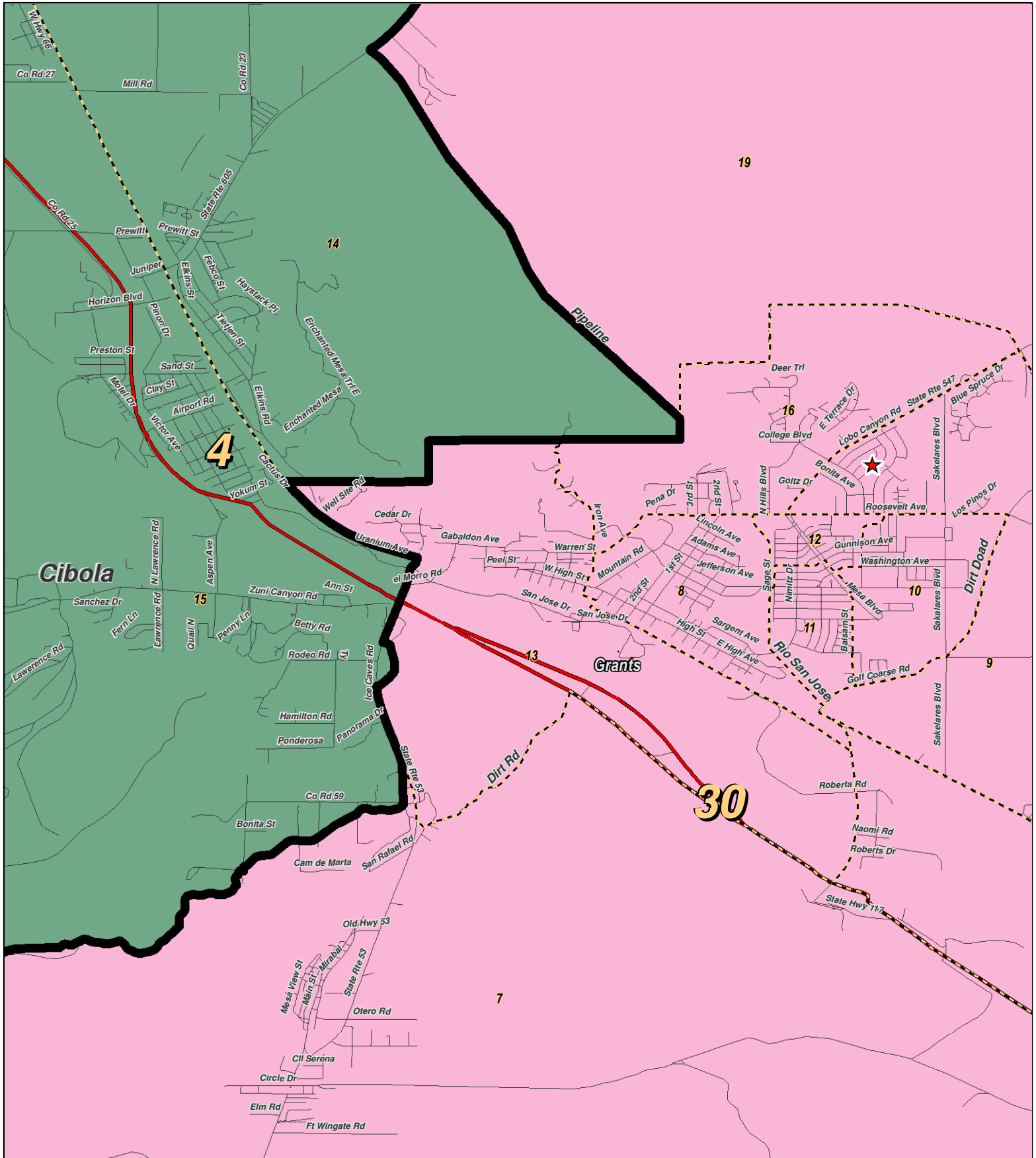
N



LEGEND Created: January 07, 2012

★ Legislators	~ Rivers	↔ Interstate
⬜ Precincts	☪ Lakes / Ponds	↔ US Highway
⬜ Counties		~ State Highway

Research & Polling, Inc. distributes this map assuming no liability for any errors, omissions, or inaccuracies in the information provided regardless of the cause in reliance upon any maps.



RESEARCH & POLLING
INC.

For the New Mexico
Legislative Council Service

0 1 Miles

N

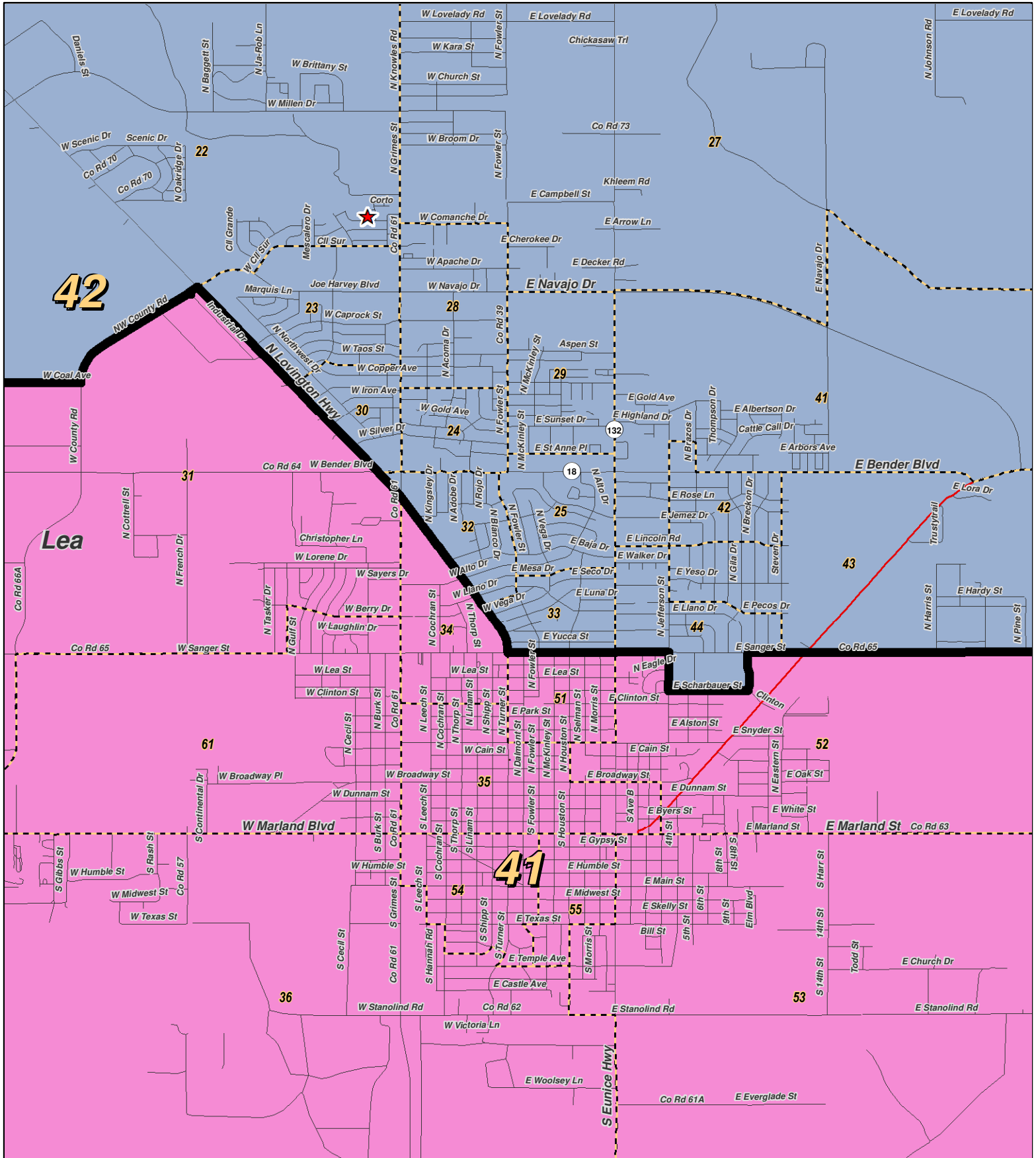


LEGEND

Created: January 07, 2012


- ★ Legislators
- Precincts
- Counties
- Rivers
- Lakes / Ponds
- ↗ Interstate
- ↘ US Highway
- ~ State Highway

Research & Polling, Inc. distributes this map assuming no liability for any errors, omissions, or inaccuracies in the information provided regardless of the cause in reliance upon any maps.



RESEARCH & POLLING
INC.

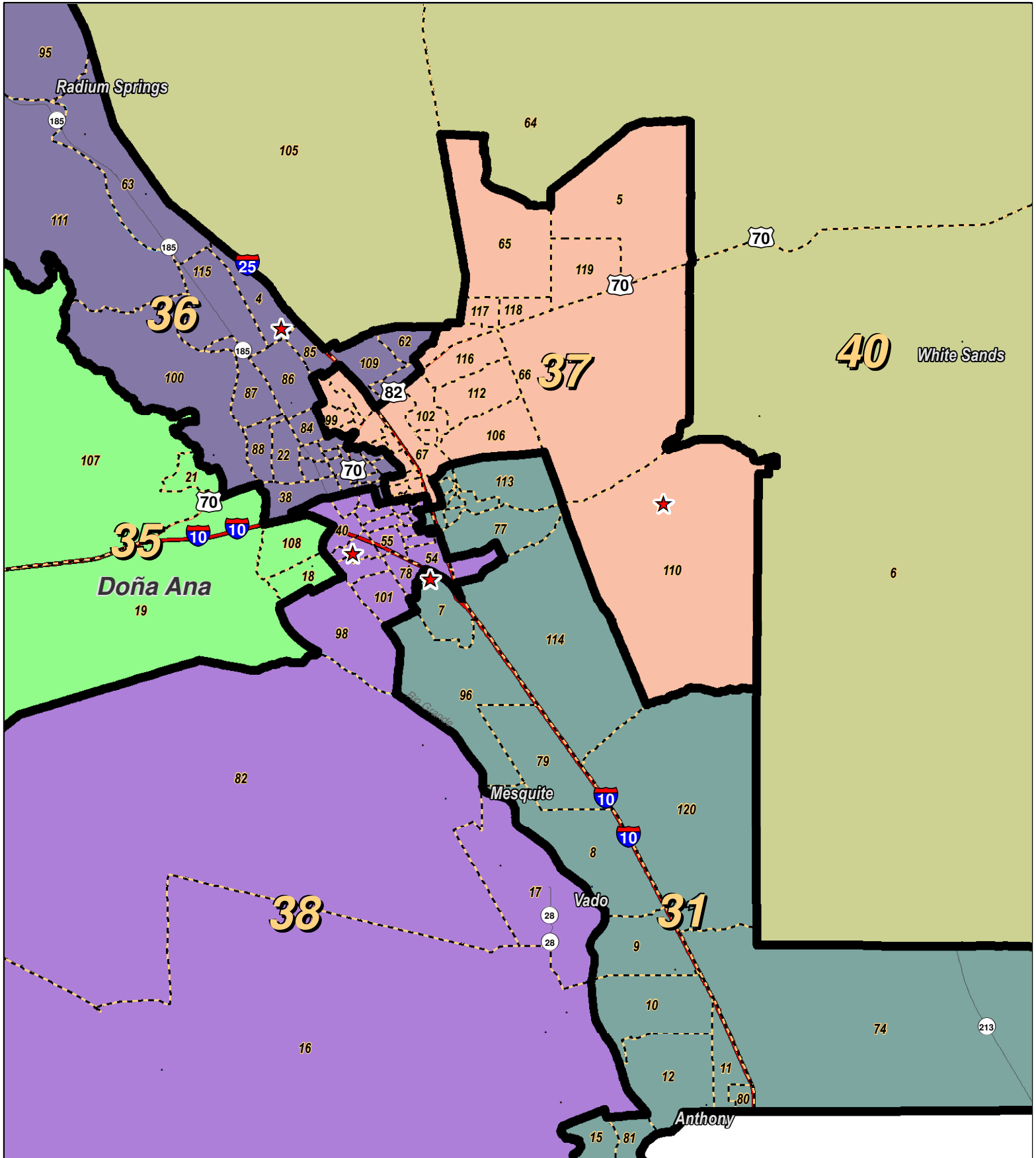
For the New Mexico
Legislative Council Service



LEGEND Created: January 07, 2012

Legislators	Rivers	Interstate
Precincts	Lakes / Ponds	US Highway
Counties		State Highway

Research & Polling, Inc. distributes this map assuming no liability for any errors, omissions, or inaccuracies in the information provided regardless of the cause in reliance upon any maps.



0 1 2 3 4
Miles

RESEARCH & POLLING INC.

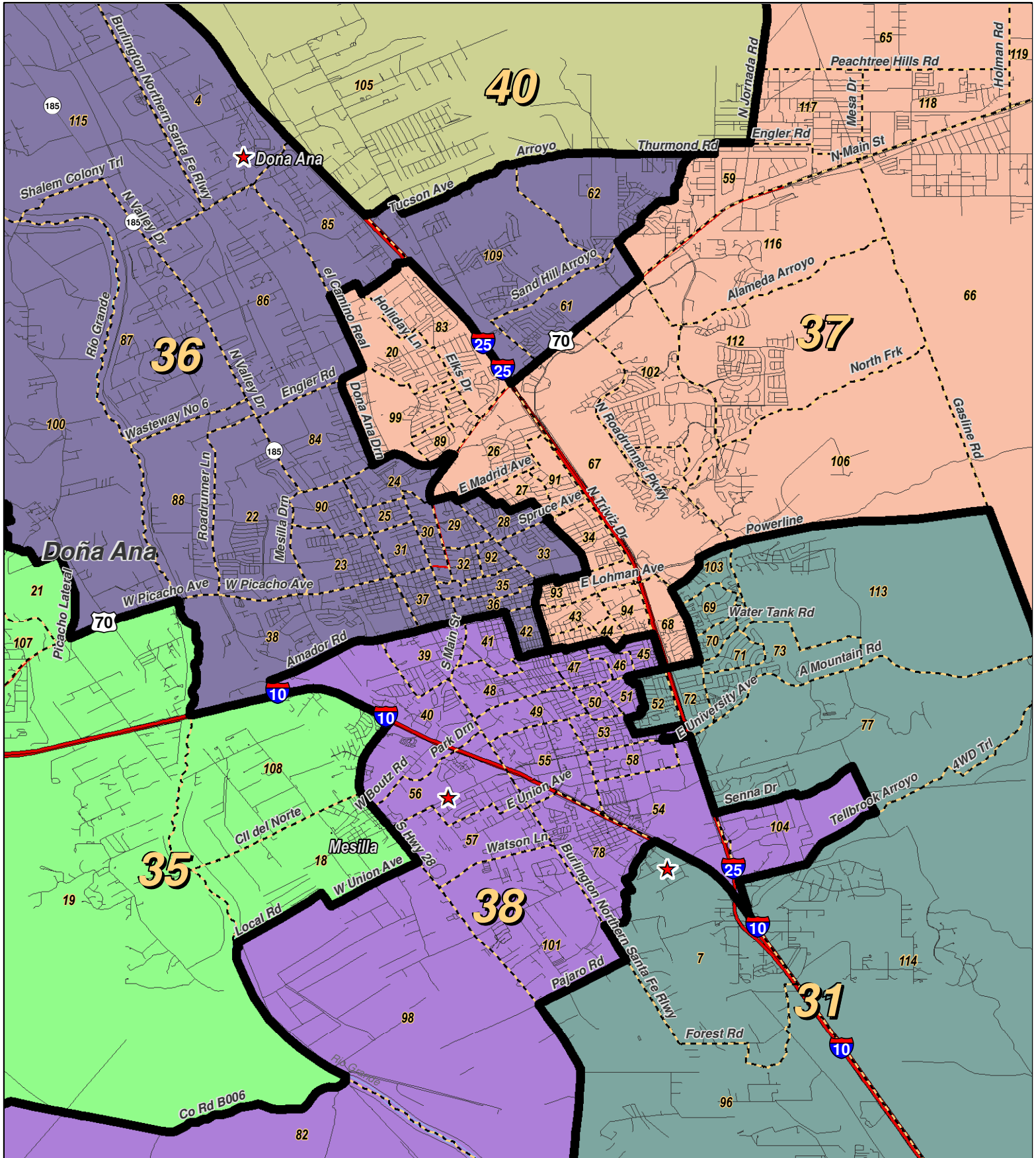
For the New Mexico Legislative Council Service



LEGEND Created: January 07, 2012

★ Legislators	~ Rivers	↔ Interstate
▭ Precincts	☪ Lakes / Ponds	↔ US Highway
▭ Counties		~ State Highway

Research & Polling, Inc. distributes this map assuming no liability for any errors, omissions, or inaccuracies in the information provided regardless of the cause in reliance upon any maps.



0 1 2 Miles

RESEARCH & POLLING INC.

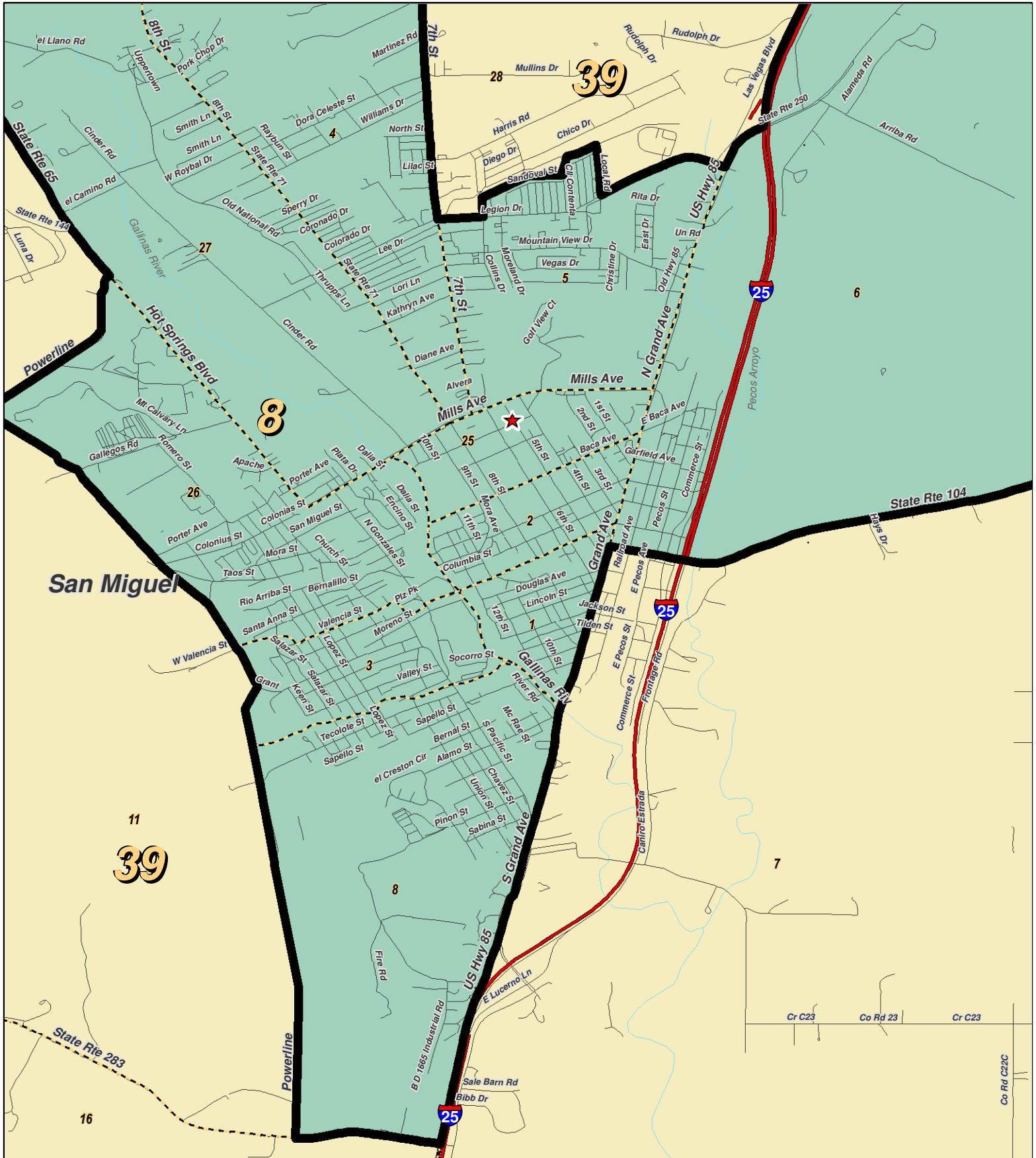
For the New Mexico Legislative Council Service



LEGEND Created: January 07, 2012

★ Legislators	~ Rivers	↔ Interstate
▭ Precincts	☪ Lakes / Ponds	↔ US Highway
▭ Counties		↔ State Highway

Research & Polling, Inc. distributes this map assuming no liability for any errors, omissions, or inaccuracies in the information provided regardless of the cause in reliance upon any maps.



0 1 Miles

RESEARCH & POLLING INC.

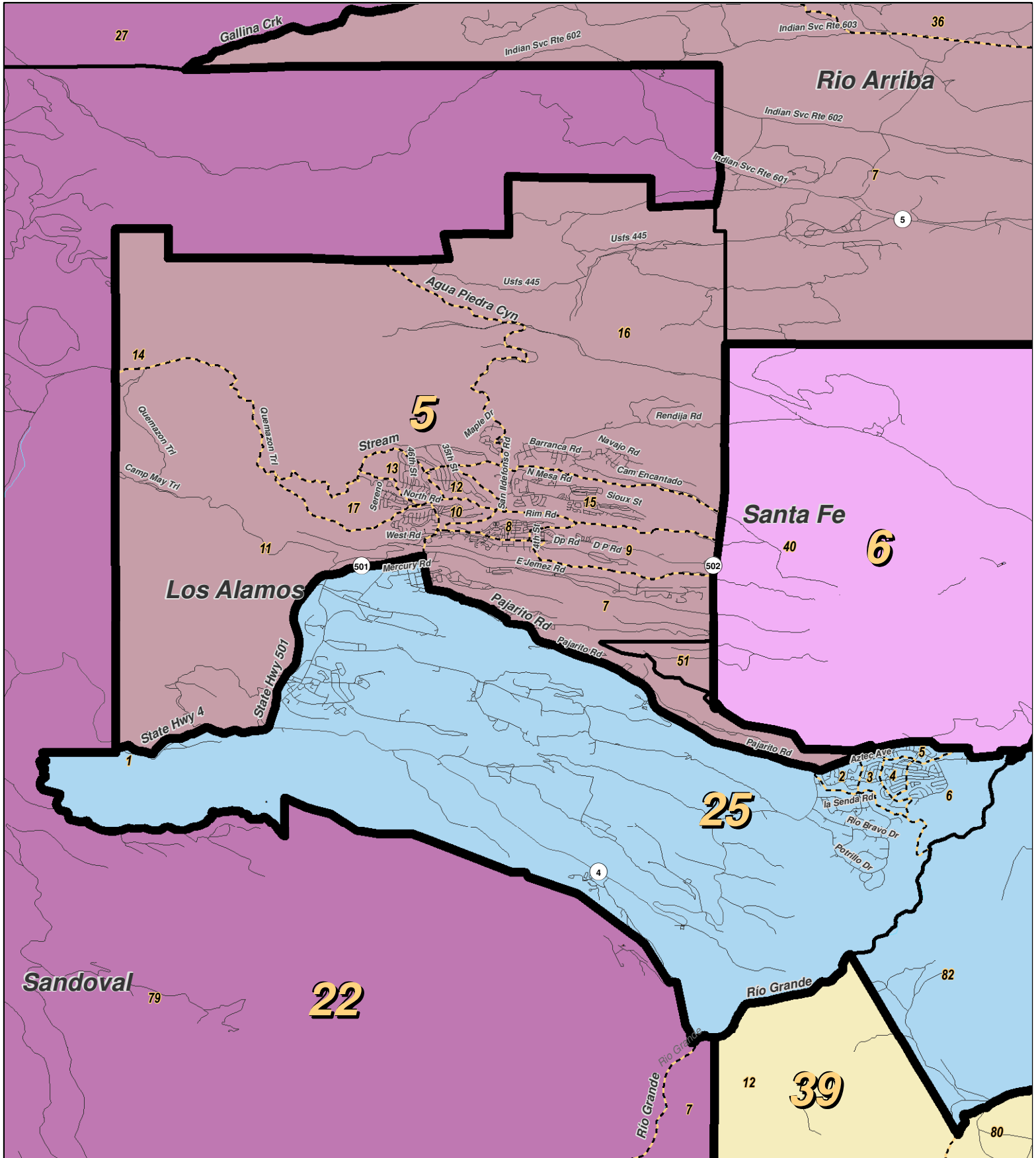
For the New Mexico Legislative Council Service



LEGEND Created: January 07, 2012

- ★ Legislators
- ▭ Precincts
- ▭ Counties
- ~ Rivers
- ~ Lakes / Ponds
- ↔ Interstate
- ↔ US Highway
- ↔ State Highway

Research & Polling, Inc. distributes this map assuming no liability for any errors, omissions, or inaccuracies in the information provided regardless of the cause in reliance upon any maps.



0 1 2 3 Miles

RESEARCH & POLLING INC.

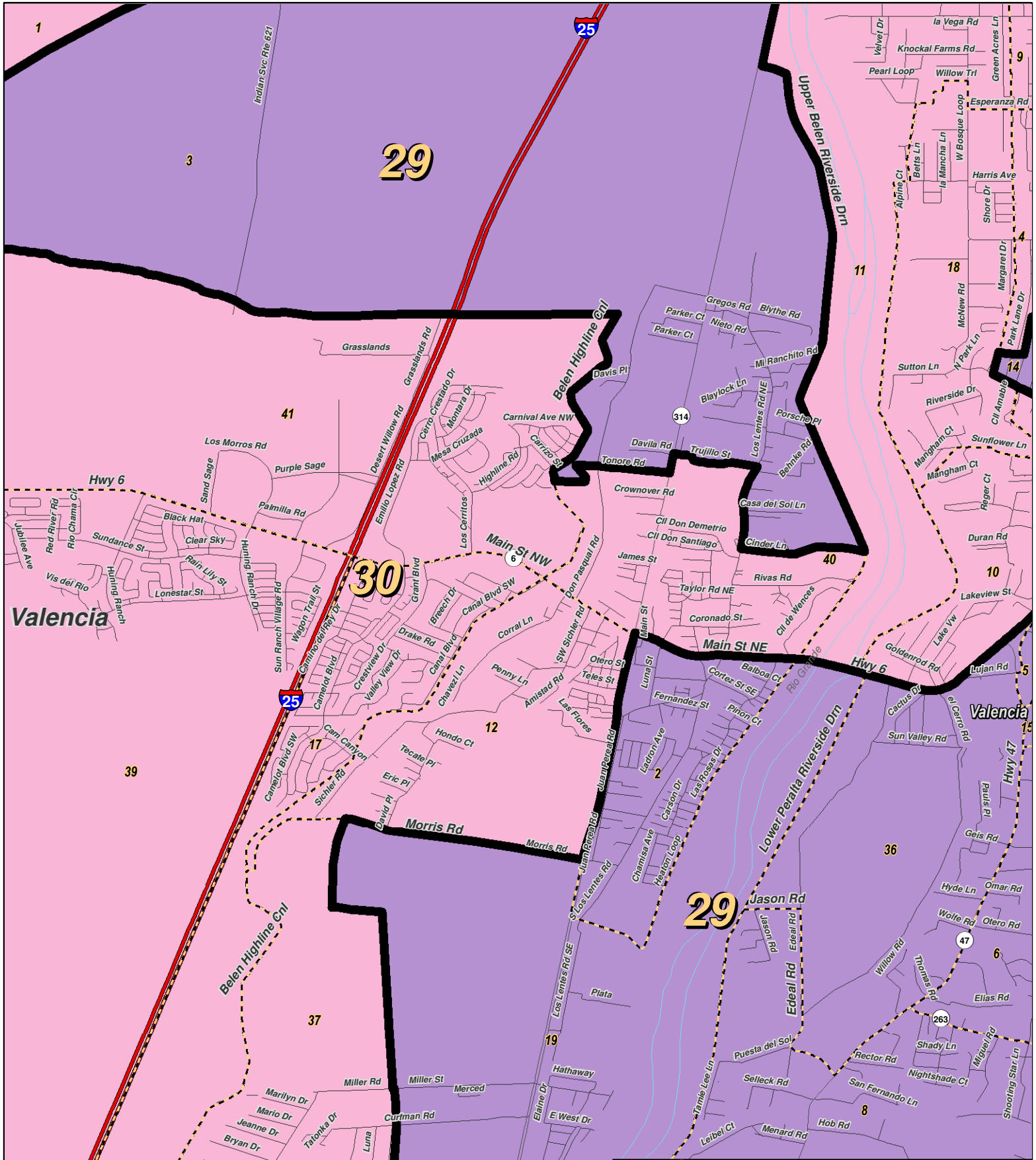
For the New Mexico Legislative Council Service



LEGEND Created: January 07, 2012

★ Legislators	~ Rivers	↔ Interstate
▭ Precincts	☪ Lakes / Ponds	↔ US Highway
▭ Counties		↔ State Highway

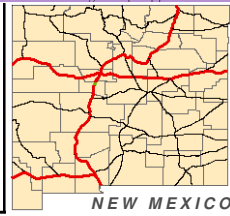
Research & Polling, Inc. distributes this map assuming no liability for any errors, omissions, or inaccuracies in the information provided regardless of the cause in reliance upon any maps.



0 1 Miles

RESEARCH & POLLING INC.

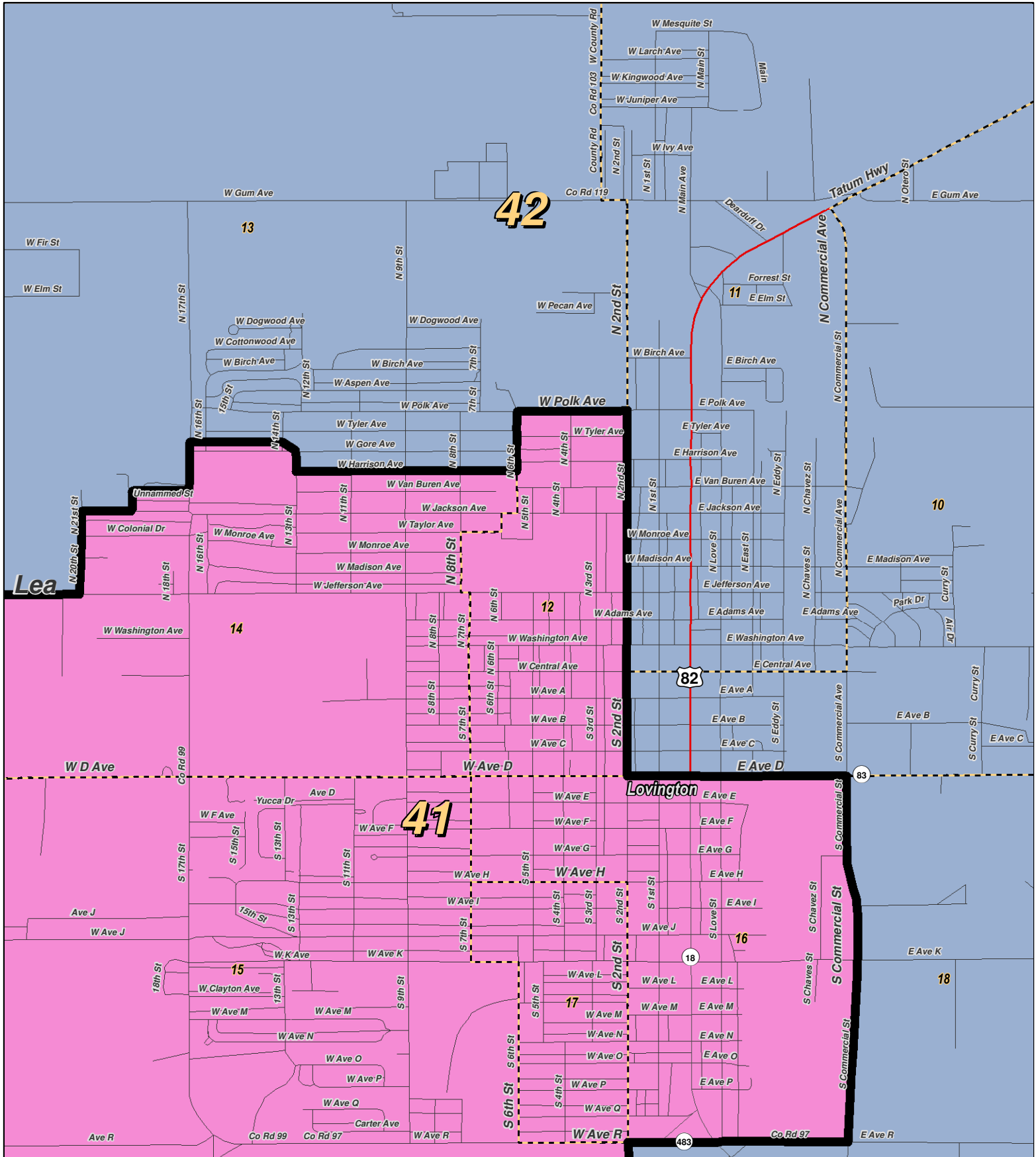
For the New Mexico Legislative Council Service



LEGEND Created: January 07, 2012

★ Legislators	~ Rivers	↔ Interstate
▭ Precincts	☪ Lakes / Ponds	↔ US Highway
▭ Counties		↔ State Highway

Research & Polling, Inc. distributes this map assuming no liability for any errors, omissions, or inaccuracies in the information provided regardless of the cause in reliance upon any maps.



0 0.6 Miles

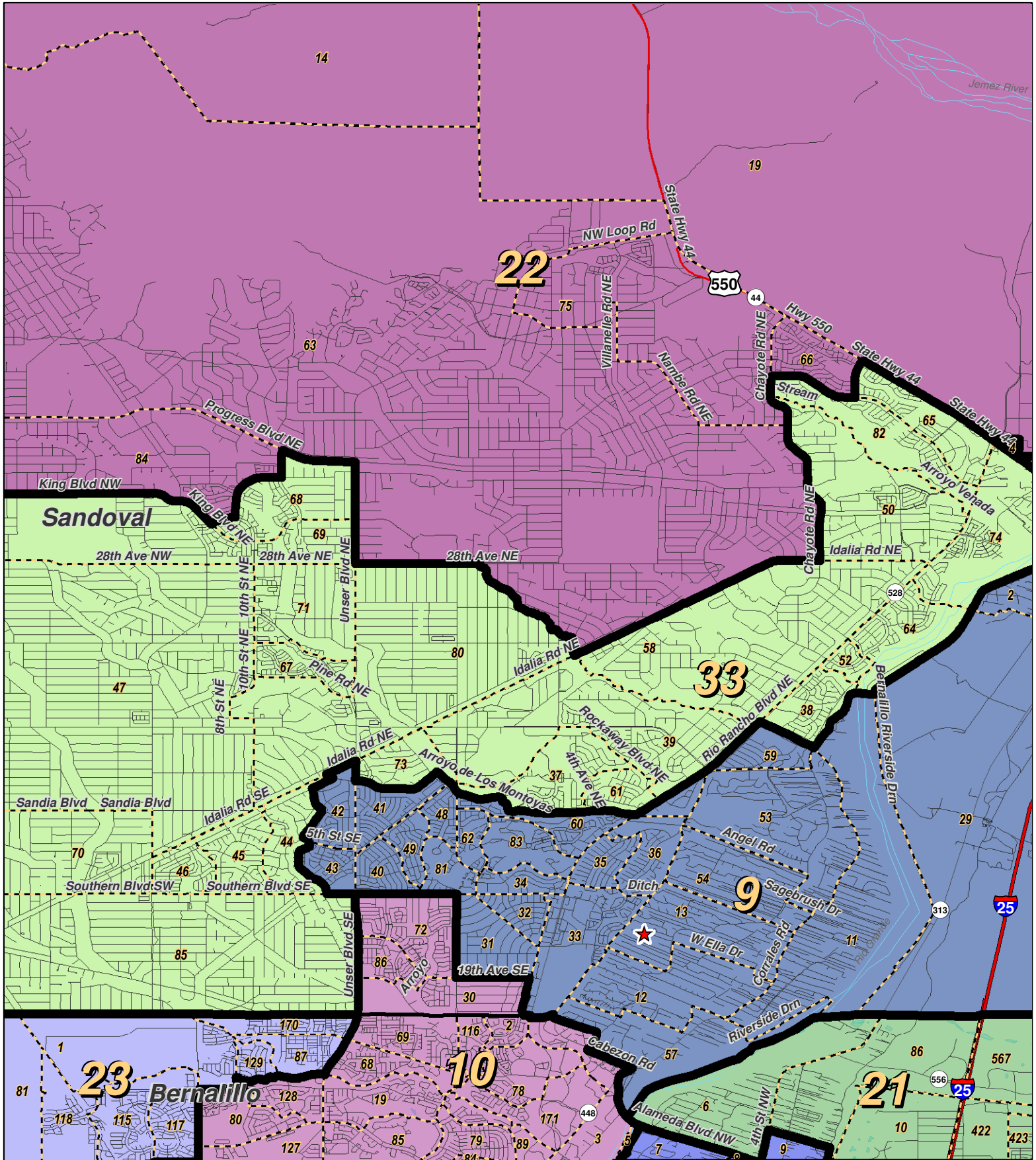
For the New Mexico
Legislative Council Service



LEGEND Created: January 07, 2012

★ Legislators	~ Rivers	↔ Interstate
□ Precincts	☪ Lakes / Ponds	↔ US Highway
□ Counties		~ State Highway

Research & Polling, Inc. distributes this map assuming no liability for any errors, omissions, or inaccuracies in the information provided regardless of the cause in reliance upon any maps.



0 1 2 Miles

RESEARCH & POLLING INC.

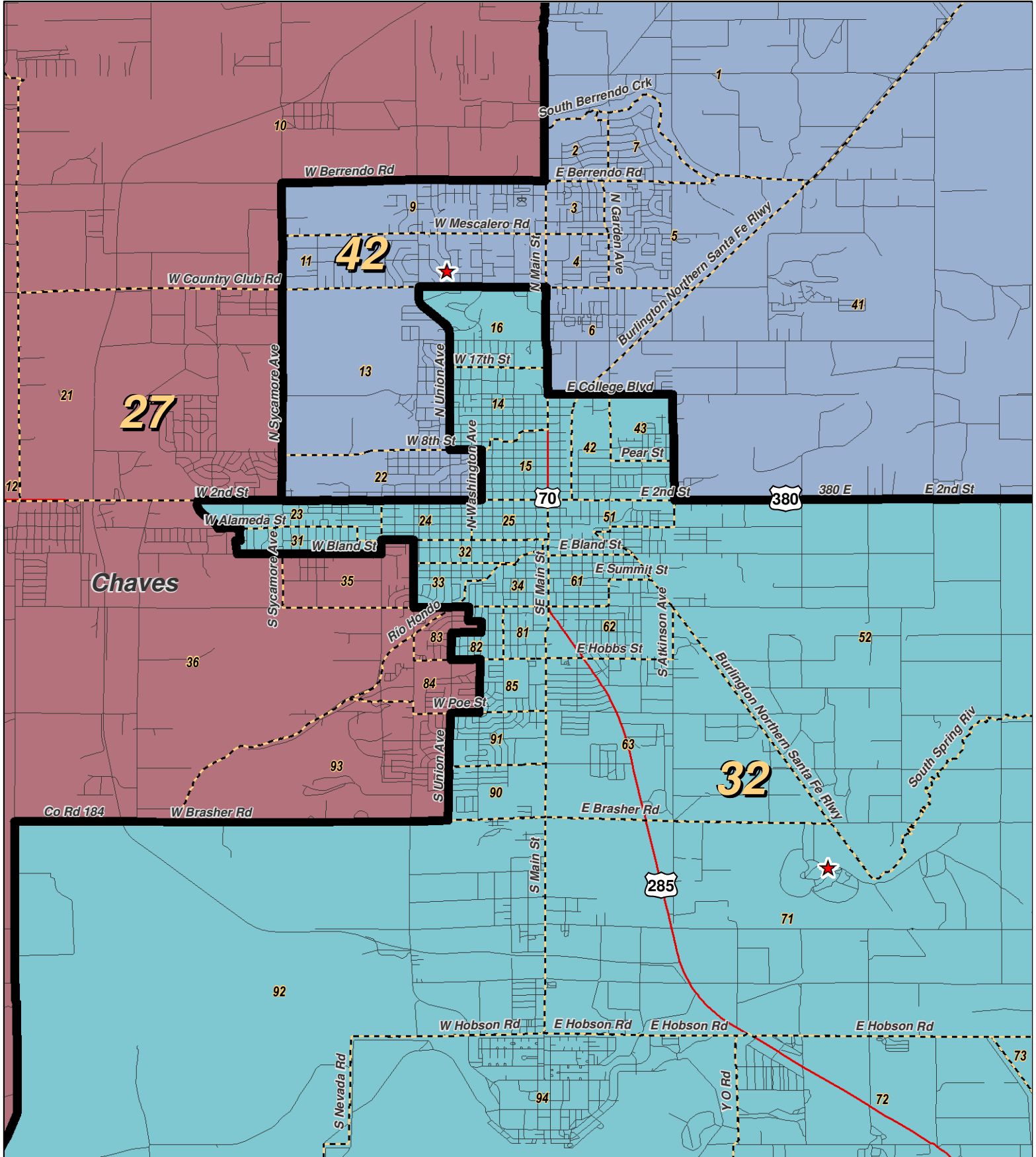
For the New Mexico Legislative Council Service



LEGEND Created: January 07, 2012

Legislators	Rivers	Interstate
Precincts	Lakes / Ponds	US Highway
Counties		State Highway

Research & Polling, Inc. distributes this map assuming no liability for any errors, omissions, or inaccuracies in the information provided regardless of the cause in reliance upon any maps.



0 1 2 Miles

RESEARCH & POLLING INC.

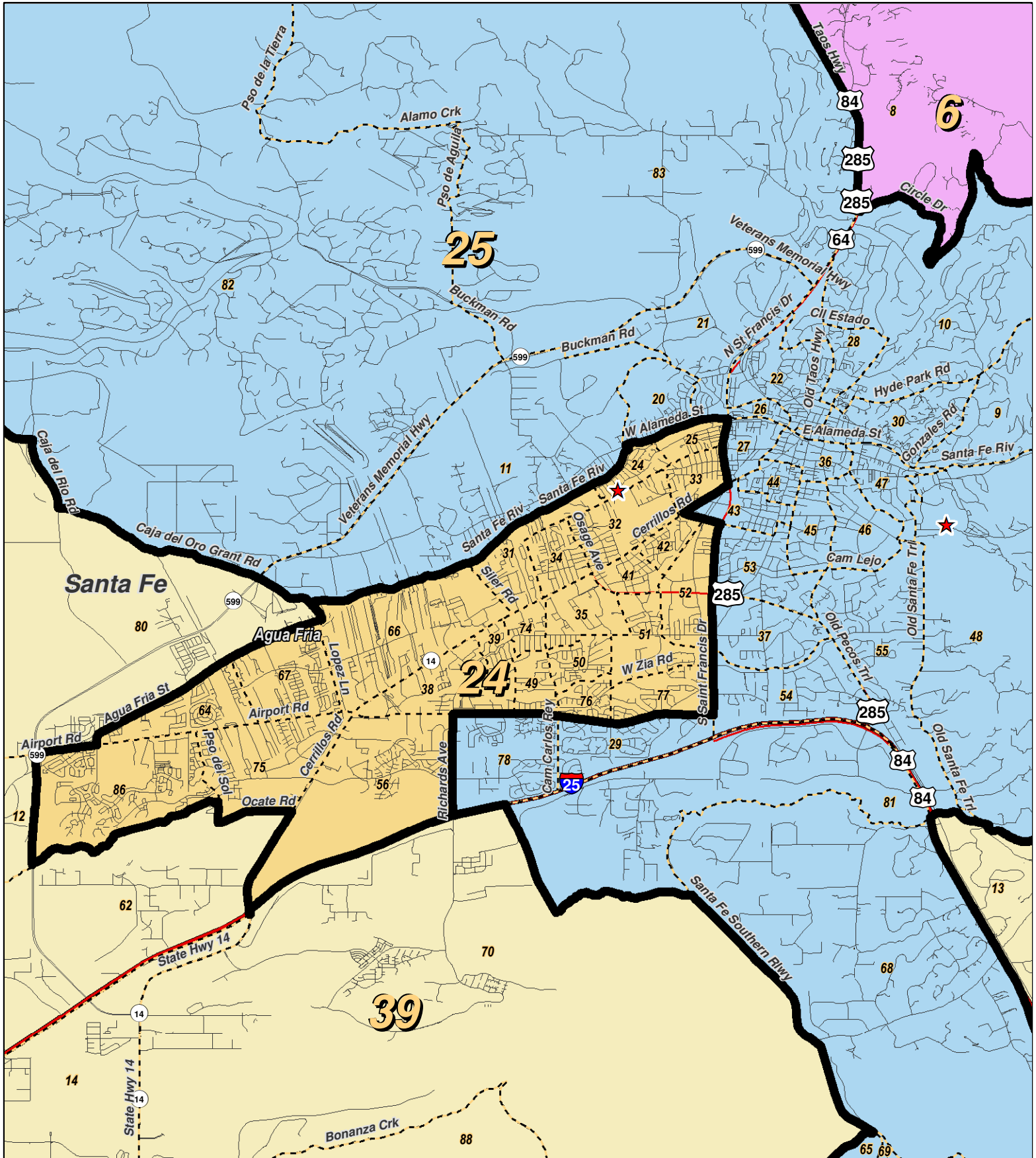
For the New Mexico Legislative Council Service



LEGEND Created: January 07, 2012

★ Legislators	~ Rivers	↔ Interstate
▭ Precincts	☪ Lakes / Ponds	↔ US Highway
▭ Counties		~ State Highway

Research & Polling, Inc. distributes this map assuming no liability for any errors, omissions, or inaccuracies in the information provided regardless of the cause in reliance upon any maps.



0 1 2 Miles

RESEARCH & POLLING INC.

For the New Mexico Legislative Council Service



LEGEND Created: January 07, 2012

- ★ Legislators
- ▭ Precincts
- ▭ Counties
- ~ Rivers
- ~ Lakes / Ponds
- ↔ Interstate
- ↔ US Highway
- ↔ State Highway

Research & Polling, Inc. distributes this map assuming no liability for any errors, omissions, or inaccuracies in the information provided regardless of the cause in reliance upon any maps.

District	Pop	Deviation	Hispanic	Non-Hispanic Origin				
				White	Native American	Black	Asian	Other Races
1	47,851	-1,177 -2.4%	11,227 23.5%	23,374 48.8%	11,483 24.0%	391 0.8%	242 0.5%	1,134 2.4%
18+	34,161		6,930 20.3%	18,546 54.3%	7,642 22.4%	293 0.9%	196 0.6%	554 1.6%
2	47,780	-1,248 -2.5%	12,157 25.4%	29,092 60.9%	5,300 11.1%	183 0.4%	148 0.3%	900 1.9%
18+	34,437		7,574 22.0%	22,619 65.7%	3,517 10.2%	117 0.3%	118 0.3%	492 1.4%
3	48,405	-623 -1.3%	6,404 13.2%	5,101 10.5%	35,504 73.3%	169 0.3%	211 0.4%	1,016 2.1%
18+	33,310		4,130 12.4%	4,169 12.5%	24,275 72.9%	143 0.4%	173 0.5%	420 1.3%
4	48,977	-51 -0.1%	7,073 14.4%	7,090 14.5%	33,293 68.0%	225 0.5%	384 0.8%	912 1.9%
18+	34,289		4,944 14.4%	5,964 17.4%	22,498 65.6%	165 0.5%	294 0.9%	424 1.2%
5	48,883	-145 -0.3%	30,321 62.0%	13,793 28.2%	2,870 5.9%	165 0.3%	1,030 2.1%	704 1.4%
18+	37,130		22,234 59.9%	11,462 30.9%	2,078 5.6%	132 0.4%	769 2.1%	455 1.2%
6	49,354	326 0.7%	29,298 59.4%	15,621 31.7%	3,275 6.6%	159 0.3%	281 0.6%	720 1.5%
18+	38,675		21,533 55.7%	13,884 35.9%	2,362 6.1%	136 0.4%	249 0.6%	511 1.3%
7	49,465	437 0.9%	19,477 39.4%	25,251 51.0%	289 0.6%	2,779 5.6%	577 1.2%	1,092 2.2%
18+	35,434		12,233 34.5%	19,959 56.3%	223 0.6%	1,968 5.6%	483 1.4%	568 1.6%
8	49,483	455 0.9%	28,498 57.6%	19,134 38.7%	468 0.9%	501 1.0%	312 0.6%	570 1.2%
18+	39,051		21,282 54.5%	16,230 41.6%	402 1.0%	459 1.2%	255 0.7%	423 1.1%
9	48,782	-246 -0.5%	18,264 37.4%	26,688 54.7%	1,559 3.2%	796 1.6%	567 1.2%	908 1.9%
18+	38,446		12,764 33.2%	22,970 59.7%	1,107 2.9%	618 1.6%	467 1.2%	520 1.4%
10	49,240	212 0.4%	19,597 39.8%	23,771 48.3%	1,927 3.9%	1,470 3.0%	1,264 2.6%	1,211 2.5%
18+	36,049		12,969 36.0%	18,880 52.4%	1,460 4.1%	1,093 3.0%	953 2.6%	694 1.9%
11	49,181	153 0.3%	39,510 80.3%	6,092 12.4%	1,311 2.7%	1,219 2.5%	390 0.8%	659 1.3%
18+	31,619		24,316 76.9%	4,823 15.3%	902 2.9%	897 2.8%	312 1.0%	369 1.2%
12	49,294	266 0.5%	29,072 59.0%	15,014 30.5%	2,135 4.3%	1,194 2.4%	928 1.9%	951 1.9%
18+	39,442		21,477 54.5%	13,685 34.7%	1,722 4.4%	1,022 2.6%	818 2.1%	718 1.8%

District	Pop	Deviation	Hispanic	Non-Hispanic Origin				
				White	Native American	Black	Asian	Other Races
13	49,463	435 0.9%	28,193 57.0%	17,388 35.2%	1,882 3.8%	686 1.4%	526 1.1%	788 1.6%
18+	38,438		20,415 53.1%	15,212 39.6%	1,345 3.5%	519 1.4%	436 1.1%	511 1.3%
14	49,500	472 1.0%	39,071 78.9%	8,092 16.3%	1,030 2.1%	707 1.4%	118 0.2%	482 1.0%
18+	36,034		27,060 75.1%	7,073 19.6%	881 2.4%	623 1.7%	91 0.3%	306 0.8%
15	49,417	389 0.8%	17,261 34.9%	26,086 52.8%	2,450 5.0%	1,282 2.6%	1,275 2.6%	1,063 2.2%
18+	40,205		12,824 31.9%	22,774 56.6%	1,827 4.5%	1,050 2.6%	1,037 2.6%	693 1.7%
16	49,464	436 0.9%	15,708 31.8%	27,521 55.6%	2,055 4.2%	1,611 3.3%	1,271 2.6%	1,298 2.6%
18+	41,328		11,929 28.9%	24,508 59.3%	1,610 3.9%	1,297 3.1%	1,094 2.6%	890 2.2%
17	49,362	334 0.7%	27,422 55.6%	14,656 29.7%	2,425 4.9%	2,070 4.2%	1,669 3.4%	1,120 2.3%
18+	35,791		18,013 50.3%	12,448 34.8%	1,708 4.8%	1,619 4.5%	1,341 3.7%	662 1.8%
18	49,476	448 0.9%	13,591 27.5%	30,644 61.9%	1,547 3.1%	1,215 2.5%	1,263 2.6%	1,216 2.5%
18+	39,980		9,832 24.6%	26,223 65.6%	1,174 2.9%	977 2.4%	1,033 2.6%	741 1.9%
19	49,420	392 0.8%	14,952 30.3%	31,878 64.5%	627 1.3%	508 1.0%	585 1.2%	870 1.8%
18+	38,539		10,241 26.6%	26,460 68.7%	495 1.3%	395 1.0%	418 1.1%	530 1.4%
20	49,405	377 0.8%	15,222 30.8%	27,637 55.9%	1,999 4.0%	1,713 3.5%	1,581 3.2%	1,253 2.5%
18+	38,688		10,402 26.9%	23,645 61.1%	1,399 3.6%	1,273 3.3%	1,245 3.2%	724 1.9%
21	48,771	-257 -0.5%	11,542 23.7%	32,369 66.4%	625 1.3%	576 1.2%	2,657 5.4%	1,002 2.1%
18+	37,686		8,011 21.3%	26,306 69.8%	462 1.2%	444 1.2%	1,904 5.1%	559 1.5%
22	46,784	-2,244 -4.6%	7,607 16.3%	7,366 15.7%	30,628 65.5%	340 0.7%	221 0.5%	622 1.3%
18+	32,353		5,024 15.5%	5,767 17.8%	20,832 64.4%	255 0.8%	180 0.6%	295 0.9%
23	49,298	270 0.6%	22,791 46.2%	21,710 44.0%	1,356 2.8%	1,335 2.7%	925 1.9%	1,181 2.4%
18+	35,028		14,951 42.7%	16,806 48.0%	961 2.7%	973 2.8%	725 2.1%	612 1.7%
24	49,423	395 0.8%	33,174 67.1%	13,876 28.1%	753 1.5%	347 0.7%	567 1.1%	706 1.4%
18+	37,190		23,185 62.3%	12,217 32.9%	568 1.5%	301 0.8%	444 1.2%	475 1.3%

District	Pop	Deviation	Hispanic	Non-Hispanic Origin				
				White	Native American	Black	Asian	Other Races
25	48,986	-42 -0.1%	11,924 24.3%	34,758 71.0%	398 0.8%	321 0.7%	783 1.6%	802 1.6%
18+	41,815		9,327 22.3%	30,734 73.5%	336 0.8%	258 0.6%	627 1.5%	533 1.3%
26	49,073	45 0.1%	34,611 70.5%	9,840 20.1%	1,839 3.7%	1,223 2.5%	664 1.4%	896 1.8%
18+	35,094		23,584 67.2%	8,228 23.4%	1,292 3.7%	957 2.7%	510 1.5%	523 1.5%
27	49,145	117 0.2%	17,527 35.7%	29,595 60.2%	633 1.3%	505 1.0%	273 0.6%	612 1.2%
18+	37,712		11,504 30.5%	24,736 65.6%	457 1.2%	387 1.0%	238 0.6%	390 1.0%
28	49,449	421 0.9%	28,744 58.1%	19,325 39.1%	281 0.6%	346 0.7%	204 0.4%	549 1.1%
18+	37,001		19,536 52.8%	16,400 44.3%	234 0.6%	273 0.7%	171 0.5%	387 1.0%
29	51,055	2,027 4.1%	30,788 60.3%	15,471 30.3%	3,630 7.1%	406 0.8%	161 0.3%	599 1.2%
18+	37,271		21,001 56.3%	12,764 34.2%	2,667 7.2%	315 0.8%	138 0.4%	386 1.0%
30	47,464	-1,564 -3.2%	19,451 41.0%	14,212 29.9%	12,415 26.2%	519 1.1%	252 0.5%	615 1.3%
18+	35,251		13,598 38.6%	11,938 33.9%	8,715 24.7%	438 1.2%	192 0.5%	370 1.0%
31	48,843	-185 -0.4%	37,203 76.2%	10,387 21.3%	207 0.4%	350 0.7%	387 0.8%	309 0.6%
18+	34,491		24,396 70.7%	9,111 26.4%	164 0.5%	302 0.9%	298 0.9%	220 0.6%
32	49,024	-4 -0.0%	29,147 59.5%	14,805 30.2%	3,475 7.1%	852 1.7%	173 0.4%	572 1.2%
18+	34,297		18,749 54.7%	12,036 35.1%	2,328 6.8%	677 2.0%	135 0.4%	372 1.1%
33	49,425	397 0.8%	19,390 39.2%	25,564 51.7%	1,405 2.8%	1,135 2.3%	637 1.3%	1,294 2.6%
18+	35,103		12,293 35.0%	19,793 56.4%	1,009 2.9%	835 2.4%	493 1.4%	680 1.9%
34	49,474	446 0.9%	19,184 38.8%	28,232 57.1%	384 0.8%	567 1.1%	456 0.9%	651 1.3%
18+	36,841		12,197 33.1%	23,174 62.9%	309 0.8%	430 1.2%	353 1.0%	378 1.0%
35	48,766	-262 -0.5%	18,956 38.9%	27,503 56.4%	869 1.8%	345 0.7%	365 0.7%	728 1.5%
18+	39,626		13,566 34.2%	24,297 61.3%	633 1.6%	285 0.7%	312 0.8%	533 1.3%
36	48,812	-216 -0.4%	32,122 65.8%	15,078 30.9%	333 0.7%	552 1.1%	205 0.4%	522 1.1%
18+	35,452		21,607 60.9%	12,641 35.7%	247 0.7%	444 1.3%	171 0.5%	342 1.0%

District	Pop	Deviation	Hispanic	Non-Hispanic Origin				
				White	Native American	Black	Asian	Other Races
37	48,741	-287 -0.6%	27,190 55.8%	18,993 39.0%	352 0.7%	895 1.8%	617 1.3%	694 1.4%
18+	36,206		18,184 50.2%	16,090 44.4%	277 0.8%	697 1.9%	505 1.4%	453 1.3%
38	48,617	-411 -0.8%	34,353 70.7%	11,861 24.4%	481 1.0%	649 1.3%	693 1.4%	580 1.2%
18+	36,271		23,894 65.9%	10,413 28.7%	390 1.1%	513 1.4%	620 1.7%	441 1.2%
39	49,112	84 0.2%	30,765 62.6%	16,477 33.5%	623 1.3%	323 0.7%	346 0.7%	578 1.2%
18+	37,724		22,021 58.4%	14,252 37.8%	518 1.4%	257 0.7%	270 0.7%	406 1.1%
40	48,557	-471 -1.0%	16,646 34.3%	27,427 56.5%	576 1.2%	1,962 4.0%	572 1.2%	1,374 2.8%
18+	36,683		11,104 30.3%	22,420 61.1%	426 1.2%	1,472 4.0%	473 1.3%	788 2.1%
41	48,791	-237 -0.5%	29,581 60.6%	16,491 33.8%	324 0.7%	1,756 3.6%	123 0.3%	516 1.1%
18+	33,955		18,886 55.6%	13,145 38.7%	233 0.7%	1,299 3.8%	96 0.3%	296 0.9%
42	49,367	339 0.7%	18,389 37.2%	28,547 57.8%	352 0.7%	1,115 2.3%	402 0.8%	562 1.1%
18+	36,411		11,606 31.9%	23,046 63.3%	277 0.8%	845 2.3%	319 0.9%	318 0.9%
Totals	2,059,179	Ideal: 49,028	953,403 46.3%	833,810 40.5%	175,368 8.5%	35,462 1.7%	26,305 1.3%	34,831 1.1%
18+	1,540,507		651,326 42.3%	697,848 45.3%	121,962 7.9%	27,453 1.8%	20,956 1.4%	20,962 0.9%

District Profile

District	Total Population	Deviation		Total Adult Native American	Adult Hispanic	Adult Non-Hispanic			Performance Measure		Registered Voters				
						White	American	Black	Dem	Rep	Total	% Dem	% Rep	% DTS	% Other
1	47,851	-1,177	-2.4%	24.5%	20.3%	54.3%	22.4%	0.9%	29.8%	70.2%	23,113	29.1%	51.4%	16.6%	2.8%
2	47,780	-1,248	-2.5%	12.1%	22.0%	65.7%	10.2%	0.3%	26.3%	73.7%	24,624	26.6%	54.3%	16.2%	2.8%
3	48,405	-623	-1.3%	75.7%	12.4%	12.5%	72.9%	0.4%	65.1%	34.9%	24,909	58.9%	21.9%	17.5%	1.8%
4	48,977	-51	-0.1%	68.3%	14.4%	17.4%	65.6%	0.5%	66.8%	33.2%	25,135	63.2%	18.5%	16.5%	1.9%
5	48,883	-145	-0.3%	7.6%	59.9%	30.9%	5.6%	0.4%	65.9%	34.1%	31,174	69.5%	17.3%	11.2%	2.0%
6	49,354	326	0.7%	8.6%	55.7%	35.9%	6.1%	0.4%	76.8%	23.2%	32,206	70.1%	13.5%	13.4%	3.1%
7	49,465	437	0.9%	2.0%	34.5%	56.3%	0.6%	5.6%	30.6%	69.4%	20,962	35.9%	48.1%	15.7%	0.3%
8	49,483	455	0.9%	2.9%	54.5%	41.6%	1.0%	1.2%	57.1%	42.9%	34,846	63.8%	24.2%	10.4%	1.5%
9	48,782	-246	-0.5%	4.1%	33.2%	59.7%	2.9%	1.6%	49.8%	50.2%	33,602	45.4%	36.3%	14.5%	3.8%
10	49,240	212	0.4%	5.8%	36.0%	52.4%	4.1%	3.0%	44.6%	55.4%	29,555	40.2%	40.9%	15.6%	3.3%
11	49,181	153	0.3%	4.7%	76.9%	15.3%	2.9%	2.8%	65.0%	35.0%	16,797	54.1%	20.2%	22.6%	3.2%
12	49,294	266	0.5%	6.3%	54.5%	34.7%	4.4%	2.6%	75.5%	24.5%	31,282	58.4%	16.4%	19.9%	5.2%
13	49,463	435	0.9%	5.2%	53.1%	39.6%	3.5%	1.4%	64.8%	35.2%	31,177	57.1%	23.8%	15.5%	3.6%
14	49,500	472	1.0%	4.2%	75.1%	19.6%	2.4%	1.7%	64.8%	35.2%	21,216	59.2%	20.4%	17.7%	2.7%
15	49,417	389	0.8%	6.3%	31.9%	56.6%	4.5%	2.6%	50.5%	49.5%	34,631	44.9%	36.2%	15.4%	3.5%
16	49,464	436	0.9%	6.0%	28.9%	59.3%	3.9%	3.1%	67.7%	32.3%	37,065	54.9%	22.6%	17.4%	5.1%
17	49,362	334	0.7%	6.8%	50.3%	34.8%	4.8%	4.5%	59.1%	40.9%	21,700	48.4%	26.1%	21.3%	4.2%
18	49,476	448	0.9%	4.3%	24.6%	65.6%	2.9%	2.4%	45.5%	54.5%	34,983	40.4%	40.6%	15.6%	3.4%
19	49,420	392	0.8%	2.8%	26.6%	68.7%	1.3%	1.0%	41.5%	58.5%	32,417	36.4%	45.5%	14.5%	3.6%
20	49,405	377	0.8%	5.2%	26.9%	61.1%	3.6%	3.3%	44.9%	55.1%	32,626	40.3%	40.2%	16.5%	3.1%
21	48,771	-257	-0.5%	2.1%	21.3%	69.8%	1.2%	1.2%	39.8%	60.2%	35,812	34.2%	48.6%	14.4%	2.8%
22	46,784	-2,244	-4.6%	66.4%	15.5%	17.8%	64.4%	0.8%	69.7%	30.3%	24,701	64.9%	18.9%	14.0%	2.3%
23	49,298	270	0.6%	4.4%	42.7%	48.0%	2.7%	2.8%	46.8%	53.2%	29,052	42.3%	39.5%	15.1%	3.2%
24	49,423	395	0.8%	3.5%	62.3%	32.9%	1.5%	0.8%	75.6%	24.4%	26,491	67.9%	12.3%	17.4%	2.4%
25	48,986	-42	-0.1%	1.9%	22.3%	73.5%	0.8%	0.6%	69.4%	30.6%	41,492	61.4%	18.7%	17.4%	2.5%
26	49,073	45	0.1%	5.5%	67.2%	23.4%	3.7%	2.7%	62.8%	37.2%	24,830	55.7%	23.5%	17.6%	3.2%
27	49,145	117	0.2%	2.3%	30.5%	65.6%	1.2%	1.0%	33.5%	66.5%	27,730	30.4%	52.8%	14.0%	2.8%
28	49,449	421	0.9%	2.3%	52.8%	44.3%	0.6%	0.7%	58.1%	41.9%	28,338	59.1%	24.5%	14.3%	2.1%
29	51,055	2,027	4.1%	9.4%	56.3%	34.2%	7.2%	0.8%	53.1%	46.9%	24,861	51.8%	29.4%	15.8%	3.0%
30	47,464	-1,564	-3.2%	26.7%	38.6%	33.9%	24.7%	1.2%	54.1%	45.9%	25,682	56.1%	28.4%	12.5%	3.0%

District Profile

District	Total Population	Deviation		Total Adult Native American	Adult Hispanic	Adult Non-Hispanic			Performance Measure		Registered Voters				
						White	American	Black	Dem	Rep	Total	% Dem	% Rep	% DTS	% Other
31	48,843	-185	-0.4%	1.5%	70.7%	26.4%	0.5%	0.9%	55.4%	44.6%	19,878	48.4%	26.2%	22.4%	3.0%
32	49,024	-4	-0.0%	8.7%	54.7%	35.1%	6.8%	2.0%	45.2%	54.8%	19,755	43.4%	36.6%	17.3%	2.7%
33	49,425	397	0.8%	4.7%	35.0%	56.4%	2.9%	2.4%	42.5%	57.5%	27,283	38.9%	41.7%	15.1%	4.3%
34	49,474	446	0.9%	2.0%	33.1%	62.9%	0.8%	1.2%	31.9%	68.1%	24,859	37.8%	46.8%	14.4%	1.0%
35	48,766	-262	-0.5%	3.4%	34.2%	61.3%	1.6%	0.7%	46.2%	53.8%	31,669	44.2%	38.1%	15.0%	2.7%
36	48,812	-216	-0.4%	2.4%	60.9%	35.7%	0.7%	1.3%	55.4%	44.6%	24,164	51.0%	28.4%	17.3%	3.3%
37	48,741	-287	-0.6%	2.4%	50.2%	44.4%	0.8%	1.9%	50.8%	49.2%	25,529	44.7%	32.7%	19.0%	3.6%
38	48,617	-411	-0.8%	2.6%	65.9%	28.7%	1.1%	1.4%	60.9%	39.1%	24,128	54.7%	22.8%	19.3%	3.2%
39	49,112	84	0.2%	3.4%	58.4%	37.8%	1.4%	0.7%	67.0%	33.0%	29,005	63.5%	20.2%	13.6%	2.7%
40	48,557	-471	-1.0%	2.9%	30.3%	61.1%	1.2%	4.0%	37.9%	62.1%	24,358	34.8%	45.7%	18.3%	1.2%
41	48,791	-237	-0.5%	1.9%	55.6%	38.7%	0.7%	3.8%	47.1%	52.9%	19,984	50.2%	32.6%	16.6%	0.6%
42	49,367	339	0.7%	1.7%	31.9%	63.3%	0.8%	2.3%	25.7%	74.3%	25,594	27.4%	58.0%	13.3%	1.3%
NM	2,059,179	Ideal:	49,028	9.6%	42.3%	45.3%	7.9%	1.8%	53.0%	47.0%	1,159,215	49.3%	31.9%	15.9%	2.9%

NM Senate: SD_187895.6 Executive Alt 4

District Definitions by County and Precinct

SENATE DISTRICT ONE.--Senate district one is composed of San Juan county precincts 26 through 40, 43 through 46, 49 through 53, 55 and 56.

SENATE DISTRICT TWO.--Senate district two is composed of San Juan county precincts 21, 41, 42, 47, 48, 54 and 57 through 77.

SENATE DISTRICT THREE.--Senate district three is composed of McKinley county precincts 2, 4 through 6, 20, 21, 31, 33 through 39, 41, 42, 49 and 59; and San Juan county precincts 1 through 8, 12, 13, 17, 18, 20 and 22 through 25.

SENATE DISTRICT FOUR.--Senate district four is composed of Cibola county precincts 4 through 6, 14 and 15; McKinley county precincts 1, 3, 14, 16 through 19, 22 through 29, 32, 40, 43 through 48, 50 and 52 through 58; and San Juan county precincts 9 through 11.

SENATE DISTRICT FIVE.--Senate district five is composed of Los Alamos county precincts 7 through 17; Rio Arriba county precincts 1 through 15, 18 through 23, 28 and 31 through 42; Sandoval county precinct 51; and Santa Fe county precinct 58.

SENATE DISTRICT SIX.--Senate district six is composed of Rio Arriba county precincts 16 and 17; Santa Fe county precincts 1 through 8, 23, 40, 59 through 61, 79 and 87; and Taos county.

SENATE DISTRICT SEVEN.--Senate district seven is composed of Curry county; and Roosevelt county precinct 18.

SENATE DISTRICT EIGHT.--Senate district eight is composed of Colfax county; De Baca county; Guadalupe county; Harding county; Quay county; San Miguel county precincts 1 through 6, 8, 14, 15 and 25 through 27; and Union county.

SENATE DISTRICT NINE.--Senate district nine is composed of Sandoval county precincts 1 through 6, 11 through 13, 28, 29, 31 through 36, 40 through 43, 48, 49, 53 through 57, 59, 60, 62, 76, 81 and 83.

SENATE DISTRICT TEN.--Senate district ten is composed of Bernalillo county precincts 2 through 5, 13, 19, 68, 69, 78 through 80, 83 through 85, 89, 108, 116, 127, 128, 171 and 180; and Sandoval county precincts 30, 72 and 86.

SENATE DISTRICT ELEVEN.--Senate district eleven is composed of Bernalillo county precincts 32, 41, 42, 49, 50, 52 through 54, 56, 59, 60, 137, 138 and 140 through 142.

SENATE DISTRICT TWELVE.--Senate district twelve is composed of Bernalillo county precincts 46, 47, 61 through 65, 95, 101, 102, 104, 105, 107, 121 through 125, 131 through 133, 135, 163 through 166, 196, 197, 211, 212, 214 through 217, 221, 223 through 226, 241, 242, 246, 341, 345, 346, 431, 432 and 442.

SENATE DISTRICT THIRTEEN.--Senate district thirteen is composed of Bernalillo county precincts 7 through 9, 11, 12, 14 through 18, 150 through 154, 161, 162, 181 through 187, 191 through 195, 347, 410, 437, 438 and 455.

SENATE DISTRICT FOURTEEN.--Senate district fourteen is composed of Bernalillo county precincts 43 through 45, 58, 66, 67, 71 through 77, 88, 90 through 92, 96 through 99, 109, 139, 143 and 144.

SENATE DISTRICT FIFTEEN.--Senate district fifteen is composed of Bernalillo county precincts 375, 400 through 409, 411 through 413, 418 through 421, 433 through 436, 439 through 441, 443 through 446, 461, 462, 466, 481, 487 through 494, 496 through 500 and 510.

SENATE DISTRICT SIXTEEN.--Senate district sixteen is composed of Bernalillo county precincts 243 through 245, 251 through 256, 271 through 275, 281, 282, 311, 313 through 317, 342 through 344, 351 through 358, 371 through 374, 381 through 387, 414 through 417, 465 and 471 through 476.

SENATE DISTRICT SEVENTEEN.--Senate district seventeen is composed of Bernalillo county precincts 94, 103, 106, 257, 258, 278, 283 through 287, 291, 292, 300, 312, 318, 321 through 324, 326 through 329, 477 and 478.

SENATE DISTRICT EIGHTEEN.--Senate district eighteen is composed of Bernalillo county precincts 428, 430, 449 through 454, 463, 464, 482 through 484, 495, 502 through 509, 511 through 516, 520 through 523, 528, 529, 531 through 536, 538, 562 and 563.

SENATE DISTRICT NINETEEN.--Senate district nineteen is composed of Bernalillo county precincts 289, 290, 294, 303, 333, 551 through 559 and 570 through 573; Santa Fe county precincts 73 and 84; Torrance county; and Valencia county precincts 30 and 38.

SENATE DISTRICT TWENTY.--Senate district twenty is composed of Bernalillo county precincts 293, 295 through 299, 301, 302, 304 through 308, 330 through 332, 480, 517 through 519, 524 through 527, 530, 540, 542 through 550, 561 and 564 through 566.

SENATE DISTRICT TWENTY-ONE.--Senate district twenty-one is composed of Bernalillo county precincts 6, 10, 86, 422 through 427, 429, 447, 448, 456, 485, 486, 537, 539, 541, 560, 567 through 569 and 601 through 603.

SENATE DISTRICT TWENTY-TWO.--Senate district twenty-two is composed of Bernalillo county precinct 31; McKinley county precincts 7 through 13 and 15; Rio Arriba county precincts 24 through 27, 29 and 30; San Juan county precincts 14 through 16 and 19; and Sandoval county precincts 7 through 10, 14 through 27, 63, 66, 75, 78, 79 and 84.

SENATE DISTRICT TWENTY-THREE.--Senate district twenty-three is composed of Bernalillo county precincts 1, 20 through 22, 24, 25, 57, 81, 82, 87, 110 through 115, 117, 118, 129, 134 and 170.

SENATE DISTRICT TWENTY-FOUR.--Senate district twenty-four is composed of Santa Fe county precincts 24, 25, 31 through 35, 38, 39, 41, 42, 49 through 52, 56, 64, 66, 67, 74 through 77 and 86.

SENATE DISTRICT TWENTY-FIVE.--Senate district twenty-five is composed of Los Alamos county precincts 1 through 6; and Santa Fe county precincts 9 through 11, 20 through 22, 26 through 30, 36, 37, 43 through 48, 53 through 55, 65, 68, 69, 71, 78 and 81 through 83.

SENATE DISTRICT TWENTY-SIX.--Senate district twenty-six is composed of Bernalillo county precincts 23, 26 through 30, 33 through 40, 48, 51, 55, 70, 119, 120 and 136.

SENATE DISTRICT TWENTY-SEVEN.--Senate district twenty-seven is composed of Chaves county precincts 10, 12, 21, 35, 36, 44, 46, 83, 84 and 93; Lincoln county; and Roosevelt county precincts 1 through 13, 15, 17, 19 and 21.

SENATE DISTRICT TWENTY-EIGHT.--Senate district twenty-eight is composed of Grant county precincts 6, 8 and 11 through 34; Hidalgo county; and Luna county precincts 1, 4 through 6, 8 and 10 through 13.

SENATE DISTRICT TWENTY-NINE.--Senate district twenty-nine is composed of Bernalillo county precinct 93; and Valencia county precincts 2, 3, 5 through 8, 13 through 16, 19, 21 through 28, 31, 32 and 34 through 36.

SENATE DISTRICT THIRTY.--Senate district thirty is composed of Cibola county precincts 1 through 3, 7 through 13 and 16 through 25; McKinley county precinct 30; Socorro county precincts 15 and 24; and Valencia county precincts 1, 4, 9 through 12, 17, 18, 20, 29, 33, 37 and 39 through 41.

SENATE DISTRICT THIRTY-ONE.--Senate district thirty-one is composed of Dona Ana county precincts 7 through 12, 15, 52, 69 through 77, 79 through 81, 96, 103, 113, 114 and 120.

SENATE DISTRICT THIRTY-TWO.--Senate district thirty-two is composed of Chaves county precincts 14 through 16, 23 through 25, 31 through 34, 42, 43, 51, 52, 61 through 63, 71 through 73, 81, 82, 85, 90 through 92, 94 and 101 through 104; Eddy county precincts 2, 3, 40 and 41; and Otero county precinct 11.

SENATE DISTRICT THIRTY-THREE.--Senate district thirty-three is composed of Sandoval county precincts 37 through 39, 44 through 47, 50, 52, 58, 61, 64, 65, 67 through 71, 73, 74, 80, 82 and 85.

SENATE DISTRICT THIRTY-FOUR.--Senate district thirty-four is composed of Eddy county precincts 1, 4 through 8, 17 through 21, 25 through 30, 34 through 39, 42 and 45; and Otero county precincts 1 through 9, 18, 36 and 41.

SENATE DISTRICT THIRTY-FIVE.--Senate district thirty-five is composed of Catron county; Dona Ana county precincts 18, 19, 21, 107 and 108; Grant county precincts 1 through 5, 7, 9, 10 and 35; Luna county precincts 2, 3 and 14; Sierra county; and Socorro county precincts 1 through 14, 16 through 23, 25 and 26.

SENATE DISTRICT THIRTY-SIX.--Senate district thirty-six is composed of Dona Ana county precincts 1 through 4, 22 through 25, 28 through 33, 35 through 38, 42, 60 through 63, 84 through 88, 90, 92, 95, 100, 109, 111 and 115.

SENATE DISTRICT THIRTY-SEVEN.--Senate district thirty-seven is composed of Dona Ana county precincts 5, 20, 26, 27, 34, 43, 44, 59, 65 through 68, 83, 89, 91, 93, 94, 99, 102, 106, 110, 112 and 116 through 119.

SENATE DISTRICT THIRTY-EIGHT.--Senate district thirty-eight is composed of Dona Ana county precincts 13, 14, 16, 17, 39 through 41, 45 through 51, 53 through 58, 78, 82, 97, 98, 101 and 104.

SENATE DISTRICT THIRTY-NINE.--Senate district thirty-nine is composed of Mora county; San Miguel county precincts 7, 9 through 13, 16 through 24 and 28; and Santa Fe county precincts 12 through 19, 57, 62, 63, 70, 72, 80, 85 and 88.

SENATE DISTRICT FORTY.--Senate district forty is composed of Dona Ana county precincts 6, 64 and 105; and Otero county precincts 10, 12 through 17, 19 through 35 and 37 through 40.

SENATE DISTRICT FORTY-ONE.--Senate district forty-one is composed of Eddy county precincts 9 through 16, 23, 32, 33 and 44; and Lea county precincts 12, 14 through 17, 31, 34 through 36, 51 through 55, 61, 62 and 71 through 74.

SENATE DISTRICT FORTY-TWO.--Senate district forty-two is composed of Chaves county precincts 1 through 7, 9, 11, 13, 22, 41, 45 and 47; and Lea county precincts 2, 3, 10, 11, 13, 18, 20 through 30, 32, 33 and 41 through 44.