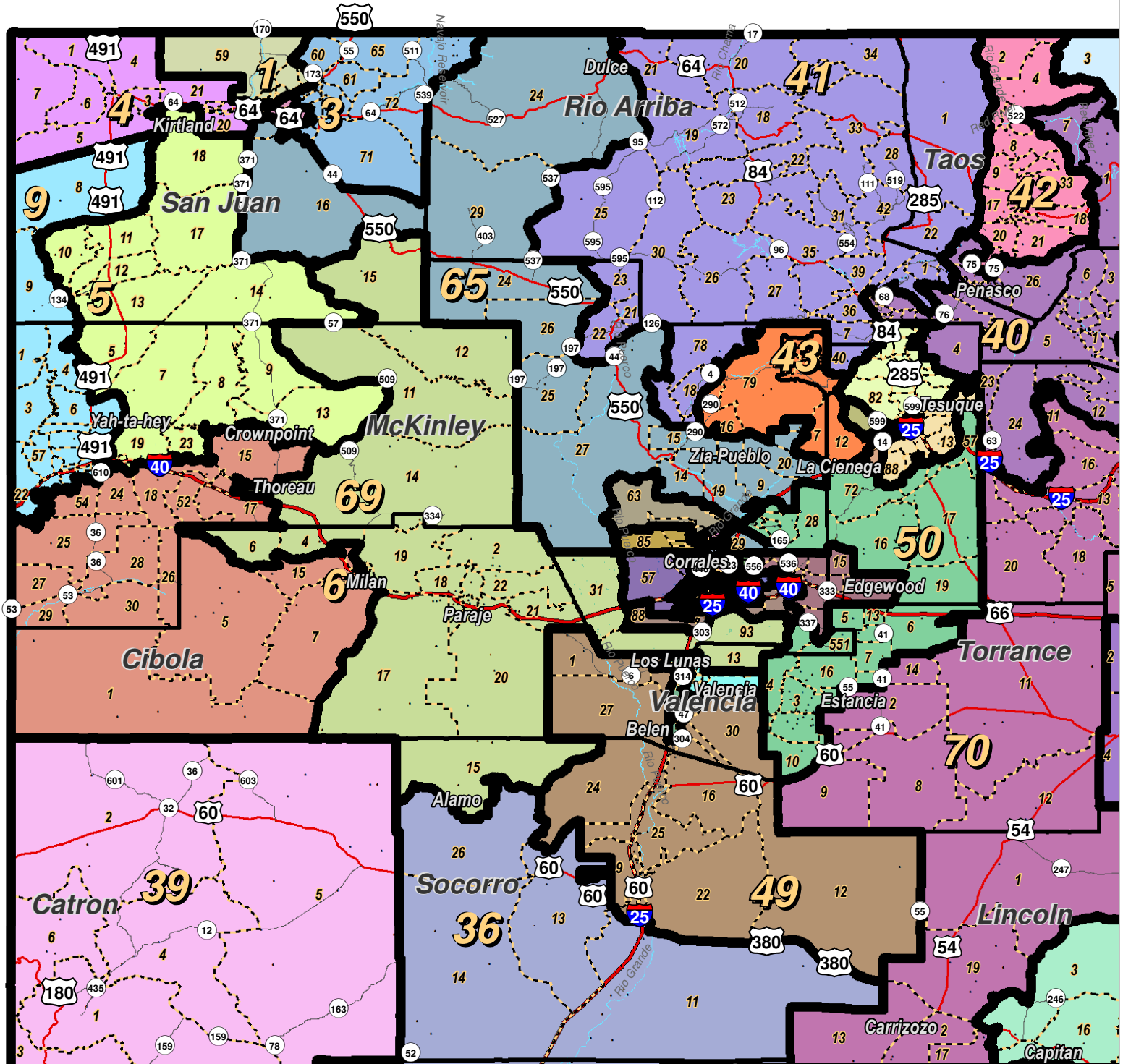


House: HD_188041.1_Maestas (Rev) Northwest New Mexico



0 10 20 30 40 Miles



For the New Mexico
Legislative Council Service



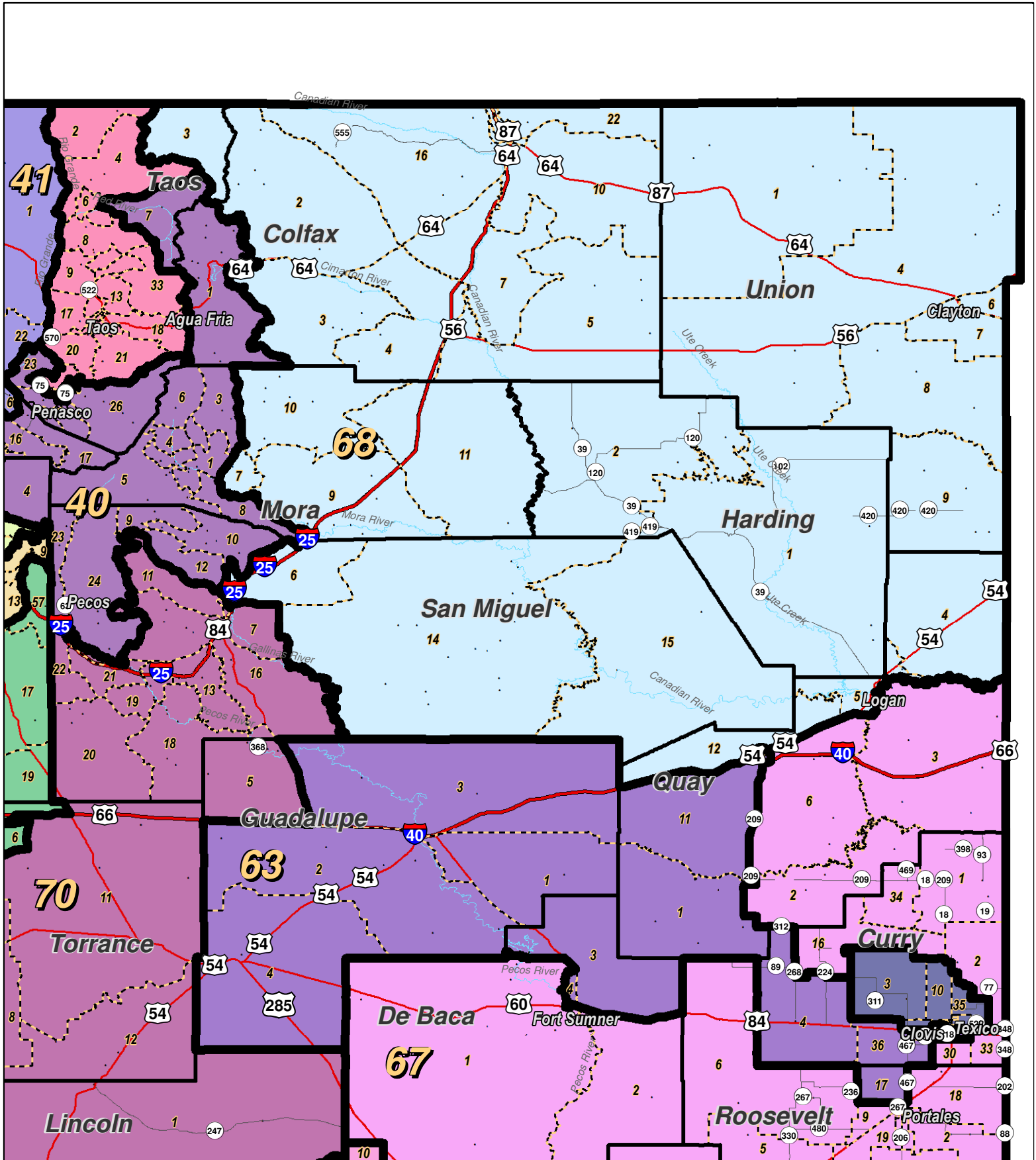
NEW MEXICO

LEGEND

Created: December 07, 2011

- Precincts
- Counties
- Rivers
- Lakes / Ponds
- Interstate
- US Highway
- State Highway

Research & Polling, Inc. distributes this map assuming no liability for any errors, omissions, or inaccuracies in the information provided regardless of the cause in reliance upon any maps.



RESEARCH & POLLING INC.
 For the New Mexico Legislative Council Service

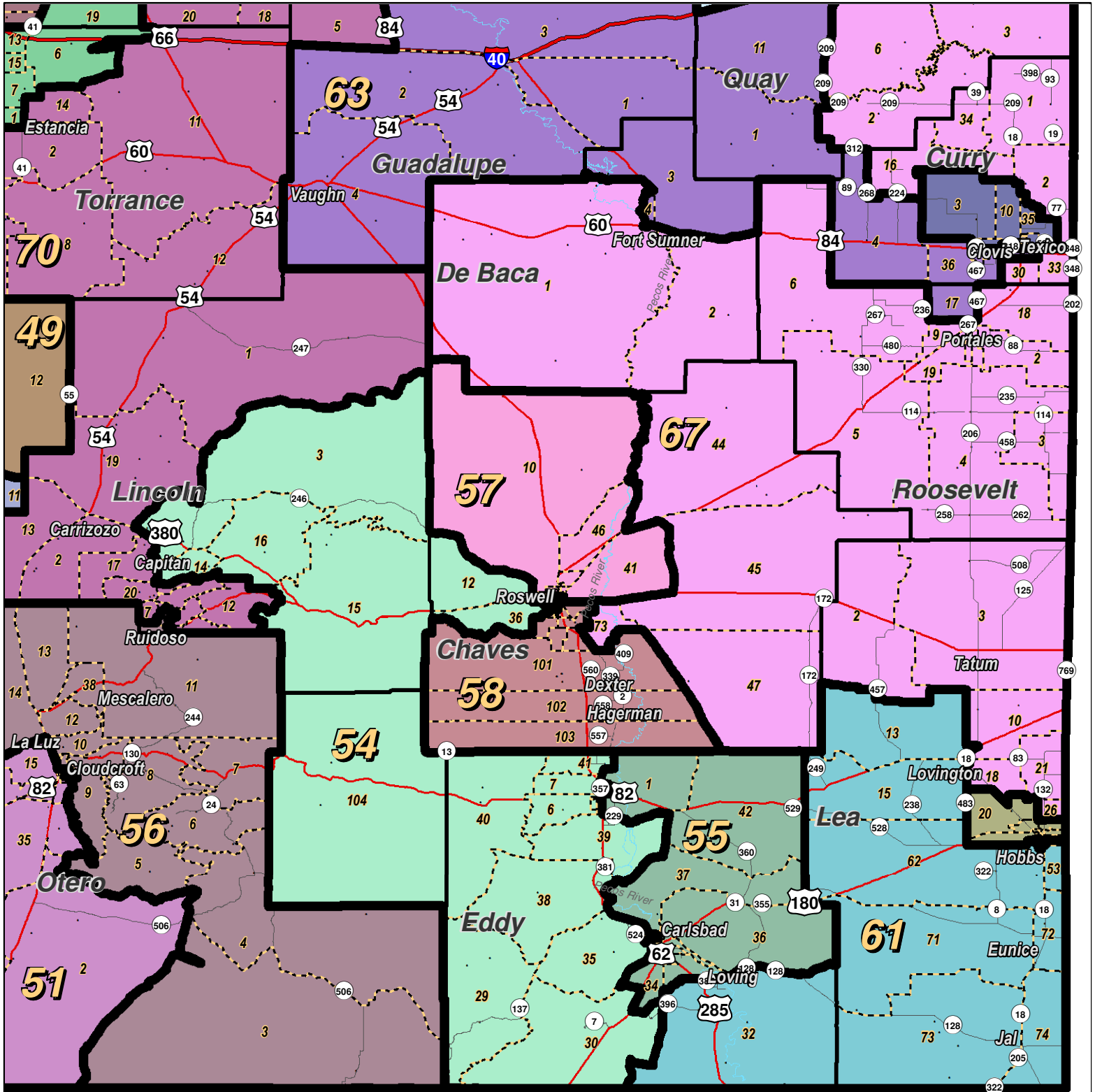


LEGEND Created: December 07, 2011

- Precincts
- Rivers
- Interstate
- Counties
- Lakes / Ponds
- US Highway
- State Highway

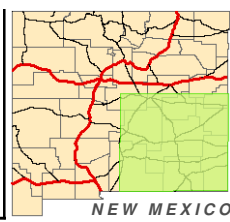

Research & Polling, Inc. distributes this map assuming no liability for any errors, omissions, or inaccuracies in the information provided regardless of the cause in reliance upon any maps.

House: HD_188041.1_Maestas (Rev) Southeast New Mexico



RESEARCH & POLLING INC.

For the New Mexico Legislative Council Service

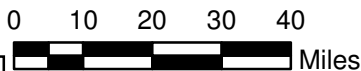
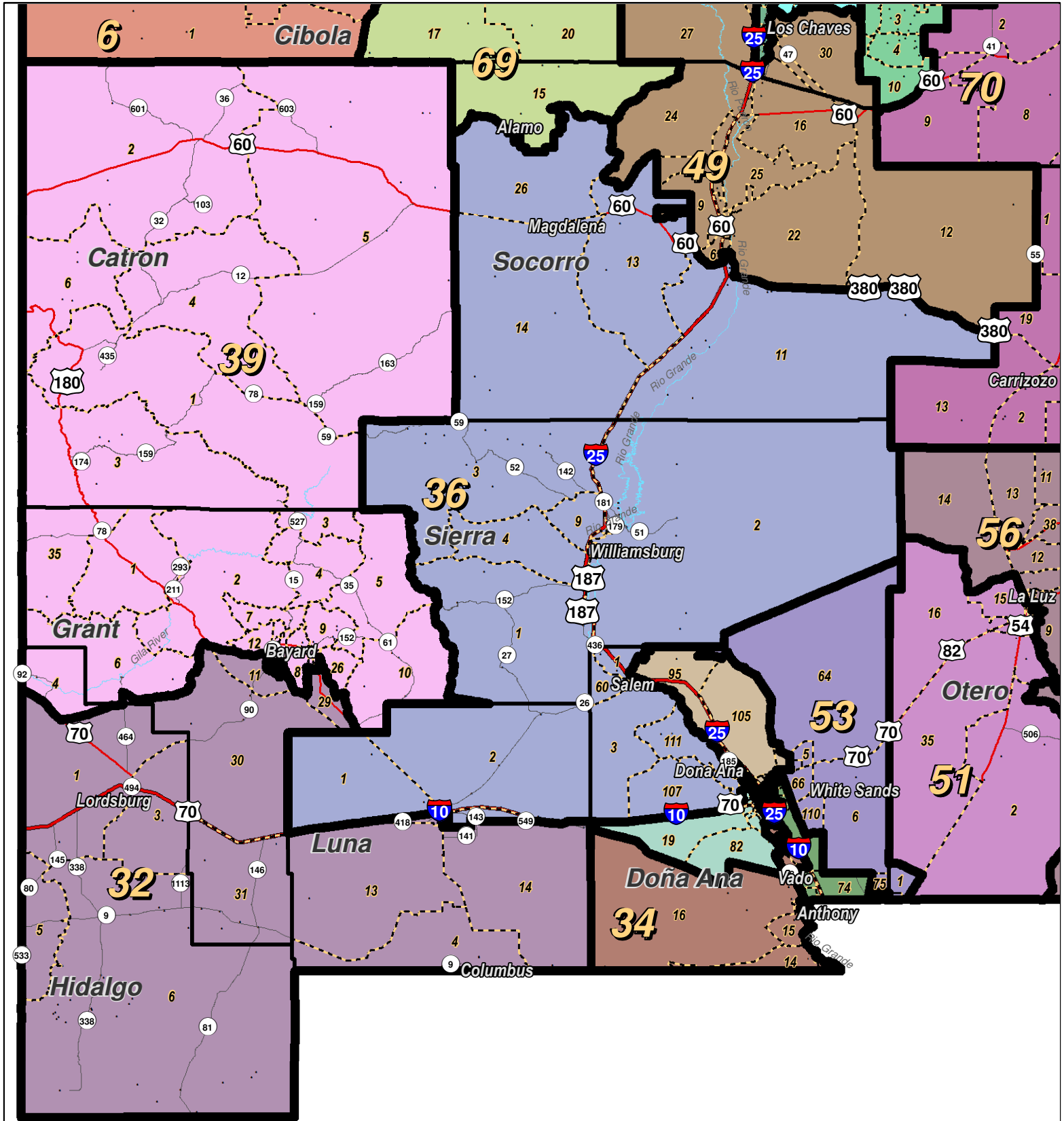


LEGEND Created: December 07, 2011

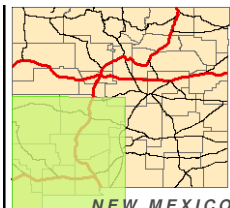
- Precincts
- Rivers
- Interstate
- Counties
- Lakes / Ponds
- US Highway
- State Highway

Research & Polling, Inc. distributes this map assuming no liability for any errors, omissions, or inaccuracies in the information provided regardless of the cause in reliance upon any maps.

House: HD_188041.1_Maestas (Rev) Southwest New Mexico



For the New Mexico
Legislative Council Service

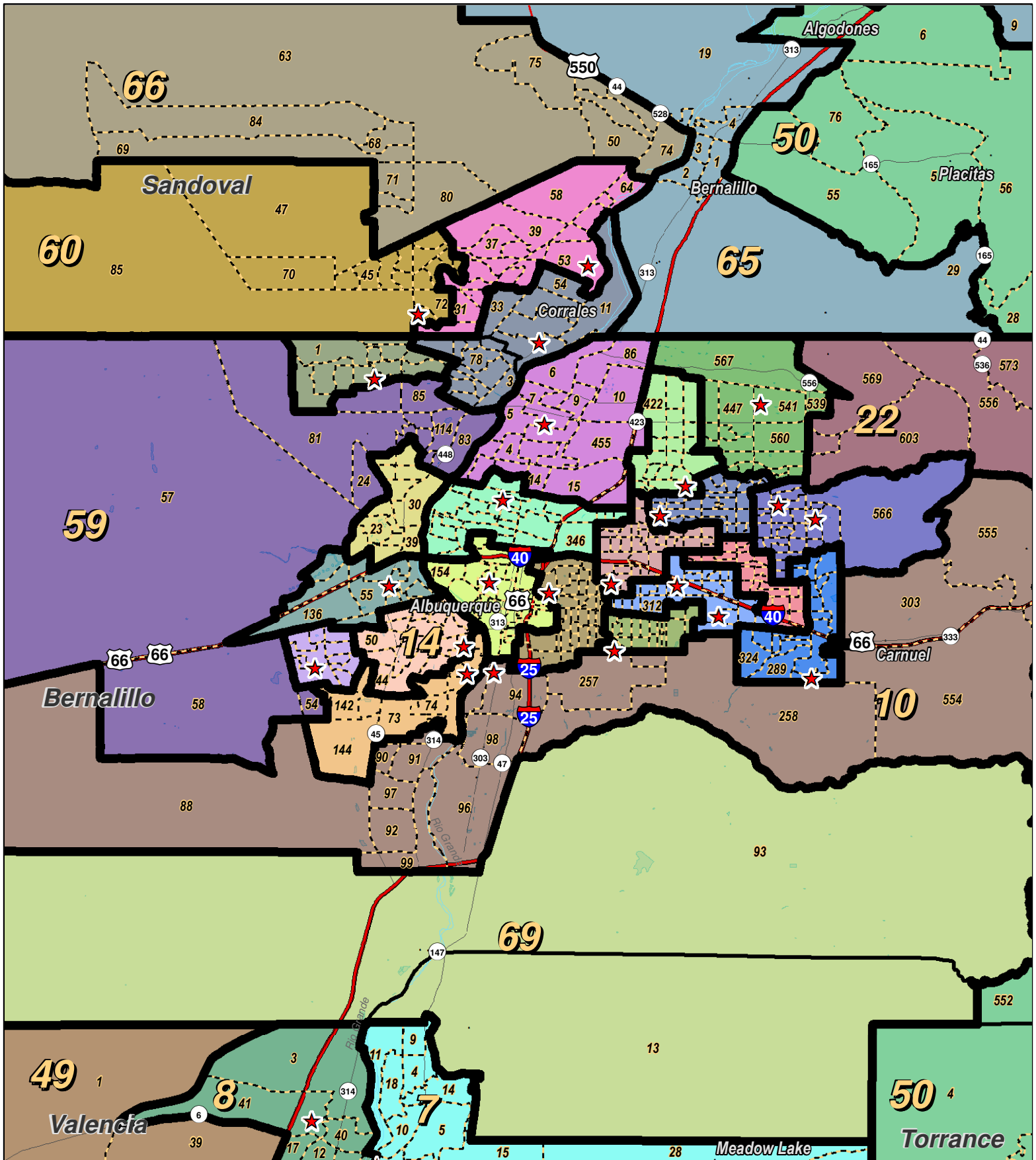


LEGEND

Created: December 07, 2011

- Precincts
- Counties
- ~ Rivers
- ⊕ Lakes / Ponds
- ≡ Interstate
- US Highway
- - - State Highway

Research & Polling, Inc. distributes this map assuming no liability for any errors, omissions, or inaccuracies in the information provided regardless of the cause in reliance upon any maps.



RESEARCH & POLLING INC.

For the New Mexico Legislative Council Service

0 1 2 3 4 Miles

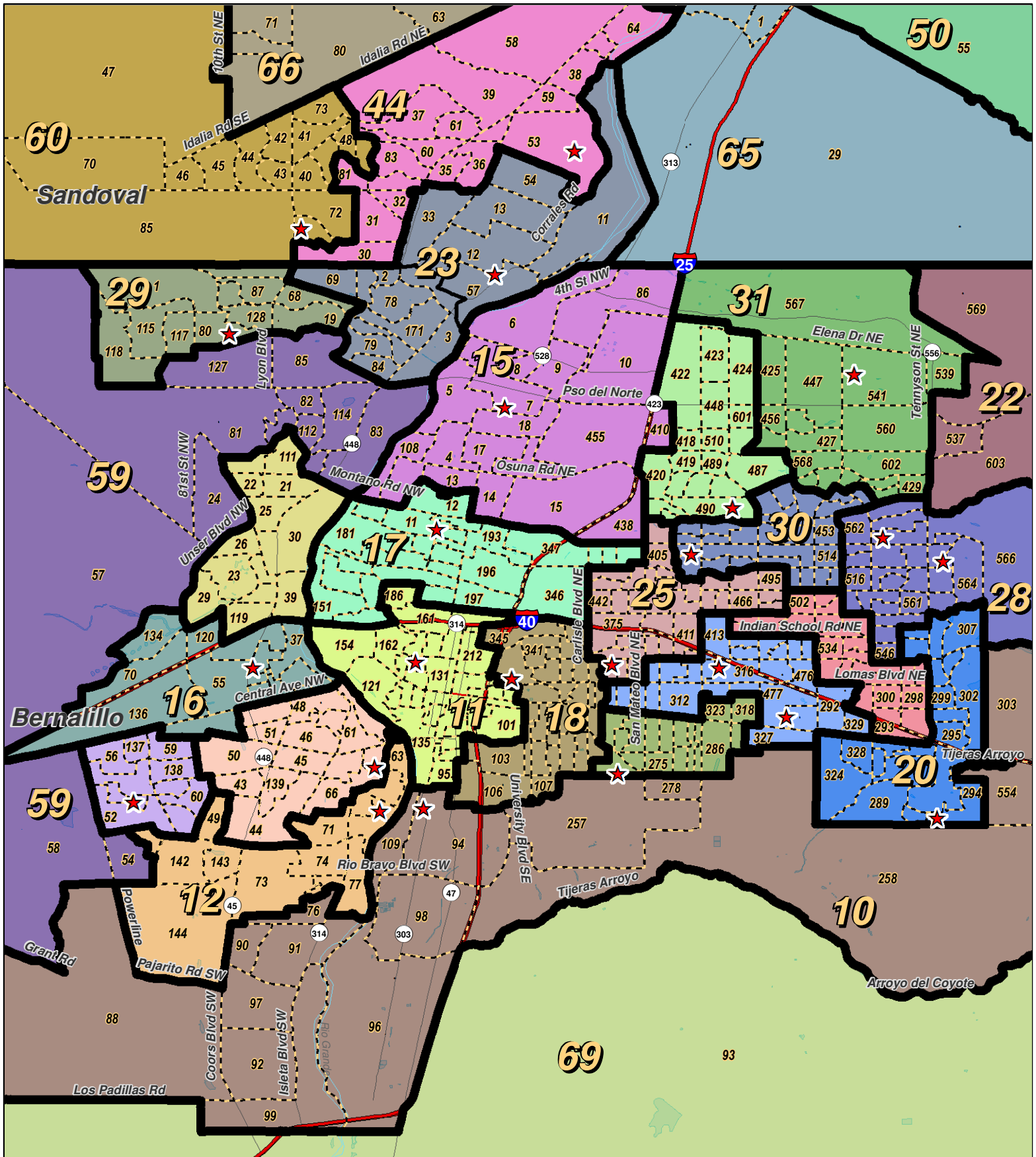
NEW MEXICO



LEGEND Created: December 07, 2011

- ★ Legislators
- Precincts
- Counties
- ~ Rivers
- ☪ Lakes / Ponds
- ↔ Interstate
- ↔ US Highway
- ↔ State Highway

Research & Polling, Inc. distributes this map assuming no liability for any errors, omissions, or inaccuracies in the information provided regardless of the cause in reliance upon any maps.



0 1 2 3 4 Miles

RESEARCH & POLLING INC.

For the New Mexico Legislative Council Service

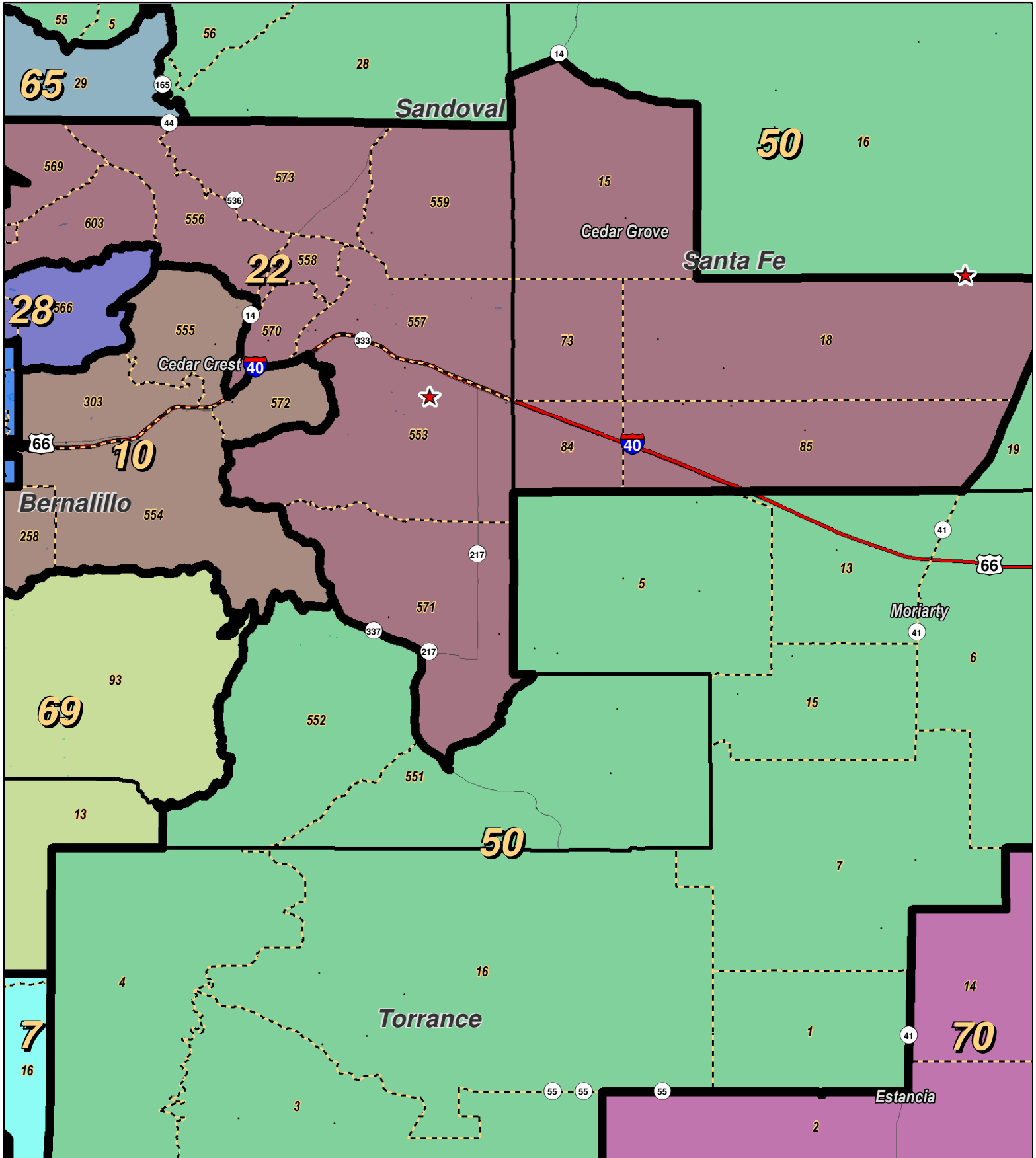


LEGEND Created: December 07, 2011

- ★ Legislators
- Precincts
- Counties
- ~ Rivers
- ☪ Lakes / Ponds
- ↔ Interstate
- ↔ US Highway
- ↔ State Highway

Research & Polling, Inc. distributes this map assuming no liability for any errors, omissions, or inaccuracies in the information provided regardless of the cause in reliance upon any maps.

House: HD_188041.1_Maestas (Rev) Albuquerque Metro East



0 1 2 3 4
Miles

RESEARCH & POLLING INC.

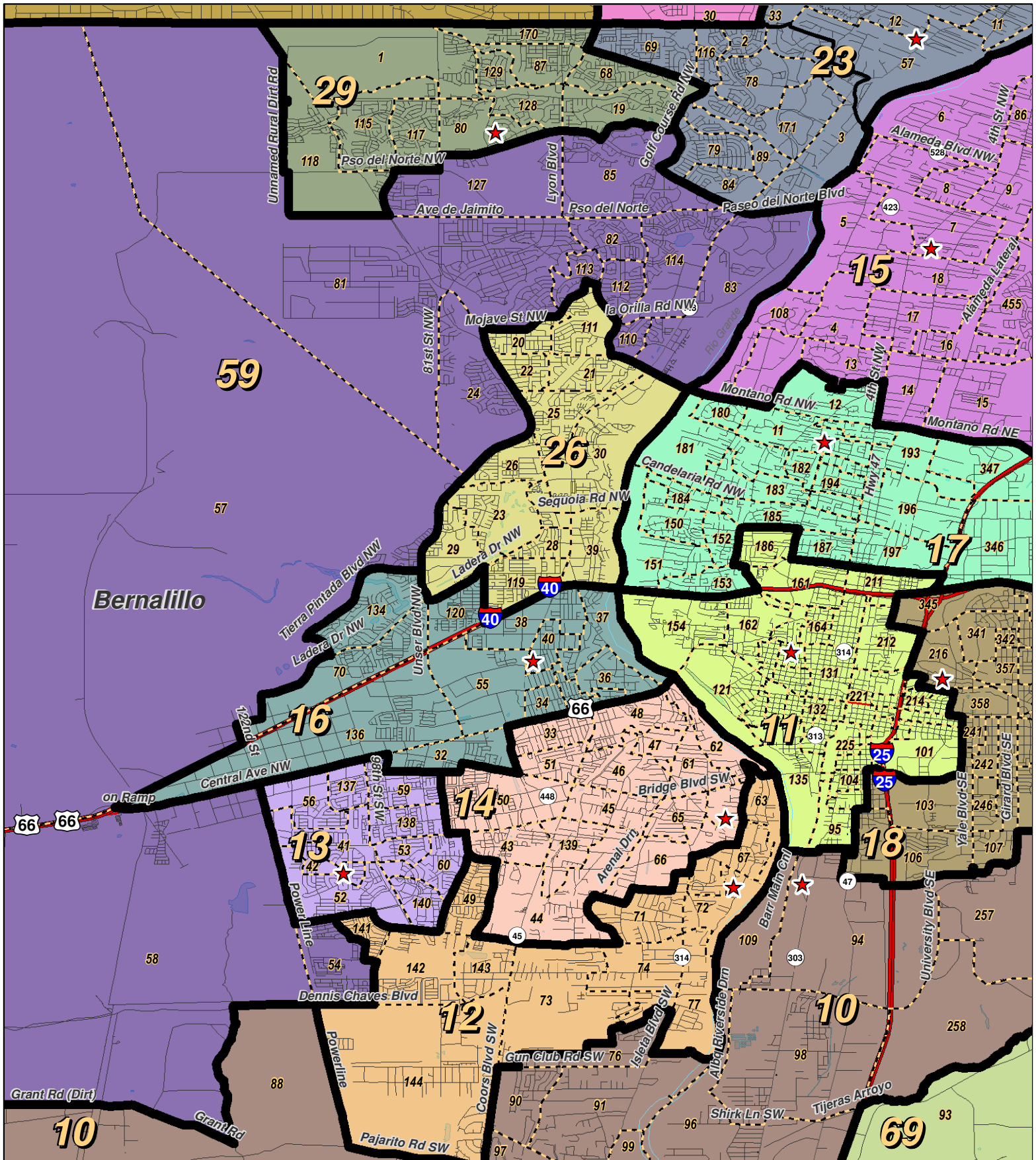
For the New Mexico Legislative Council Service



LEGEND Created: December 07, 2011

| | | |
|---------------|-----------------|-----------------|
| ★ Legislators | ~ Rivers | ↔ Interstate |
| □ Precincts | ☞ Lakes / Ponds | ↔ US Highway |
| □ Counties | | ~ State Highway |

Research & Polling, Inc. distributes this map assuming no liability for any errors, omissions, or inaccuracies in the information provided regardless of the cause in reliance upon any maps.



0 1 2 Miles

RESEARCH & POLLING INC.


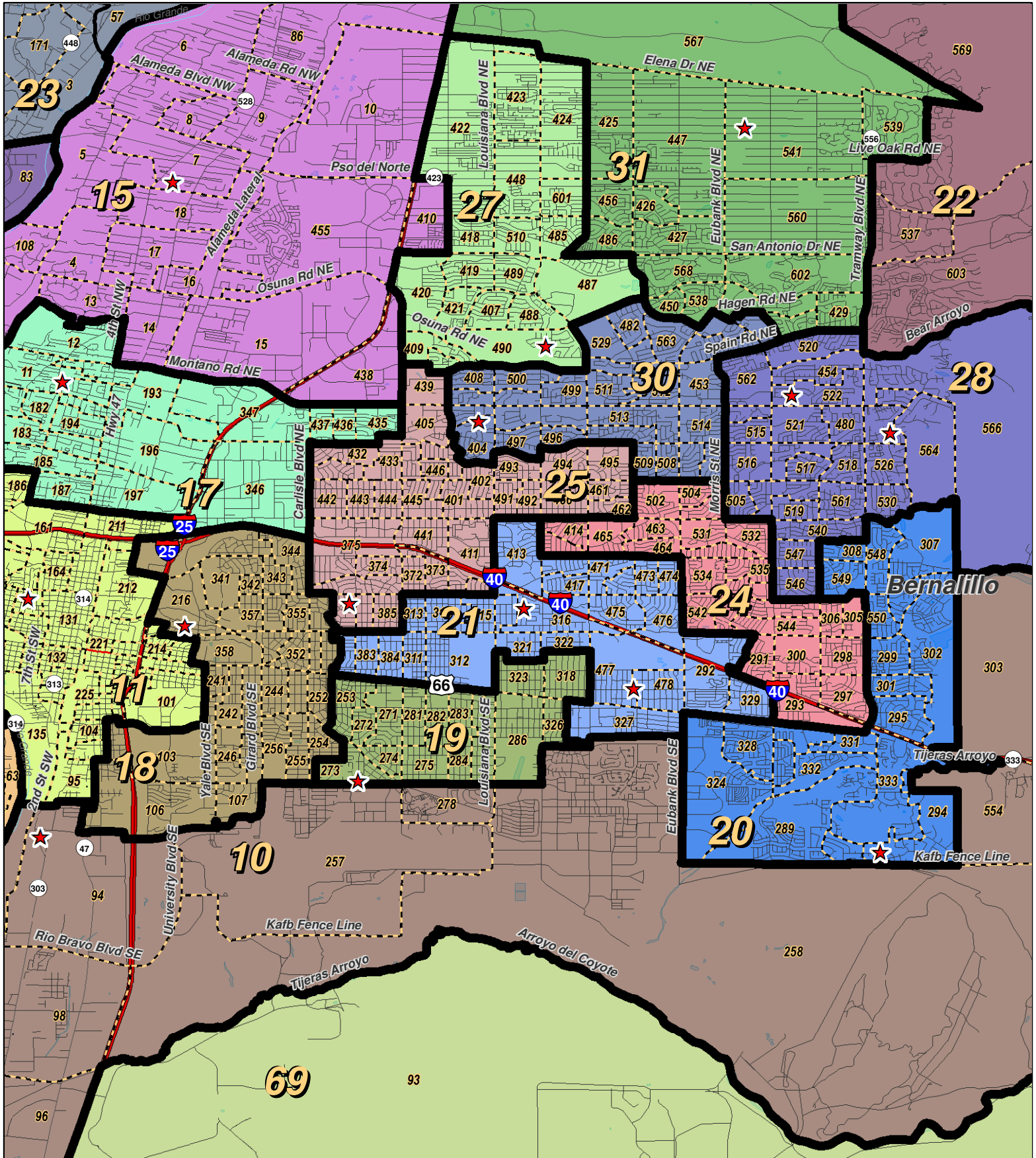
For the New Mexico Legislative Council Service



LEGEND Created: December 07, 2011

| | | |
|---------------|-----------------|-----------------|
| ★ Legislators | ~ Rivers | ↔ Interstate |
| ⬜ Precincts | ☪ Lakes / Ponds | ↔ US Highway |
| ⬜ Counties | | ↔ State Highway |

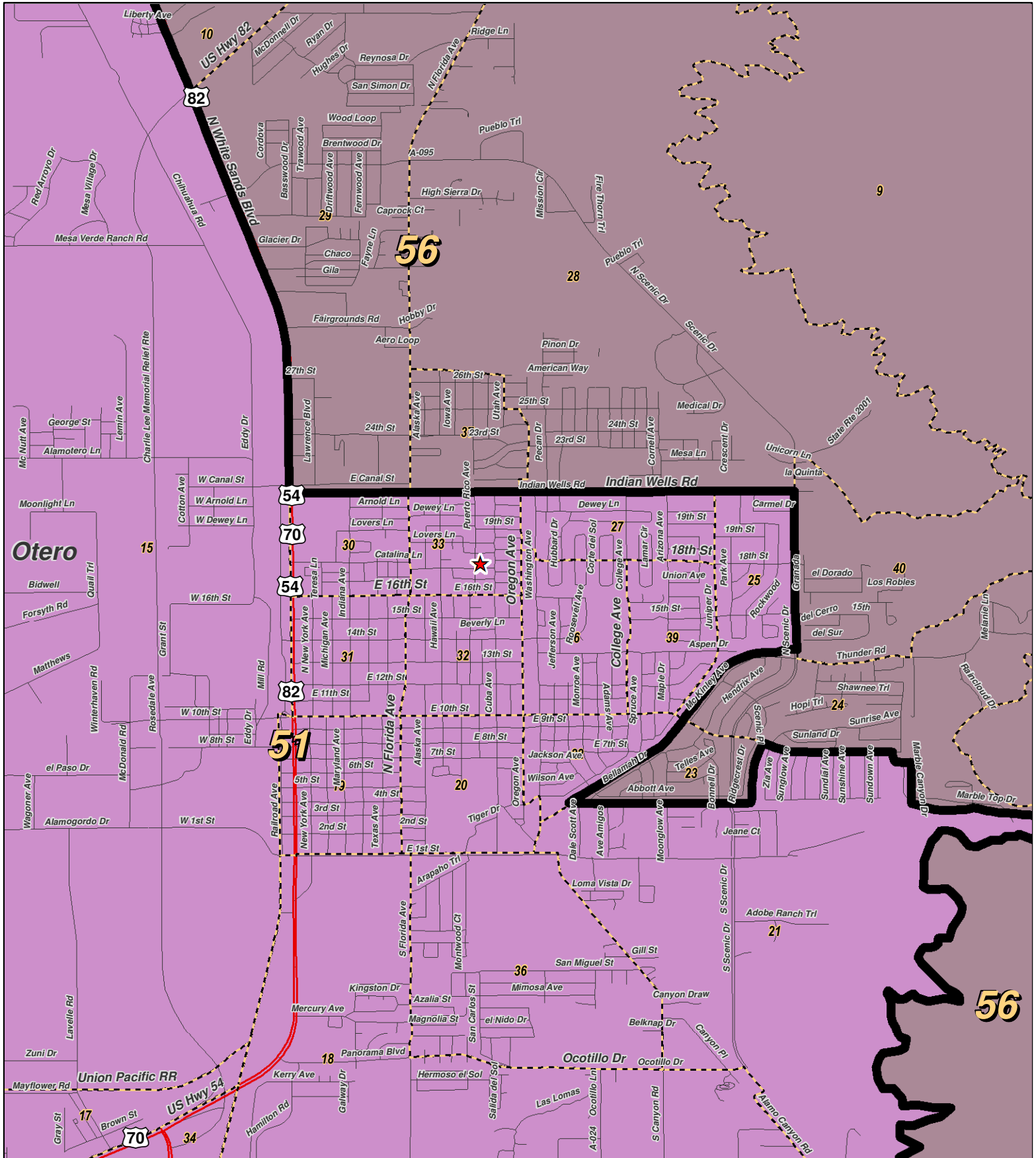
Research & Polling, Inc. distributes this map assuming no liability for any errors, omissions, or inaccuracies in the information provided regardless of the cause in reliance upon any maps.



LEGEND Created: December 07, 2011

| | | |
|---------------|-----------------|-----------------|
| ★ Legislators | ~ Rivers | ↔ Interstate |
| ⬜ Precincts | ⊕ Lakes / Ponds | ↔ US Highway |
| ⬜ Counties | | ↔ State Highway |

Research & Polling, Inc. distributes this map assuming no liability for any errors, omissions, or inaccuracies in the information provided regardless of the cause in reliance upon any maps.



0 1 Miles

RESEARCH & POLLING INC.

For the New Mexico
Legislative Council Service

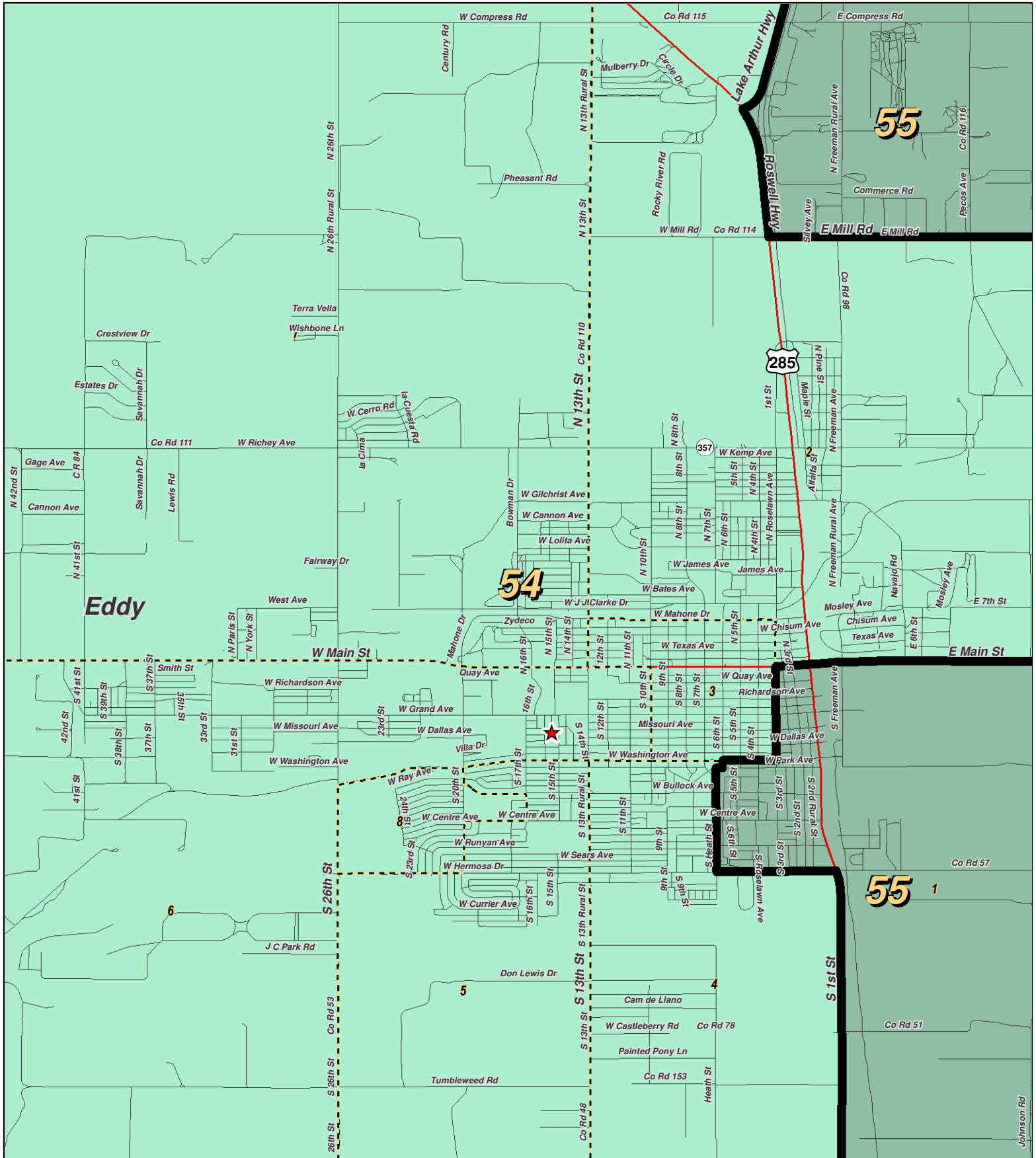


LEGEND

Created: December 07, 2011

| | | |
|---------------|-----------------|-----------------|
| ★ Legislators | ~ Rivers | ↔ Interstate |
| ▭ Precincts | ☪ Lakes / Ponds | ↔ US Highway |
| ▭ Counties | | ↔ State Highway |

Research & Polling, Inc. distributes this map assuming no liability for any errors, omissions, or inaccuracies in the information provided regardless of the cause in reliance upon any maps.



0 1 Miles

RESEARCH & POLLING INC.

For the New Mexico Legislative Council Service

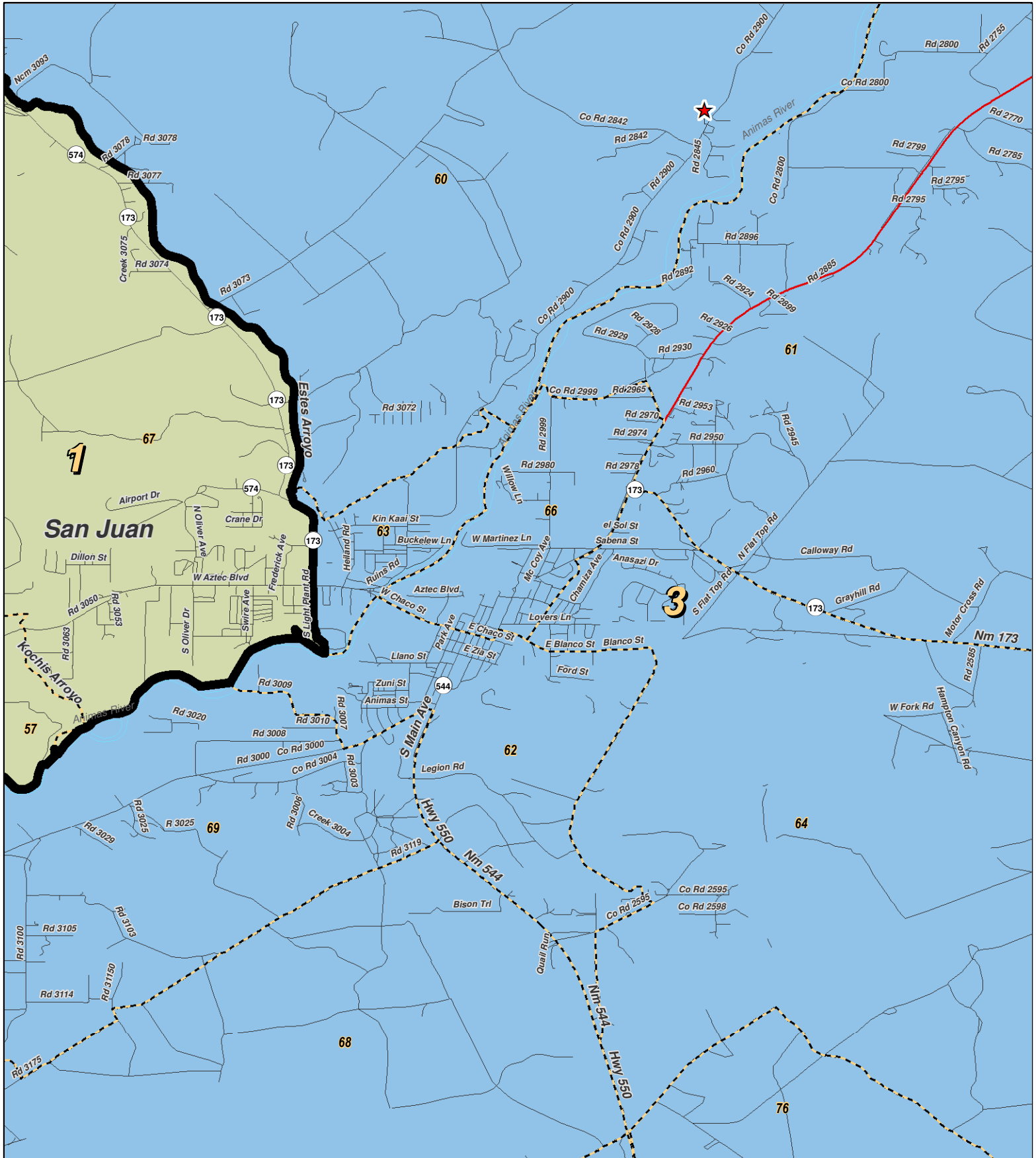


LEGEND

Created: December 07, 2011

- ★ Legislators
- ~ Rivers
- ↔ Interstates
- ⊡ Precincts
- ⊡ Lakes / Ponds
- ⊡ US Highway
- ⊡ Counties
- ⊡ State Highway

Research & Polling, Inc. distributes this map assuming no liability for any errors, omissions, or inaccuracies in the information provided regardless of the cause in reliance upon any maps.



RESEARCH & POLLING
INC.

For the New Mexico
Legislative Council Service

0 1 Miles



LEGEND

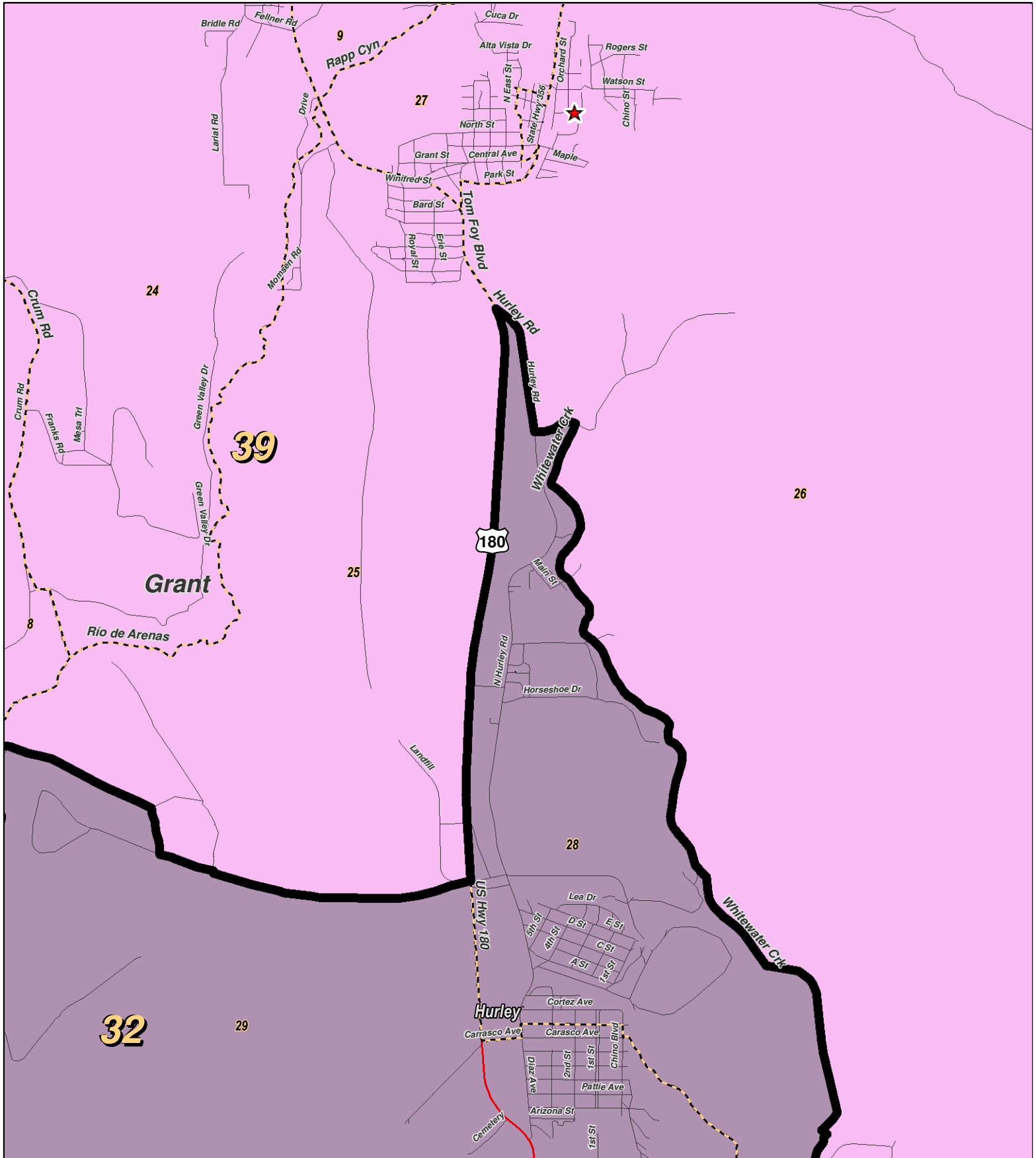
Created: December 07, 2011

- ★ Legislators
- Precincts
- Counties

- Rivers
- Lakes / Ponds

- Interstate
- US Highway
- State Highway

Research & Polling, Inc. distributes this map assuming no liability for any errors, omissions, or inaccuracies in the information provided regardless of the cause in reliance upon any maps.



RESEARCH & POLLING INC.

For the New Mexico Legislative Council Service

0 1 Miles

N

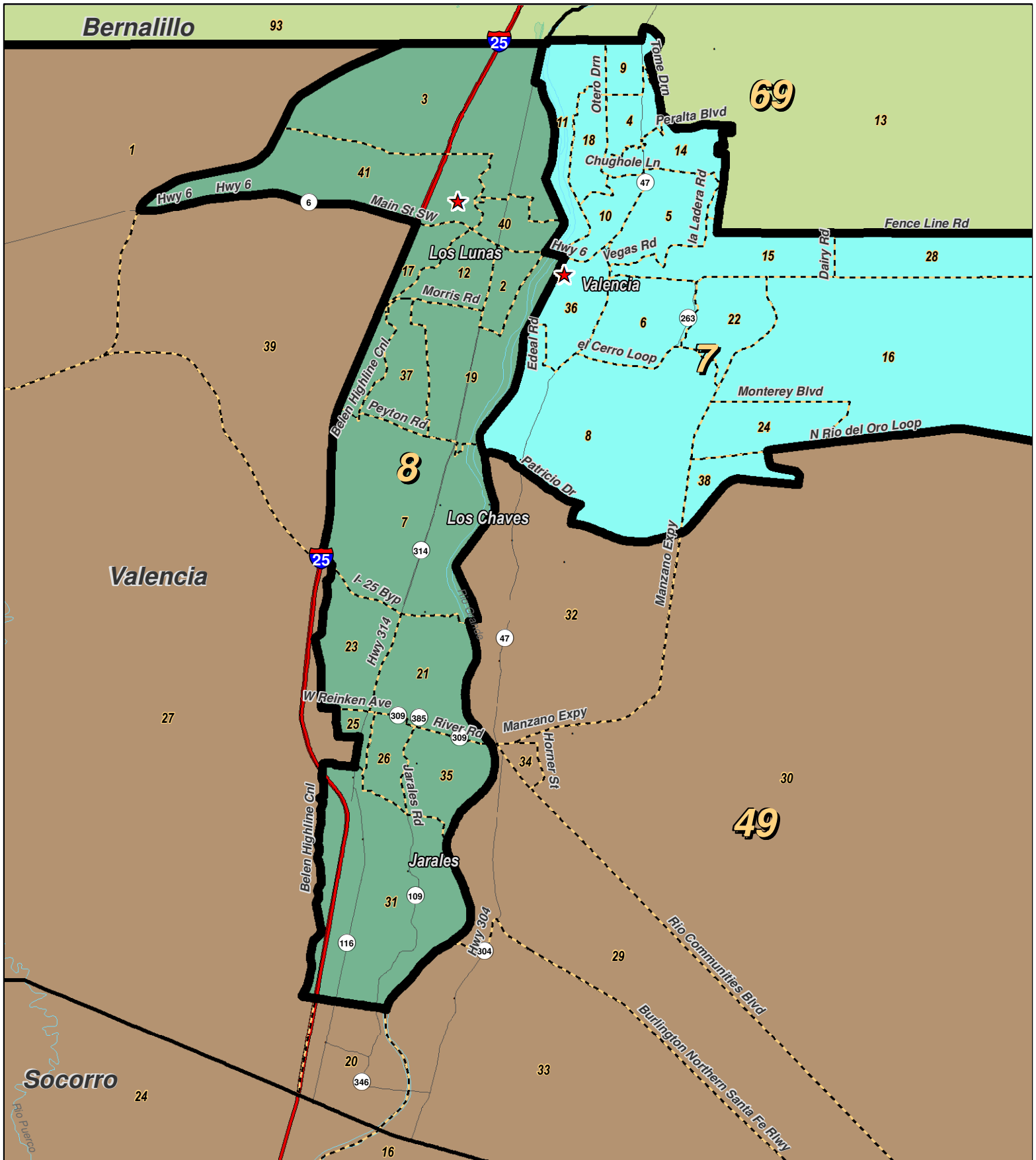


LEGEND Created: December 07, 2011

| | | |
|-------------|---------------|---------------|
| Legislators | Rivers | Interstate |
| Precincts | Lakes / Ponds | US Highway |
| Counties | | State Highway |

Research & Polling, Inc. distributes this map assuming no liability for any errors, omissions, or inaccuracies in the information provided regardless of the cause in reliance upon any maps.

House: HD_188041.1_Maestas (Rev) Central Valencia County



0 1 2 3 4 Miles

RESEARCH & POLLING INC.

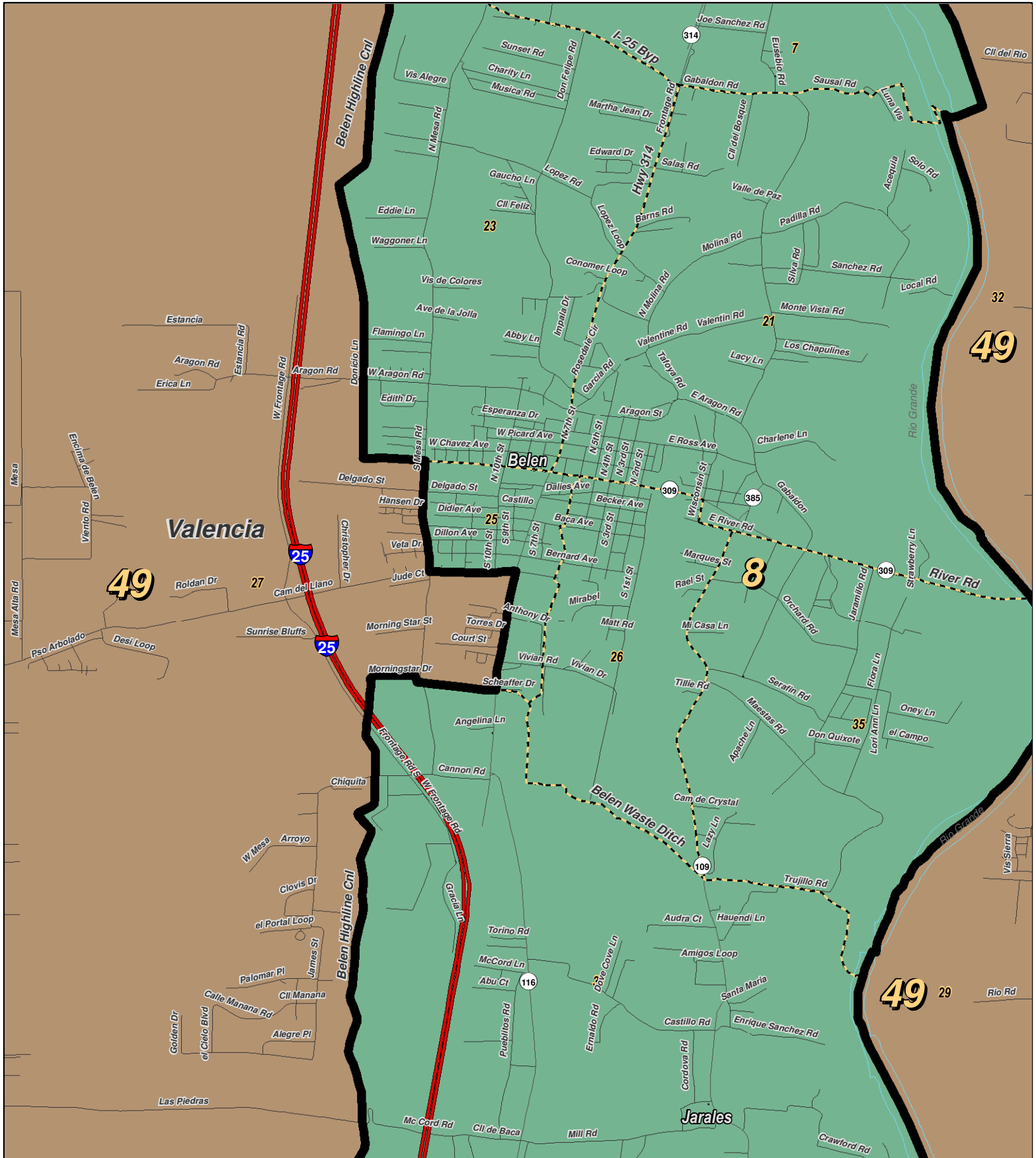
For the New Mexico Legislative Council Service



LEGEND Created: December 07, 2011

| | | |
|---------------|-----------------|-----------------|
| ★ Legislators | ~ Rivers | ⚡ Interstate |
| ⬡ Precincts | ⊕ Lakes / Ponds | ⚡ US Highway |
| ⬡ Counties | | ⚡ State Highway |

Research & Polling, Inc. distributes this map assuming no liability for any errors, omissions, or inaccuracies in the information provided regardless of the cause in reliance upon any maps.



0 1 Miles

RESEARCH & POLLING INC.

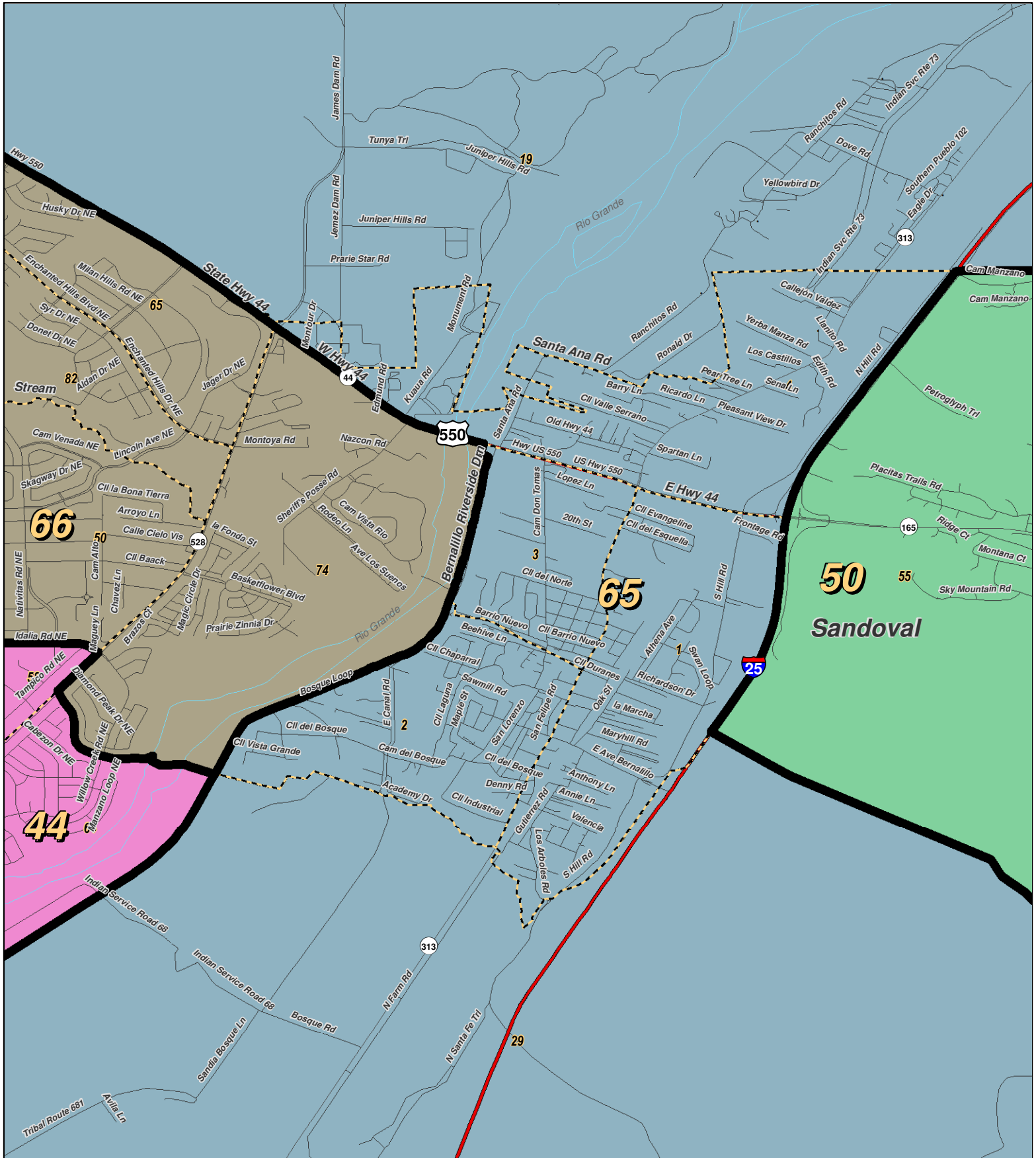
For the New Mexico Legislative Council Service



LEGEND Created: December 07, 2011

- ★ Legislators
- Precincts
- Counties
- ~ Rivers
- ⊕ Lakes / Ponds
- ⚡ Interstate
- ⚡ US Highway
- ⚡ State Highway

Research & Polling, Inc. distributes this map assuming no liability for any errors, omissions, or inaccuracies in the information provided regardless of the cause in reliance upon any maps.



0 1 Miles

RESEARCH & POLLING INC.

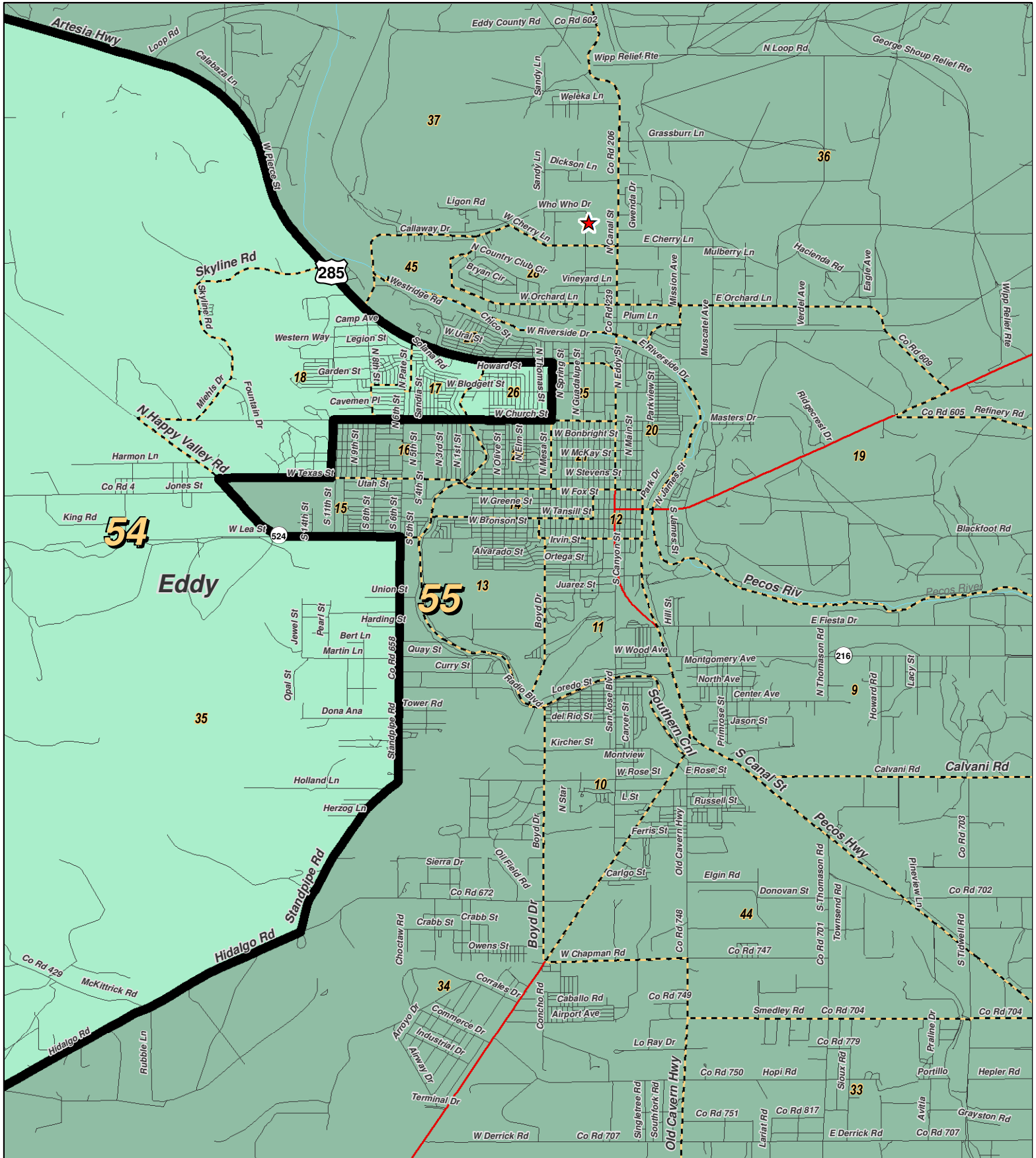
For the New Mexico Legislative Council Service



LEGEND Created: December 07, 2011

- ★ Legislators
- Precincts
- Counties
- ~ Rivers
- ☪ Lakes / Ponds
- ⚡ Interstate
- ⚡ US Highway
- ⚡ State Highway

Research & Polling, Inc. distributes this map assuming no liability for any errors, omissions, or inaccuracies in the information provided regardless of the cause in reliance upon any maps.



0 1 Miles

RESEARCH & POLLING INC.

For the New Mexico Legislative Council Service

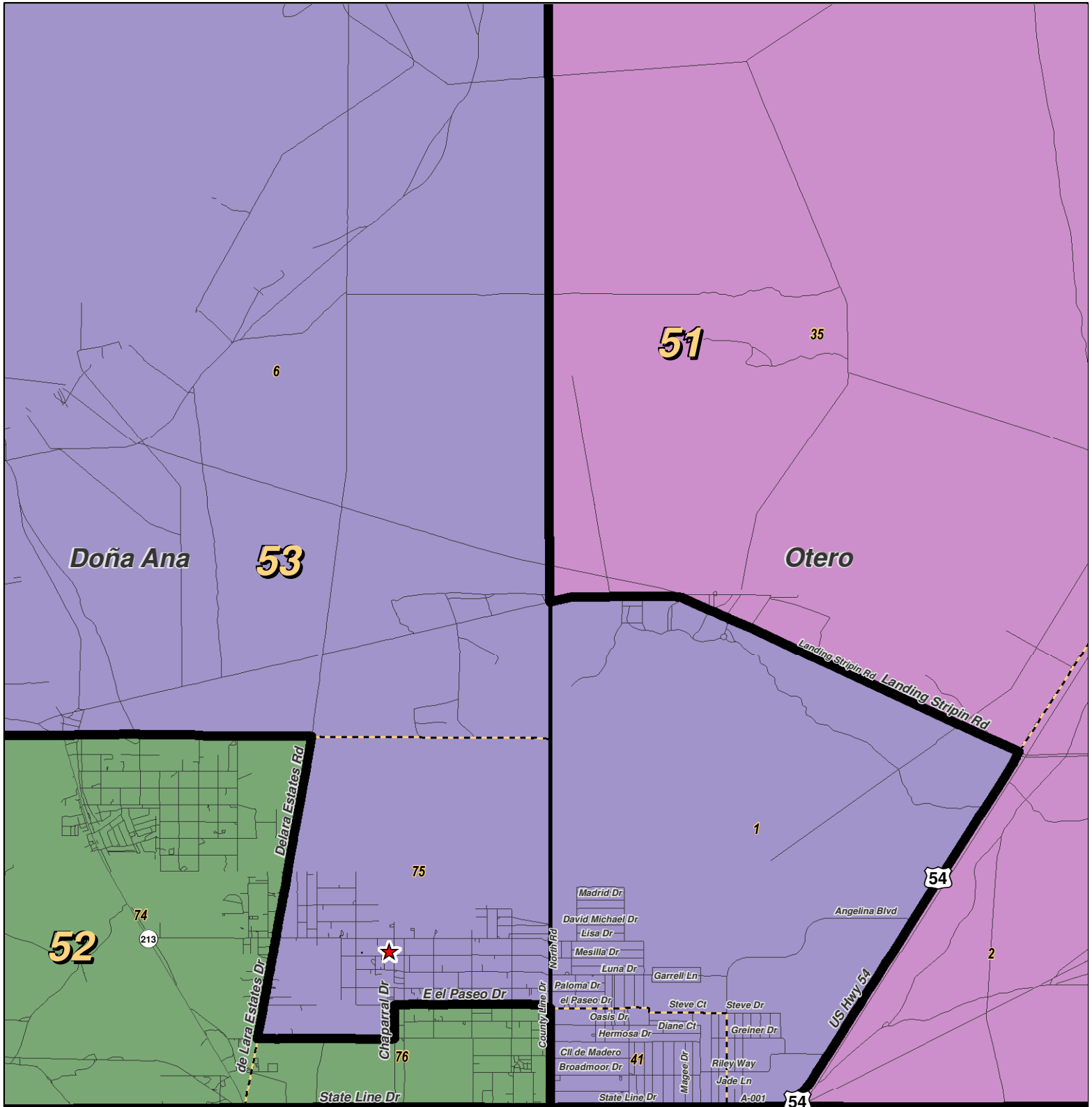


LEGEND

Created: December 07, 2011

| | | |
|---------------|-----------------|-----------------|
| ★ Legislators | ~ Rivers | ↔ Interstate |
| ▭ Precincts | ☪ Lakes / Ponds | ↔ US Highway |
| ▭ Counties | | ↔ State Highway |

Research & Polling, Inc. distributes this map assuming no liability for any errors, omissions, or inaccuracies in the information provided regardless of the cause in reliance upon any maps.



For the New Mexico
Legislative Council Service

0 1 2 3 Miles

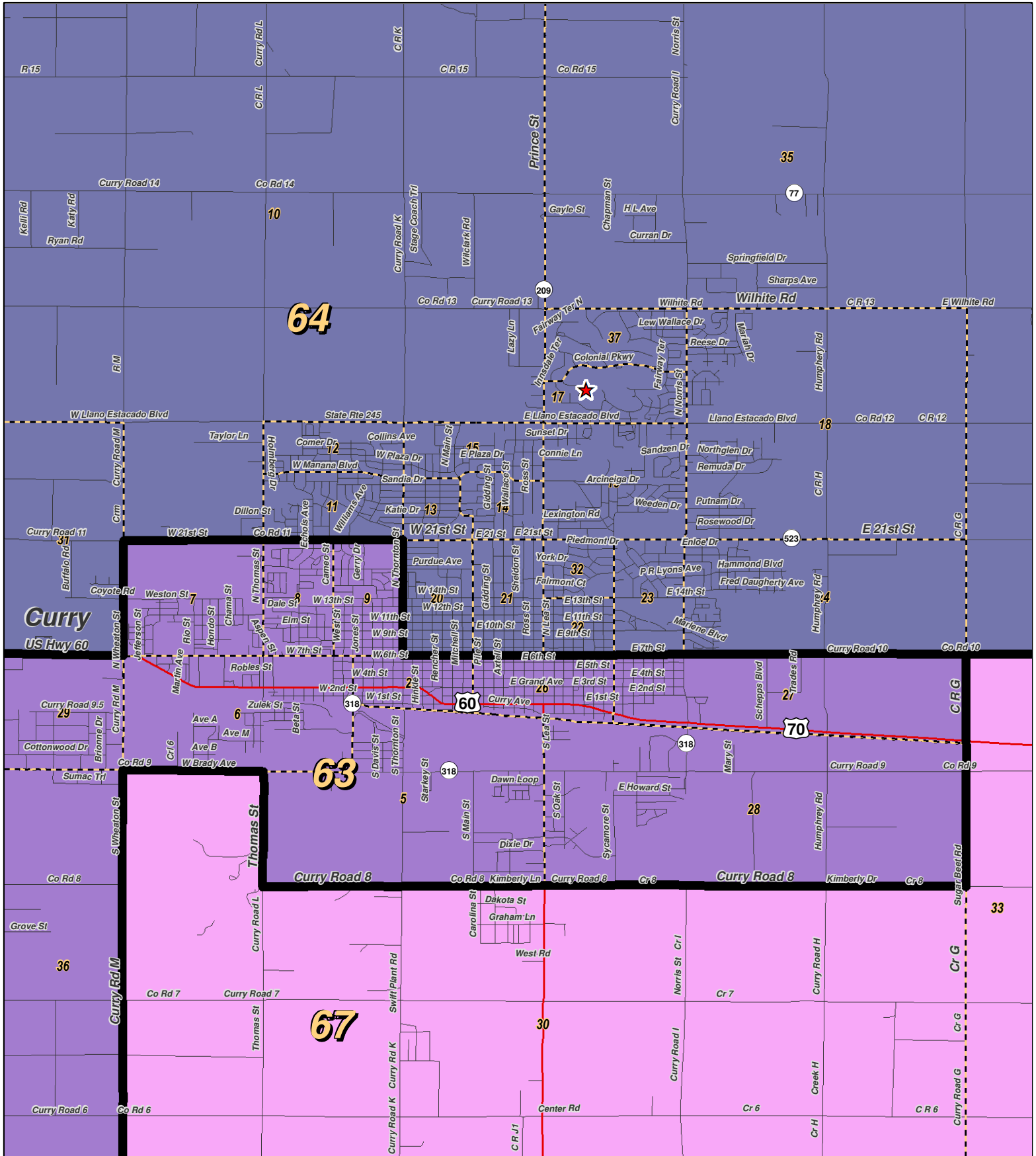
NEW MEXICO

LEGEND

Created: December 07, 2011

| | | |
|---------------|-----------------|-----------------|
| ★ Legislators | ~ Rivers | ↔ Interstate |
| ▭ Precincts | ☪ Lakes / Ponds | ⚡ US Highway |
| ▭ Counties | | ~ State Highway |

Research & Polling, Inc. distributes this map assuming no liability for any errors, omissions, or inaccuracies in the information provided regardless of the cause in reliance upon any maps.



0 1 Miles

RESEARCH & POLLING INC.

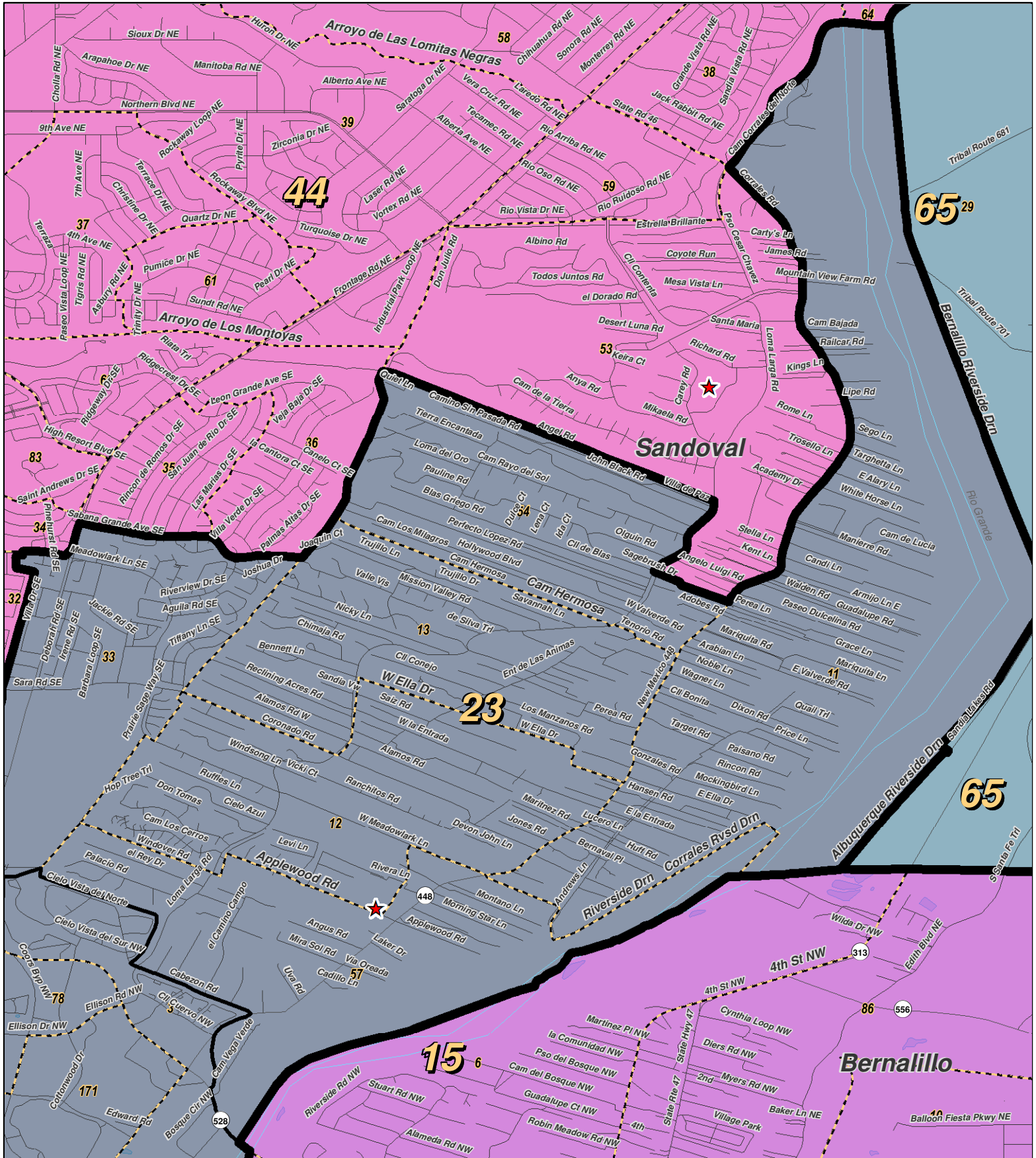
For the New Mexico Legislative Council Service



LEGEND Created: December 07, 2011

- ★ Legislators
- ~ Rivers
- ~ Interstate
- ▭ Precincts
- ⊕ Lakes / Ponds
- ~ US Highway
- ▭ Counties
- ~ State Highway

Research & Polling, Inc. distributes this map assuming no liability for any errors, omissions, or inaccuracies in the information provided regardless of the cause in reliance upon any maps.



0 1 Miles

RESEARCH & POLLING INC.

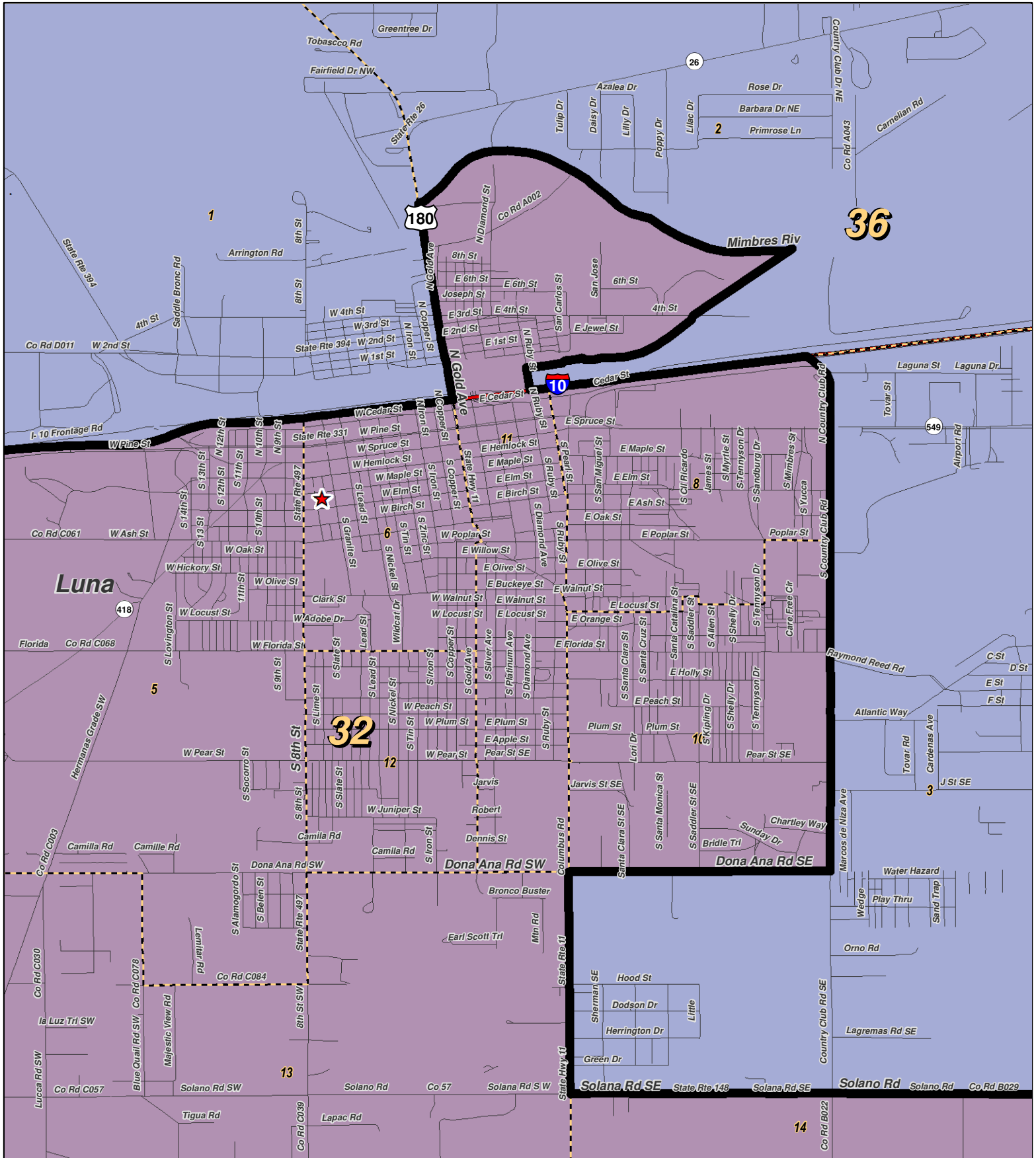
For the New Mexico Legislative Council Service



LEGEND Created: December 07, 2011

- ★ Legislators
- ▭ Precincts
- Counties
- ~ Rivers
- ☪ Lakes / Ponds
- ↔ Interstate
- ↔ US Highway
- ↔ State Highway

Research & Polling, Inc. distributes this map assuming no liability for any errors, omissions, or inaccuracies in the information provided regardless of the cause in reliance upon any maps.



0 1 Miles

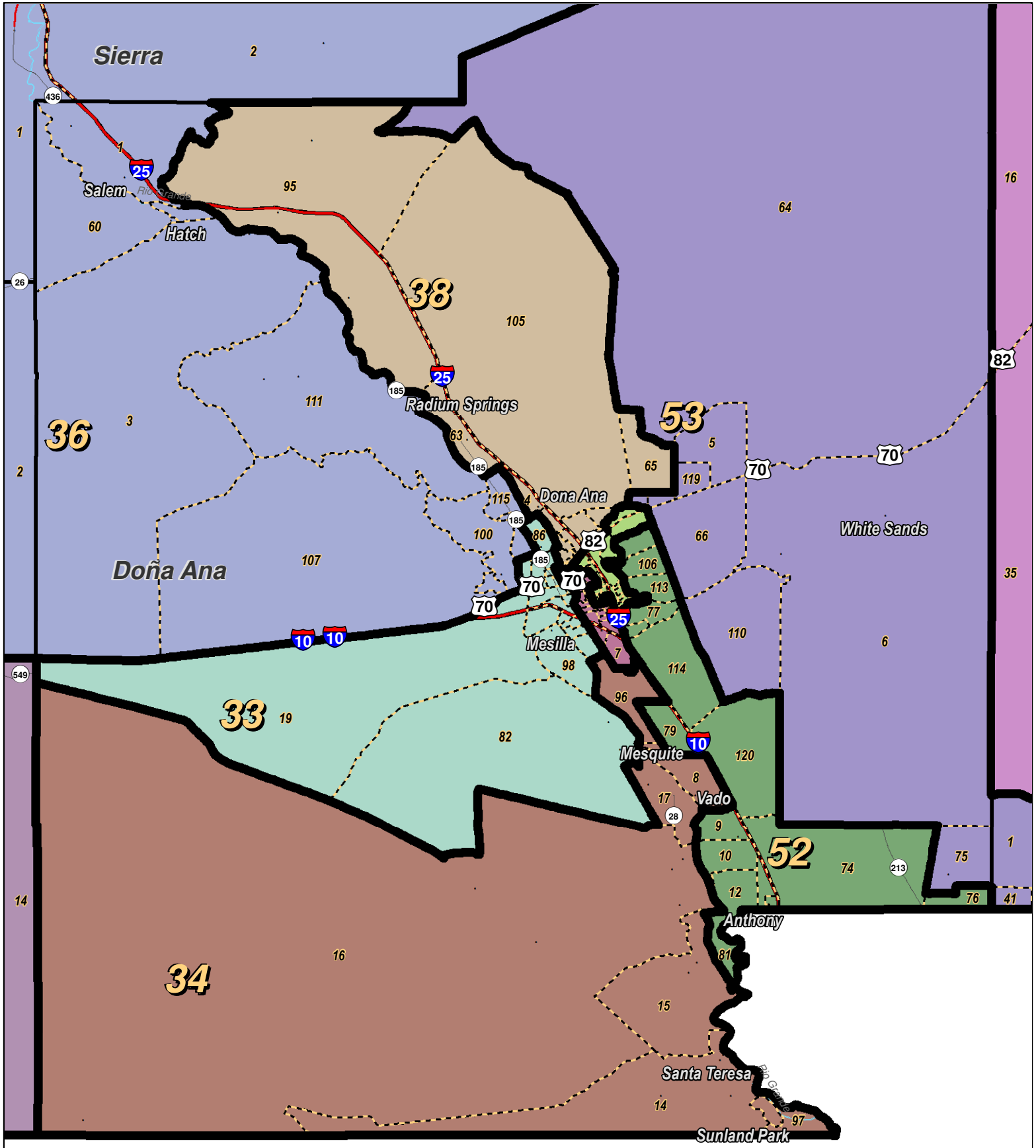
For the New Mexico
Legislative Council Service



LEGEND Created: December 07, 2011

- ★ Legislators
- ▭ Precincts
- ▭ Counties
- ~ Rivers
- ☪ Lakes / Ponds
- ↔ Interstate
- ↔ US Highway
- ↔ State Highway

Research & Polling, Inc. distributes this map assuming no liability for any errors, omissions, or inaccuracies in the information provided regardless of the cause in reliance upon any maps.



RESEARCH & POLLING INC.

For the New Mexico Legislative Council Service

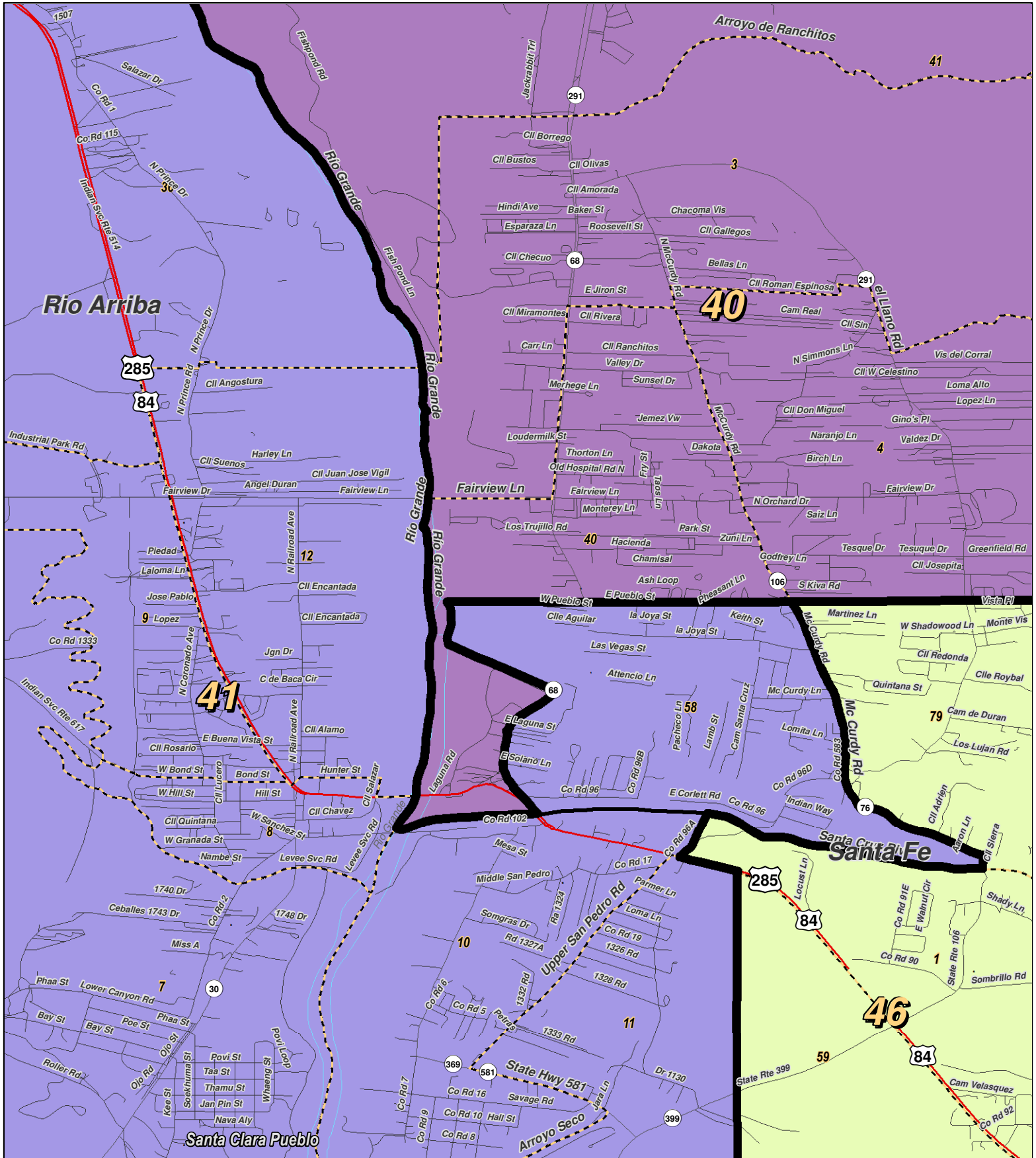
0 3 6 9 12 Miles

NEW MEXICO

LEGEND Created: December 07, 2011

| | | |
|-----------|---------------|---------------|
| Precincts | Rivers | Interstate |
| Counties | Lakes / Ponds | US Highway |
| | | State Highway |

Research & Polling, Inc. distributes this map assuming no liability for any errors, omissions, or inaccuracies in the information provided regardless of the cause in reliance upon any maps.



0 0.9 Miles

RESEARCH & POLLING INC.

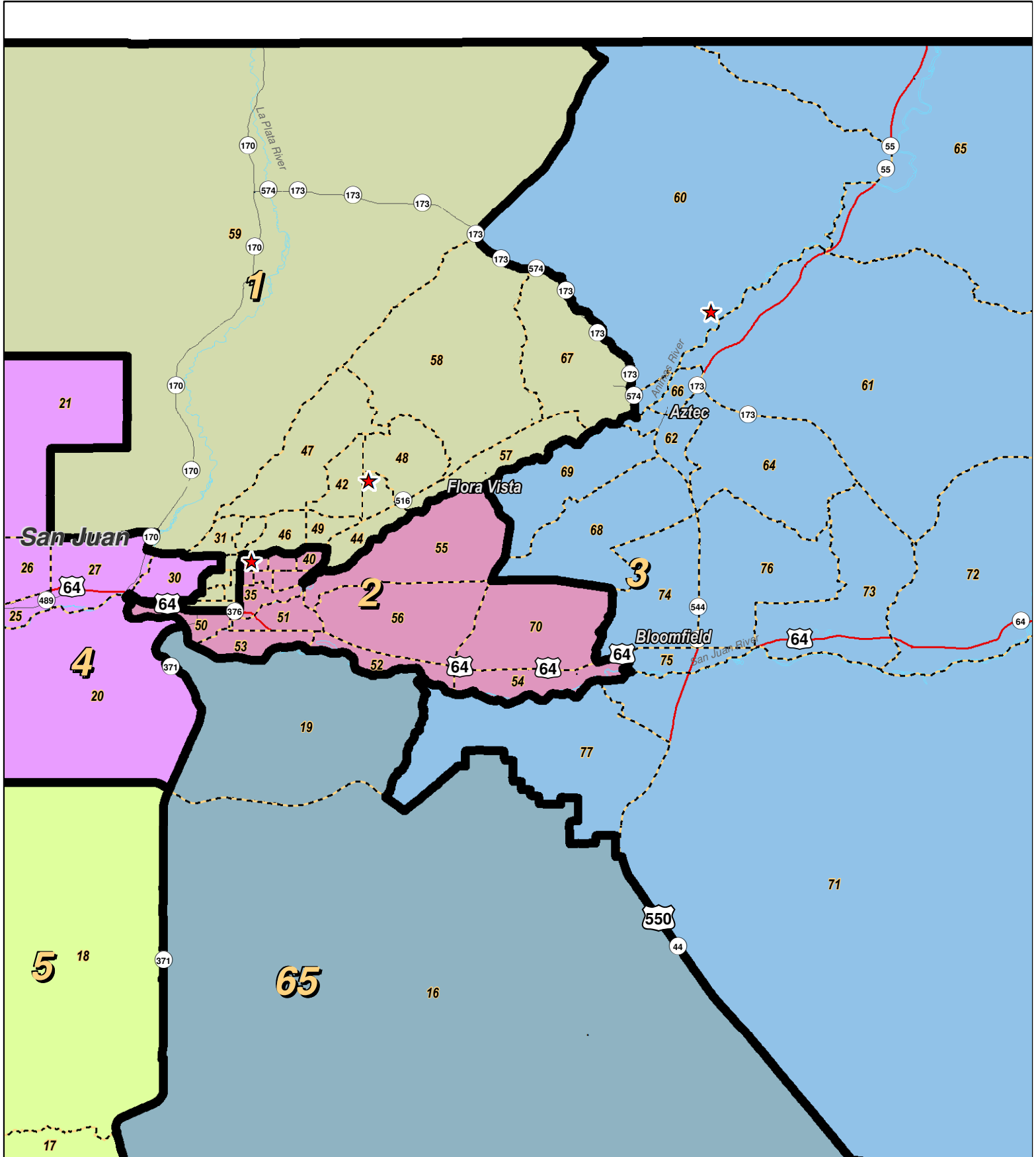
For the New Mexico Legislative Council Service



LEGEND Created: December 07, 2011

- ★ Legislators
- ▭ Precincts
- Counties
- ~ Rivers
- ☪ Lakes / Ponds
- ⚡ Interstate
- ⚡ US Highway
- ⚡ State Highway

Research & Polling, Inc. distributes this map assuming no liability for any errors, omissions, or inaccuracies in the information provided regardless of the cause in reliance upon any maps.



RESEARCH & POLLING INC.
 For the New Mexico Legislative Council Service

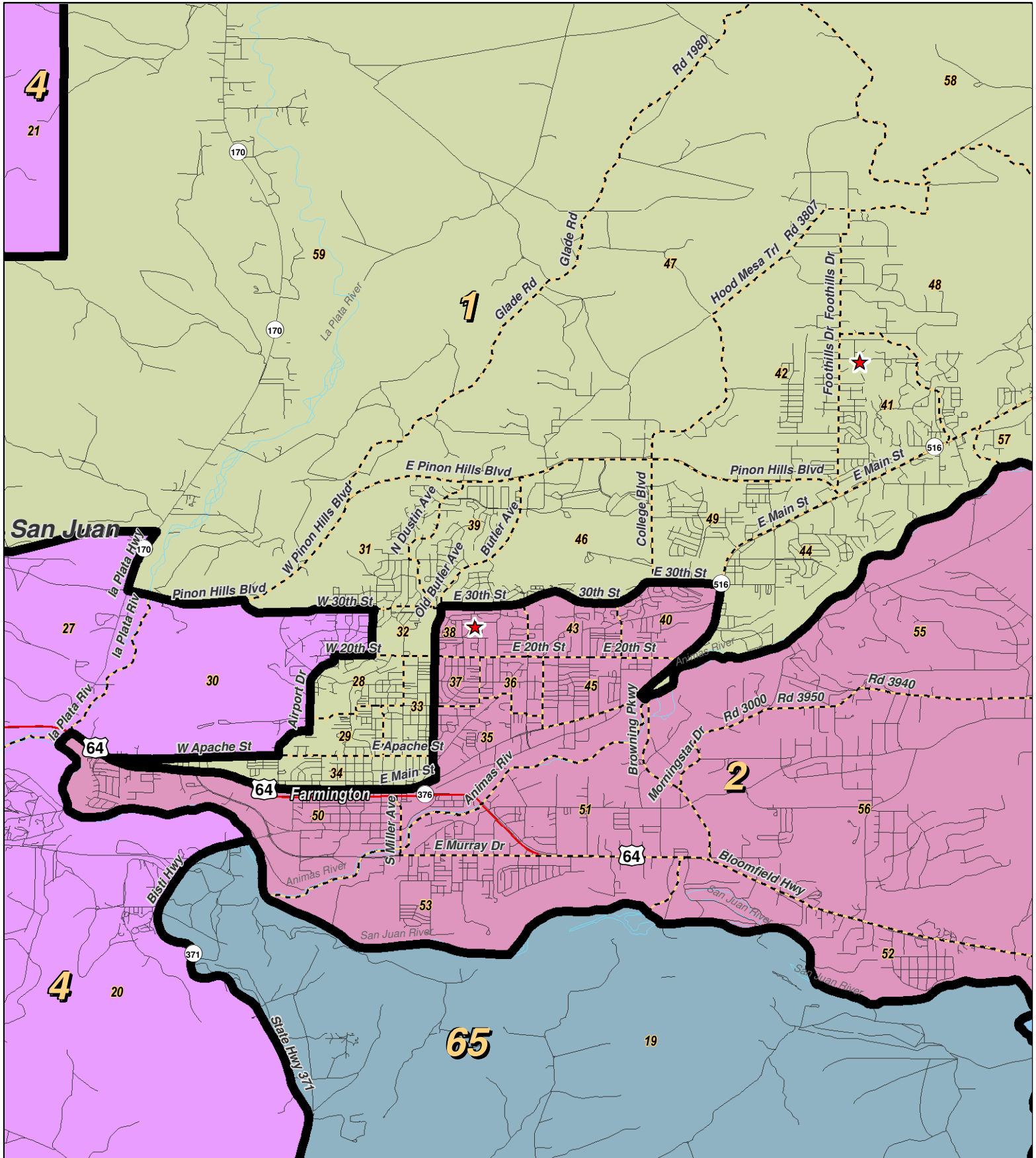


LEGEND

Created: December 07, 2011

- ★ Legislators
- ~ Rivers
- ~ Interstate
- ▭ Precincts
- ☪ Lakes / Ponds
- ~ US Highway
- ▭ Counties
- ~ State Highway

Research & Polling, Inc. distributes this map assuming no liability for any errors, omissions, or inaccuracies in the information provided regardless of the cause in reliance upon any maps.



0 1 2 Miles

RESEARCH & POLLING INC.

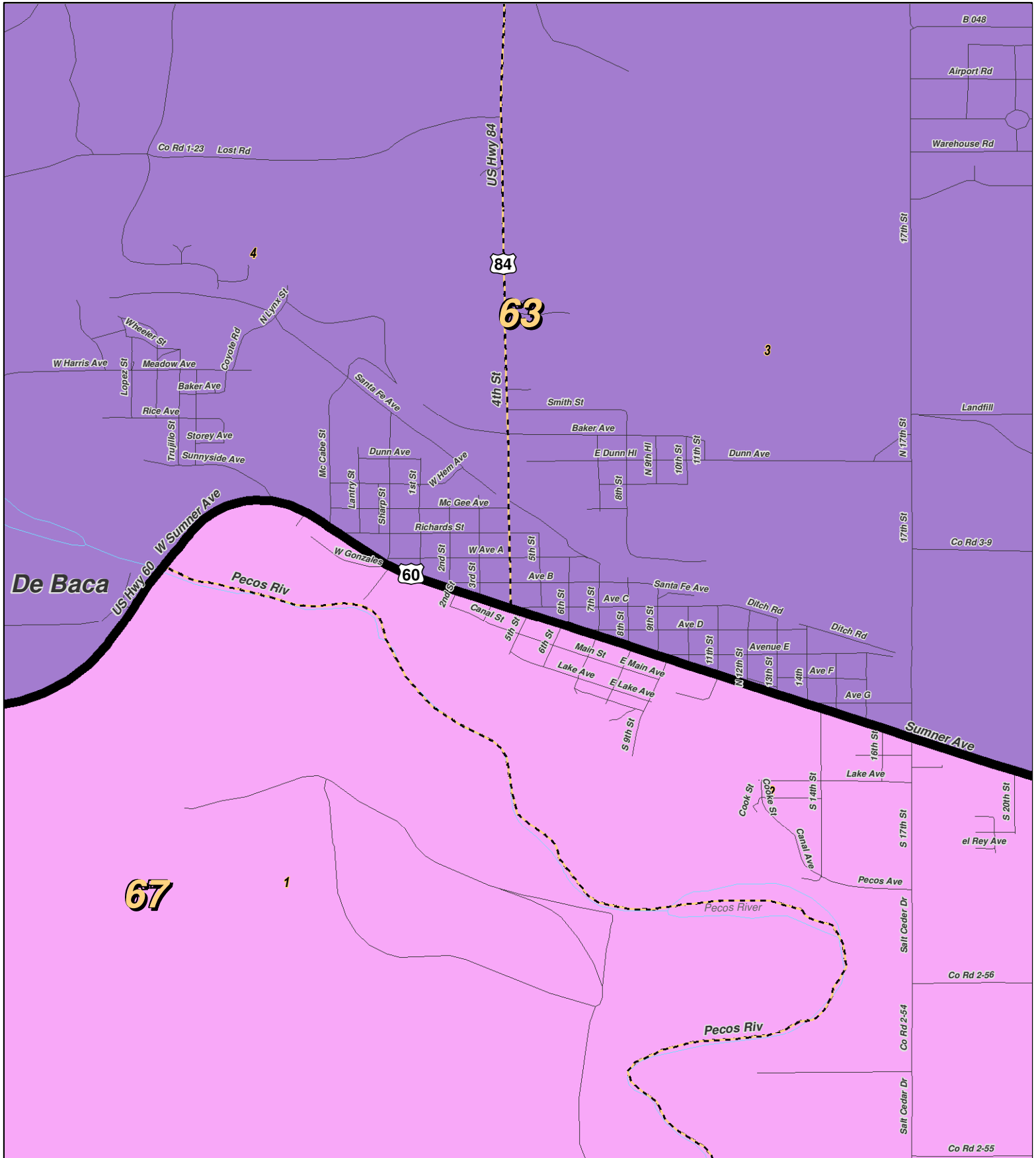
For the New Mexico Legislative Council Service



LEGEND Created: December 07, 2011

| | | |
|---------------|-----------------|-----------------|
| ★ Legislators | ~ Rivers | ↔ Interstate |
| □ Precincts | ☪ Lakes / Ponds | ↔ US Highway |
| □ Counties | | ~ State Highway |

Research & Polling, Inc. distributes this map assuming no liability for any errors, omissions, or inaccuracies in the information provided regardless of the cause in reliance upon any maps.



0 0.6 Miles

RESEARCH & POLLING INC.

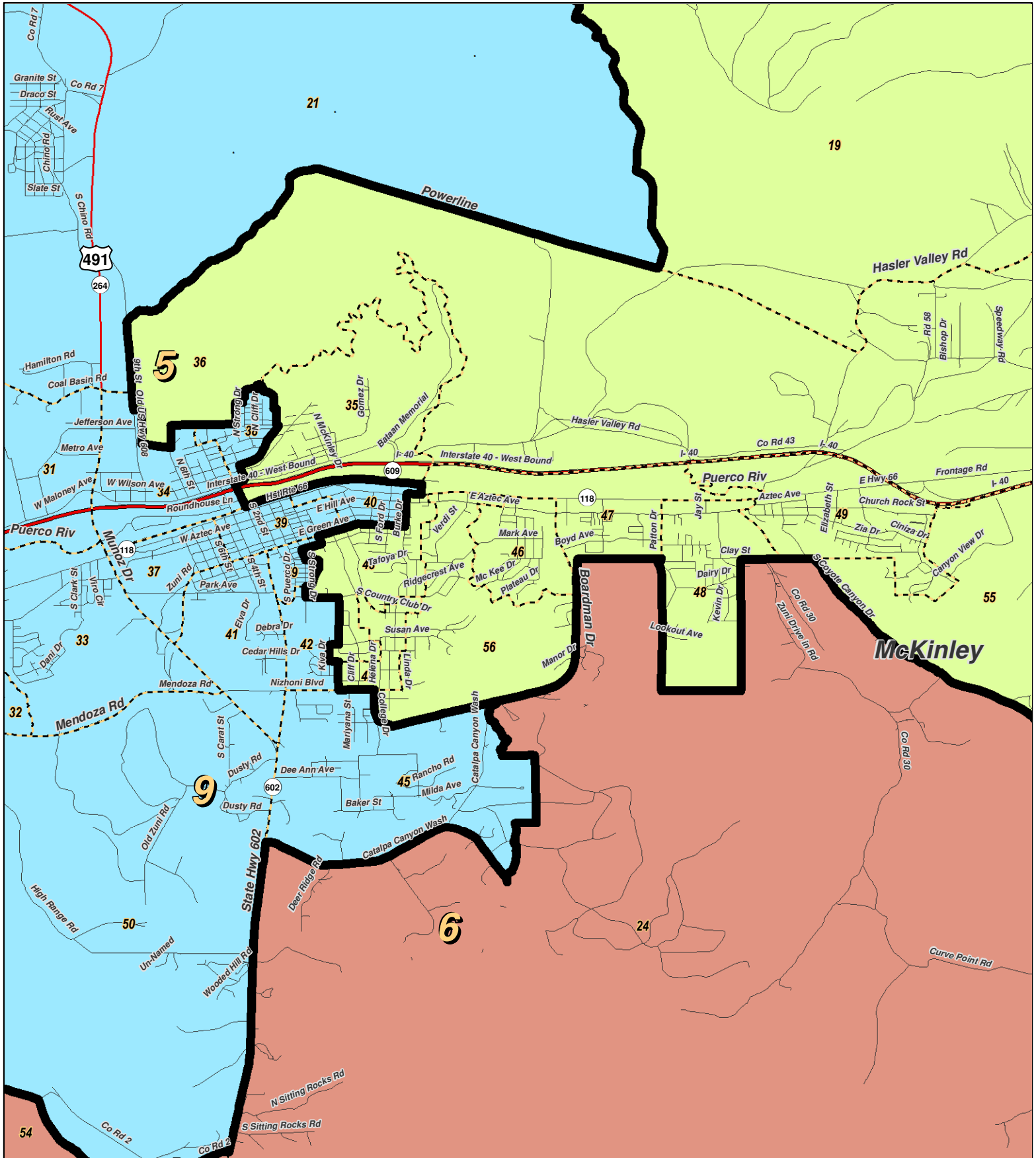
For the New Mexico Legislative Council Service



LEGEND Created: December 07, 2011

- ★ Legislators
- Precincts
- Counties
- ~ Rivers
- ⊕ Lakes / Ponds
- ⚡ Interstate
- ⚡ US Highway
- ⚡ State Highway

Research & Polling, Inc. distributes this map assuming no liability for any errors, omissions, or inaccuracies in the information provided regardless of the cause in reliance upon any maps.



RESEARCH & POLLING INC.

For the New Mexico Legislative Council Service

0 1 Miles

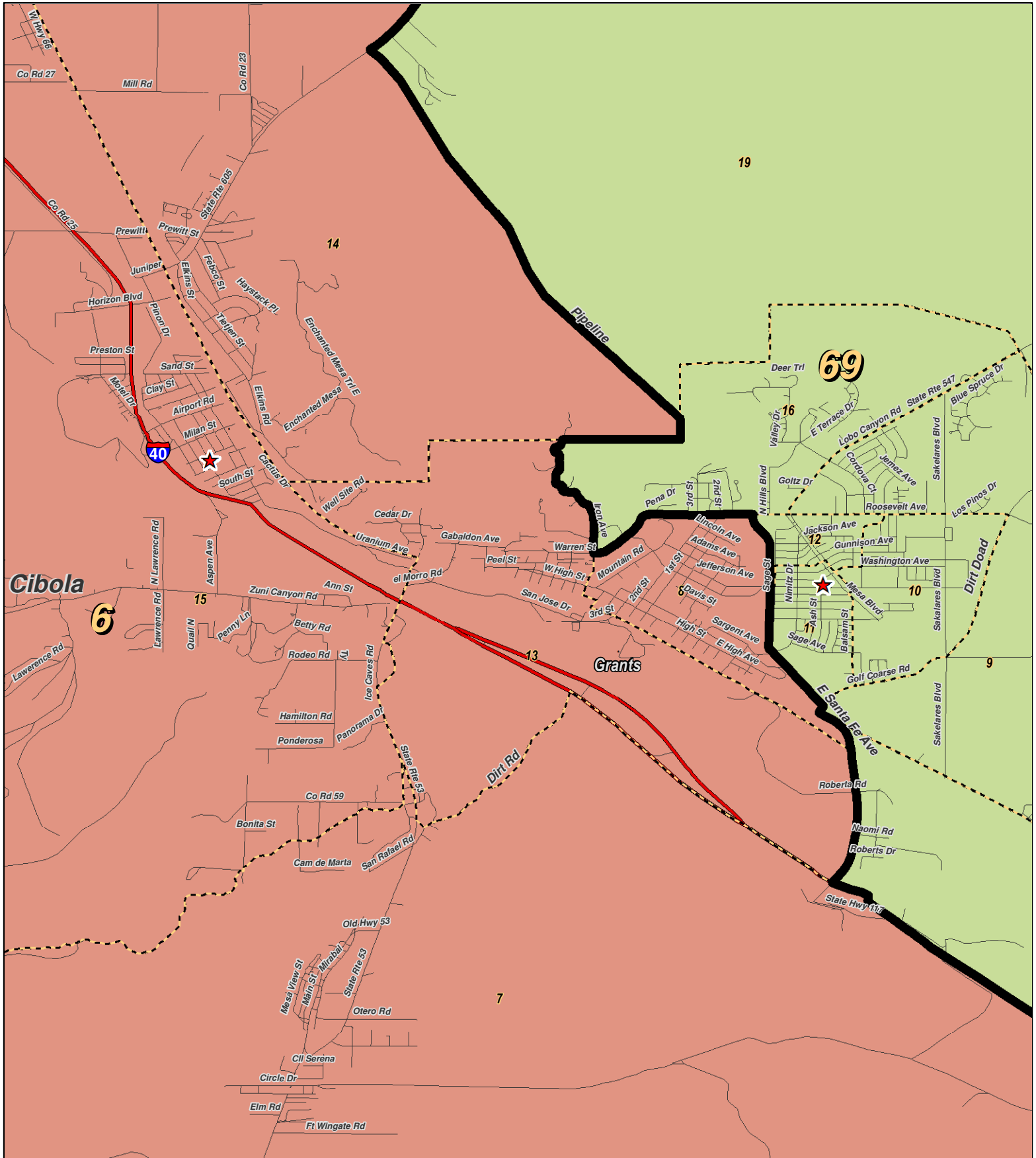
NEW MEXICO

LEGEND

Created: December 07, 2011

| | | |
|-------------|---------------|---------------|
| Legislators | Rivers | Interstate |
| Precincts | Lakes / Ponds | US Highway |
| Counties | | State Highway |

Research & Polling, Inc. distributes this map assuming no liability for any errors, omissions, or inaccuracies in the information provided regardless of the cause in reliance upon any maps.



RESEARCH & POLLING INC.

For the New Mexico Legislative Council Service

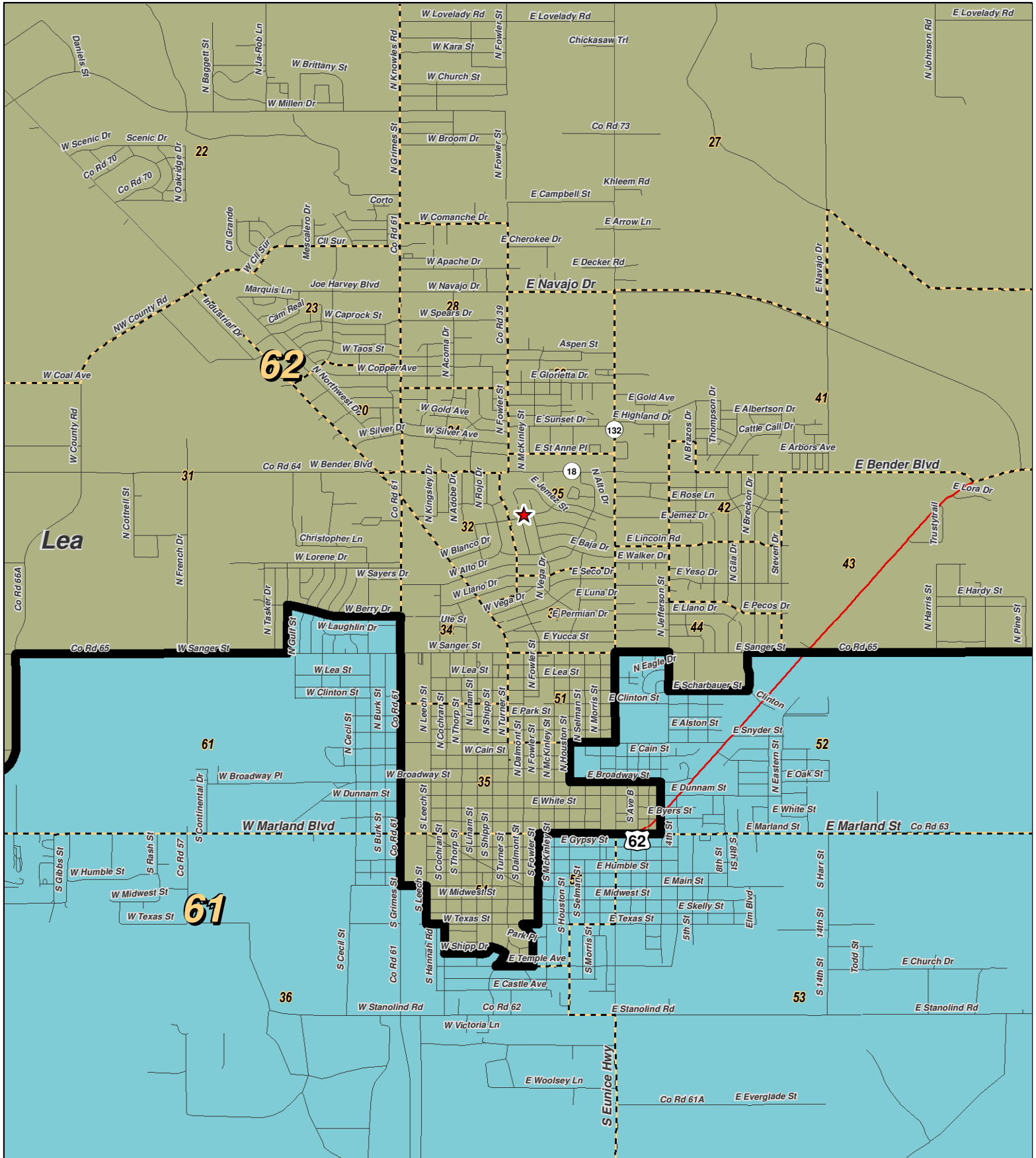
0 1 Miles



LEGEND Created: December 07, 2011

| | | |
|-------------|---------------|---------------|
| Legislators | Rivers | Interstate |
| Precincts | Lakes / Ponds | US Highway |
| Counties | | State Highway |

Research & Polling, Inc. distributes this map assuming no liability for any errors, omissions, or inaccuracies in the information provided regardless of the cause in reliance upon any maps.



RESEARCH & POLLING INC.

For the New Mexico Legislative Council Service

0 1 Miles

N

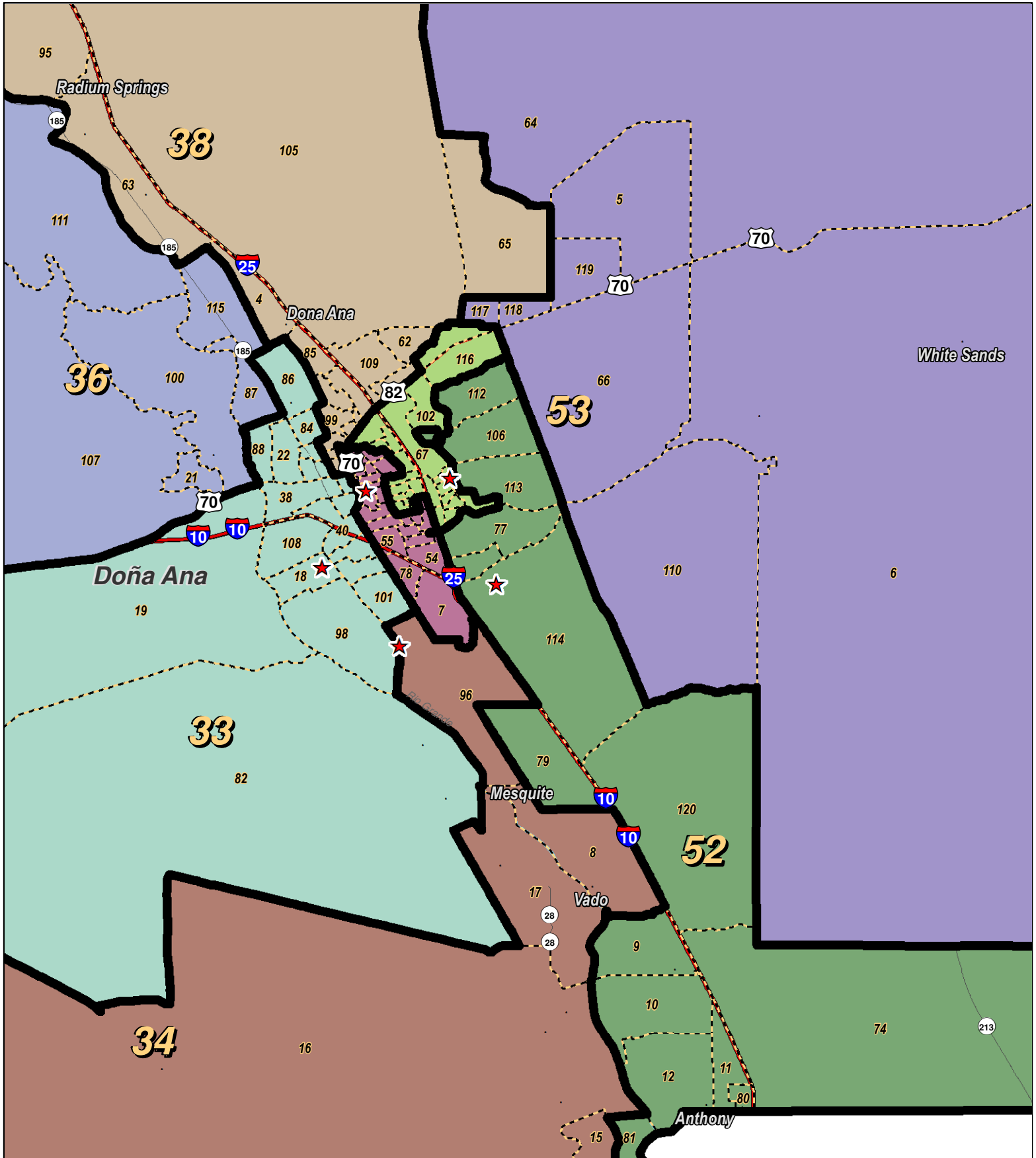


LEGEND

Created: December 07, 2011

- ★ Legislators
- Precincts
- Counties
- Rivers
- Lakes / Ponds
- ↔ Interstate
- ↔ US Highway
- ↔ State Highway

Research & Polling, Inc. distributes this map assuming no liability for any errors, omissions, or inaccuracies in the information provided regardless of the cause in reliance upon any maps.



RESEARCH & POLLING INC.

For the New Mexico Legislative Council Service

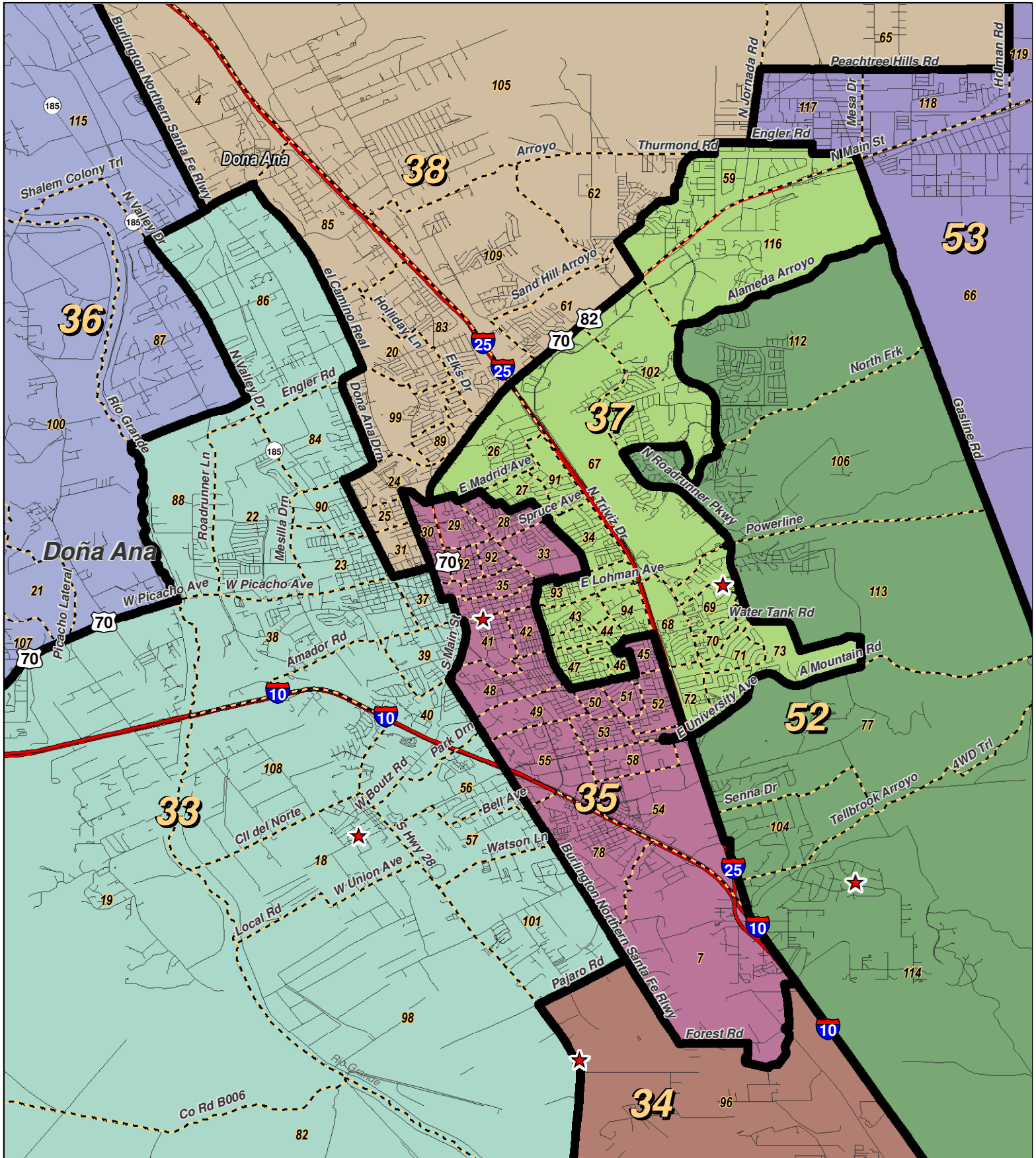
0 1 2 3 4
Miles



LEGEND Created: December 07, 2011

| | | |
|---------------|-----------------|-----------------|
| ★ Legislators | ~ Rivers | ↔ Interstate |
| ⬜ Precincts | ⊕ Lakes / Ponds | ↔ US Highway |
| ⬜ Counties | | ~ State Highway |

Research & Polling, Inc. distributes this map assuming no liability for any errors, omissions, or inaccuracies in the information provided regardless of the cause in reliance upon any maps.



0 1 2 Miles

RESEARCH & POLLING INC.

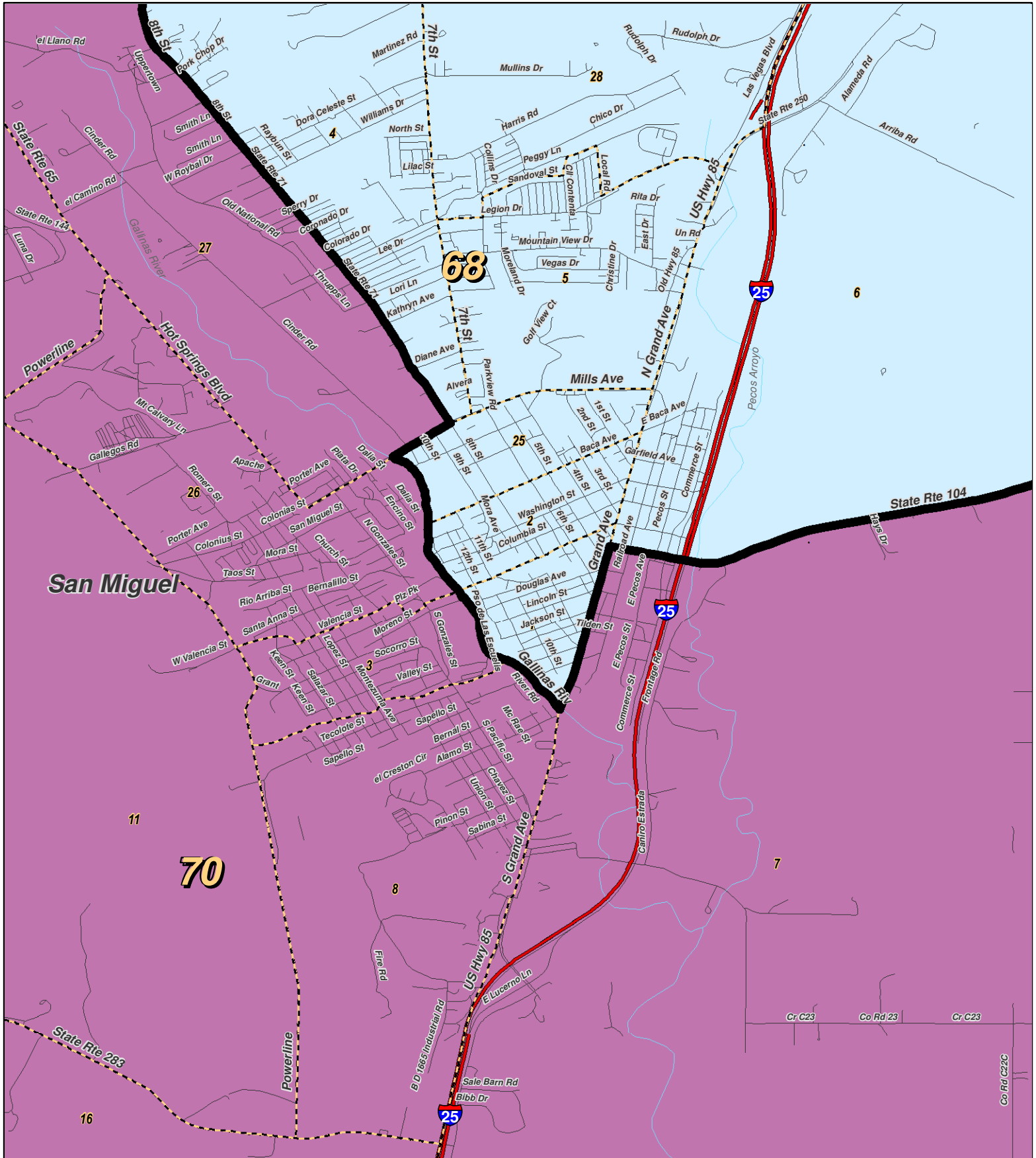
For the New Mexico Legislative Council Service



LEGEND Created: December 07, 2011

- ★ Legislators
- ▭ Precincts
- ▭ Counties
- ~ Rivers
- ⊕ Lakes / Ponds
- ⚡ Interstate
- ⚡ US Highway
- ⚡ State Highway

Research & Polling, Inc. distributes this map assuming no liability for any errors, omissions, or inaccuracies in the information provided regardless of the cause in reliance upon any maps.



RESEARCH & POLLING INC.

0 1 Miles

For the New Mexico Legislative Council Service

NEW MEXICO

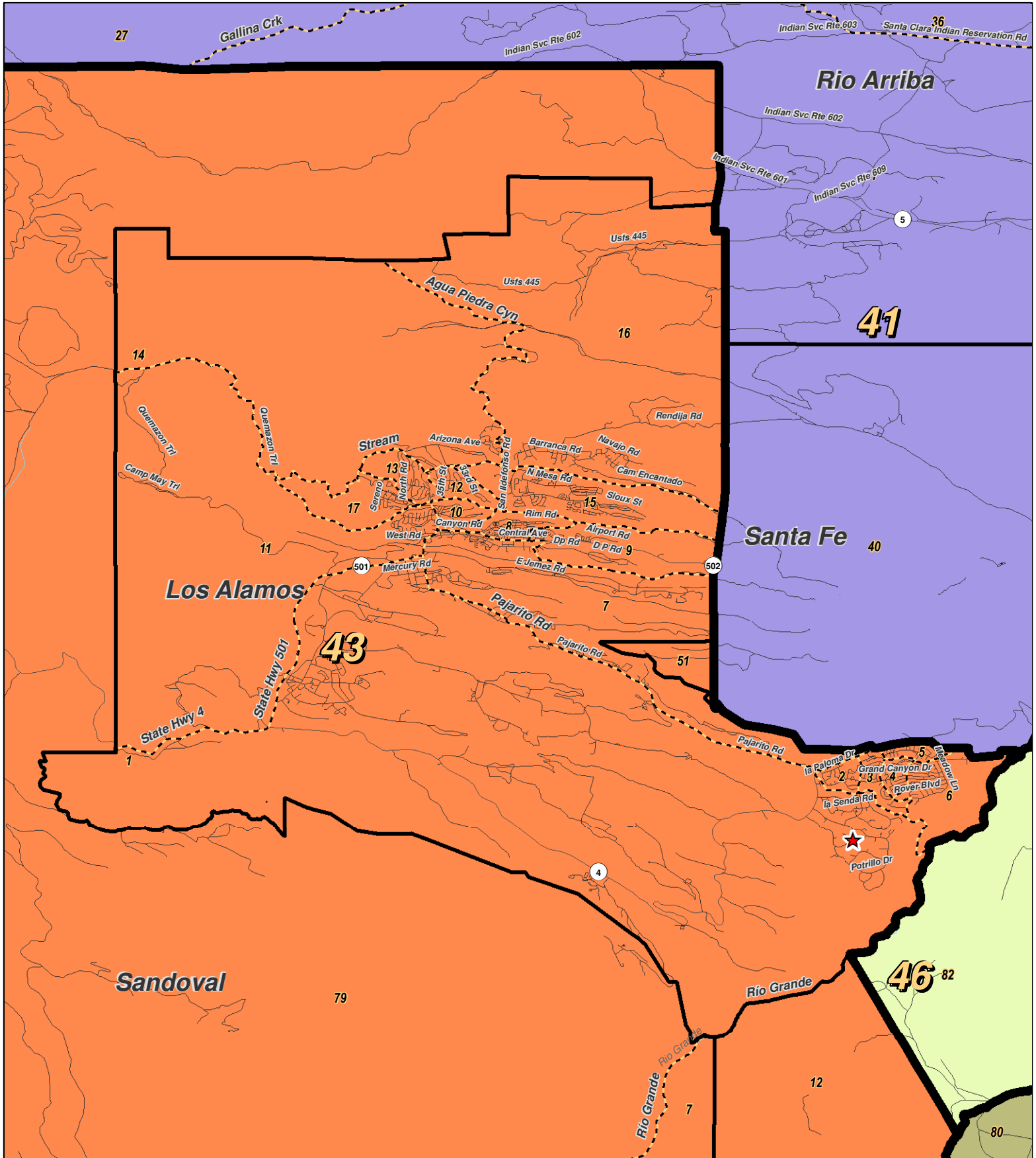
LEGEND

Created: December 07, 2011

| | | |
|---------------|-----------------|-----------------|
| ★ Legislators | ~ Rivers | ↔ Interstate |
| ▭ Precincts | ☪ Lakes / Ponds | ↔ US Highway |
| ▭ Counties | | ↔ State Highway |

Research & Polling, Inc. distributes this map assuming no liability for any errors, omissions, or inaccuracies in the information provided regardless of the cause in reliance upon any maps.

House: HD_188041.1_Maestas (Rev) Los Alamos/White Rock



0 1 2 3 Miles

RESEARCH & POLLING INC.

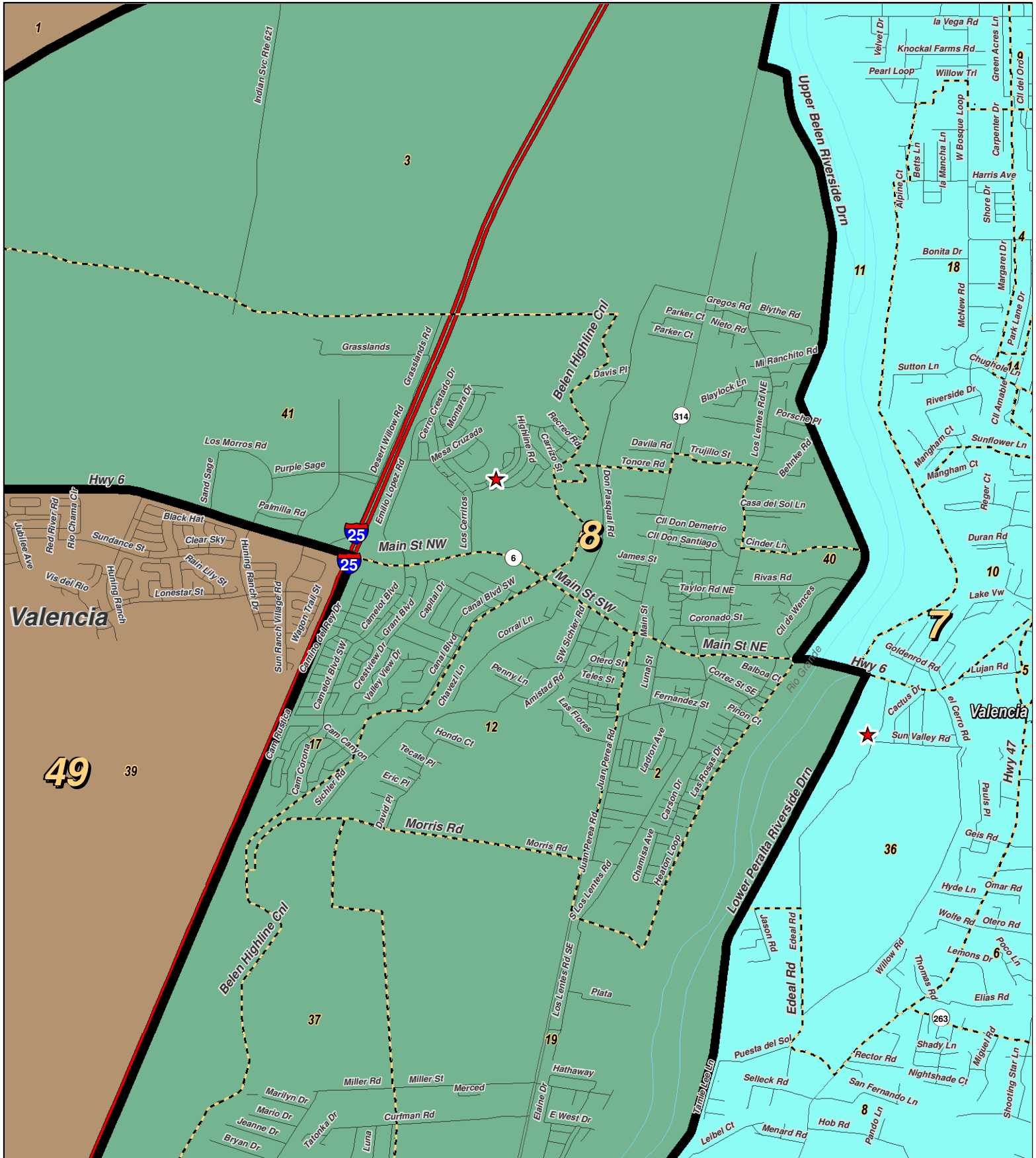
For the New Mexico Legislative Council Service



LEGEND Created: December 07, 2011

| | | |
|---------------|-----------------|-----------------|
| ★ Legislators | ~ Rivers | ↔ Interstate |
| ▭ Precincts | ☪ Lakes / Ponds | ↔ US Highway |
| ▭ Counties | | ~ State Highway |

Research & Polling, Inc. distributes this map assuming no liability for any errors, omissions, or inaccuracies in the information provided regardless of the cause in reliance upon any maps.



0 1 Miles

RESEARCH & POLLING INC.

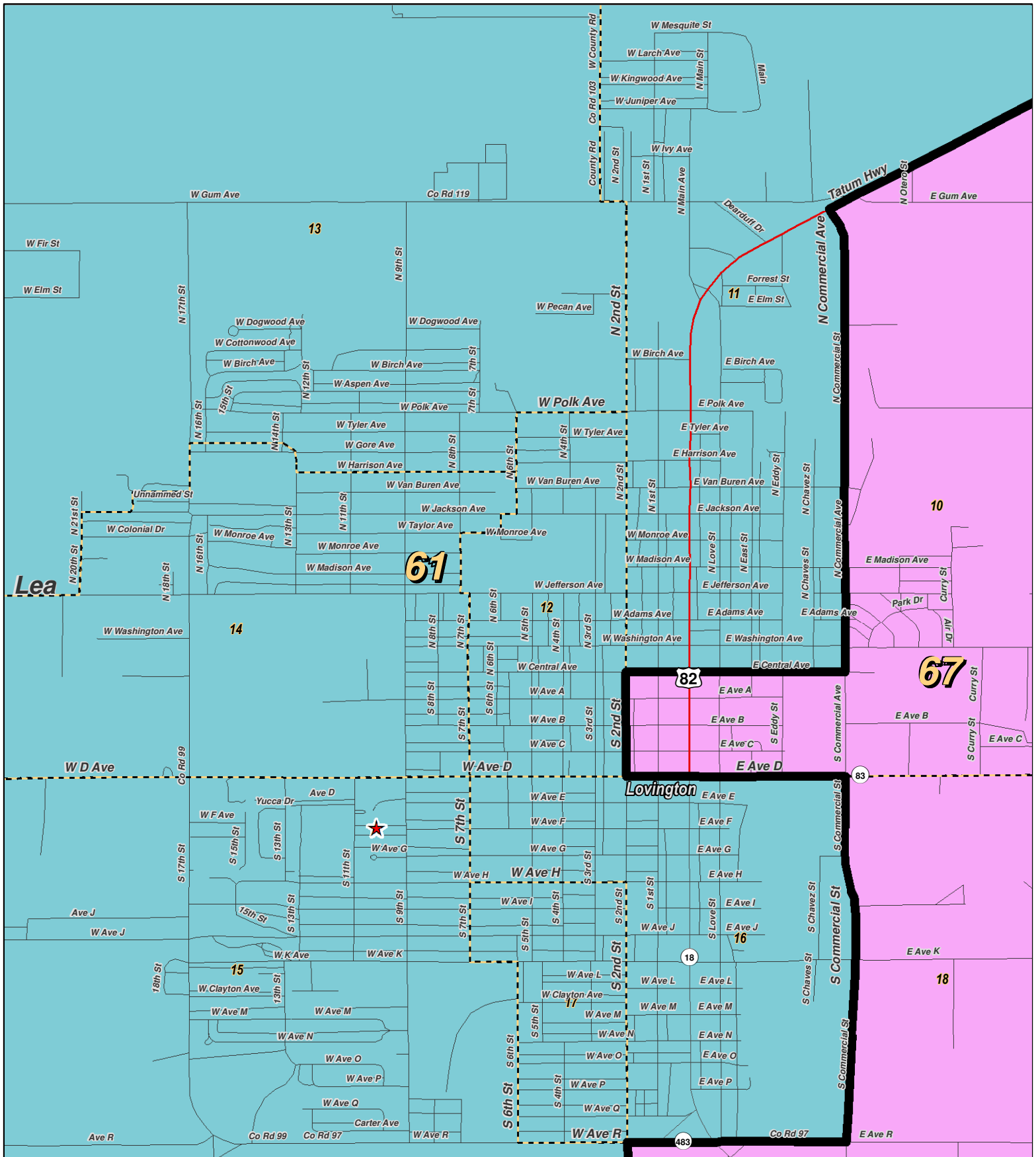
For the New Mexico Legislative Council Service



LEGEND Created: December 07, 2011

- ★ Legislators
- ▭ Precincts
- Counties
- ~ Rivers
- ⊕ Lakes / Ponds
- ⚡ Interstate
- ⚡ US Highway
- ⚡ State Highway

Research & Polling, Inc. distributes this map assuming no liability for any errors, omissions, or inaccuracies in the information provided regardless of the cause in reliance upon any maps.



0 0.6 Miles

RESEARCH & POLLING INC.

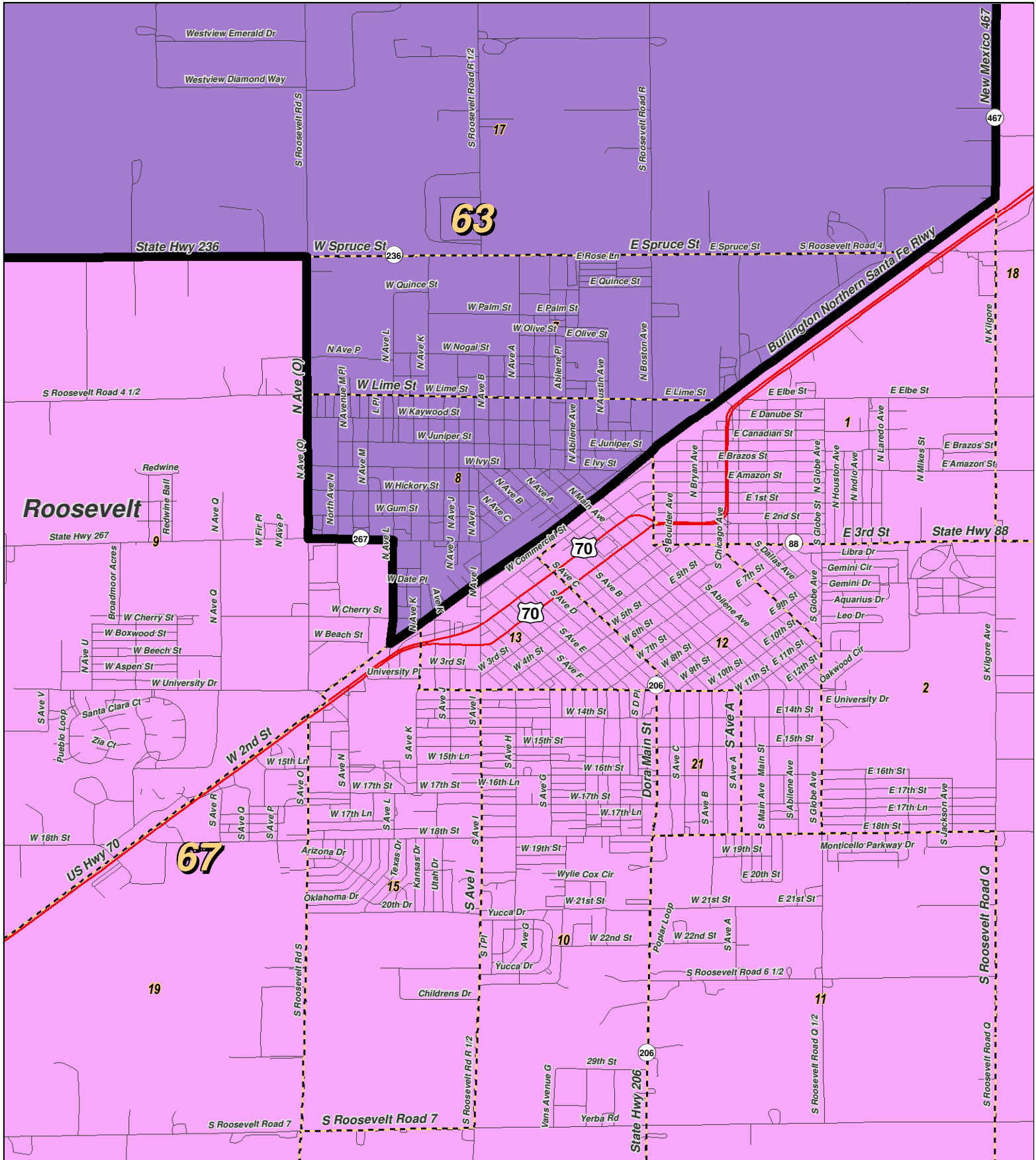
For the New Mexico Legislative Council Service



LEGEND Created: December 07, 2011

- ★ Legislators
- ~ Rivers
- ~ Interstate
- ▭ Precincts
- ⊕ Lakes / Ponds
- ~ US Highway
- ▭ Counties
- ~ State Highway

Research & Polling, Inc. distributes this map assuming no liability for any errors, omissions, or inaccuracies in the information provided regardless of the cause in reliance upon any maps.



0 0.75 Miles

RESEARCH & POLLING INC.

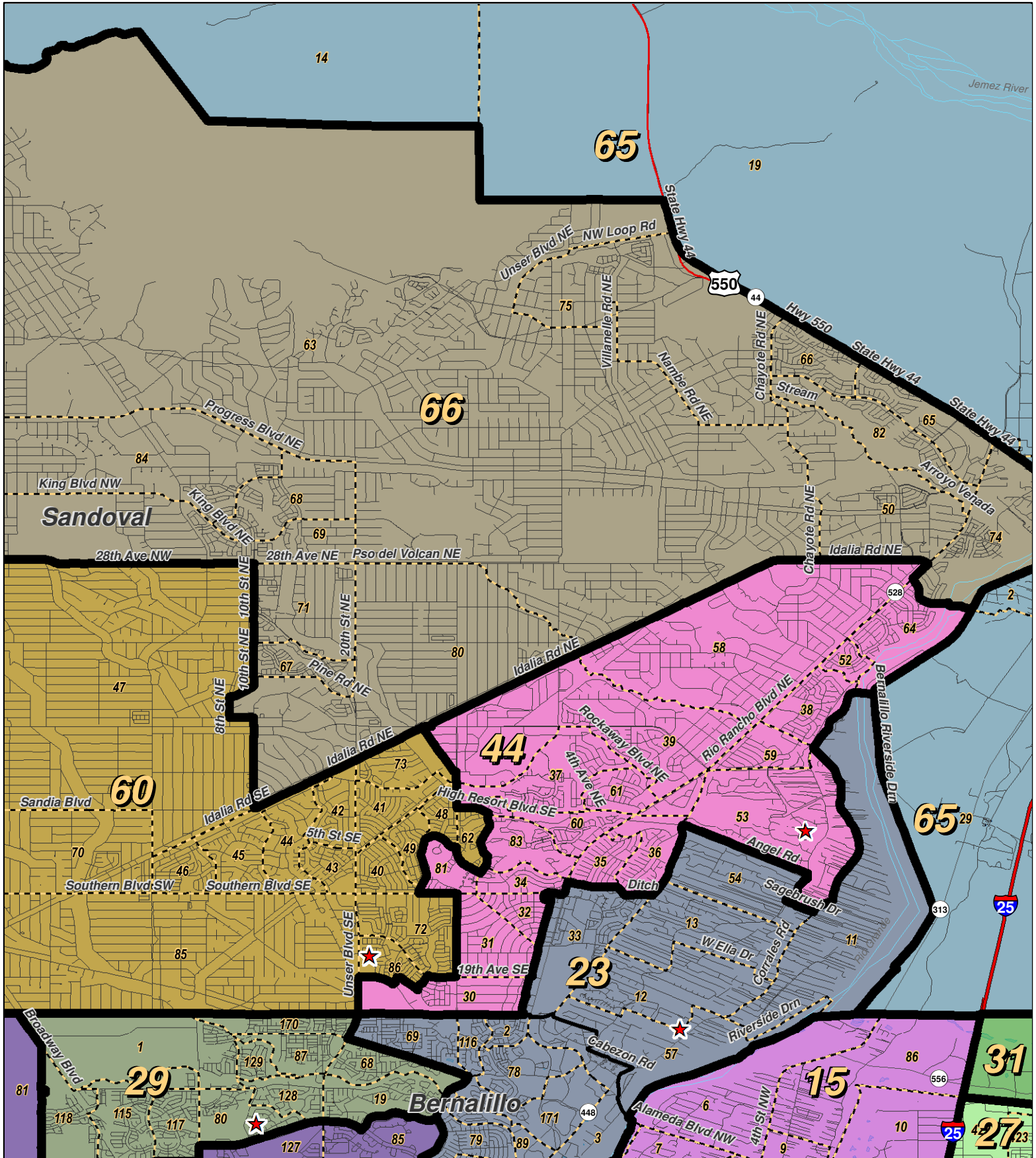
For the New Mexico Legislative Council Service



LEGEND Created: December 07, 2011

- ★ Legislators
- ~ Rivers
- ~ Interstate
- Precincts
- ☪ Lakes / Ponds
- ~ US Highway
- Counties
- ~ State Highway

Research & Polling, Inc. distributes this map assuming no liability for any errors, omissions, or inaccuracies in the information provided regardless of the cause in reliance upon any maps.



0 1 2 Miles

RESEARCH & POLLING INC.

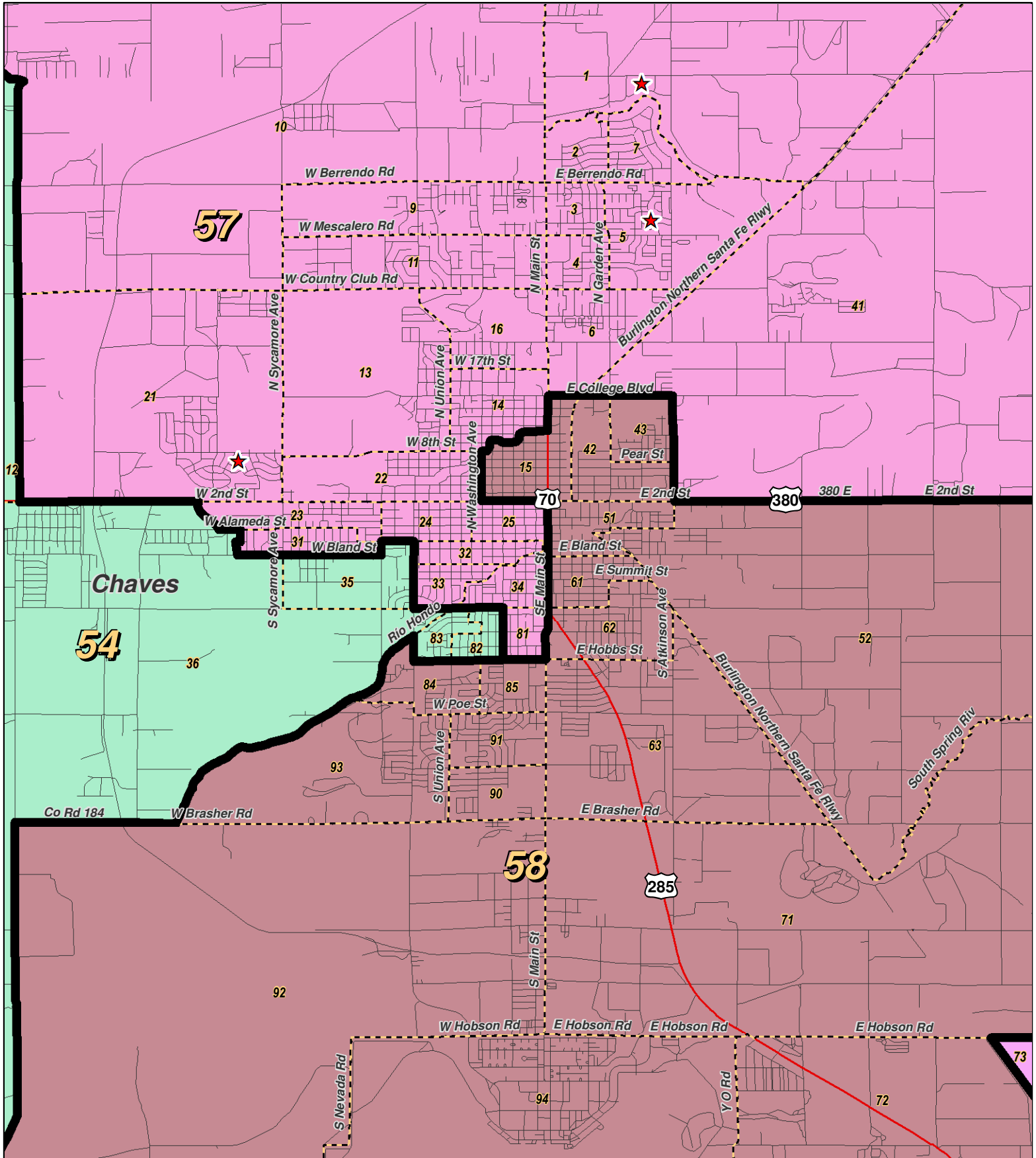
For the New Mexico Legislative Council Service



LEGEND Created: December 07, 2011

- ★ Legislators
- ~ Rivers
- ~ Interstate
- ▭ Precincts
- ☪ Lakes / Ponds
- ~ US Highway
- ▭ Counties
- ~ State Highway

Research & Polling, Inc. distributes this map assuming no liability for any errors, omissions, or inaccuracies in the information provided regardless of the cause in reliance upon any maps.



0 1 2 Miles

RESEARCH & POLLING INC.

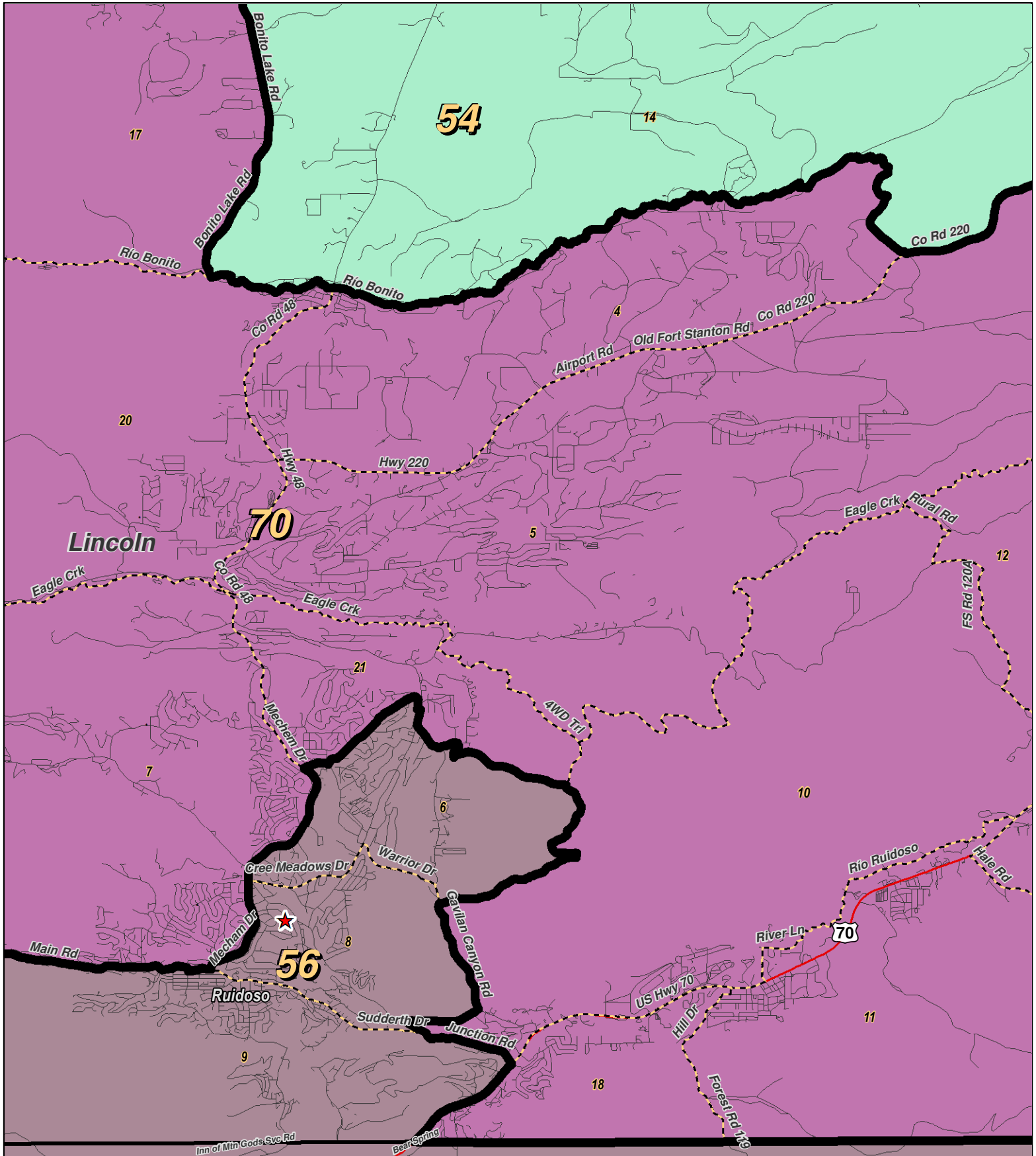
For the New Mexico Legislative Council Service



LEGEND Created: December 07, 2011

- ★ Legislators
- ~ Rivers
- ~ Interstate
- Precincts
- ⊕ Lakes / Ponds
- ~ US Highway
- Counties
- ~ State Highway

Research & Polling, Inc. distributes this map assuming no liability for any errors, omissions, or inaccuracies in the information provided regardless of the cause in reliance upon any maps.



RESEARCH & POLLING INC.

For the New Mexico Legislative Council Service

0 1 2 Miles

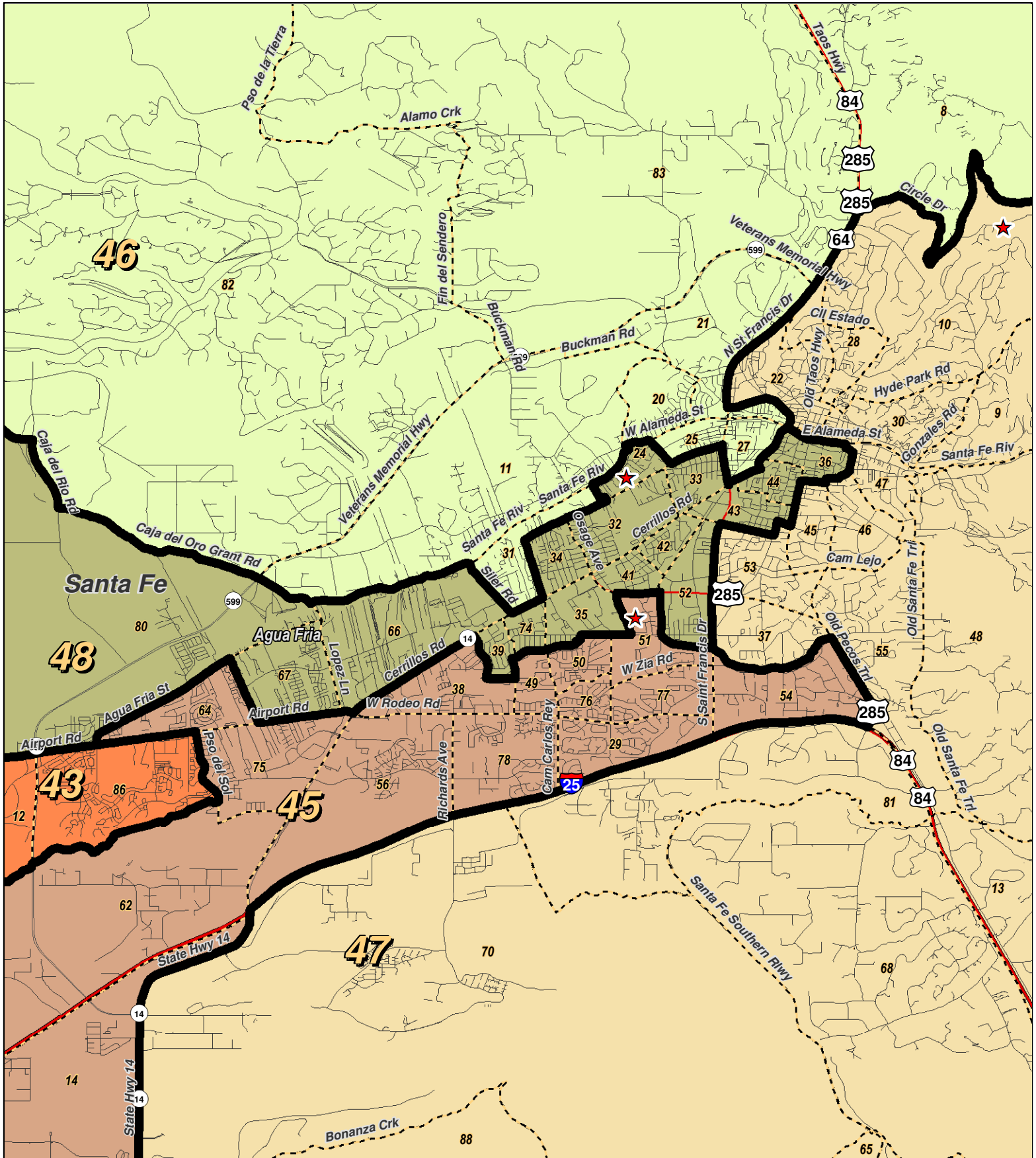
NEW MEXICO



LEGEND Created: December 07, 2011

| | | |
|---------------|-----------------|-----------------|
| ★ Legislators | ~ Rivers | ↔ Interstate |
| ▭ Precincts | ⊕ Lakes / Ponds | ↔ US Highway |
| ▭ Counties | | ~ State Highway |

Research & Polling, Inc. distributes this map assuming no liability for any errors, omissions, or inaccuracies in the information provided regardless of the cause in reliance upon any maps.



RESEARCH & POLLING INC.

For the New Mexico Legislative Council Service

0 1 2 Miles

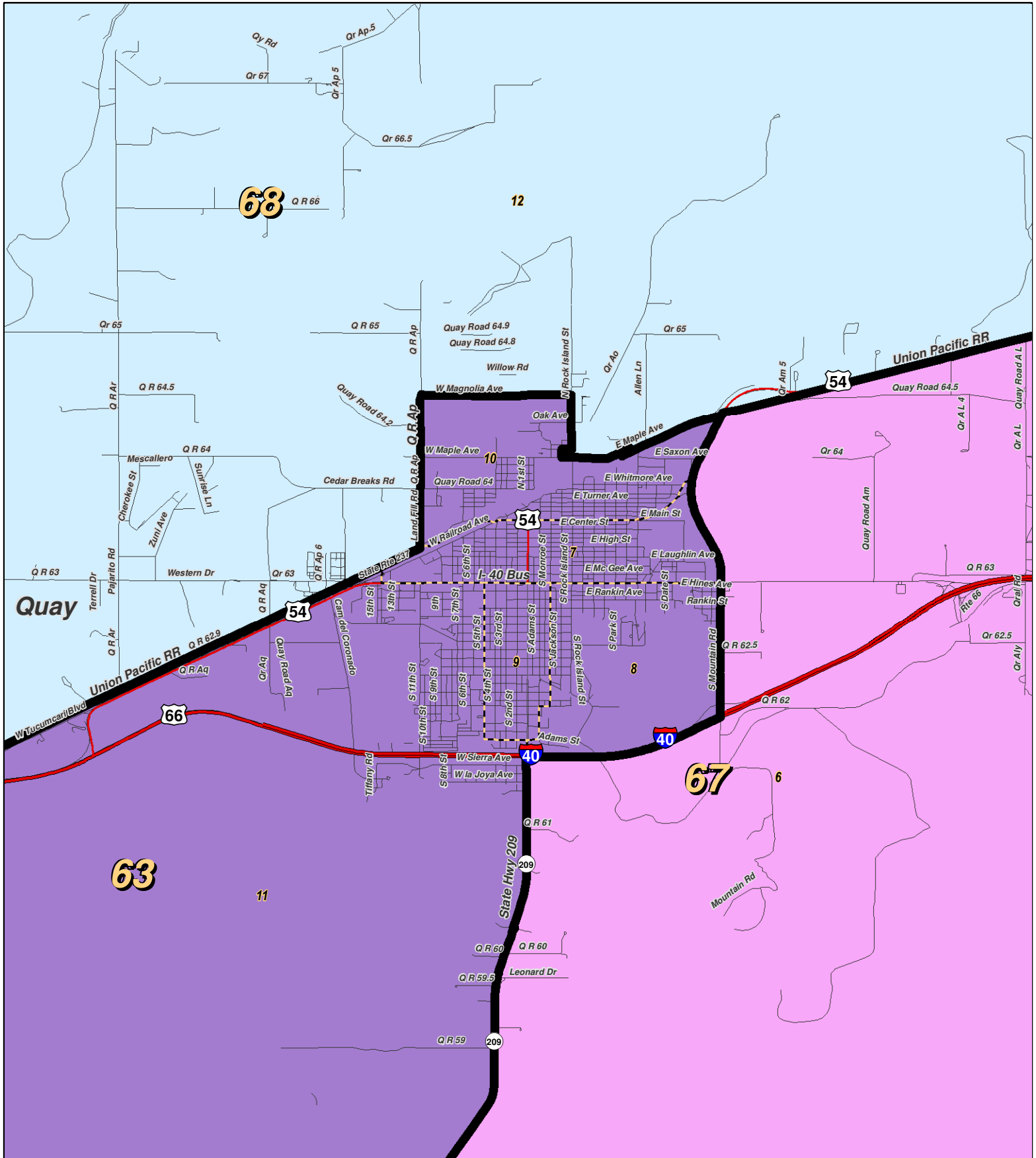
NEW MEXICO



LEGEND Created: December 07, 2011

| | | |
|-------------|---------------|---------------|
| Legislators | Rivers | Interstate |
| Precincts | Lakes / Ponds | US Highway |
| Counties | | State Highway |

Research & Polling, Inc. distributes this map assuming no liability for any errors, omissions, or inaccuracies in the information provided regardless of the cause in reliance upon any maps.



RESEARCH & POLLING INC.

For the New Mexico Legislative Council Service

0 1 Miles

NEW MEXICO

LEGEND

Created: December 07, 2011

| | | |
|---------------|-----------------|-----------------|
| ★ Legislators | ~ Rivers | ↔ Interstate |
| □ Precincts | ☪ Lakes / Ponds | ↔ US Highway |
| □ Counties | | ~ State Highway |

Research & Polling, Inc. distributes this map assuming no liability for any errors, omissions, or inaccuracies in the information provided regardless of the cause in reliance upon any maps.

| District | Pop | Deviation | Hispanic | Non-Hispanic Origin | | | | | Other Races |
|----------|--------|--------------|--------------|---------------------|-----------------|----------|----------|----------|-------------|
| | | | | White | Native American | Black | Asian | | |
| 1 | 29,636 | 219 0.7% | 5,555 18.7% | 19,562 66.0% | 3,417 11.5% | 231 0.8% | 208 0.7% | 663 2.2% | |
| 18+ | 21,840 | | 3,415 15.6% | 15,402 70.5% | 2,344 10.7% | 164 0.8% | 165 0.8% | 350 1.6% | |
| 2 | 28,980 | -437 -1.5% | 8,331 28.7% | 13,150 45.4% | 6,598 22.8% | 184 0.6% | 81 0.3% | 636 2.2% | |
| 18+ | 20,712 | | 5,212 25.2% | 10,431 50.4% | 4,555 22.0% | 140 0.7% | 66 0.3% | 308 1.5% | |
| 3 | 28,852 | -565 -1.9% | 7,963 27.6% | 17,054 59.1% | 3,126 10.8% | 108 0.4% | 83 0.3% | 518 1.8% | |
| 18+ | 20,673 | | 4,996 24.2% | 13,222 64.0% | 2,028 9.8% | 68 0.3% | 71 0.3% | 288 1.4% | |
| 4 | 29,914 | 497 1.7% | 2,608 8.7% | 5,357 17.9% | 21,143 70.7% | 87 0.3% | 58 0.2% | 661 2.2% | |
| 18+ | 20,350 | | 1,458 7.2% | 4,209 20.7% | 14,282 70.2% | 66 0.3% | 48 0.2% | 287 1.4% | |
| 5 | 28,670 | -747 -2.5% | 3,431 12.0% | 3,058 10.7% | 21,277 74.2% | 111 0.4% | 277 1.0% | 516 1.8% | |
| 18+ | 20,021 | | 2,154 10.8% | 2,542 12.7% | 14,783 73.8% | 92 0.5% | 226 1.1% | 224 1.1% | |
| 6 | 29,516 | 99 0.3% | 5,470 18.5% | 4,012 13.6% | 19,393 65.7% | 115 0.4% | 106 0.4% | 420 1.4% | |
| 18+ | 21,169 | | 4,066 19.2% | 3,414 16.1% | 13,328 63.0% | 78 0.4% | 81 0.4% | 202 1.0% | |
| 7 | 29,781 | 364 1.2% | 17,894 60.1% | 10,721 36.0% | 549 1.8% | 173 0.6% | 122 0.4% | 322 1.1% | |
| 18+ | 21,360 | | 11,688 54.7% | 8,838 41.4% | 387 1.8% | 130 0.6% | 105 0.5% | 212 1.0% | |
| 8 | 30,476 | 1,059 3.6% | 18,524 60.8% | 10,441 34.3% | 601 2.0% | 404 1.3% | 121 0.4% | 385 1.3% | |
| 18+ | 22,904 | | 13,129 57.3% | 8,615 37.6% | 490 2.1% | 329 1.4% | 98 0.4% | 243 1.1% | |
| 9 | 28,085 | -1,332 -4.5% | 5,258 18.7% | 2,757 9.8% | 19,045 67.8% | 166 0.6% | 232 0.8% | 627 2.2% | |
| 18+ | 19,114 | | 3,491 18.3% | 2,357 12.3% | 12,680 66.3% | 140 0.7% | 175 0.9% | 271 1.4% | |
| 10 | 29,504 | 87 0.3% | 17,724 60.1% | 9,465 32.1% | 758 2.6% | 831 2.8% | 224 0.8% | 502 1.7% | |
| 18+ | 22,459 | | 12,714 56.6% | 7,890 35.1% | 681 3.0% | 716 3.2% | 185 0.8% | 273 1.2% | |
| 11 | 29,651 | 234 0.8% | 17,381 58.6% | 9,088 30.6% | 1,362 4.6% | 764 2.6% | 475 1.6% | 581 2.0% | |
| 18+ | 24,130 | | 13,106 54.3% | 8,363 34.7% | 1,154 4.8% | 640 2.7% | 416 1.7% | 451 1.9% | |
| 12 | 29,751 | 334 1.1% | 24,585 82.6% | 3,717 12.5% | 446 1.5% | 476 1.6% | 166 0.6% | 361 1.2% | |
| 18+ | 20,090 | | 16,021 79.7% | 3,061 15.2% | 310 1.5% | 355 1.8% | 121 0.6% | 222 1.1% | |

| District | Pop | Deviation | Hispanic | Non-Hispanic Origin | | | | |
|----------|--------|------------|--------------|---------------------|-----------------|------------|------------|-------------|
| | | | | White | Native American | Black | Asian | Other Races |
| 13 | 28,999 | -418 -1.4% | 23,737 81.9% | 3,272 11.3% | 806 2.8% | 646 2.2% | 186 0.6% | 352 1.2% |
| 18+ | 18,786 | | 14,768 78.6% | 2,612 13.9% | 568 3.0% | 486 2.6% | 157 0.8% | 195 1.0% |
| 14 | 29,073 | -344 -1.2% | 24,716 85.0% | 3,208 11.0% | 400 1.4% | 393 1.4% | 68 0.2% | 288 1.0% |
| 18+ | 20,240 | | 16,683 82.4% | 2,714 13.4% | 302 1.5% | 308 1.5% | 62 0.3% | 171 0.8% |
| 15 | 29,280 | -137 -0.5% | 14,636 50.0% | 12,071 41.2% | 1,250 4.3% | 401 1.4% | 444 1.5% | 478 1.6% |
| 18+ | 22,620 | | 10,436 46.1% | 10,393 45.9% | 825 3.6% | 310 1.4% | 357 1.6% | 299 1.3% |
| 16 | 29,229 | -188 -0.6% | 21,243 72.7% | 5,119 17.5% | 1,069 3.7% | 800 2.7% | 454 1.6% | 544 1.9% |
| 18+ | 20,342 | | 14,214 69.9% | 4,151 20.4% | 717 3.5% | 592 2.9% | 352 1.7% | 316 1.6% |
| 17 | 29,196 | -221 -0.8% | 16,901 57.9% | 10,201 34.9% | 1,074 3.7% | 371 1.3% | 183 0.6% | 466 1.6% |
| 18+ | 22,852 | | 12,335 54.0% | 8,985 39.3% | 779 3.4% | 291 1.3% | 158 0.7% | 304 1.3% |
| 18 | 29,482 | 65 0.2% | 10,966 37.2% | 14,701 49.9% | 1,188 4.0% | 1,006 3.4% | 865 2.9% | 756 2.6% |
| 18+ | 24,645 | | 8,205 33.3% | 13,277 53.9% | 953 3.9% | 862 3.5% | 780 3.2% | 568 2.3% |
| 19 | 29,159 | -258 -0.9% | 16,557 56.8% | 7,929 27.2% | 1,909 6.5% | 1,379 4.7% | 720 2.5% | 665 2.3% |
| 18+ | 21,724 | | 11,115 51.2% | 7,096 32.7% | 1,409 6.5% | 1,070 4.9% | 619 2.8% | 415 1.9% |
| 20 | 29,012 | -405 -1.4% | 8,618 29.7% | 16,148 55.7% | 1,040 3.6% | 892 3.1% | 1,613 5.6% | 701 2.4% |
| 18+ | 22,757 | | 5,838 25.7% | 13,913 61.1% | 711 3.1% | 664 2.9% | 1,198 5.3% | 433 1.9% |
| 21 | 29,508 | 91 0.3% | 12,968 43.9% | 13,031 44.2% | 1,349 4.6% | 807 2.7% | 713 2.4% | 640 2.2% |
| 18+ | 23,255 | | 8,993 38.7% | 11,591 49.8% | 979 4.2% | 638 2.7% | 612 2.6% | 442 1.9% |
| 22 | 29,445 | 28 0.1% | 5,566 18.9% | 22,484 76.4% | 311 1.1% | 235 0.8% | 346 1.2% | 503 1.7% |
| 18+ | 23,529 | | 3,808 16.2% | 18,762 79.7% | 226 1.0% | 170 0.7% | 263 1.1% | 300 1.3% |
| 23 | 29,738 | 321 1.1% | 10,976 36.9% | 15,684 52.7% | 1,060 3.6% | 798 2.7% | 567 1.9% | 653 2.2% |
| 18+ | 23,010 | | 7,555 32.8% | 13,195 57.3% | 800 3.5% | 614 2.7% | 455 2.0% | 391 1.7% |
| 24 | 29,754 | 337 1.1% | 11,102 37.3% | 14,494 48.7% | 1,405 4.7% | 1,130 3.8% | 796 2.7% | 827 2.8% |
| 18+ | 23,186 | | 7,736 33.4% | 12,478 53.8% | 992 4.3% | 853 3.7% | 632 2.7% | 495 2.1% |

| District | Pop | Deviation | Hispanic | Non-Hispanic Origin | | | | |
|----------|--------|------------|--------------|---------------------|-----------------|----------|------------|-------------|
| | | | | White | Native American | Black | Asian | Other Races |
| 25 | 29,669 | 252 0.9% | 11,124 37.5% | 14,934 50.3% | 1,266 4.3% | 786 2.6% | 883 3.0% | 676 2.3% |
| 18+ | 24,088 | | 8,313 34.5% | 13,043 54.1% | 953 4.0% | 647 2.7% | 693 2.9% | 439 1.8% |
| 26 | 28,871 | -546 -1.9% | 16,239 56.2% | 9,682 33.5% | 1,160 4.0% | 771 2.7% | 450 1.6% | 569 2.0% |
| 18+ | 21,576 | | 11,277 52.3% | 8,168 37.9% | 825 3.8% | 618 2.9% | 350 1.6% | 338 1.6% |
| 27 | 30,048 | 631 2.1% | 9,015 30.0% | 17,455 58.1% | 932 3.1% | 584 1.9% | 1,443 4.8% | 619 2.1% |
| 18+ | 23,606 | | 6,517 27.6% | 14,452 61.2% | 731 3.1% | 466 2.0% | 1,055 4.5% | 385 1.6% |
| 28 | 28,870 | -547 -1.9% | 7,043 24.4% | 19,066 66.0% | 625 2.2% | 676 2.3% | 788 2.7% | 672 2.3% |
| 18+ | 23,300 | | 5,025 21.6% | 16,228 69.6% | 491 2.1% | 536 2.3% | 634 2.7% | 386 1.7% |
| 29 | 29,635 | 218 0.7% | 12,696 42.8% | 13,721 46.3% | 909 3.1% | 901 3.0% | 557 1.9% | 851 2.9% |
| 18+ | 20,242 | | 7,852 38.8% | 10,271 50.7% | 637 3.1% | 634 3.1% | 432 2.1% | 416 2.1% |
| 30 | 29,509 | 92 0.3% | 8,133 27.6% | 18,041 61.1% | 1,202 4.1% | 751 2.5% | 735 2.5% | 647 2.2% |
| 18+ | 23,851 | | 5,923 24.8% | 15,444 64.8% | 874 3.7% | 610 2.6% | 604 2.5% | 396 1.7% |
| 31 | 29,351 | -66 -0.2% | 5,497 18.7% | 20,897 71.2% | 342 1.2% | 388 1.3% | 1,562 5.3% | 665 2.3% |
| 18+ | 22,903 | | 3,817 16.7% | 17,017 74.3% | 263 1.1% | 293 1.3% | 1,143 5.0% | 370 1.6% |
| 32 | 29,472 | 55 0.2% | 17,762 60.3% | 10,973 37.2% | 137 0.5% | 195 0.7% | 127 0.4% | 278 0.9% |
| 18+ | 21,723 | | 11,832 54.5% | 9,330 42.9% | 112 0.5% | 150 0.7% | 107 0.5% | 192 0.9% |
| 33 | 29,060 | -357 -1.2% | 17,946 61.8% | 10,041 34.6% | 260 0.9% | 339 1.2% | 140 0.5% | 334 1.1% |
| 18+ | 22,145 | | 12,644 57.1% | 8,656 39.1% | 211 1.0% | 275 1.2% | 122 0.6% | 237 1.1% |
| 34 | 29,939 | 522 1.8% | 26,267 87.7% | 3,407 11.4% | 38 0.1% | 93 0.3% | 37 0.1% | 97 0.3% |
| 18+ | 20,622 | | 17,553 85.1% | 2,866 13.9% | 30 0.1% | 77 0.4% | 29 0.1% | 67 0.3% |
| 35 | 29,207 | -210 -0.7% | 18,195 62.3% | 8,669 29.7% | 495 1.7% | 683 2.3% | 670 2.3% | 495 1.7% |
| 18+ | 22,665 | | 12,978 57.3% | 7,756 34.2% | 401 1.8% | 554 2.4% | 608 2.7% | 368 1.6% |
| 36 | 30,029 | 612 2.1% | 13,244 44.1% | 15,806 52.6% | 346 1.2% | 136 0.5% | 136 0.5% | 361 1.2% |
| 18+ | 23,534 | | 8,871 37.7% | 13,910 59.1% | 250 1.1% | 115 0.5% | 117 0.5% | 271 1.2% |

| District | Pop | Deviation | Hispanic | Non-Hispanic Origin | | | | | Other Races |
|----------|--------|-----------|--------------|---------------------|-----------------|----------|------------|----------|-------------|
| | | | | White | Native American | Black | Asian | | |
| 37 | 29,423 | 6 | 15,321 52.1% | 12,276 41.7% | 255 0.9% | 613 2.1% | 533 1.8% | 425 1.4% | |
| 18+ | 23,074 | | 10,788 46.8% | 10,850 47.0% | 208 0.9% | 492 2.1% | 426 1.8% | 310 1.3% | |
| 38 | 29,720 | 303 | 18,204 61.3% | 10,371 34.9% | 205 0.7% | 377 1.3% | 166 0.6% | 397 1.3% | |
| 18+ | 21,346 | | 11,884 55.7% | 8,622 40.4% | 153 0.7% | 297 1.4% | 138 0.6% | 252 1.2% | |
| 39 | 29,403 | -14 | 13,192 44.9% | 15,222 51.8% | 286 1.0% | 171 0.6% | 106 0.4% | 426 1.4% | |
| 18+ | 23,245 | | 9,370 40.3% | 13,109 56.4% | 229 1.0% | 136 0.6% | 87 0.4% | 314 1.4% | |
| 40 | 28,725 | -692 | 20,964 73.0% | 5,813 20.2% | 1,469 5.1% | 73 0.3% | 127 0.4% | 279 1.0% | |
| 18+ | 22,132 | | 15,594 70.5% | 5,106 23.1% | 1,065 4.8% | 61 0.3% | 110 0.5% | 196 0.9% | |
| 41 | 29,511 | 94 | 20,473 69.4% | 6,224 21.1% | 2,132 7.2% | 75 0.3% | 147 0.5% | 460 1.6% | |
| 18+ | 22,769 | | 15,178 66.7% | 5,582 24.5% | 1,490 6.5% | 64 0.3% | 117 0.5% | 338 1.5% | |
| 42 | 29,203 | -214 | 16,409 56.2% | 10,407 35.6% | 1,690 5.8% | 97 0.3% | 151 0.5% | 449 1.5% | |
| 18+ | 23,078 | | 12,062 52.3% | 9,198 39.9% | 1,293 5.6% | 80 0.3% | 131 0.6% | 314 1.4% | |
| 43 | 28,921 | -496 | 9,972 34.5% | 16,656 57.6% | 385 1.3% | 158 0.5% | 1,265 4.4% | 485 1.7% | |
| 18+ | 21,315 | | 6,473 30.4% | 13,263 62.2% | 275 1.3% | 125 0.6% | 925 4.3% | 254 1.2% | |
| 44 | 29,078 | -339 | 9,566 32.9% | 17,127 58.9% | 590 2.0% | 636 2.2% | 480 1.7% | 679 2.3% | |
| 18+ | 22,038 | | 6,386 29.0% | 13,987 63.5% | 428 1.9% | 481 2.2% | 373 1.7% | 383 1.7% | |
| 45 | 28,857 | -560 | 18,219 63.1% | 9,310 32.3% | 363 1.3% | 243 0.8% | 393 1.4% | 329 1.1% | |
| 18+ | 22,073 | | 12,805 58.0% | 8,254 37.4% | 286 1.3% | 214 1.0% | 309 1.4% | 205 0.9% | |
| 46 | 28,740 | -677 | 14,811 51.5% | 11,810 41.1% | 1,317 4.6% | 160 0.6% | 248 0.9% | 394 1.4% | |
| 18+ | 23,194 | | 10,946 47.2% | 10,692 46.1% | 916 3.9% | 134 0.6% | 221 1.0% | 285 1.2% | |
| 47 | 29,494 | 77 | 8,093 27.4% | 19,857 67.3% | 430 1.5% | 197 0.7% | 392 1.3% | 525 1.8% | |
| 18+ | 25,194 | | 6,240 24.8% | 17,740 70.4% | 381 1.5% | 151 0.6% | 332 1.3% | 350 1.4% | |
| 48 | 28,790 | -627 | 19,635 68.2% | 8,010 27.8% | 391 1.4% | 173 0.6% | 174 0.6% | 407 1.4% | |
| 18+ | 22,049 | | 13,926 63.2% | 7,232 32.8% | 306 1.4% | 154 0.7% | 139 0.6% | 292 1.3% | |

| District | Pop | Deviation | Hispanic | Non-Hispanic Origin | | | | |
|----------|--------|------------|--------------|---------------------|-----------------|------------|----------|-------------|
| | | | | White | Native American | Black | Asian | Other Races |
| 49 | 29,424 | 7 | 15,682 53.3% | 12,026 40.9% | 631 2.1% | 394 1.3% | 259 0.9% | 432 1.5% |
| 18+ | 22,298 | | 10,897 48.9% | 10,159 45.6% | 435 2.0% | 320 1.4% | 216 1.0% | 271 1.2% |
| 50 | 28,964 | -453 -1.5% | 9,165 31.6% | 18,501 63.9% | 429 1.5% | 219 0.8% | 171 0.6% | 479 1.7% |
| 18+ | 23,175 | | 6,395 27.6% | 15,836 68.3% | 325 1.4% | 179 0.8% | 136 0.6% | 304 1.3% |
| 51 | 29,917 | 500 1.7% | 8,750 29.2% | 17,865 59.7% | 325 1.1% | 1,514 5.1% | 492 1.6% | 971 3.2% |
| 18+ | 22,819 | | 5,956 26.1% | 14,505 63.6% | 242 1.1% | 1,178 5.2% | 402 1.8% | 536 2.3% |
| 52 | 29,590 | 173 0.6% | 22,222 75.1% | 6,584 22.3% | 81 0.3% | 215 0.7% | 284 1.0% | 204 0.7% |
| 18+ | 20,466 | | 14,373 70.2% | 5,509 26.9% | 66 0.3% | 174 0.9% | 212 1.0% | 132 0.6% |
| 53 | 29,737 | 320 1.1% | 19,798 66.6% | 8,664 29.1% | 200 0.7% | 532 1.8% | 160 0.5% | 383 1.3% |
| 18+ | 20,487 | | 12,346 60.3% | 7,222 35.3% | 161 0.8% | 390 1.9% | 139 0.7% | 229 1.1% |
| 54 | 30,068 | 651 2.2% | 12,563 41.8% | 16,558 55.1% | 284 0.9% | 254 0.8% | 71 0.2% | 338 1.1% |
| 18+ | 22,302 | | 8,207 36.8% | 13,409 60.1% | 231 1.0% | 197 0.9% | 59 0.3% | 199 0.9% |
| 55 | 30,034 | 617 2.1% | 12,887 42.9% | 15,891 52.9% | 184 0.6% | 413 1.4% | 273 0.9% | 386 1.3% |
| 18+ | 22,320 | | 8,622 38.6% | 12,783 57.3% | 135 0.6% | 326 1.5% | 212 0.9% | 242 1.1% |
| 56 | 29,877 | 460 1.6% | 7,303 24.4% | 17,796 59.6% | 3,474 11.6% | 483 1.6% | 234 0.8% | 587 2.0% |
| 18+ | 23,189 | | 4,937 21.3% | 15,104 65.1% | 2,273 9.8% | 345 1.5% | 185 0.8% | 345 1.5% |
| 57 | 29,878 | 461 1.6% | 11,933 39.9% | 16,615 55.6% | 183 0.6% | 424 1.4% | 268 0.9% | 455 1.5% |
| 18+ | 22,016 | | 7,513 34.1% | 13,552 61.6% | 148 0.7% | 317 1.4% | 199 0.9% | 287 1.3% |
| 58 | 29,506 | 89 0.3% | 19,432 65.9% | 8,904 30.2% | 238 0.8% | 582 2.0% | 85 0.3% | 265 0.9% |
| 18+ | 20,650 | | 12,509 60.6% | 7,248 35.1% | 196 0.9% | 455 2.2% | 69 0.3% | 173 0.8% |
| 59 | 28,784 | -633 -2.2% | 13,490 46.9% | 12,247 42.5% | 1,151 4.0% | 679 2.4% | 561 1.9% | 656 2.3% |
| 18+ | 21,034 | | 8,968 42.6% | 9,814 46.7% | 919 4.4% | 513 2.4% | 439 2.1% | 381 1.8% |
| 60 | 29,990 | 573 1.9% | 11,371 37.9% | 15,748 52.5% | 728 2.4% | 718 2.4% | 640 2.1% | 785 2.6% |
| 18+ | 21,352 | | 7,210 33.8% | 12,238 57.3% | 505 2.4% | 541 2.5% | 481 2.3% | 377 1.8% |

| District | Pop | Deviation | Hispanic | Non-Hispanic Origin | | | | |
|---------------|-----------|----------------------|---------------|---------------------|-----------------|-------------|-------------|-------------|
| | | | | White | Native American | Black | Asian | Other Races |
| 61 | 30,146 | 729 2.5% | 18,627 61.8% | 9,842 32.6% | 194 0.6% | 1,156 3.8% | 56 0.2% | 271 0.9% |
| 18+ | 20,549 | | 11,577 56.3% | 7,818 38.0% | 135 0.7% | 830 4.0% | 43 0.2% | 146 0.7% |
| 62 | 29,663 | 246 0.8% | 13,005 43.8% | 14,727 49.6% | 257 0.9% | 1,140 3.8% | 208 0.7% | 326 1.1% |
| 18+ | 21,538 | | 8,301 38.5% | 11,815 54.9% | 217 1.0% | 867 4.0% | 170 0.8% | 168 0.8% |
| 63 | 30,123 | 706 2.4% | 18,264 60.6% | 9,549 31.7% | 200 0.7% | 1,376 4.6% | 256 0.8% | 478 1.6% |
| 18+ | 21,913 | | 12,320 56.2% | 7,915 36.1% | 170 0.8% | 1,004 4.6% | 210 1.0% | 294 1.3% |
| 64 | 29,333 | -84 -0.3% | 8,703 29.7% | 17,789 60.6% | 195 0.7% | 1,492 5.1% | 439 1.5% | 715 2.4% |
| 18+ | 21,285 | | 5,400 25.4% | 13,962 65.6% | 146 0.7% | 1,063 5.0% | 359 1.7% | 355 1.7% |
| 65 | 27,949 | -1,468 -5.0% | 7,064 25.3% | 2,195 7.9% | 18,327 65.6% | 62 0.2% | 29 0.1% | 272 1.0% |
| 18+ | 19,372 | | 4,956 25.6% | 1,883 9.7% | 12,331 63.7% | 44 0.2% | 27 0.1% | 131 0.7% |
| 66 | 29,902 | 485 1.6% | 12,204 40.8% | 14,602 48.8% | 979 3.3% | 876 2.9% | 432 1.4% | 809 2.7% |
| 18+ | 20,426 | | 7,477 36.6% | 10,891 53.3% | 690 3.4% | 618 3.0% | 325 1.6% | 425 2.1% |
| 67 | 30,024 | 607 2.1% | 10,808 36.0% | 17,929 59.7% | 224 0.7% | 451 1.5% | 204 0.7% | 408 1.4% |
| 18+ | 22,162 | | 6,838 30.9% | 14,373 64.9% | 176 0.8% | 337 1.5% | 184 0.8% | 254 1.1% |
| 68 | 29,527 | 110 0.4% | 16,715 56.6% | 11,675 39.5% | 318 1.1% | 334 1.1% | 143 0.5% | 342 1.2% |
| 18+ | 23,499 | | 12,644 53.8% | 9,886 42.1% | 267 1.1% | 312 1.3% | 129 0.5% | 261 1.1% |
| 69 | 28,810 | -607 -2.1% | 6,003 20.8% | 3,640 12.6% | 18,538 64.3% | 162 0.6% | 85 0.3% | 382 1.3% |
| 18+ | 20,577 | | 4,251 20.7% | 3,140 15.3% | 12,776 62.1% | 140 0.7% | 59 0.3% | 211 1.0% |
| 70 | 29,717 | 300 1.0% | 16,684 56.1% | 11,964 40.3% | 427 1.4% | 202 0.7% | 137 0.5% | 303 1.0% |
| 18+ | 23,548 | | 12,239 52.0% | 10,499 44.6% | 327 1.4% | 163 0.7% | 97 0.4% | 223 0.9% |
| Totals | 2,059,179 | Ideal: 29,417 | 953,403 46.3% | 833,810 40.5% | 175,368 8.5% | 35,462 1.7% | 26,305 1.3% | 34,831 1.0% |
| 18+ | 1,540,507 | | 651,326 42.3% | 697,848 45.3% | 121,962 7.9% | 27,453 1.8% | 20,956 1.4% | 20,962 0.9% |

District Profile

| District | Total Population | Deviation | | Total Adult Native American | Adult Hispanic | Adult Non-Hispanic | | | Performance Measure | | Registered Voters | | | | |
|----------|------------------|-----------|-------|-----------------------------|----------------|--------------------|----------|-------|---------------------|-------|-------------------|-------|-------|-------|---------|
| | | | | | | White | American | Black | Dem | Rep | Total | % Dem | % Rep | % DTS | % Other |
| 1 | 29,636 | 219 | 0.7% | 12.5% | 15.6% | 70.5% | 10.7% | 0.8% | 24.9% | 75.1% | 17,200 | 25.0% | 57.3% | 14.8% | 2.9% |
| 2 | 28,980 | -437 | -1.5% | 24.0% | 25.2% | 50.4% | 22.0% | 0.7% | 30.8% | 69.2% | 12,925 | 30.4% | 49.5% | 17.5% | 2.5% |
| 3 | 28,852 | -565 | -1.9% | 11.8% | 24.2% | 64.0% | 9.8% | 0.3% | 27.9% | 72.1% | 14,112 | 27.7% | 52.2% | 17.0% | 3.1% |
| 4 | 29,914 | 497 | 1.7% | 72.5% | 7.2% | 20.7% | 70.2% | 0.3% | 52.8% | 47.2% | 14,941 | 48.3% | 31.6% | 18.0% | 2.0% |
| 5 | 28,670 | -747 | -2.5% | 76.4% | 10.8% | 12.7% | 73.8% | 0.5% | 70.2% | 29.8% | 15,687 | 64.6% | 17.5% | 16.3% | 1.7% |
| 6 | 29,516 | 99 | 0.3% | 65.1% | 19.2% | 16.1% | 63.0% | 0.4% | 69.2% | 30.8% | 15,583 | 66.4% | 16.9% | 14.6% | 2.1% |
| 7 | 29,781 | 364 | 1.2% | 3.5% | 54.7% | 41.4% | 1.8% | 0.6% | 46.2% | 53.8% | 14,566 | 45.3% | 35.8% | 15.8% | 3.2% |
| 8 | 30,476 | 1,059 | 3.6% | 4.0% | 57.3% | 37.6% | 2.1% | 1.4% | 52.6% | 47.4% | 16,262 | 52.2% | 30.6% | 14.1% | 3.2% |
| 9 | 28,085 | -1,332 | -4.5% | 70.0% | 18.3% | 12.3% | 66.3% | 0.7% | 70.1% | 29.9% | 13,269 | 63.0% | 17.8% | 17.6% | 1.6% |
| 10 | 29,504 | 87 | 0.3% | 4.7% | 56.6% | 35.1% | 3.0% | 3.2% | 57.8% | 42.2% | 12,824 | 51.8% | 27.4% | 17.7% | 3.1% |
| 11 | 29,651 | 234 | 0.8% | 6.8% | 54.3% | 34.7% | 4.8% | 2.7% | 78.1% | 21.9% | 20,139 | 60.2% | 15.0% | 19.5% | 5.3% |
| 12 | 29,751 | 334 | 1.1% | 3.3% | 79.7% | 15.2% | 1.5% | 1.8% | 67.4% | 32.6% | 11,020 | 59.0% | 18.6% | 19.3% | 3.1% |
| 13 | 28,999 | -418 | -1.4% | 4.9% | 78.6% | 13.9% | 3.0% | 2.6% | 64.5% | 35.5% | 10,592 | 53.6% | 20.5% | 22.6% | 3.3% |
| 14 | 29,073 | -344 | -1.2% | 3.2% | 82.4% | 13.4% | 1.5% | 1.5% | 72.8% | 27.2% | 13,076 | 62.8% | 16.3% | 18.3% | 2.6% |
| 15 | 29,280 | -137 | -0.5% | 5.2% | 46.1% | 45.9% | 3.6% | 1.4% | 55.4% | 44.6% | 17,913 | 50.3% | 31.2% | 15.3% | 3.3% |
| 16 | 29,229 | -188 | -0.6% | 5.3% | 69.9% | 20.4% | 3.5% | 2.9% | 63.0% | 37.0% | 14,091 | 55.8% | 23.0% | 18.1% | 3.0% |
| 17 | 29,196 | -221 | -0.8% | 5.4% | 54.0% | 39.3% | 3.4% | 1.3% | 67.3% | 32.7% | 19,152 | 58.6% | 22.2% | 15.4% | 3.8% |
| 18 | 29,482 | 65 | 0.2% | 5.9% | 33.3% | 53.9% | 3.9% | 3.5% | 76.6% | 23.4% | 21,594 | 58.8% | 15.9% | 19.6% | 5.7% |
| 19 | 29,159 | -258 | -0.9% | 9.0% | 51.2% | 32.7% | 6.5% | 4.9% | 68.2% | 31.8% | 14,453 | 52.6% | 20.4% | 21.7% | 5.3% |
| 20 | 29,012 | -405 | -1.4% | 4.5% | 25.7% | 61.1% | 3.1% | 2.9% | 42.5% | 57.5% | 18,810 | 37.4% | 43.0% | 16.7% | 2.9% |
| 21 | 29,508 | 91 | 0.3% | 6.3% | 38.7% | 49.8% | 4.2% | 2.7% | 57.7% | 42.3% | 18,063 | 49.7% | 29.5% | 16.8% | 4.0% |
| 22 | 29,445 | 28 | 0.1% | 2.0% | 16.2% | 79.7% | 1.0% | 0.7% | 39.8% | 60.2% | 21,508 | 33.1% | 47.6% | 15.9% | 3.4% |
| 23 | 29,738 | 321 | 1.1% | 5.0% | 32.8% | 57.3% | 3.5% | 2.7% | 47.9% | 52.1% | 19,570 | 42.1% | 38.5% | 15.8% | 3.5% |
| 24 | 29,754 | 337 | 1.1% | 6.2% | 33.4% | 53.8% | 4.3% | 3.7% | 52.3% | 47.7% | 18,078 | 46.2% | 32.9% | 17.3% | 3.7% |
| 25 | 29,669 | 252 | 0.9% | 5.9% | 34.5% | 54.1% | 4.0% | 2.7% | 57.8% | 42.2% | 21,194 | 49.8% | 30.4% | 16.1% | 3.7% |
| 26 | 28,871 | -546 | -1.9% | 5.5% | 52.3% | 37.9% | 3.8% | 2.9% | 54.8% | 45.2% | 17,083 | 49.1% | 31.7% | 16.0% | 3.2% |
| 27 | 30,048 | 631 | 2.1% | 4.4% | 27.6% | 61.2% | 3.1% | 2.0% | 43.4% | 56.6% | 20,429 | 38.6% | 43.2% | 15.0% | 3.3% |
| 28 | 28,870 | -547 | -1.9% | 3.3% | 21.6% | 69.6% | 2.1% | 2.3% | 42.4% | 57.6% | 21,092 | 37.8% | 44.4% | 14.9% | 2.8% |
| 29 | 29,635 | 218 | 0.7% | 5.1% | 38.8% | 50.7% | 3.1% | 3.1% | 42.4% | 57.6% | 15,648 | 39.0% | 42.2% | 15.7% | 3.2% |
| 30 | 29,509 | 92 | 0.3% | 5.1% | 24.8% | 64.8% | 3.7% | 2.6% | 44.8% | 55.2% | 21,154 | 40.2% | 40.8% | 15.4% | 3.6% |

District Profile

| District | Total Population | Deviation | | Total Adult Native American | Adult Hispanic | Adult Non-Hispanic | | | Performance Measure | | Registered Voters | | | | |
|----------|------------------|-----------|-------|-----------------------------|----------------|--------------------|----------|-------|---------------------|-------|-------------------|-------|-------|-------|---------|
| | | | | | | White | American | Black | Dem | Rep | Total | % Dem | % Rep | % DTS | % Other |
| 31 | 29,351 | -66 | -0.2% | 1.9% | 16.7% | 74.3% | 1.1% | 1.3% | 37.8% | 62.2% | 22,363 | 32.2% | 50.7% | 14.2% | 2.8% |
| 32 | 29,472 | 55 | 0.2% | 1.9% | 54.5% | 42.9% | 0.5% | 0.7% | 52.5% | 47.5% | 15,112 | 54.9% | 28.8% | 14.6% | 1.7% |
| 33 | 29,060 | -357 | -1.2% | 2.8% | 57.1% | 39.1% | 1.0% | 1.2% | 55.9% | 44.1% | 15,977 | 51.0% | 28.3% | 17.2% | 3.5% |
| 34 | 29,939 | 522 | 1.8% | 1.0% | 85.1% | 13.9% | 0.1% | 0.4% | 64.9% | 35.1% | 10,936 | 61.5% | 18.1% | 18.4% | 2.0% |
| 35 | 29,207 | -210 | -0.7% | 3.7% | 57.3% | 34.2% | 1.8% | 2.4% | 61.2% | 38.8% | 15,741 | 51.0% | 24.1% | 21.0% | 3.9% |
| 36 | 30,029 | 612 | 2.1% | 2.9% | 37.7% | 59.1% | 1.1% | 0.5% | 42.4% | 57.6% | 17,301 | 40.8% | 41.3% | 16.0% | 2.0% |
| 37 | 29,423 | 6 | 0.0% | 2.5% | 46.8% | 47.0% | 0.9% | 2.1% | 52.5% | 47.5% | 17,666 | 45.5% | 31.5% | 19.1% | 4.0% |
| 38 | 29,720 | 303 | 1.0% | 2.5% | 55.7% | 40.4% | 0.7% | 1.4% | 52.3% | 47.7% | 15,138 | 46.8% | 31.5% | 18.1% | 3.6% |
| 39 | 29,403 | -14 | -0.0% | 2.9% | 40.3% | 56.4% | 1.0% | 0.6% | 55.0% | 45.0% | 19,975 | 56.1% | 27.5% | 13.8% | 2.5% |
| 40 | 28,725 | -692 | -2.4% | 7.1% | 70.5% | 23.1% | 4.8% | 0.3% | 68.6% | 31.4% | 19,941 | 72.2% | 16.8% | 8.9% | 2.1% |
| 41 | 29,511 | 94 | 0.3% | 9.0% | 66.7% | 24.5% | 6.5% | 0.3% | 68.3% | 31.7% | 18,729 | 74.8% | 14.0% | 9.0% | 2.3% |
| 42 | 29,203 | -214 | -0.7% | 7.9% | 52.3% | 39.9% | 5.6% | 0.3% | 78.9% | 21.1% | 20,212 | 71.1% | 12.4% | 12.9% | 3.6% |
| 43 | 28,921 | -496 | -1.7% | 2.4% | 30.4% | 62.2% | 1.3% | 0.6% | 51.6% | 48.4% | 17,854 | 44.5% | 33.5% | 19.4% | 2.6% |
| 44 | 29,078 | -339 | -1.2% | 3.6% | 29.0% | 63.5% | 1.9% | 2.2% | 42.1% | 57.9% | 18,930 | 37.8% | 42.9% | 15.2% | 4.2% |
| 45 | 28,857 | -560 | -1.9% | 2.8% | 58.0% | 37.4% | 1.3% | 1.0% | 71.8% | 28.2% | 15,939 | 66.3% | 15.4% | 16.3% | 2.0% |
| 46 | 28,740 | -677 | -2.3% | 6.1% | 47.2% | 46.1% | 3.9% | 0.6% | 73.8% | 26.2% | 19,046 | 66.7% | 14.3% | 16.7% | 2.4% |
| 47 | 29,494 | 77 | 0.3% | 2.8% | 24.8% | 70.4% | 1.5% | 0.6% | 73.9% | 26.1% | 23,384 | 64.4% | 15.6% | 17.6% | 2.4% |
| 48 | 28,790 | -627 | -2.1% | 3.5% | 63.2% | 32.8% | 1.4% | 0.7% | 78.3% | 21.7% | 15,695 | 69.1% | 10.5% | 17.7% | 2.7% |
| 49 | 29,424 | 7 | 0.0% | 3.6% | 48.9% | 45.6% | 2.0% | 1.4% | 52.3% | 47.7% | 17,332 | 50.1% | 32.6% | 14.1% | 3.2% |
| 50 | 28,964 | -453 | -1.5% | 3.1% | 27.6% | 68.3% | 1.4% | 0.8% | 54.8% | 45.2% | 20,288 | 46.7% | 33.8% | 15.8% | 3.7% |
| 51 | 29,917 | 500 | 1.7% | 2.5% | 26.1% | 63.6% | 1.1% | 5.2% | 37.4% | 62.6% | 14,896 | 33.9% | 46.9% | 18.3% | 0.9% |
| 52 | 29,590 | 173 | 0.6% | 1.3% | 70.2% | 26.9% | 0.3% | 0.9% | 55.3% | 44.7% | 11,726 | 48.5% | 26.8% | 21.9% | 2.8% |
| 53 | 29,737 | 320 | 1.1% | 2.3% | 60.3% | 35.3% | 0.8% | 1.9% | 50.8% | 49.2% | 9,223 | 44.2% | 28.5% | 24.3% | 2.9% |
| 54 | 30,068 | 651 | 2.2% | 2.3% | 36.8% | 60.1% | 1.0% | 0.9% | 32.0% | 68.0% | 16,228 | 36.3% | 48.6% | 13.5% | 1.6% |
| 55 | 30,034 | 617 | 2.1% | 1.9% | 38.6% | 57.3% | 0.6% | 1.5% | 43.8% | 56.2% | 15,702 | 52.2% | 34.0% | 12.8% | 1.0% |
| 56 | 29,877 | 460 | 1.6% | 11.8% | 21.3% | 65.1% | 9.8% | 1.5% | 35.0% | 65.0% | 17,602 | 32.4% | 49.1% | 17.1% | 1.3% |
| 57 | 29,878 | 461 | 1.6% | 2.0% | 34.1% | 61.6% | 0.7% | 1.4% | 31.1% | 68.9% | 16,169 | 29.7% | 54.4% | 13.0% | 2.9% |
| 58 | 29,506 | 89 | 0.3% | 2.3% | 60.6% | 35.1% | 0.9% | 2.2% | 44.4% | 55.6% | 12,039 | 43.0% | 37.8% | 16.1% | 3.1% |
| 59 | 28,784 | -633 | -2.2% | 6.0% | 42.6% | 46.7% | 4.4% | 2.4% | 45.9% | 54.1% | 17,328 | 42.4% | 38.8% | 15.5% | 3.2% |
| 60 | 29,990 | 573 | 1.9% | 3.9% | 33.8% | 57.3% | 2.4% | 2.5% | 41.8% | 58.2% | 16,664 | 38.7% | 42.8% | 13.8% | 4.6% |

District Profile

| District | Total Population | Deviation | | Total Adult Native American | Adult Hispanic | Adult Non-Hispanic | | | Performance Measure | | Registered Voters | | | | |
|-----------|------------------|---------------|---------------|-----------------------------|----------------|--------------------|-------------|-------------|---------------------|--------------|-------------------|--------------|--------------|--------------|-------------|
| | | | | | | White | American | Black | Dem | Rep | Total | % Dem | % Rep | % DTS | % Other |
| 61 | 30,146 | 729 | 2.5% | 1.8% | 56.3% | 38.0% | 0.7% | 4.0% | 39.0% | 61.0% | 11,630 | 42.8% | 40.6% | 16.3% | 0.4% |
| 62 | 29,663 | 246 | 0.8% | 2.0% | 38.5% | 54.9% | 1.0% | 4.0% | 26.3% | 73.7% | 13,887 | 29.3% | 53.8% | 16.5% | 0.4% |
| 63 | 30,123 | 706 | 2.4% | 2.7% | 56.2% | 36.1% | 0.8% | 4.6% | 54.1% | 45.9% | 13,613 | 59.1% | 25.9% | 14.1% | 1.0% |
| 64 | 29,333 | -84 | -0.3% | 1.8% | 25.4% | 65.6% | 0.7% | 5.0% | 26.5% | 73.5% | 13,515 | 31.3% | 53.8% | 14.7% | 0.2% |
| 65 | 27,949 | -1,468 | -5.0% | 65.8% | 25.6% | 9.7% | 63.7% | 0.2% | 77.1% | 22.9% | 14,020 | 72.1% | 11.8% | 13.7% | 2.3% |
| 66 | 29,902 | 485 | 1.6% | 5.1% | 36.6% | 53.3% | 3.4% | 3.0% | 42.8% | 57.2% | 15,368 | 39.6% | 41.7% | 15.0% | 3.7% |
| 67 | 30,024 | 607 | 2.1% | 2.0% | 30.9% | 64.9% | 0.8% | 1.5% | 29.2% | 70.8% | 14,887 | 34.3% | 50.9% | 13.2% | 1.6% |
| 68 | 29,527 | 110 | 0.4% | 3.0% | 53.8% | 42.1% | 1.1% | 1.3% | 56.1% | 43.9% | 20,490 | 62.4% | 25.4% | 10.5% | 1.7% |
| 69 | 28,810 | -607 | -2.1% | 65.1% | 20.7% | 15.3% | 62.1% | 0.7% | 69.0% | 31.0% | 14,364 | 67.9% | 16.5% | 13.3% | 2.3% |
| 70 | 29,717 | 300 | 1.0% | 3.1% | 52.0% | 44.6% | 1.4% | 0.7% | 56.2% | 43.8% | 20,277 | 54.3% | 31.9% | 11.3% | 2.5% |
| NM | 2,059,179 | Ideal: | 29,417 | 9.6% | 42.3% | 45.3% | 7.9% | 1.8% | 53.0% | 47.0% | 1,159,215 | 49.3% | 31.9% | 15.9% | 2.9% |

NM House: HD_188041.1_Maestas (Rev)

District Definitions by County and Precinct

REPRESENTATIVE DISTRICT ONE.--Representative district one is composed of San Juan county precincts 28, 29, 31 through 34, 39, 41, 42, 44, 46 through 49, 57 through 59 and 67.

REPRESENTATIVE DISTRICT TWO.--Representative district two is composed of San Juan county precincts 35 through 38, 40, 43, 45, 50 through 56 and 70.

REPRESENTATIVE DISTRICT THREE.--Representative district three is composed of San Juan county precincts 60 through 66, 68, 69 and 71 through 77.

REPRESENTATIVE DISTRICT FOUR.--Representative district four is composed of San Juan county precincts 1 through 7, 20 through 27 and 30.

REPRESENTATIVE DISTRICT FIVE.--Representative district five is composed of McKinley county precincts 5, 7 through 10, 13, 19, 23, 35, 36, 43, 44, 46 through 49, 55 and 56; and San Juan county precincts 10 through 14, 17 and 18.

REPRESENTATIVE DISTRICT SIX.--Representative district six is composed of Cibola county precincts 1, 5, 7, 8 and 13 through 15; and McKinley county precincts 15, 17, 18, 24 through 30 and 52 through 54.

REPRESENTATIVE DISTRICT SEVEN.--Representative district seven is composed of Valencia county precincts 4 through 6, 8 through 11, 14 through 16, 18, 22, 24, 28, 36 and 38.

REPRESENTATIVE DISTRICT EIGHT.--Representative district eight is composed of Valencia county precincts 2, 3, 7, 12, 17, 19, 21, 23, 25, 26, 31, 35, 37, 40 and 41.

REPRESENTATIVE DISTRICT NINE.--Representative district nine is composed of McKinley county precincts 1 through 4, 6, 20 through 22, 31 through 34, 37 through 42, 45, 50 and 57 through 59; and San Juan county precincts 8 and 9.

REPRESENTATIVE DISTRICT TEN.--Representative district ten is composed of Bernalillo county precincts 76, 88, 90 through 92, 94, 96 through 99, 109, 257, 258, 278, 303, 554, 555 and 572.

REPRESENTATIVE DISTRICT ELEVEN.--Representative district eleven is composed of Bernalillo county precincts 95, 101, 104, 105, 121 through 125, 131 through 133, 135, 154, 161 through 166, 186, 211, 212, 214, 215, 217, 221 and 223 through 226.

REPRESENTATIVE DISTRICT TWELVE.--Representative district twelve is composed of Bernalillo county precincts 49, 63, 67, 71 through 75, 77 and 141 through 144.

REPRESENTATIVE DISTRICT THIRTEEN.--Representative district thirteen is composed of Bernalillo county precincts 41, 42, 52, 53, 56, 59, 60, 137, 138 and 140.

REPRESENTATIVE DISTRICT FOURTEEN.--Representative district fourteen is composed of Bernalillo county precincts 33, 43 through 48, 50, 51, 61, 62, 64 through 66 and 139.

REPRESENTATIVE DISTRICT FIFTEEN.--Representative district fifteen is composed of Bernalillo county precincts 4 through 10, 13 through 18, 86, 108, 410, 438 and 455.

REPRESENTATIVE DISTRICT SIXTEEN.--Representative district sixteen is composed of Bernalillo county precincts 32, 34 through 38, 40, 55, 70, 120, 134 and 136.

REPRESENTATIVE DISTRICT SEVENTEEN.--Representative district seventeen is composed of Bernalillo county precincts 11, 12, 150 through 153, 180 through 185, 187, 191 through 197, 346, 347 and 435 through 437.

REPRESENTATIVE DISTRICT EIGHTEEN.--Representative district eighteen is composed of Bernalillo county precincts 102, 103, 106, 107, 216, 241 through 246, 251, 252, 254 through 256, 341 through 345, 351 through 358 and 381.

REPRESENTATIVE DISTRICT NINETEEN.--Representative district nineteen is composed of Bernalillo county precincts 253, 271 through 275, 281 through 287, 318, 323 and 326.

REPRESENTATIVE DISTRICT TWENTY.--Representative district twenty is composed of Bernalillo county precincts 289, 290, 294 through 296, 299, 301, 302, 304, 307, 308, 324, 328, 330 through 333 and 548 through 550.

REPRESENTATIVE DISTRICT TWENTY-ONE.--Representative district twenty-one is composed of Bernalillo county precincts 292, 311 through 317, 321, 322, 327, 329, 382 through 384, 413, 416, 417 and 471 through 478.

REPRESENTATIVE DISTRICT TWENTY-TWO.--Representative district twenty-two is composed of Bernalillo county precincts 537, 553, 556 through 559, 569 through 571, 573 and 603; and Santa Fe county precincts 15, 18, 73, 84 and 85.

REPRESENTATIVE DISTRICT TWENTY-THREE.--Representative district twenty-three is composed of Bernalillo county precincts 2, 3, 69, 78, 79, 84, 89, 116 and 171; and Sandoval county precincts 11 through 13, 33, 54 and 57.

REPRESENTATIVE DISTRICT TWENTY-FOUR.--Representative district twenty-four is composed of Bernalillo county precincts 291, 293, 297, 298, 300, 305, 306, 414, 415, 463 through 465, 502 through 504, 531 through 536 and 542 through 545.

REPRESENTATIVE DISTRICT TWENTY-FIVE.--Representative district twenty-five is composed of Bernalillo county precincts 371 through 375, 385 through 387, 401 through 403, 405, 411, 412, 431 through 434, 439, 441 through 446, 461, 462, 466 and 491 through 495.

REPRESENTATIVE DISTRICT TWENTY-SIX.--Representative district twenty-six is composed of Bernalillo county precincts 20 through 23, 25 through 30, 39, 111 and 119.

REPRESENTATIVE DISTRICT TWENTY-SEVEN.--Representative district twenty-seven is composed of Bernalillo county precincts 407, 409, 418 through 424, 440, 448, 485, 487 through 490, 510 and 601.

REPRESENTATIVE DISTRICT TWENTY-EIGHT.--Representative district twenty-eight is composed of Bernalillo county precincts 454, 480, 505, 515 through 522, 524 through 528, 530, 540, 546, 547, 561, 562 and 564 through 566.

REPRESENTATIVE DISTRICT TWENTY-NINE.--Representative district twenty-nine is composed of Bernalillo county precincts 1, 19, 68, 80, 87, 115, 117, 118, 128, 129 and 170.

REPRESENTATIVE DISTRICT THIRTY.--Representative district thirty is composed of Bernalillo county precincts 400, 404, 406, 408, 451 through 453, 481 through 484, 496 through 500, 506 through 509, 511 through 514, 523, 529 and 563.

REPRESENTATIVE DISTRICT THIRTY-ONE.--Representative district thirty-one is composed of Bernalillo county precincts 425 through 430, 447, 449, 450, 456, 486, 538, 539, 541, 560, 567, 568 and 602.

REPRESENTATIVE DISTRICT THIRTY-TWO.--Representative district thirty-two is composed of Grant county precincts 11 and 28 through 31; Hidalgo county precincts 1 through 3, 5 and 6; and Luna county precincts 4 through 6, 8 and 10 through 14.

REPRESENTATIVE DISTRICT THIRTY-THREE.--Representative district thirty-three is composed of Dona Ana county precincts 18, 19, 22, 23, 37 through 40, 56, 57, 82, 84, 86, 88, 90, 98, 101 and 108.

REPRESENTATIVE DISTRICT THIRTY-FOUR.--Representative district thirty-four is composed of Dona Ana county precincts 8, 13 through 17, 96 and 97.

REPRESENTATIVE DISTRICT THIRTY-FIVE.--Representative district thirty-five is composed of Dona Ana county precincts 7, 28 through 30, 32, 33, 35, 36, 41, 42, 45, 48 through 55, 58, 78 and 92.

REPRESENTATIVE DISTRICT THIRTY-SIX.--Representative district thirty-six is composed of Dona Ana county precincts 1 through 3, 21, 60, 87, 100, 107, 111 and 115; Luna county precincts 1 through 3; Sierra county; and Socorro county precincts 11, 13, 14 and 26.

REPRESENTATIVE DISTRICT THIRTY-SEVEN.--Representative district thirty-seven is composed of Dona Ana county precincts 26, 27, 34, 43, 44, 46, 47, 59, 67 through 73, 91, 93, 94, 102, 103 and 116.

REPRESENTATIVE DISTRICT THIRTY-EIGHT.--Representative district thirty-eight is composed of Dona Ana county precincts 4, 20, 24, 25, 31, 61 through 63, 65, 83, 85, 89, 95, 99, 105 and 109.

REPRESENTATIVE DISTRICT THIRTY-NINE.--Representative district thirty-nine is composed of Catron county; Grant county precincts 1 through 10, 12 through 27 and 32 through 35; and Hidalgo county precinct 4.

REPRESENTATIVE DISTRICT FORTY.--Representative district forty is composed of Colfax county precinct 1; Mora county precincts 1 through 6 and 8; Rio Arriba county precincts 2 through 5, 13 through 17, 37, 40 and 41; San Miguel county precincts 9, 10, 12, 23 and 24; Santa Fe county precinct 4; and Taos county precincts 7, 23, 25 through 27 and 29 through 32.

REPRESENTATIVE DISTRICT FORTY-ONE.--Representative district forty-one is composed of Rio Arriba county precincts 1, 6 through 12, 18 through 23, 25 through 28, 30 through 36, 38, 39 and 42; Sandoval county precincts 17, 18, 21 through 23 and 78; Santa Fe county precincts 40 and 58; and Taos county precincts 1 and 22.

REPRESENTATIVE DISTRICT FORTY-TWO.--Representative district forty-two is composed of Taos county precincts 2, 4 through 6, 8 through 21, 24, 28 and 33 through 36.

REPRESENTATIVE DISTRICT FORTY-THREE.--Representative district forty-three is composed of Los Alamos county; Sandoval county precincts 7, 16, 51 and 79; and Santa Fe county precincts 12 and 86.

REPRESENTATIVE DISTRICT FORTY-FOUR.--Representative district forty-four is composed of Sandoval county precincts 30 through 32, 34 through 39, 52, 53, 58 through 61, 64, 81 and 83.

REPRESENTATIVE DISTRICT FORTY-FIVE.--Representative district forty-five is composed of Santa Fe county precincts 14, 29, 38, 49 through 51, 54, 56, 62, 64 and 75 through 78.

REPRESENTATIVE DISTRICT FORTY-SIX.--Representative district forty-six is composed of Santa Fe county precincts 1 through 3, 5 through 8, 11, 20, 21, 23, 25 through 27, 31, 59 through 61, 79, 82, 83 and 87.

REPRESENTATIVE DISTRICT FORTY-SEVEN.--Representative district forty-seven is composed of Santa Fe county precincts 9, 10, 13, 22, 28, 30, 37, 45 through 48, 53, 55, 65, 68 through 70, 81 and 88.

REPRESENTATIVE DISTRICT FORTY-EIGHT.--Representative district forty-eight is composed of Santa Fe county precincts 24, 32 through 36, 39, 41 through 44, 52, 66, 67, 74 and 80.

REPRESENTATIVE DISTRICT FORTY-NINE.--Representative district forty-nine is composed of Socorro county precincts 1 through 10, 12 and 16 through 25; and Valencia county precincts 1, 20, 27, 29, 30, 32 through 34 and 39.

REPRESENTATIVE DISTRICT FIFTY.--Representative district fifty is composed of Bernalillo county precincts 551 and 552; Sandoval county precincts 5, 6, 28, 55, 56 and 76; Santa Fe county precincts 16, 17, 19, 57, 63, 71 and 72; and Torrance county precincts 1, 3 through 7, 10, 13, 15 and 16.

REPRESENTATIVE DISTRICT FIFTY-ONE.--Representative district fifty-one is composed of Otero county precincts 2, 15 through 22, 25 through 27, 30 through 36 and 39.

REPRESENTATIVE DISTRICT FIFTY-TWO.--Representative district fifty-two is composed of Dona Ana county precincts 9 through 12, 74, 76, 77, 79 through 81, 104, 106, 112 through 114 and 120.

REPRESENTATIVE DISTRICT FIFTY-THREE.--Representative district fifty-three is composed of Dona Ana county precincts 5, 6, 64, 66, 75, 110 and 117 through 119; and Otero county precincts 1 and 41.

REPRESENTATIVE DISTRICT FIFTY-FOUR.--Representative district fifty-four is composed of Chaves county precincts 12, 35, 36, 82, 83 and 104; Eddy county precincts 2 through 8, 17, 18, 26, 29, 30, 35 and 38 through 41; and Lincoln county precincts 3 and 14 through 16.

REPRESENTATIVE DISTRICT FIFTY-FIVE.--Representative district fifty-five is composed of Eddy county precincts 1, 9 through 16, 19 through 21, 23, 25, 27, 28, 33, 34, 36, 37, 42, 44 and 45.

REPRESENTATIVE DISTRICT FIFTY-SIX.--Representative district fifty-six is composed of Lincoln county precincts 6, 8 and 9; and Otero county precincts 3 through 14, 23, 24, 28, 29, 37, 38 and 40.

REPRESENTATIVE DISTRICT FIFTY-SEVEN.--Representative district fifty-seven is composed of Chaves county precincts 1 through 7, 9 through 11, 13, 14, 16, 21 through 25, 31 through 34, 41, 46 and 81.

REPRESENTATIVE DISTRICT FIFTY-EIGHT.--Representative district fifty-eight is composed of Chaves county precincts 15, 42, 43, 51, 52, 61 through 63, 71, 72, 84, 85, 90 through 94 and 101 through 103.

REPRESENTATIVE DISTRICT FIFTY-NINE.--Representative district fifty-nine is composed of Bernalillo county precincts 24, 54, 57, 58, 81 through 83, 85, 110, 112 through 114 and 127.

REPRESENTATIVE DISTRICT SIXTY.--Representative district sixty is composed of Sandoval county precincts 40 through 49, 62, 70, 72, 73, 85 and 86.

REPRESENTATIVE DISTRICT SIXTY-ONE.--Representative district sixty-one is composed of Eddy county precinct 32; and Lea county precincts 11 through 17, 36, 52, 53, 55, 61, 62 and 71 through 74.

REPRESENTATIVE DISTRICT SIXTY-TWO.--Representative district sixty-two is composed of Lea county precincts 20, 22 through 25, 27 through 35, 41 through 44, 51 and 54.

REPRESENTATIVE DISTRICT SIXTY-THREE.--Representative district sixty-three is composed of Curry county precincts 4 through 9, 25 through 29 and 36; De Baca county precincts 3 and 4; Guadalupe county precincts 1 through 4; Quay county precincts 1 and 7 through 11; and Roosevelt county precincts 7, 8 and 17.

REPRESENTATIVE DISTRICT SIXTY-FOUR.--Representative district sixty-four is composed of Curry county precincts 3, 10 through 15, 17 through 24, 31, 32, 35 and 37.

REPRESENTATIVE DISTRICT SIXTY-FIVE.--Representative district sixty-five is composed of Rio Arriba county precincts 24 and 29; San Juan county precincts 16 and 19; and Sandoval county precincts 1 through 4, 8 through 10, 14, 15, 19, 20, 24 through 27 and 29.

REPRESENTATIVE DISTRICT SIXTY-SIX.--Representative district sixty-six is composed of Sandoval county precincts 50, 63, 65 through 69, 71, 74, 75, 80, 82 and 84.

REPRESENTATIVE DISTRICT SIXTY-SEVEN.--Representative district sixty-seven is composed of Chaves county precincts 44, 45, 47 and 73; Curry county precincts 1, 2, 16, 30, 33 and 34; De Baca county precincts 1 and 2; Lea county precincts 2, 3, 10, 18, 21 and 26; Quay county precincts 2, 3 and 6; and Roosevelt county precincts 1 through 6, 9 through 13, 15, 18, 19 and 21.

REPRESENTATIVE DISTRICT SIXTY-EIGHT.--Representative district sixty-eight is composed of Colfax county precincts 2 through 5, 7 and 10 through 22; Harding county; Mora county precincts 7 and 9 through 11; Quay county precincts 4, 5 and 12; San Miguel county precincts 1, 2, 4 through 6, 14, 15, 25 and 28; Taos county precinct 3; and Union county.

REPRESENTATIVE DISTRICT SIXTY-NINE.--Representative district sixty-nine is composed of Bernalillo county precincts 31 and 93; Cibola county precincts 2 through 4, 6, 9 through 12 and 16 through 25; McKinley county precincts 11, 12, 14 and 16; San Juan county precinct 15; Socorro county precinct 15; and Valencia county precinct 13.

REPRESENTATIVE DISTRICT SEVENTY.--Representative district seventy is composed of Guadalupe county precinct 5; Lincoln county precincts 1, 2, 4, 5, 7, 10 through 13 and 17 through 21; San Miguel county precincts 3, 7, 8, 11, 13, 16 through 22, 26 and 27; and Torrance county precincts 2, 8, 9, 11, 12 and 14.