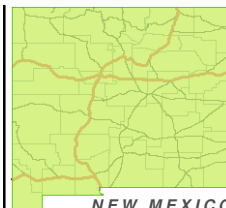


For the New Mexico  
Legislative Council Service

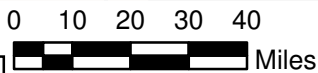
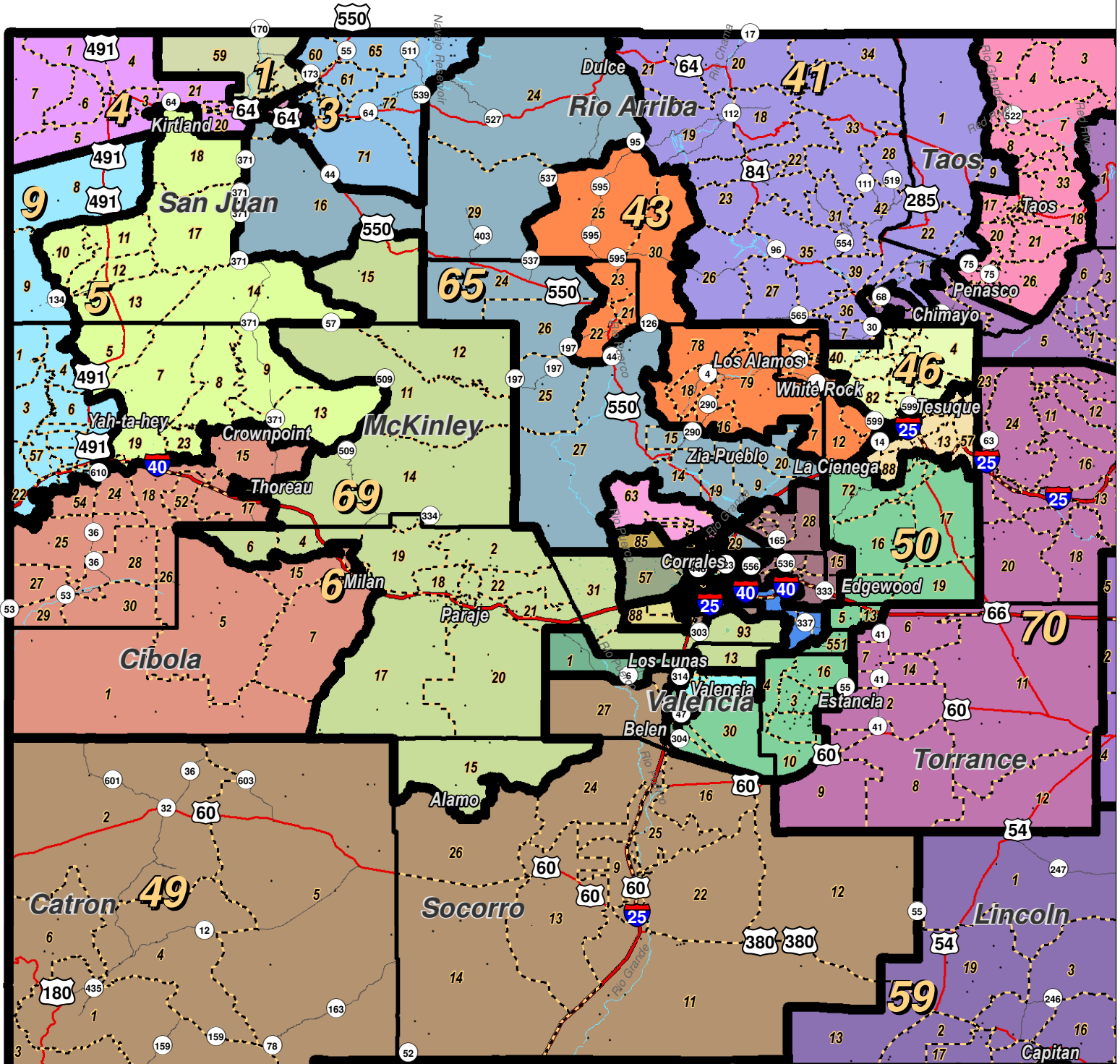


**LEGEND** Created: January 18, 2012

- Counties
- Interstate Highway
- Rivers
- US Highway

Research & Polling, Inc. distributes this map assuming no liability for any errors, omissions, or inaccuracies in the information provided regardless of the cause in reliance upon any maps.





**LEGEND**

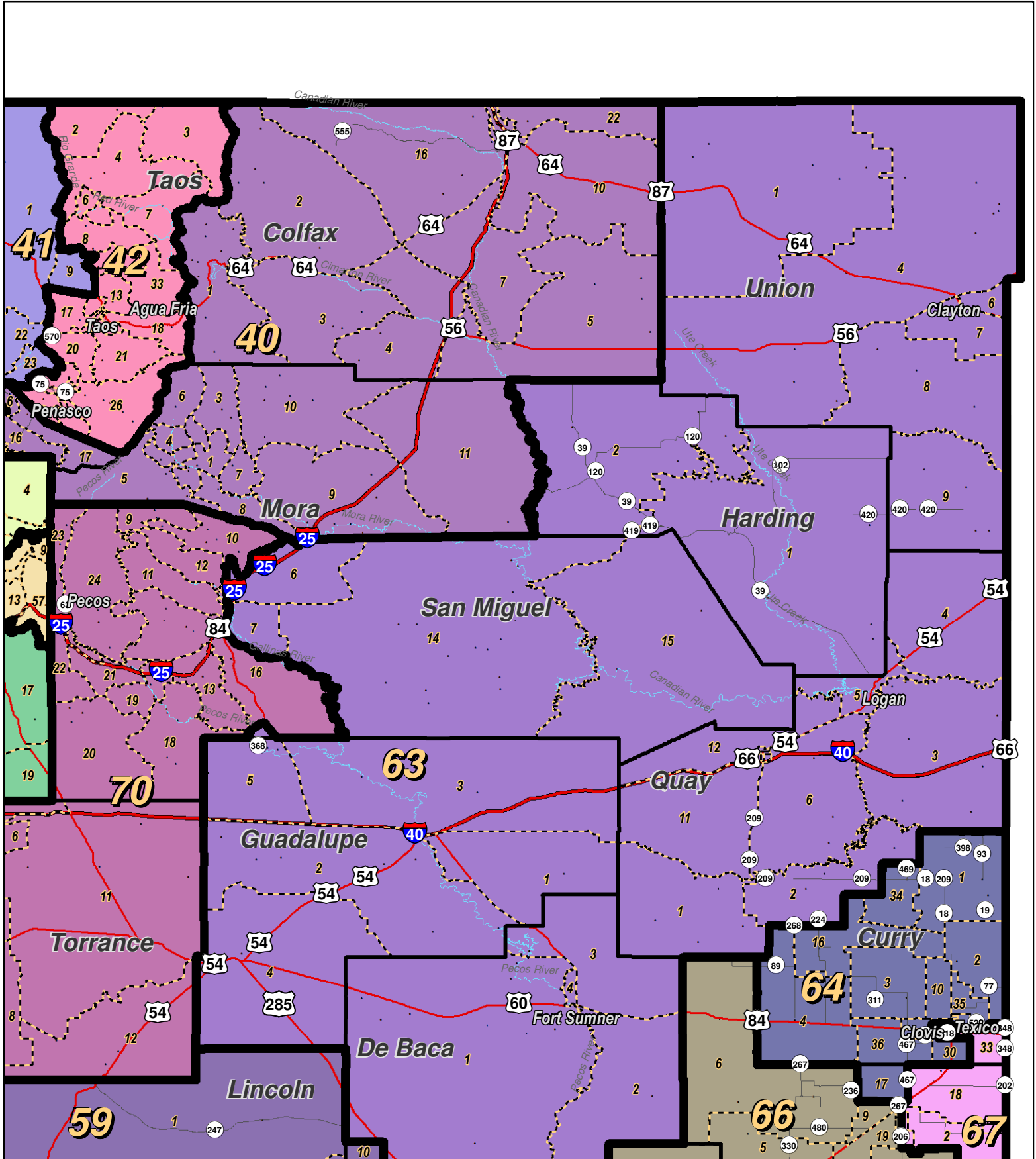
Created: January 18, 2012

- Precincts
- Counties
- Rivers
- Lakes / Ponds
- Interstate
- US Highway
- State Highway



For the New Mexico  
 Legislative Council Service

Research & Polling, Inc. distributes this map assuming no liability for any errors, omissions, or inaccuracies in the information provided regardless of the cause in reliance upon any maps.



0 10 20 30 40 Miles

RESEARCH & POLLING INC.

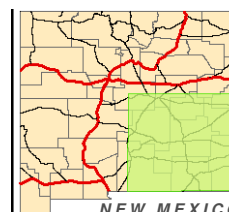

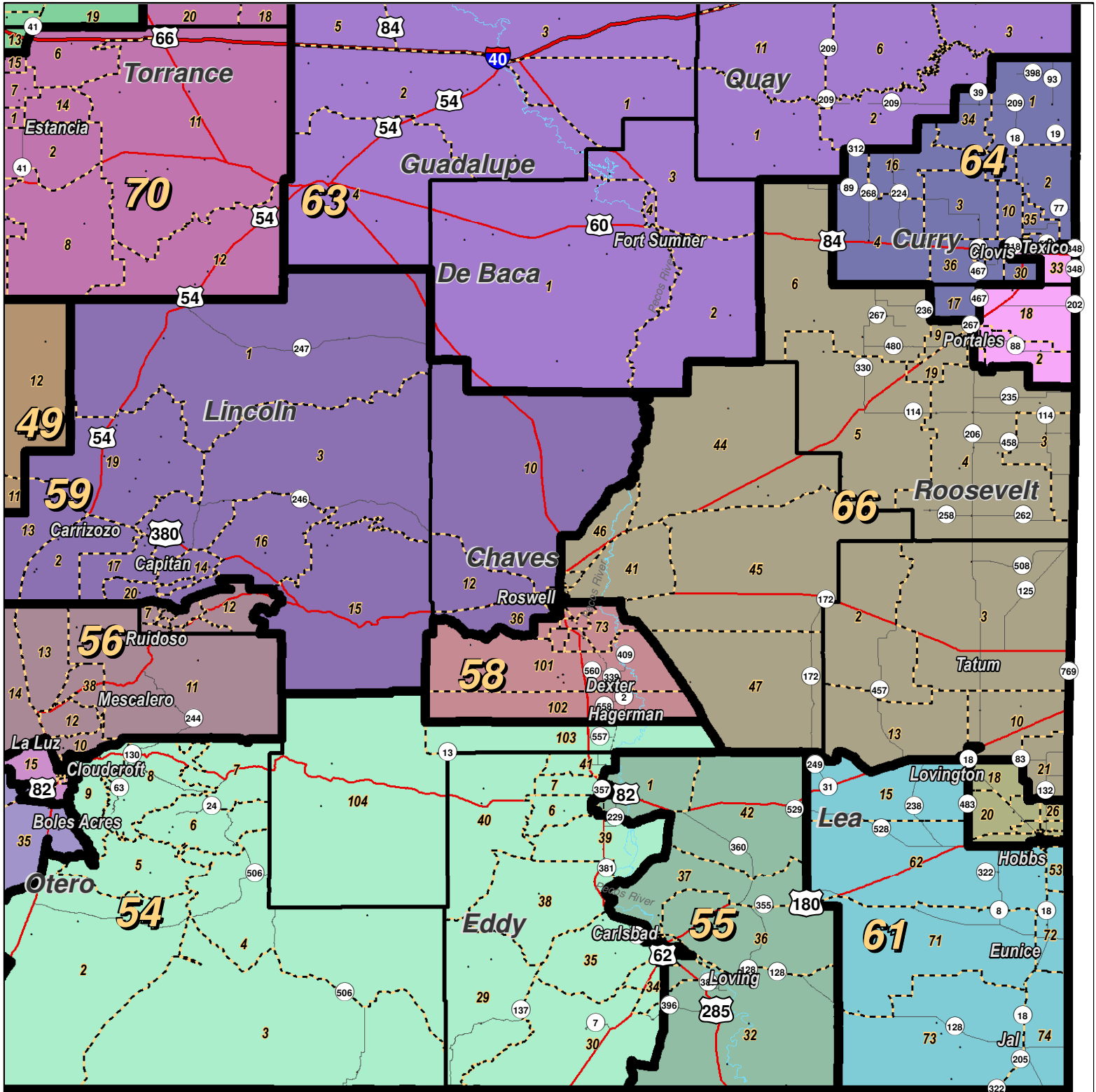
For the New Mexico Legislative Council Service



**LEGEND** Created: January 18, 2012

Precincts	Rivers	Interstate
Counties	Lakes / Ponds	US Highway
		State Highway

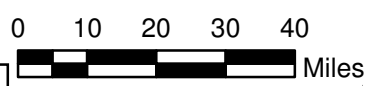
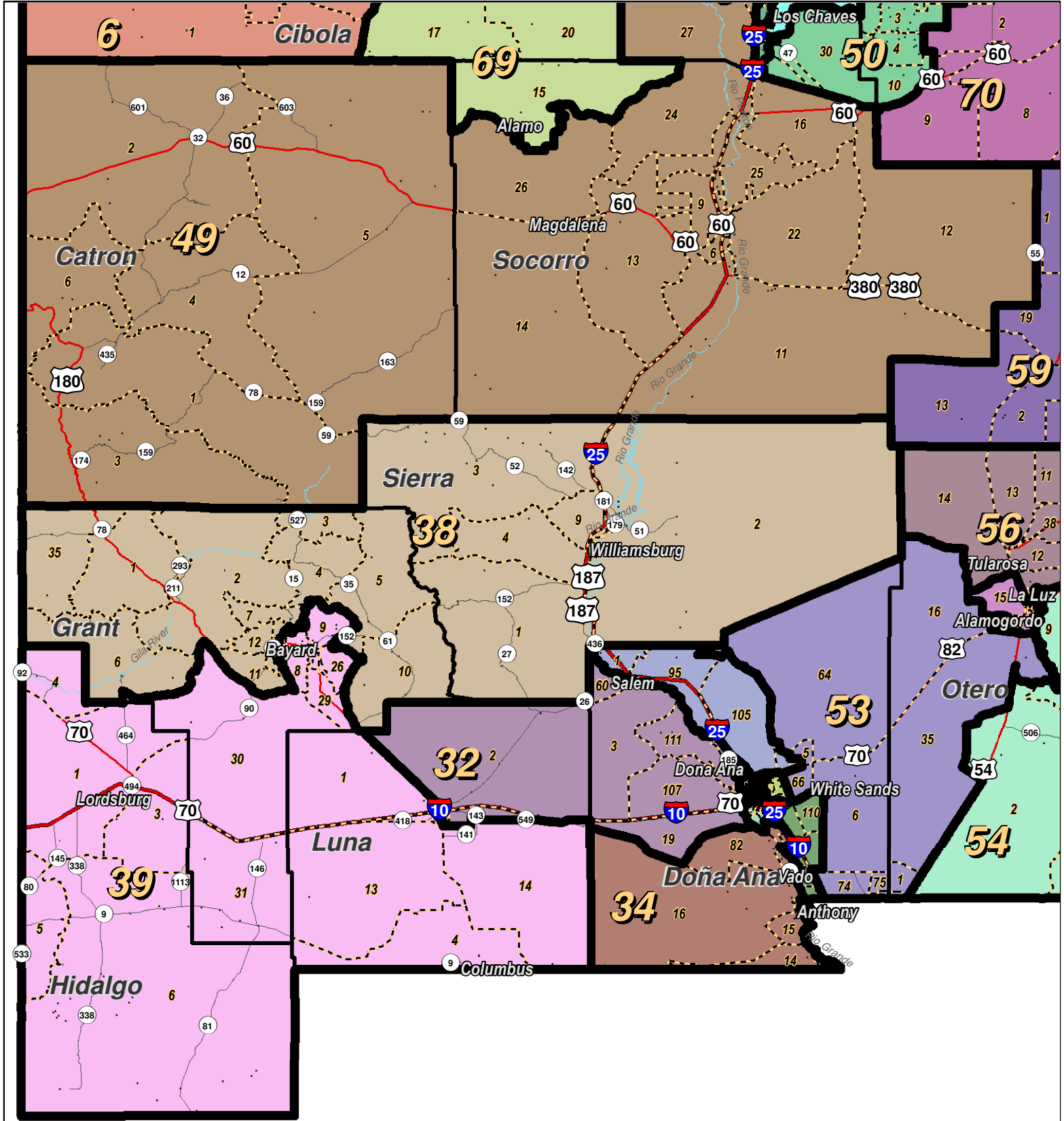
Research & Polling, Inc. distributes this map assuming no liability for any errors, omissions, or inaccuracies in the information provided regardless of the cause in reliance upon any maps.



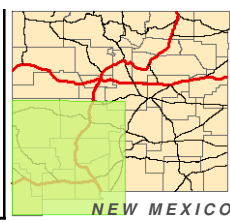
**LEGEND** Created: January 18, 2012

Precincts	Rivers	Interstate
Counties	Lakes / Ponds	US Highway
		State Highway

Research & Polling, Inc. distributes this map assuming no liability for any errors, omissions, or inaccuracies in the information provided regardless of the cause in reliance upon any maps.



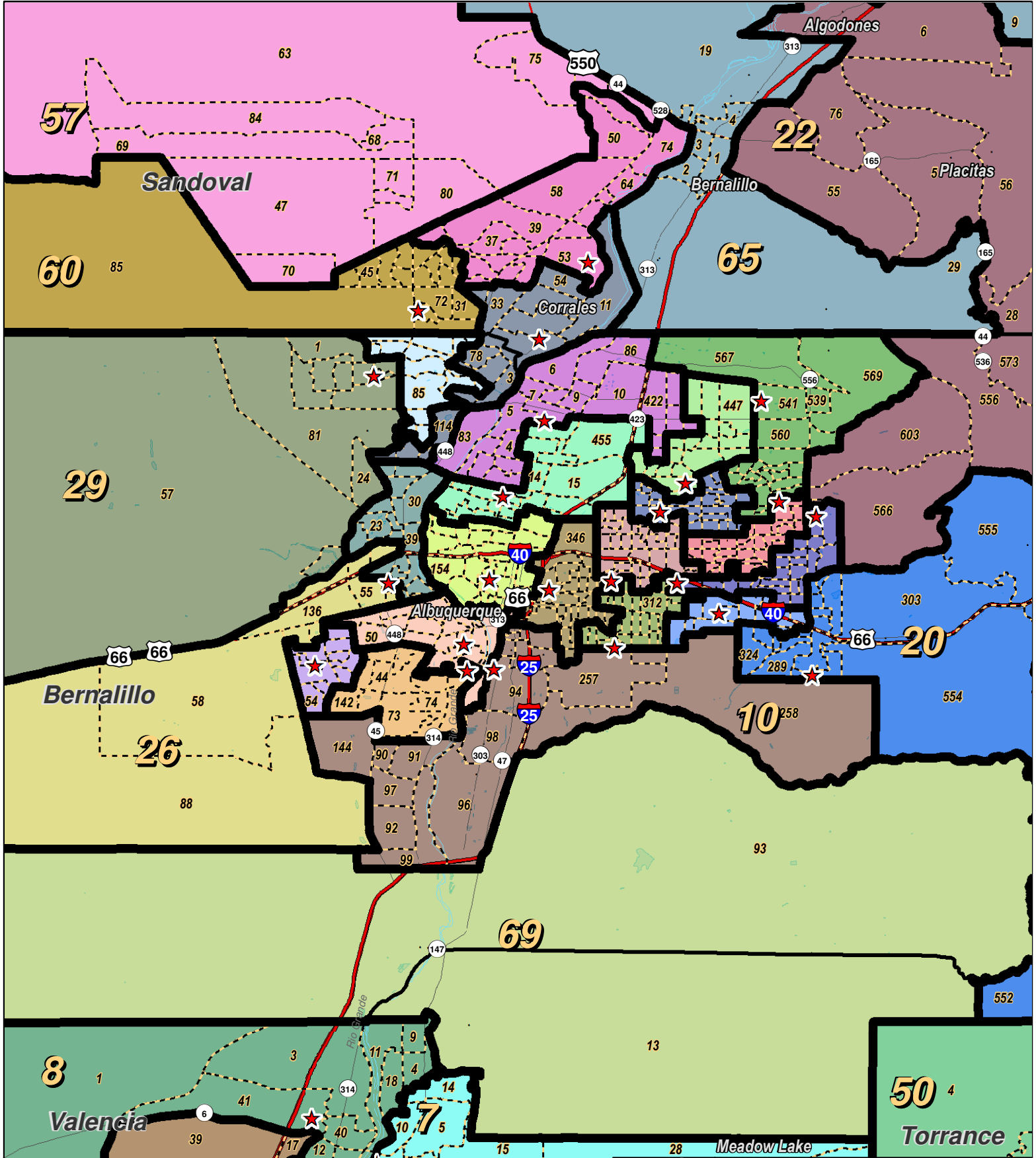
For the New Mexico  
 Legislative Council Service



**LEGEND** Created: January 18, 2012

Precincts	Rivers	Interstate
Counties	Lakes / Ponds	US Highway
		State Highway

Research & Polling, Inc. distributes this map assuming no liability for any errors, omissions, or inaccuracies in the information provided regardless of the cause in reliance upon any maps.



0 1 2 3 4  
Miles

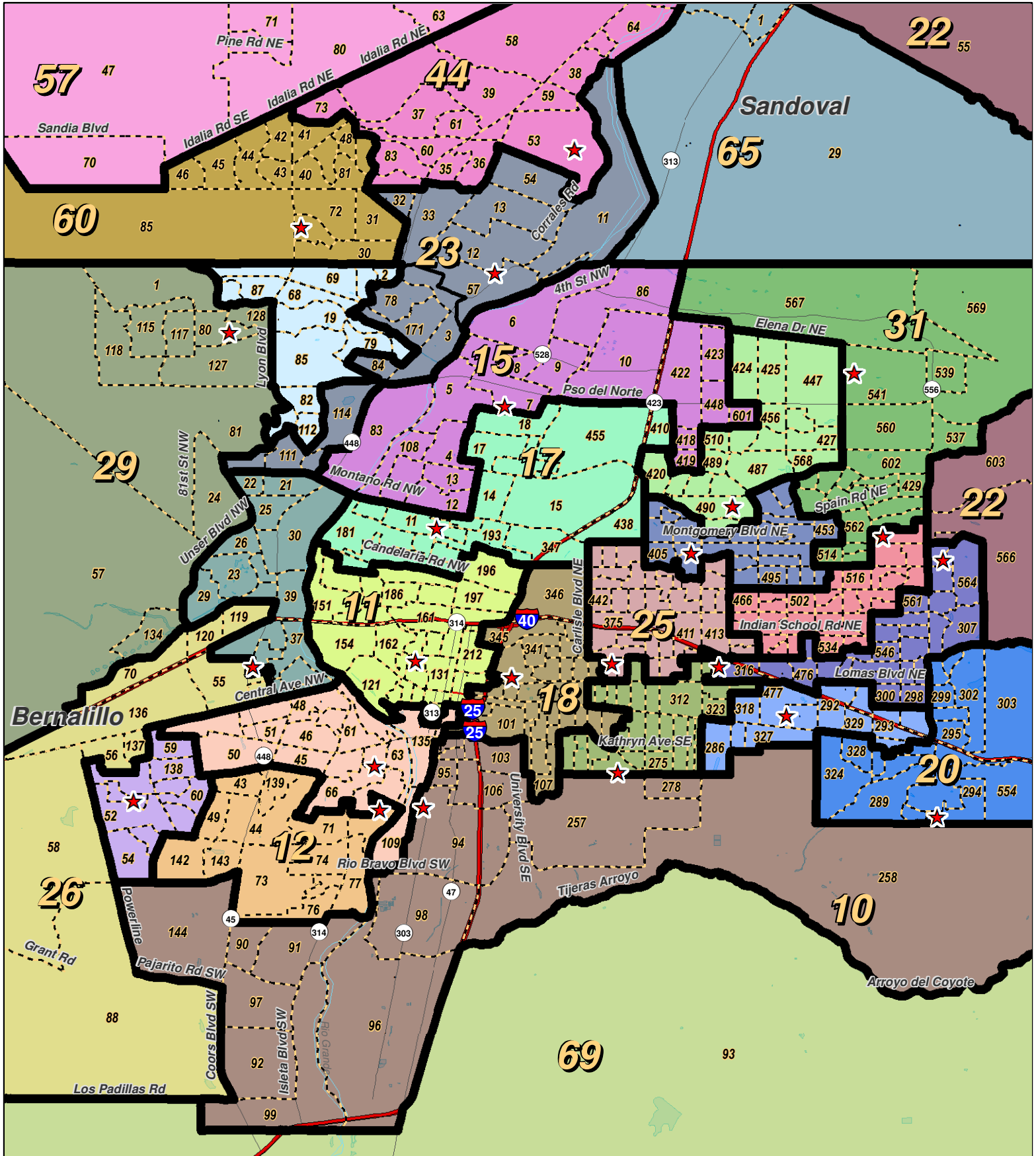
For the New Mexico  
Legislative Council Service



**LEGEND** Created: January 18, 2012

★ Legislators	~ Rivers	↔ Interstate
□ Precincts	☪ Lakes / Ponds	↔ US Highway
□ Counties		↔ State Highway

Research & Polling, Inc. distributes this map assuming no liability for any errors, omissions, or inaccuracies in the information provided regardless of the cause in reliance upon any maps.



0 1 2 3 4 Miles

RESEARCH & POLLING INC.

For the New Mexico Legislative Council Service

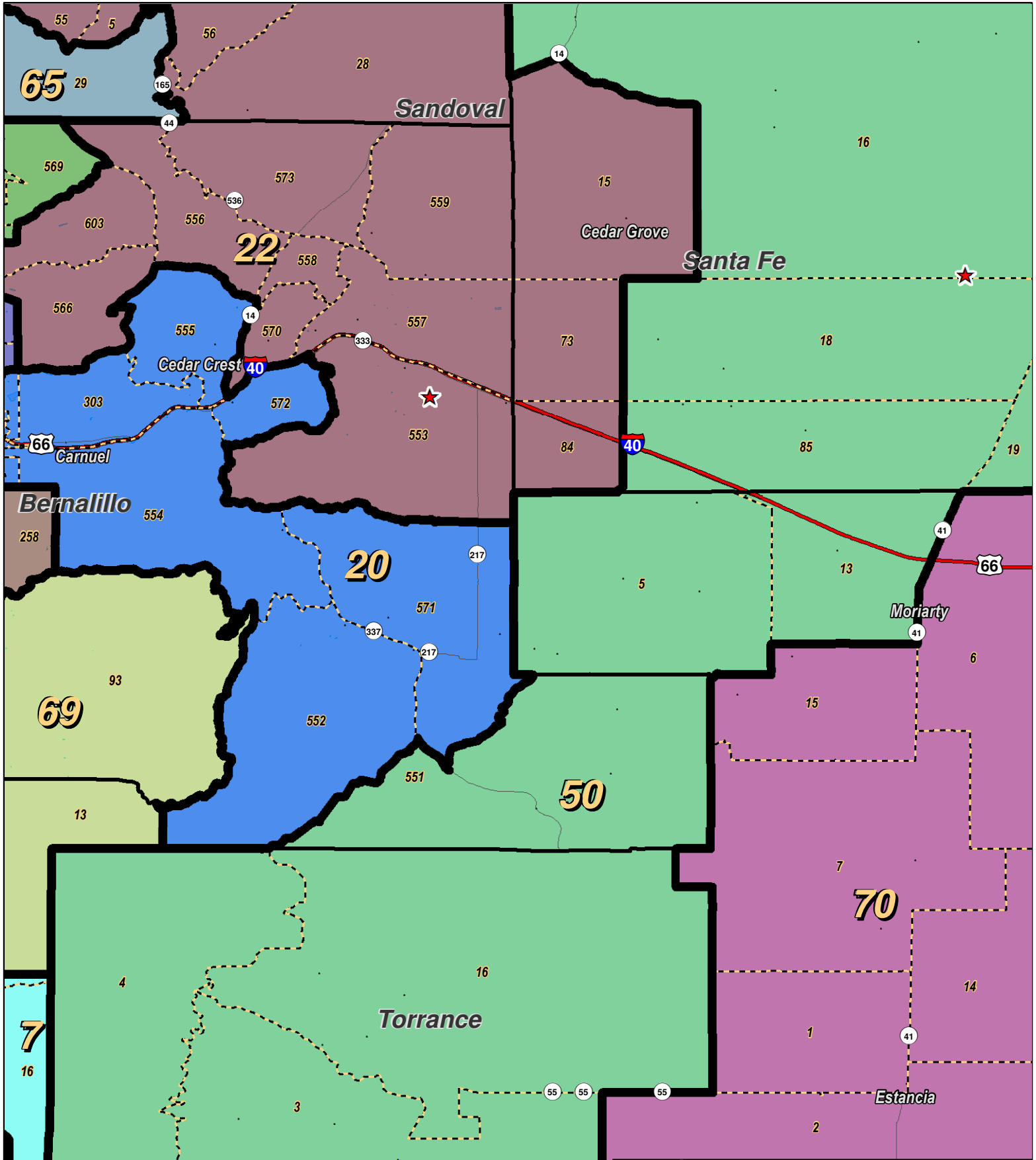


**LEGEND** Created: January 18, 2012

- ★ Legislators
- Precincts
- Counties
- ~ Rivers
- ~ Lakes / Ponds
- ↔ Interstate
- ↔ US Highway
- ↔ State Highway

Research & Polling, Inc. distributes this map assuming no liability for any errors, omissions, or inaccuracies in the information provided regardless of the cause in reliance upon any maps.





0 1 2 3 4  
 Miles

**RESEARCH & POLLING INC.**

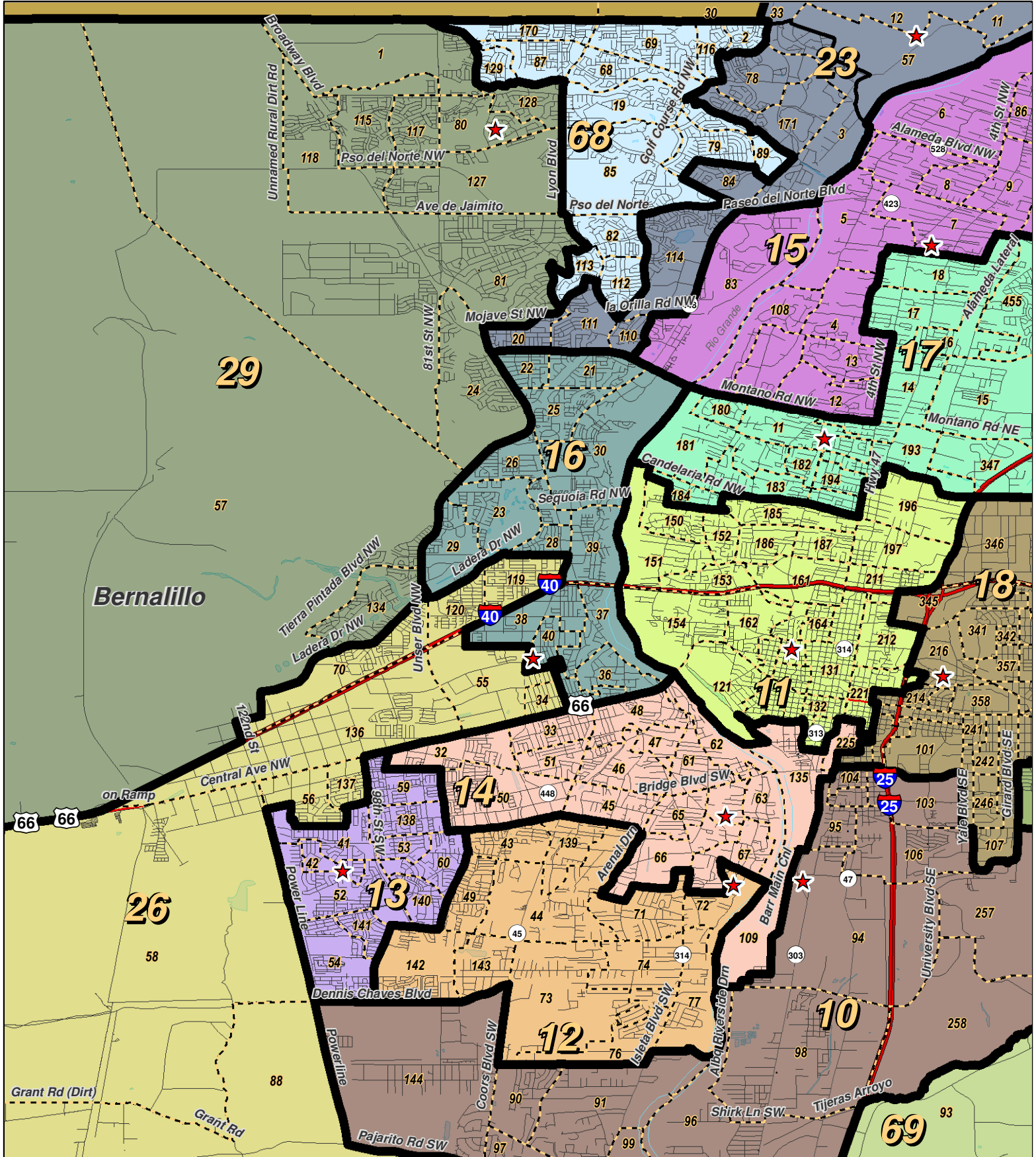
For the New Mexico  
 Legislative Council Service



**LEGEND** Created: January 18, 2012

★ Legislators	~ Rivers	↔ Interstate
□ Precincts	☪ Lakes / Ponds	↔ US Highway
▣ Counties		~ State Highway

Research & Polling, Inc. distributes this map assuming no liability for any errors, omissions, or inaccuracies in the information provided regardless of the cause in reliance upon any maps.



0 1 2 Miles

**RESEARCH & POLLING INC.**

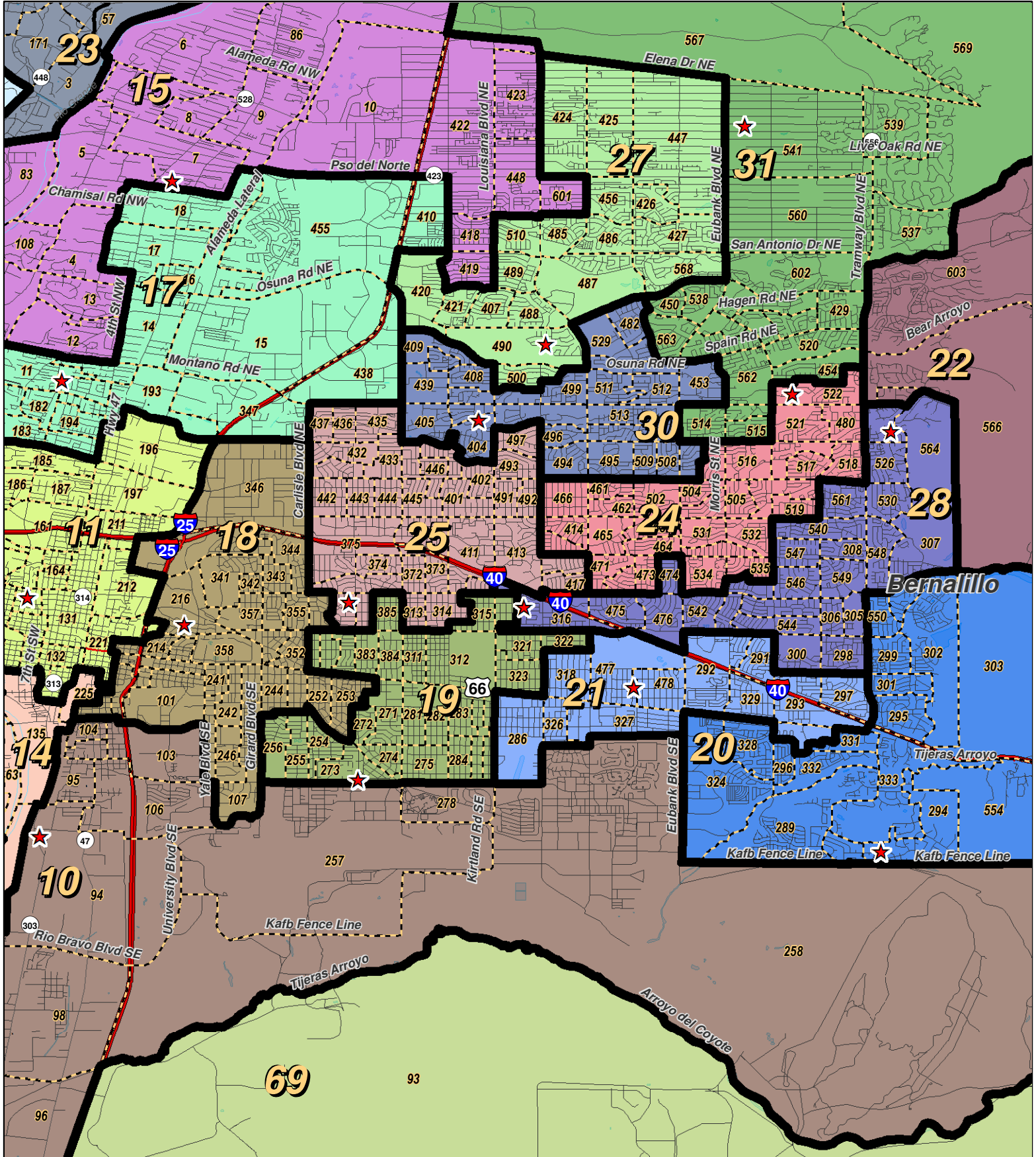
For the New Mexico Legislative Council Service



**LEGEND** Created: January 18, 2012

- ★ Legislators
- Precincts
- Counties
- ~ Rivers
- ~ Lakes / Ponds
- ~ Interstate
- ~ US Highway
- ~ State Highway

Research & Polling, Inc. distributes this map assuming no liability for any errors, omissions, or inaccuracies in the information provided regardless of the cause in reliance upon any maps.



RESEARCH & POLLING  
INC.

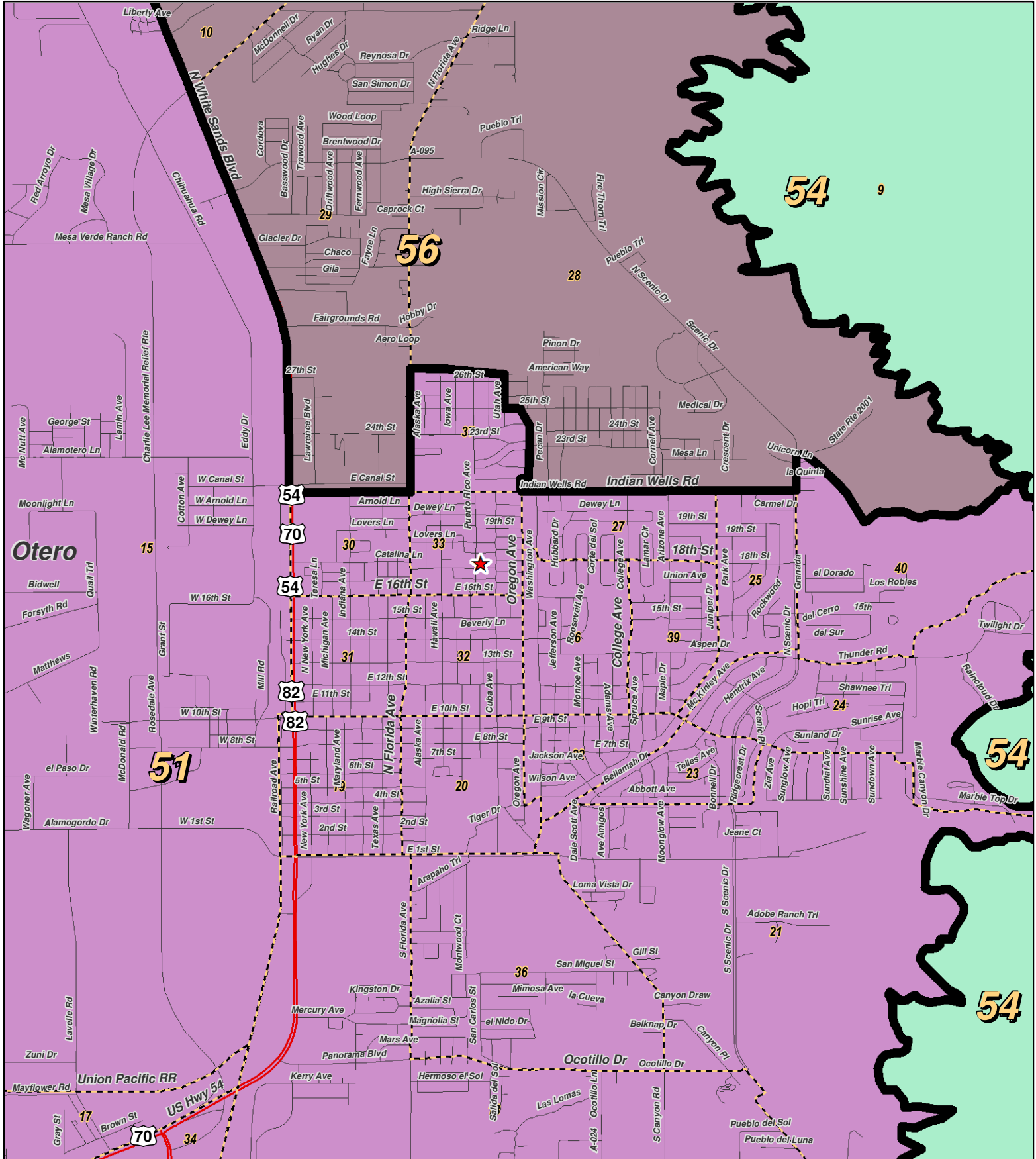
0 1 2 Miles

NEW MEXICO

**LEGEND** Created: January 18, 2012

★ Legislators	~ Rivers	↔ Interstate
□ Precincts	☪ Lakes / Ponds	↔ US Highway
□ Counties		~ State Highway

Research & Polling, Inc. distributes this map assuming no liability for any errors, omissions, or inaccuracies in the information provided regardless of the cause in reliance upon any maps.



0 1 Miles

**RESEARCH & POLLING INC.**

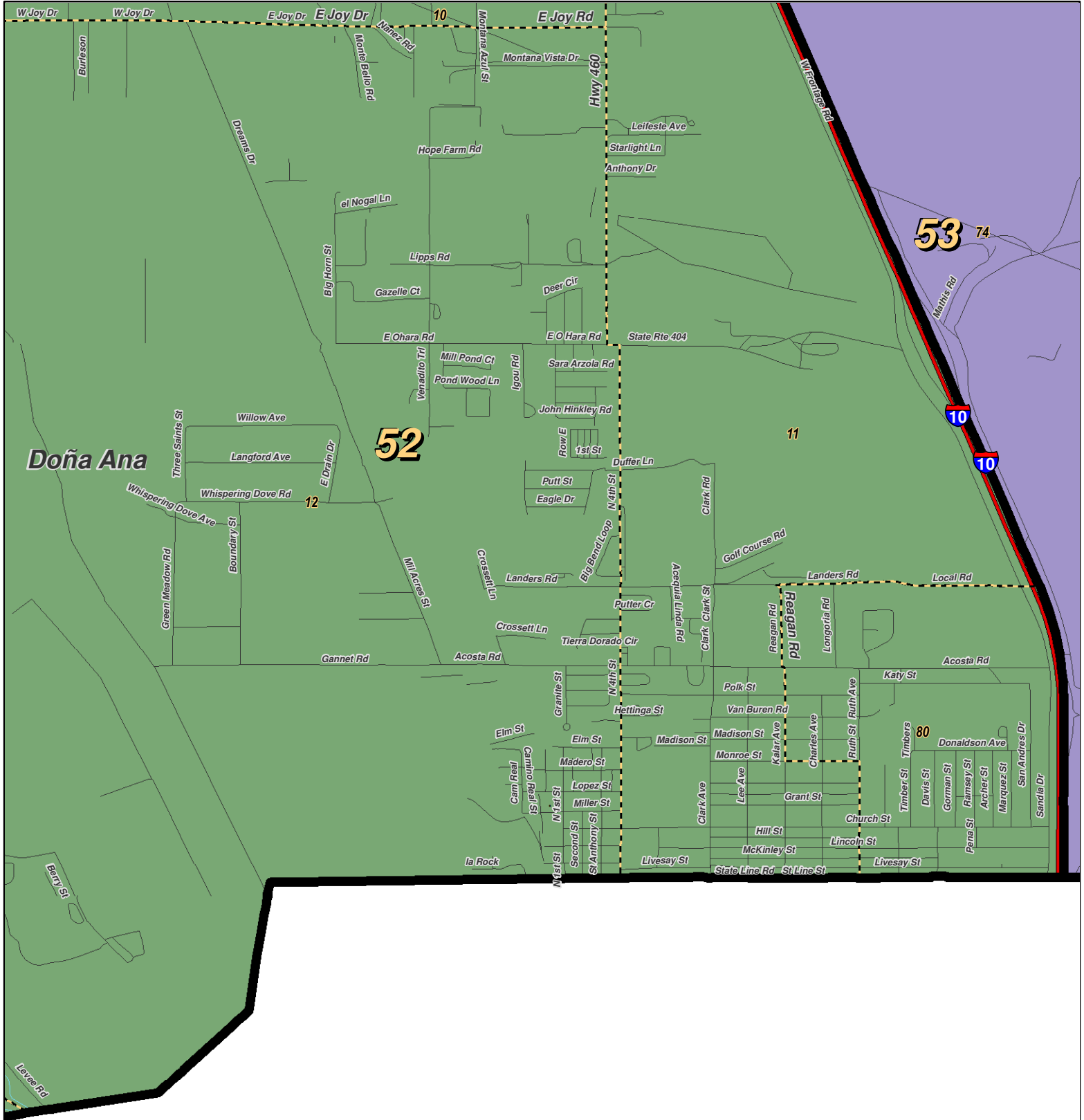
For the New Mexico Legislative Council Service



**LEGEND** Created: January 18, 2012

- ★ Legislators
- ▭ Precincts
- ▭ Counties
- ~ Rivers
- ~ Lakes / Ponds
- ~ Interstate
- ~ US Highway
- ~ State Highway

Research & Polling, Inc. distributes this map assuming no liability for any errors, omissions, or inaccuracies in the information provided regardless of the cause in reliance upon any maps.



0 0.7 Miles

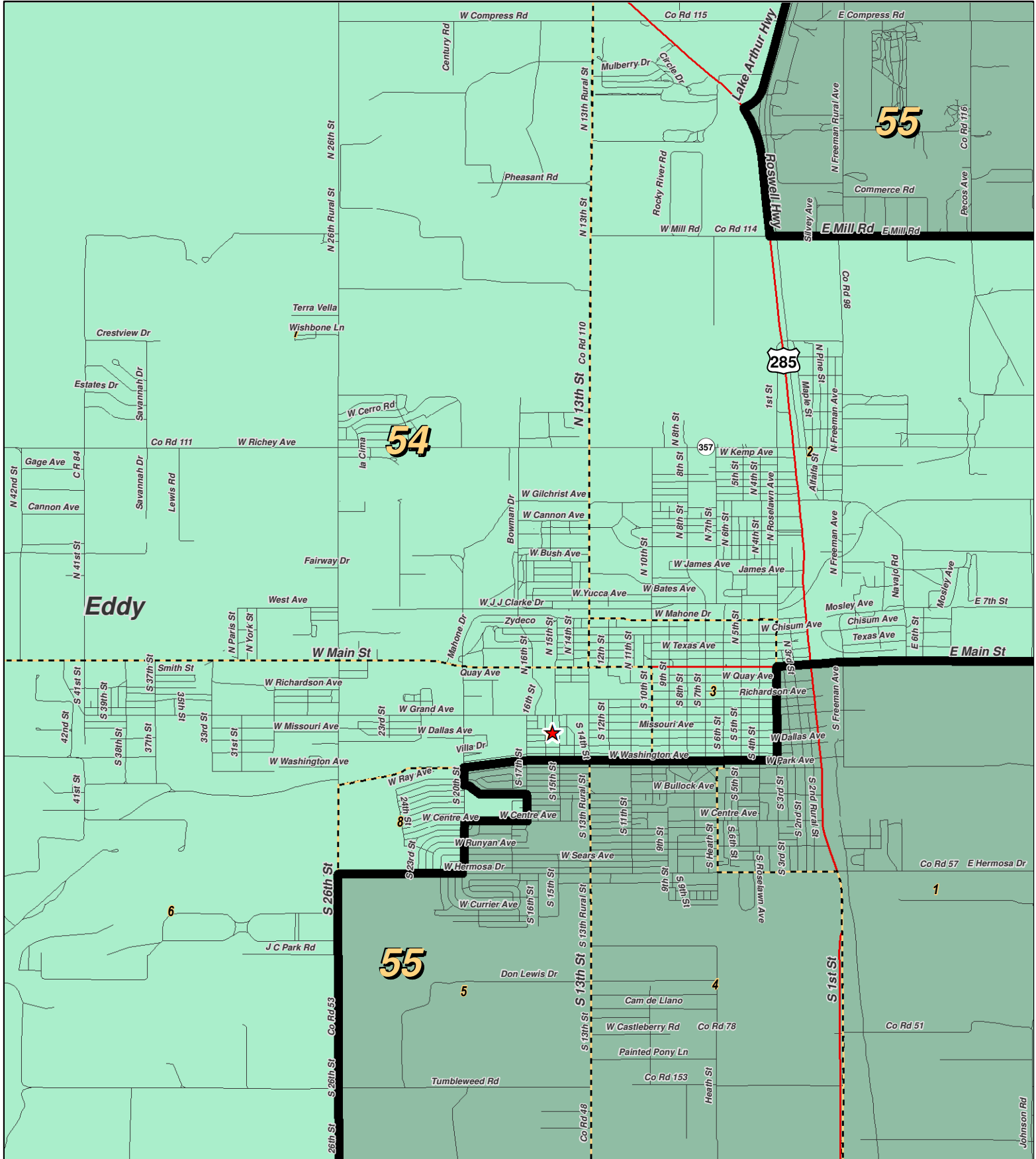
For the New Mexico  
Legislative Council Service



**LEGEND** Created: January 18, 2012

★ Legislators	~ Rivers	↔ Interstate
□ Precincts	☪ Lakes / Ponds	↔ US Highway
□ Counties		~ State Highway

Research & Polling, Inc. distributes this map assuming no liability for any errors, omissions, or inaccuracies in the information provided regardless of the cause in reliance upon any maps.



0 1 Miles

**RESEARCH & POLLING INC.**

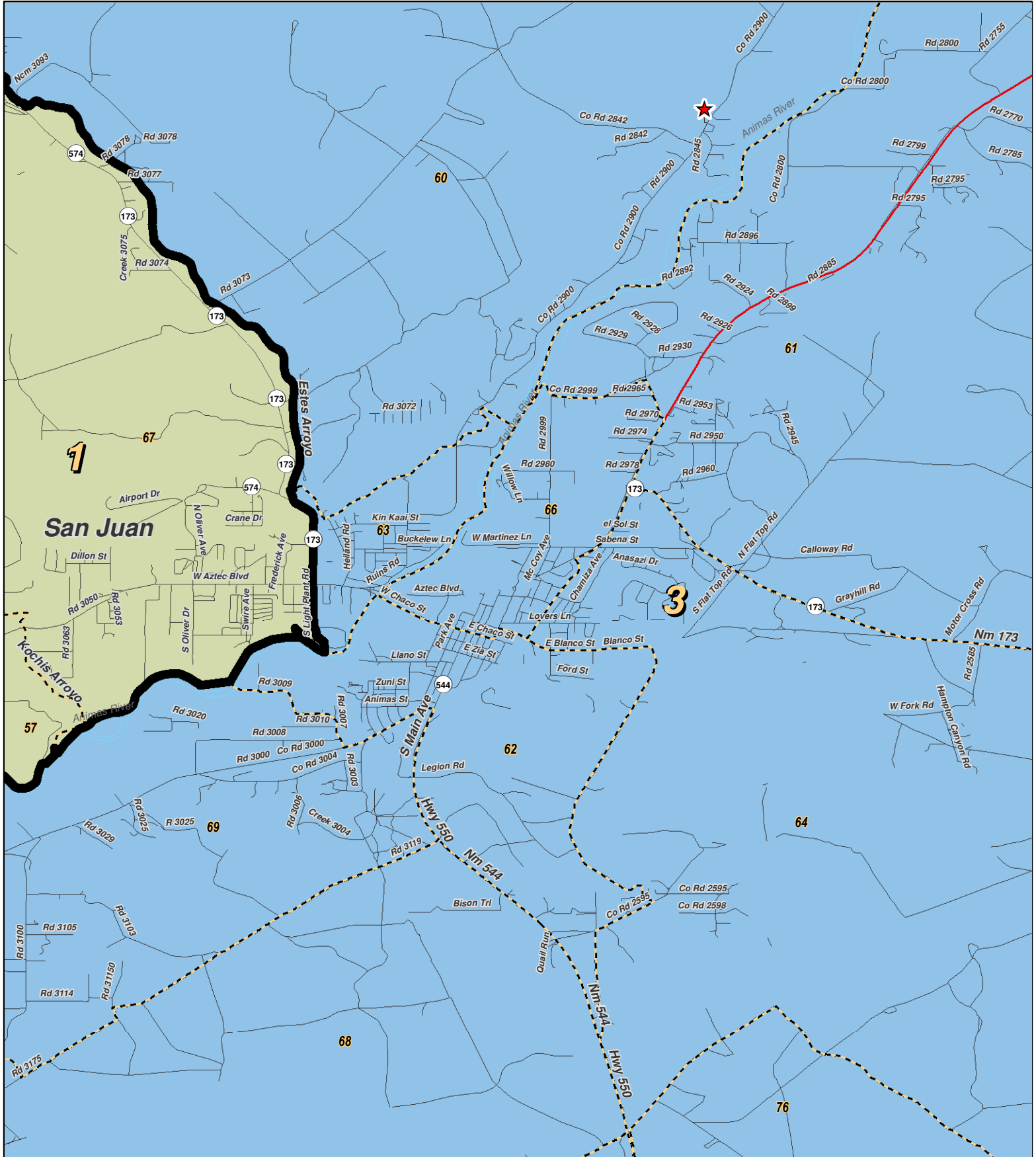
For the New Mexico Legislative Council Service



**LEGEND** Created: January 18, 2012

★ Legislators	~ Rivers	↗ Interstate
□ Precincts	☪ Lakes / Ponds	↔ US Highway
▭ Counties		~ State Highway

Research & Polling, Inc. distributes this map assuming no liability for any errors, omissions, or inaccuracies in the information provided regardless of the cause in reliance upon any maps.



RESEARCH & POLLING INC.

For the New Mexico Legislative Council Service

0 1 Miles

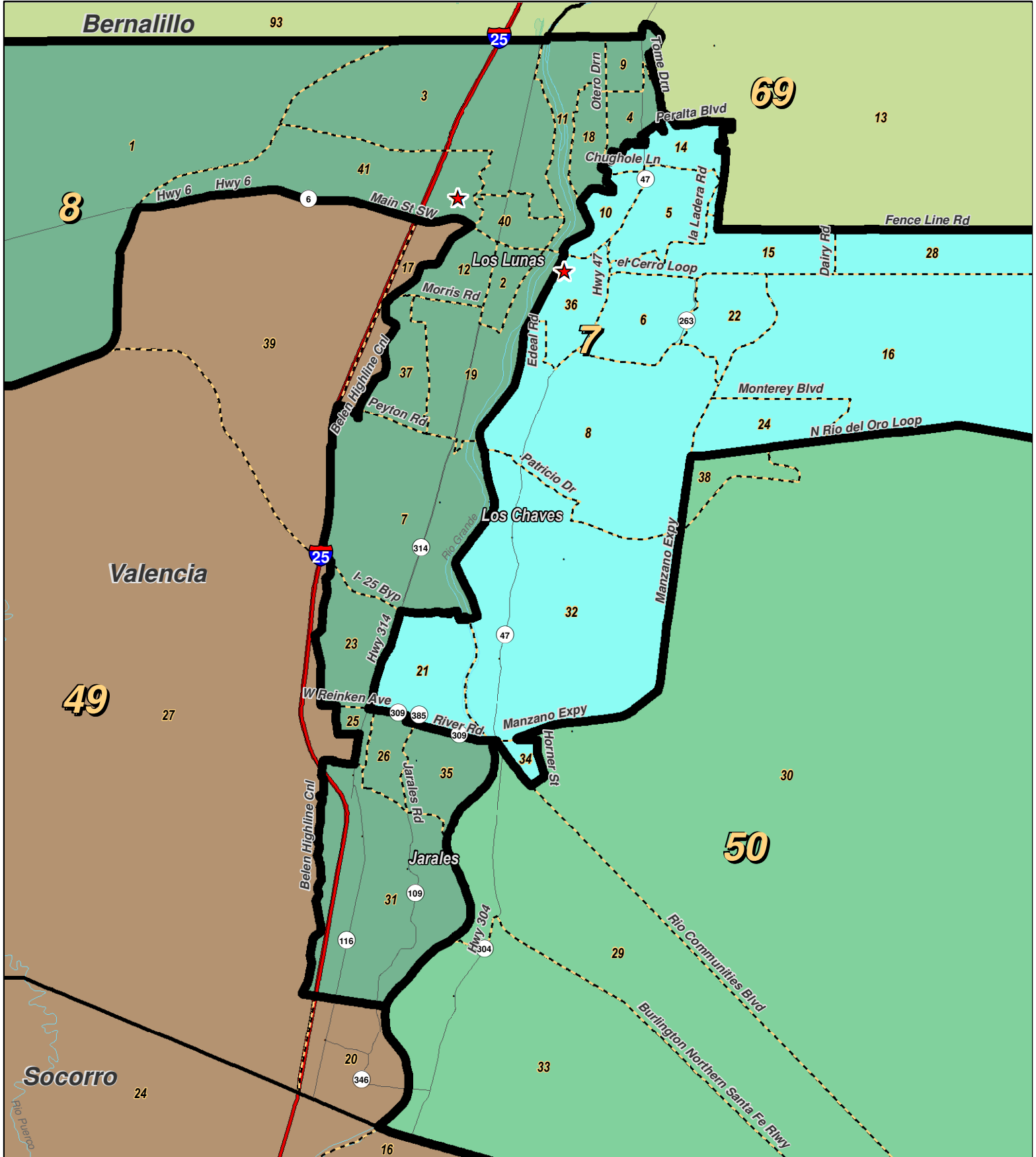
N



**LEGEND** Created: January 18, 2012

★ Legislators	~ Rivers	↔ Interstate
□ Precincts	☪ Lakes / Ponds	↔ US Highway
□ Counties		~ State Highway

Research & Polling, Inc. distributes this map assuming no liability for any errors, omissions, or inaccuracies in the information provided regardless of the cause in reliance upon any maps.



0 1 2 3 4 Miles

**RESEARCH & POLLING INC.**

For the New Mexico Legislative Council Service

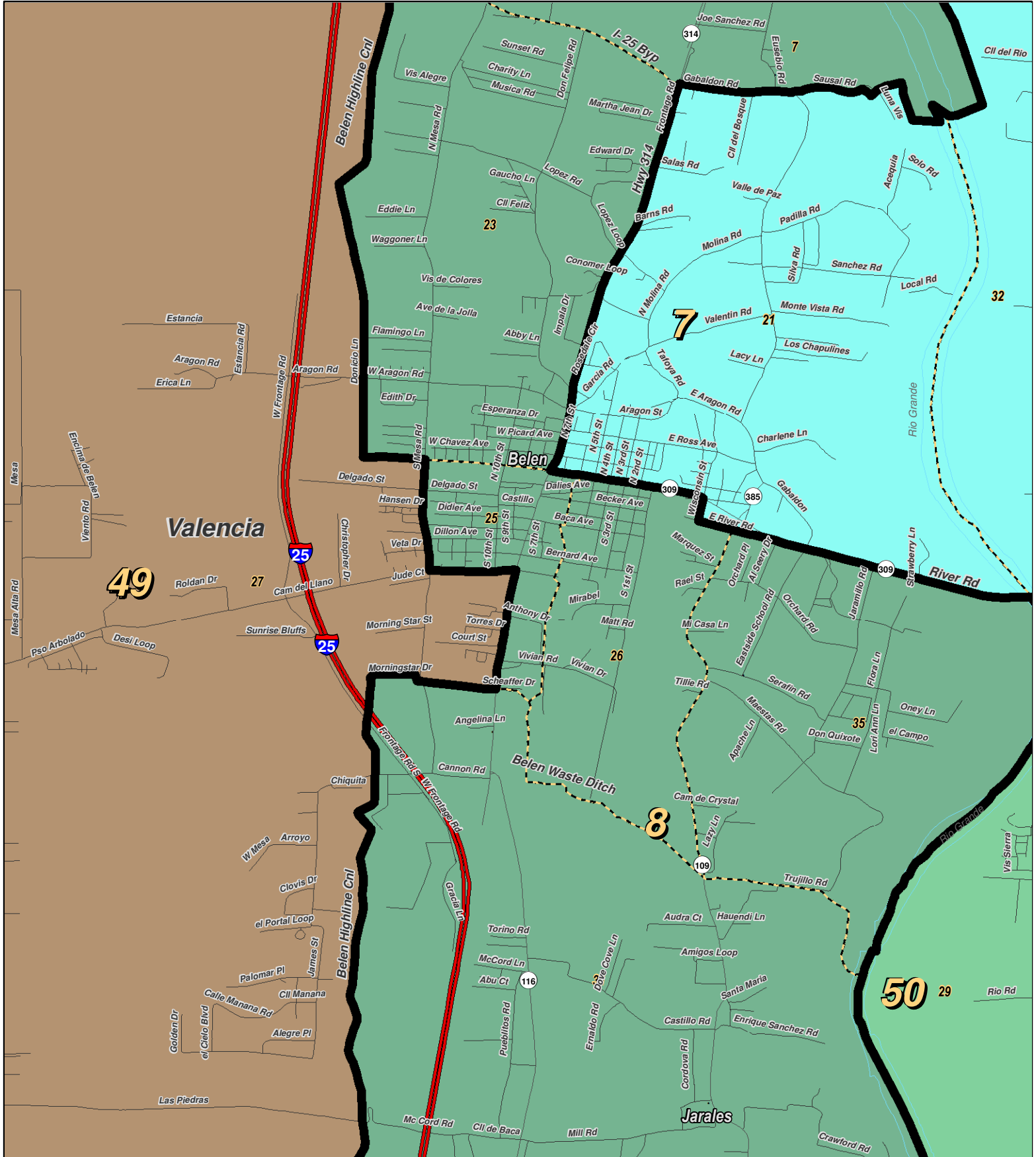


**LEGEND** Created: January 18, 2012

★ Legislators	~ Rivers	↔ Interstate
▭ Precincts	⊕ Lakes / Ponds	↔ US Highway
▭ Counties		↔ State Highway

Research & Polling, Inc. distributes this map assuming no liability for any errors, omissions, or inaccuracies in the information provided regardless of the cause in reliance upon any maps.





0 1 Miles

**RESEARCH & POLLING INC.**

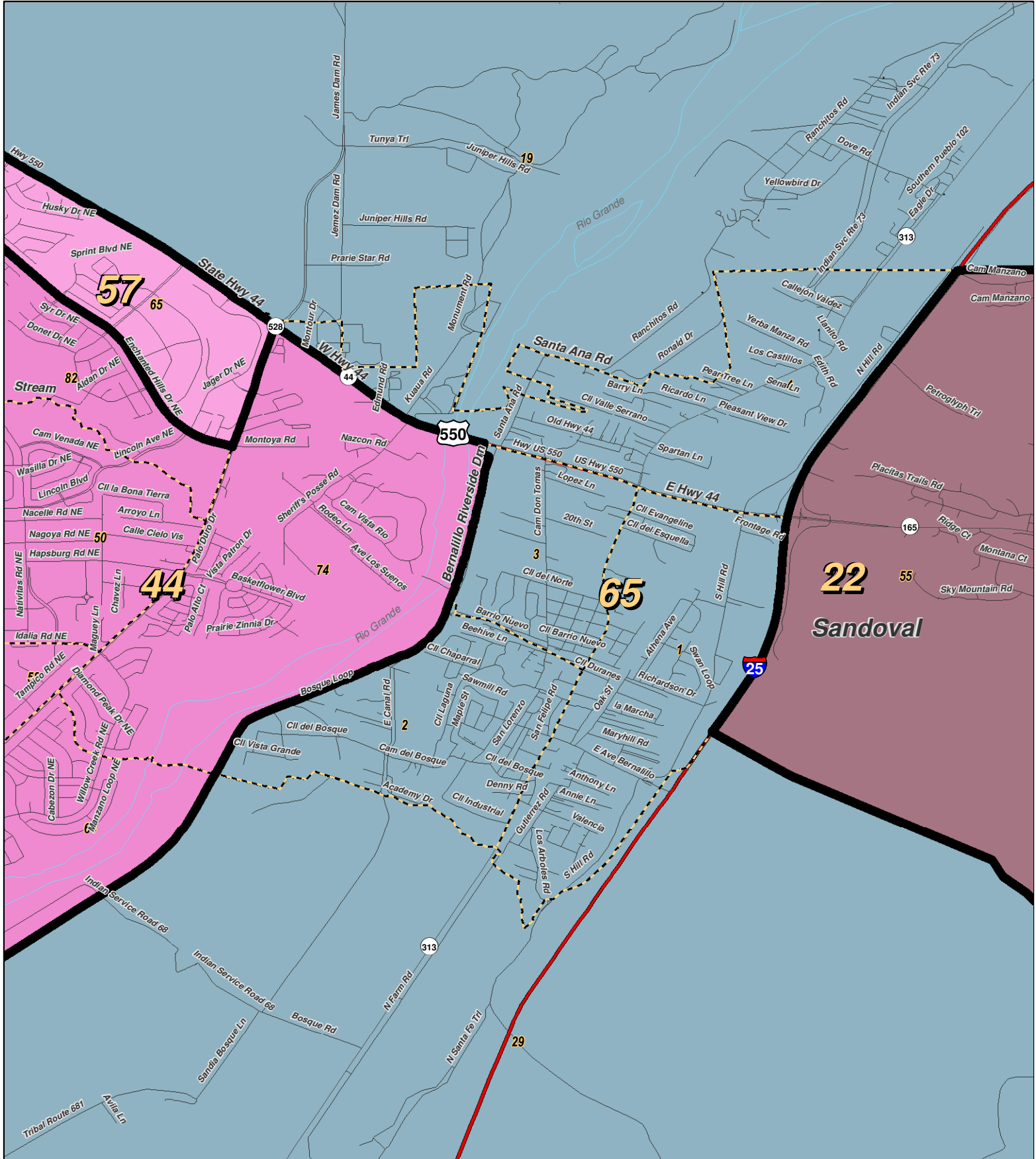
For the New Mexico Legislative Council Service



**LEGEND** Created: January 18, 2012

★ Legislators	~ Rivers	↔ Interstate
□ Precincts	⊕ Lakes / Ponds	↔ US Highway
□ Counties		~ State Highway

Research & Polling, Inc. distributes this map assuming no liability for any errors, omissions, or inaccuracies in the information provided regardless of the cause in reliance upon any maps.



0 1 Miles

RESEARCH & POLLING INC.

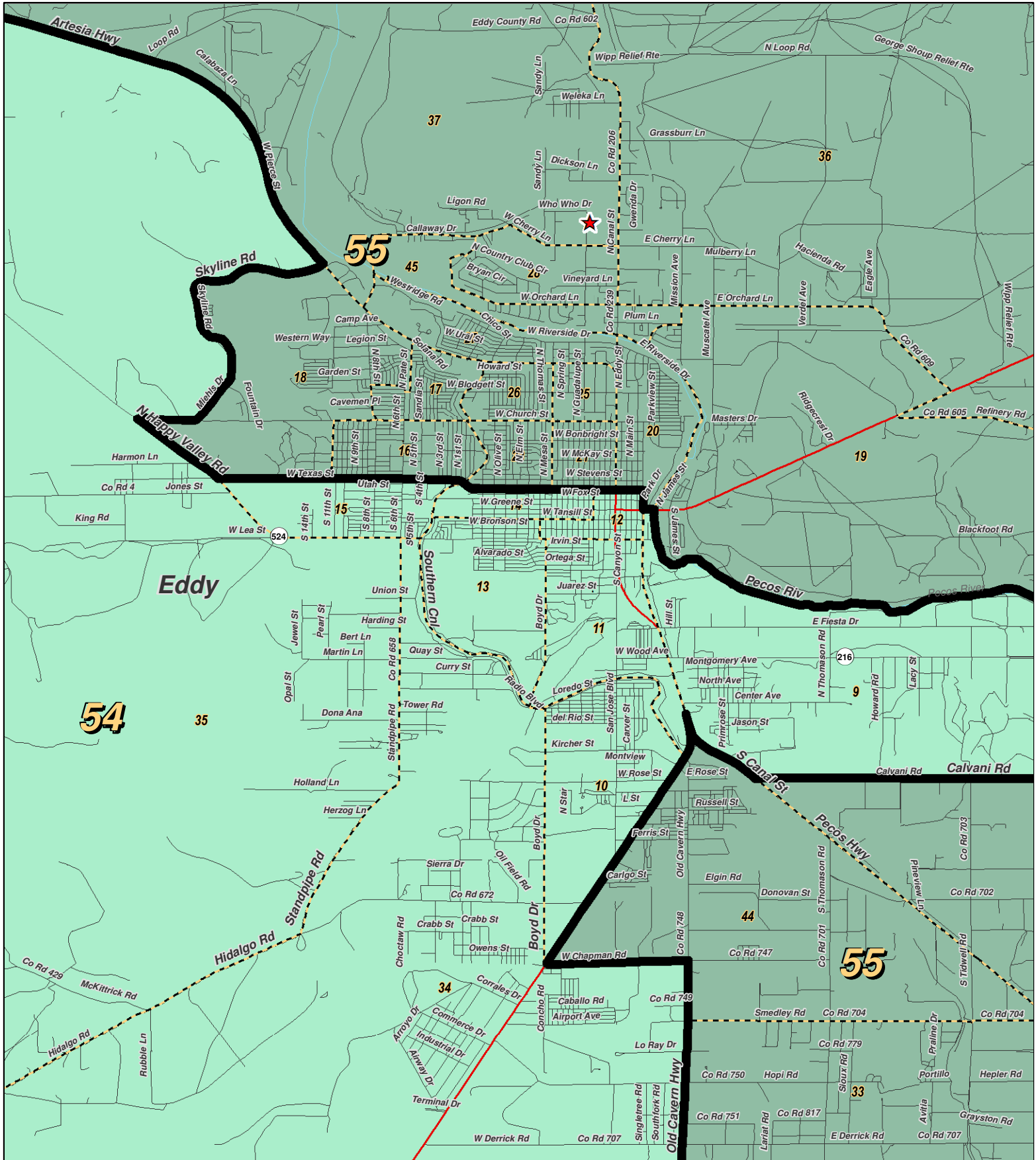
For the New Mexico Legislative Council Service



**LEGEND** Created: January 18, 2012

★ Legislators	~ Rivers	↔ Interstate
▭ Precincts	☪ Lakes / Ponds	↔ US Highway
▭ Counties		↔ State Highway

Research & Polling, Inc. distributes this map assuming no liability for any errors, omissions, or inaccuracies in the information provided regardless of the cause in reliance upon any maps.



0 1 Miles

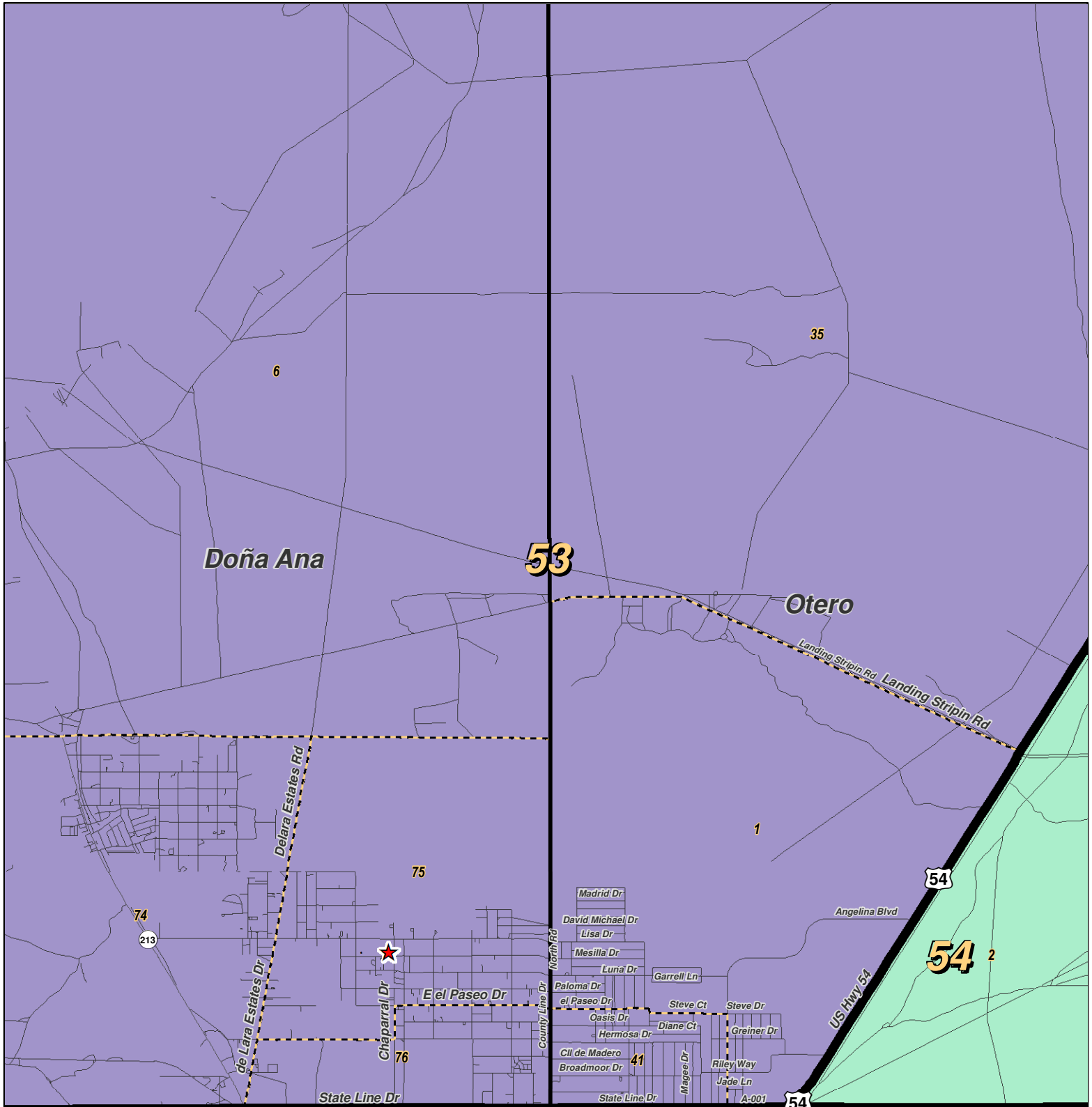
RESEARCH & POLLING INC.  
For the New Mexico Legislative Council Service



**LEGEND** Created: January 18, 2012

- ★ Legislators
- ~ Rivers
- ~ Interstate
- ▭ Precincts
- ~ Lakes / Ponds
- ~ US Highway
- ▭ Counties
- ~ State Highway

Research & Polling, Inc. distributes this map assuming no liability for any errors, omissions, or inaccuracies in the information provided regardless of the cause in reliance upon any maps.



For the New Mexico  
Legislative Council Service

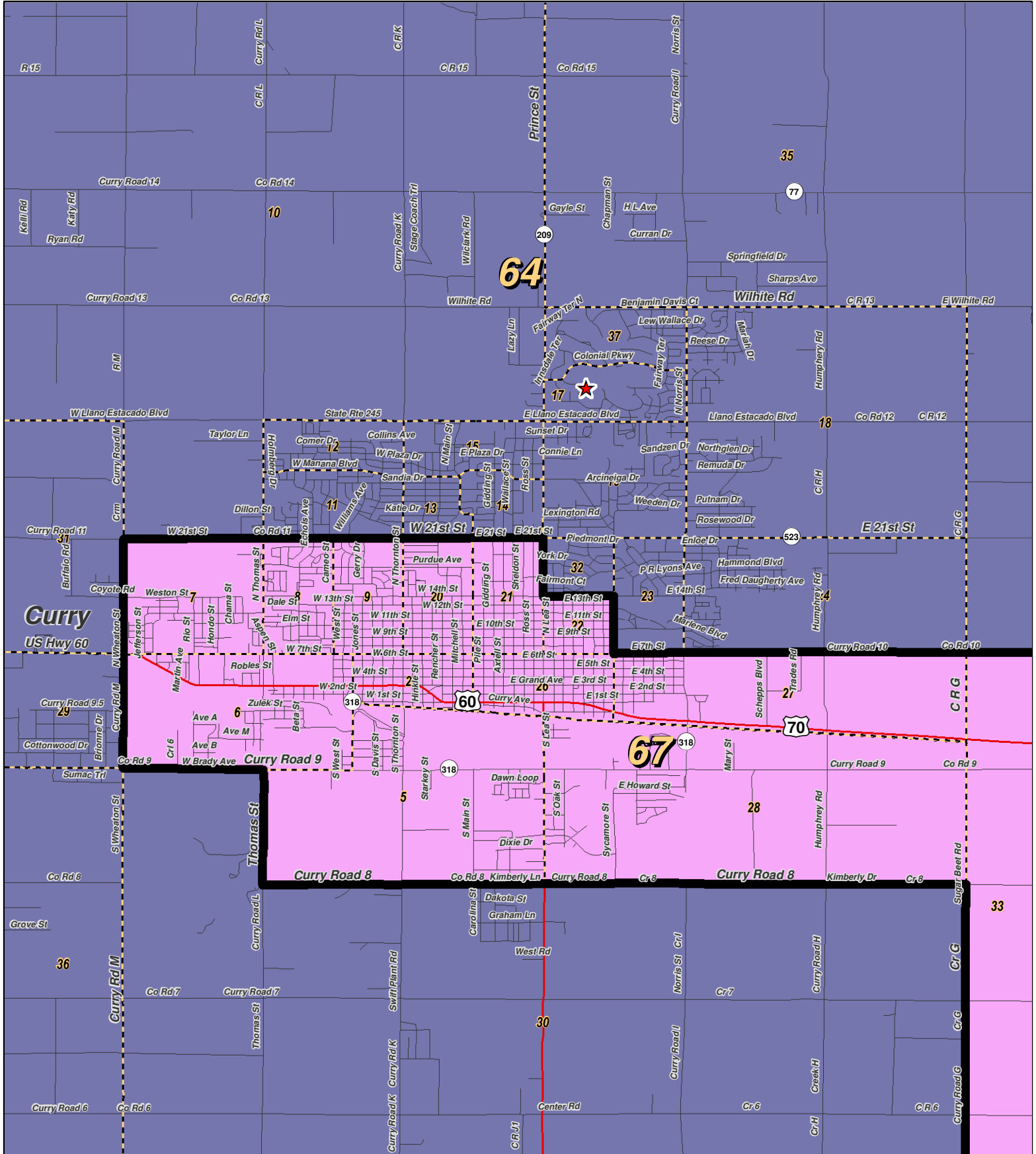
0 1 2 3 Miles

NEW MEXICO

**LEGEND** Created: January 18, 2012

★ Legislators	~ Rivers	↗ Interstate
□ Precincts	☪ Lakes / Ponds	↘ US Highway
▭ Counties		~ State Highway

Research & Polling, Inc. distributes this map assuming no liability for any errors, omissions, or inaccuracies in the information provided regardless of the cause in reliance upon any maps.



0 1 Miles

**RESEARCH & POLLING INC.**

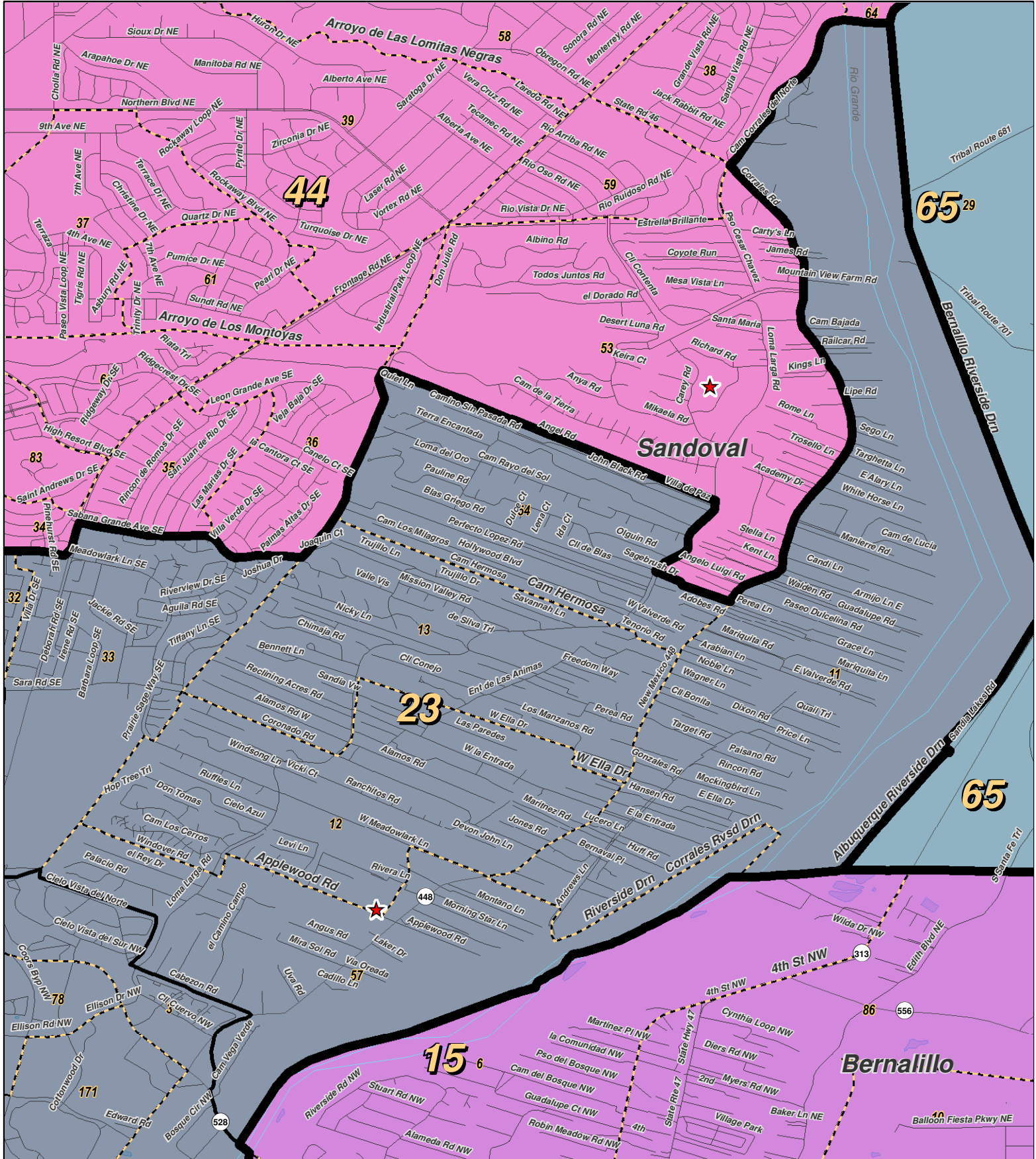
For the New Mexico Legislative Council Service

NEW MEXICO

**LEGEND** Created: January 18, 2012

- ★ Legislators
- Precincts
- Counties
- ~ Rivers
- ~ Lakes / Ponds
- ~ Interstate
- ~ US Highway
- ~ State Highway

Research & Polling, Inc. distributes this map assuming no liability for any errors, omissions, or inaccuracies in the information provided regardless of the cause in reliance upon any maps.



0 1 Miles

RESEARCH & POLLING INC.

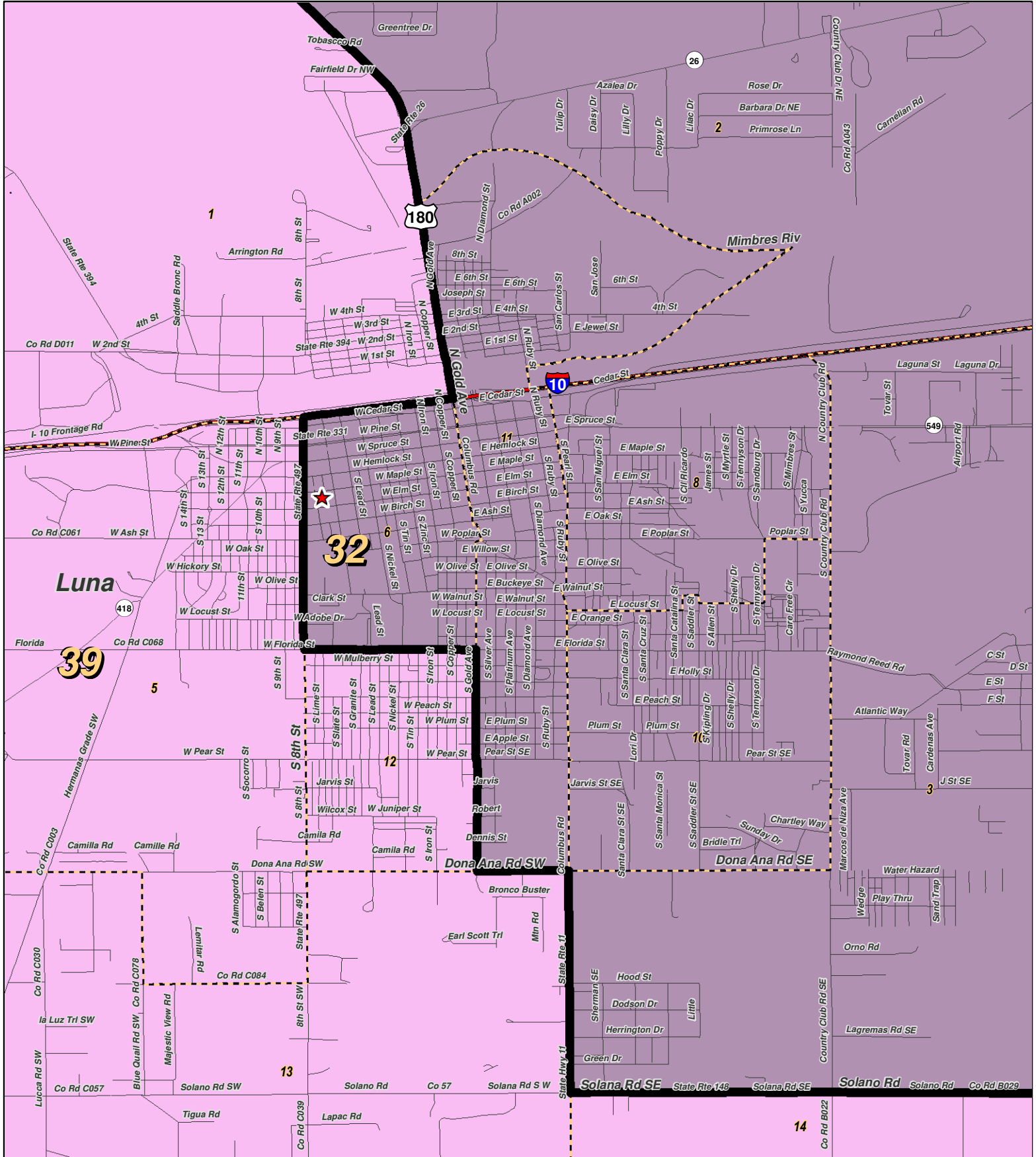
For the New Mexico Legislative Council Service



**LEGEND** Created: January 18, 2012

- ★ Legislators
- ~ Rivers
- ~ Interstate
- Precincts
- ~ Lakes / Ponds
- ~ US Highway
- Counties
- ~ State Highway

Research & Polling, Inc. distributes this map assuming no liability for any errors, omissions, or inaccuracies in the information provided regardless of the cause in reliance upon any maps.



0 1 Miles

**RESEARCH & POLLING INC.**

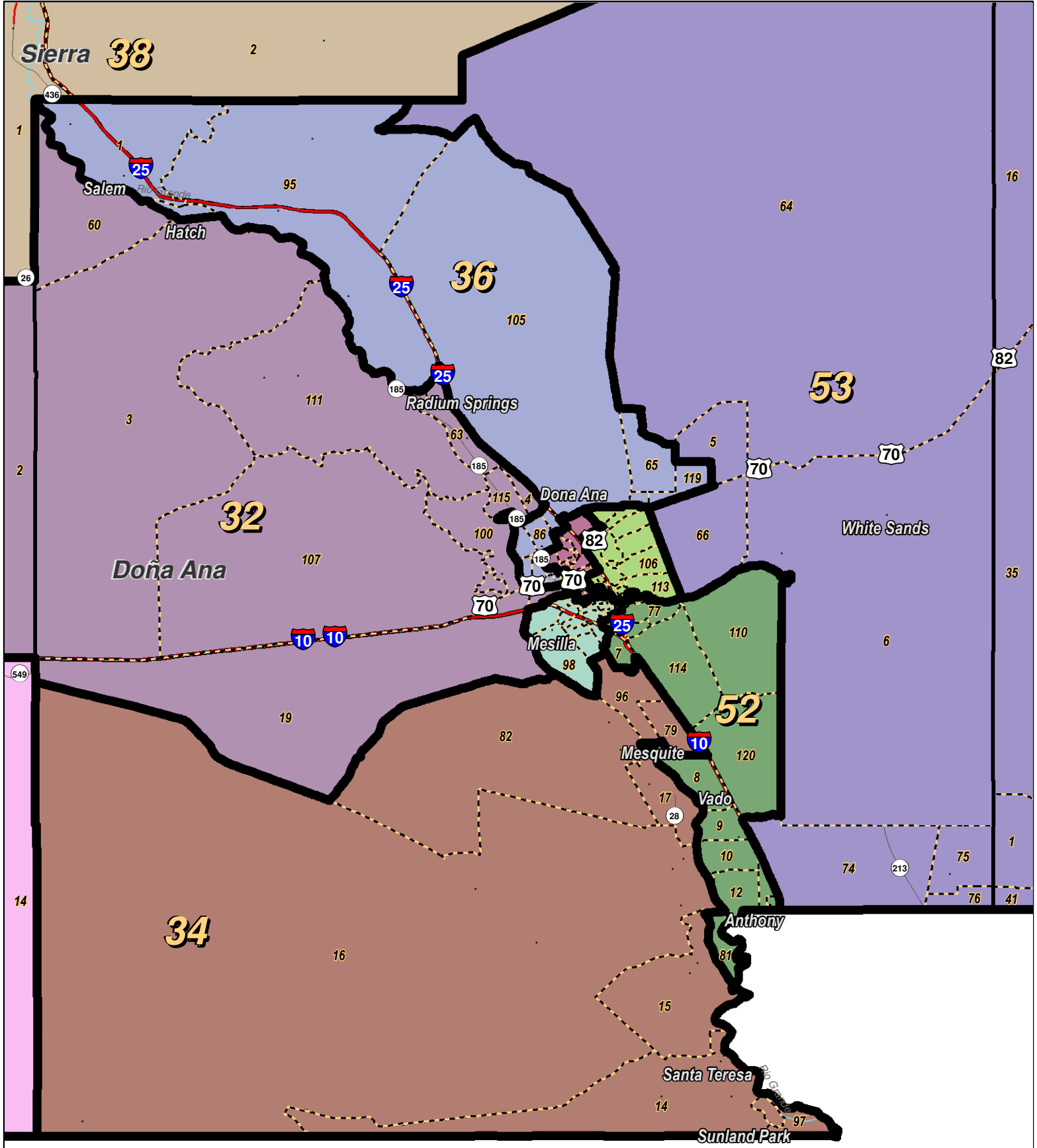
For the New Mexico Legislative Council Service



**LEGEND** Created: January 18, 2012

- ★ Legislators
- ▭ Precincts
- ▭ Counties
- ~ Rivers
- ~ Lakes / Ponds
- ~ Interstate
- ~ US Highway
- ~ State Highway

Research & Polling, Inc. distributes this map assuming no liability for any errors, omissions, or inaccuracies in the information provided regardless of the cause in reliance upon any maps.



0 3 6 9 12 Miles

**RESEARCH & POLLING INC.**

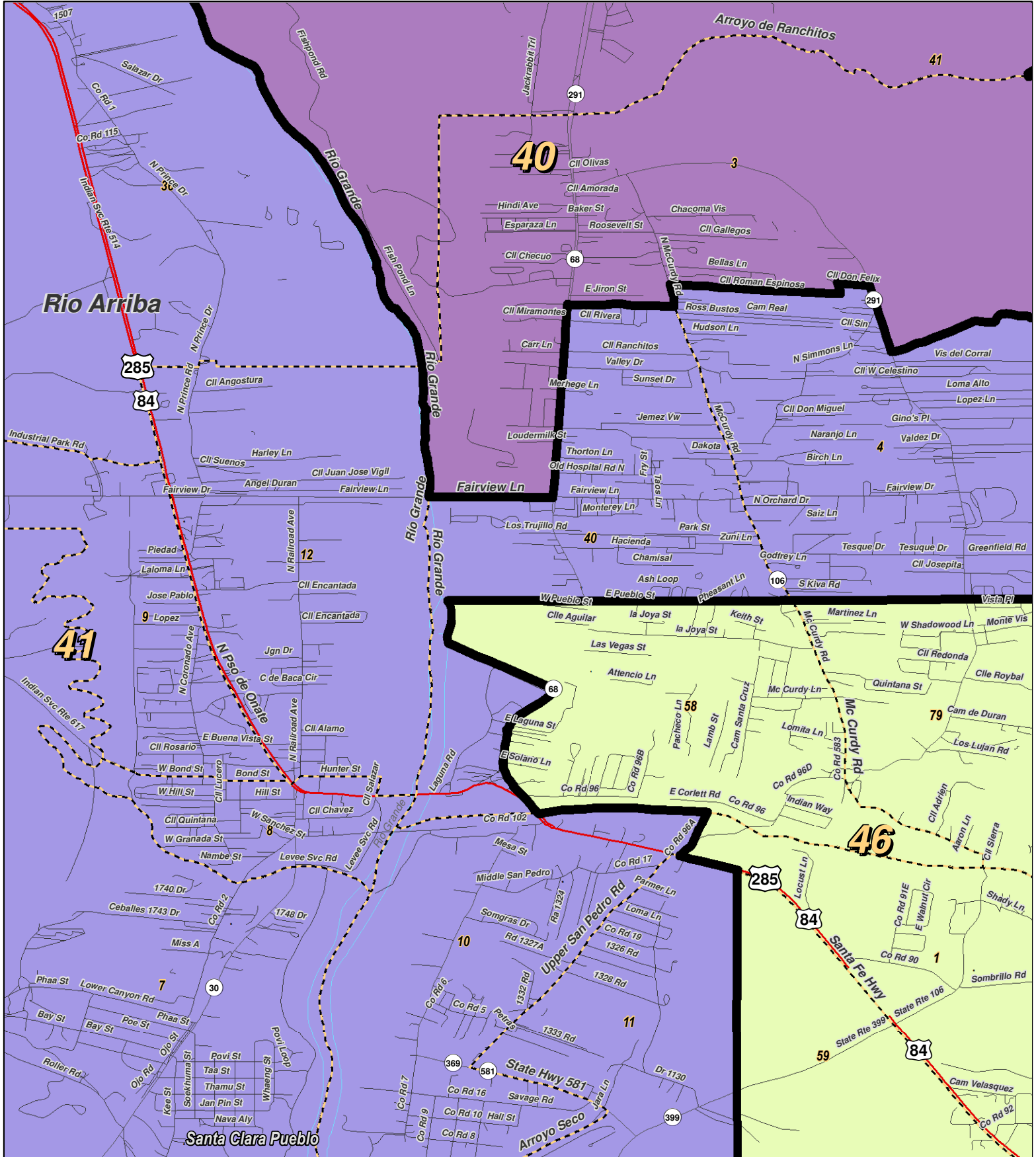
For the New Mexico Legislative Council Service

**LEGEND** Created: January 18, 2012

- Precincts
- Counties
- Rivers
- Lakes / Ponds
- Interstate
- US Highway
- State Highway

Research & Polling, Inc. distributes this map assuming no liability for any errors, omissions, or inaccuracies in the information provided regardless of the cause in reliance upon any maps.





0 0.9 Miles

**RESEARCH & POLLING INC.**

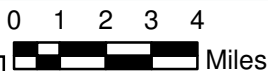
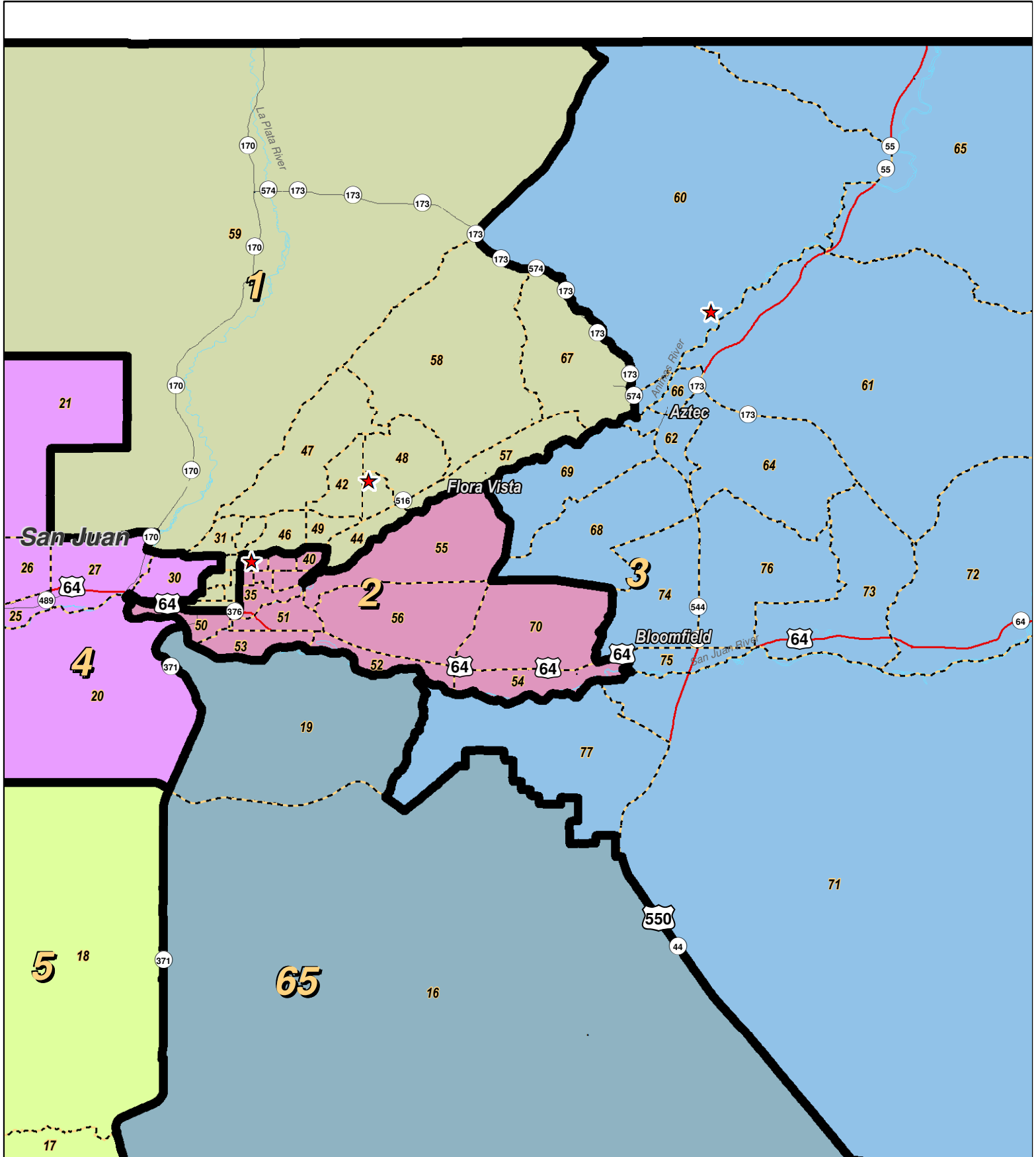
For the New Mexico Legislative Council Service



**LEGEND** Created: January 18, 2012

★ Legislators	~ Rivers	↔ Interstate
▭ Precincts	⊕ Lakes / Ponds	↔ US Highway
▭ Counties		↔ State Highway

Research & Polling, Inc. distributes this map assuming no liability for any errors, omissions, or inaccuracies in the information provided regardless of the cause in reliance upon any maps.



RESEARCH & POLLING INC.  
 For the New Mexico Legislative Council Service

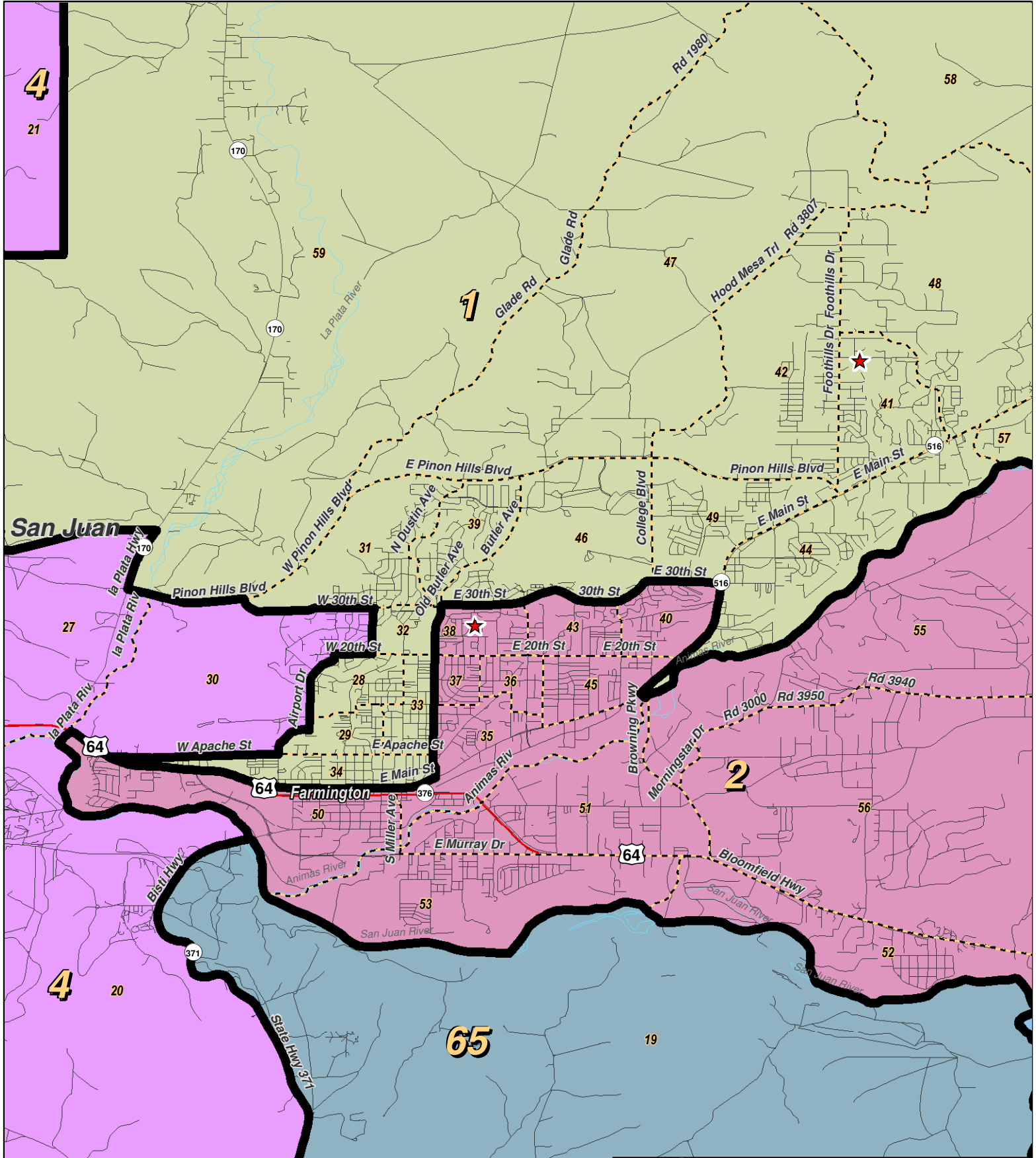


**LEGEND**

Created: January 18, 2012

- ★ Legislators
- ▭ Precincts
- ▭ Counties
- ~ Rivers
- ~ Lakes / Ponds
- ↗ Interstate
- ↗ US Highway
- ↗ State Highway

Research & Polling, Inc. distributes this map assuming no liability for any errors, omissions, or inaccuracies in the information provided regardless of the cause in reliance upon any maps.



0 1 2 Miles

**RESEARCH & POLLING INC.**

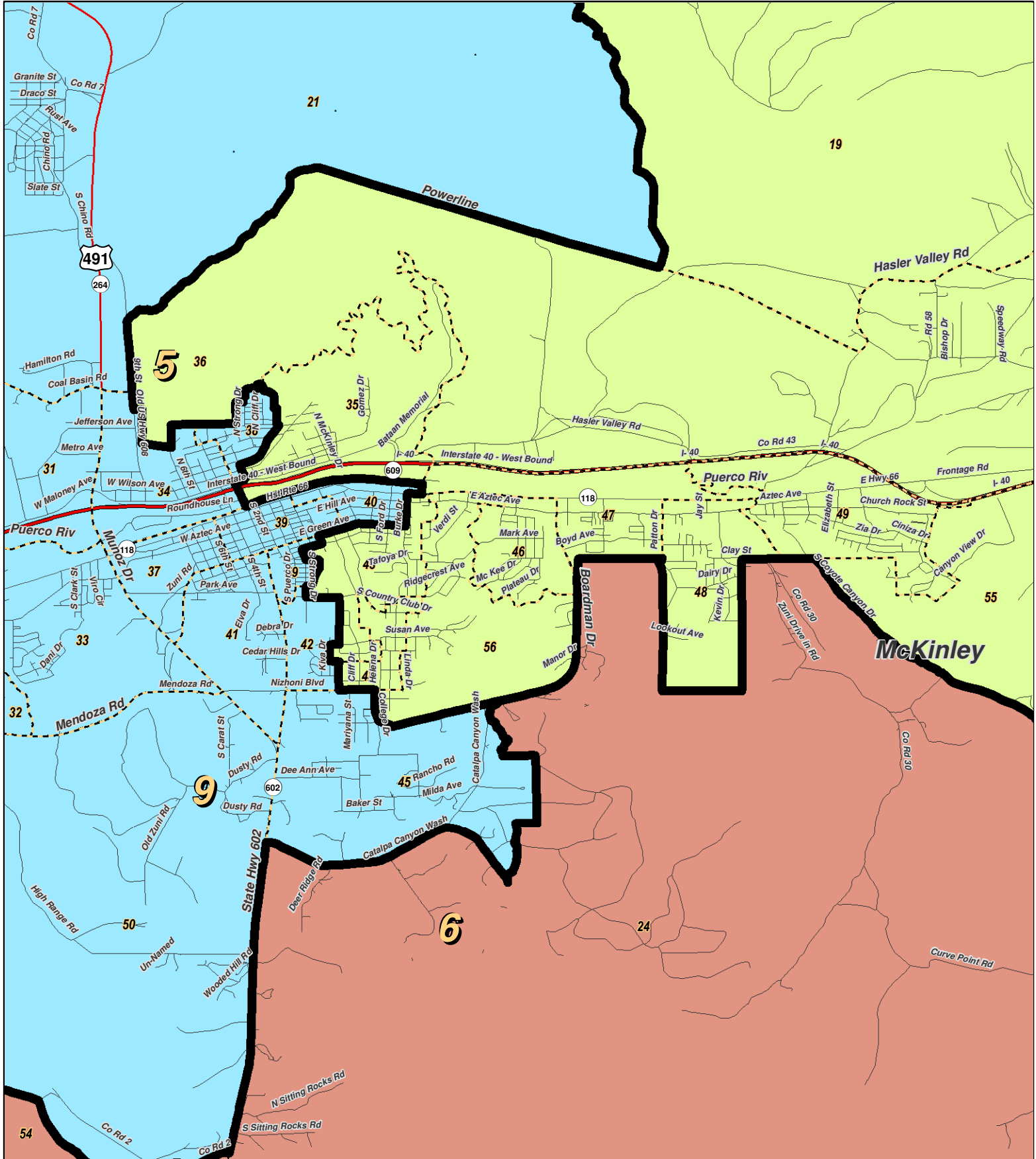
For the New Mexico Legislative Council Service



**LEGEND** Created: January 18, 2012

- ★ Legislators
- Precincts
- Counties
- ~ Rivers
- ~ Lakes / Ponds
- ~ Interstate
- ~ US Highway
- ~ State Highway

Research & Polling, Inc. distributes this map assuming no liability for any errors, omissions, or inaccuracies in the information provided regardless of the cause in reliance upon any maps.



RESEARCH & POLLING  
INC.

0 1 Miles

N

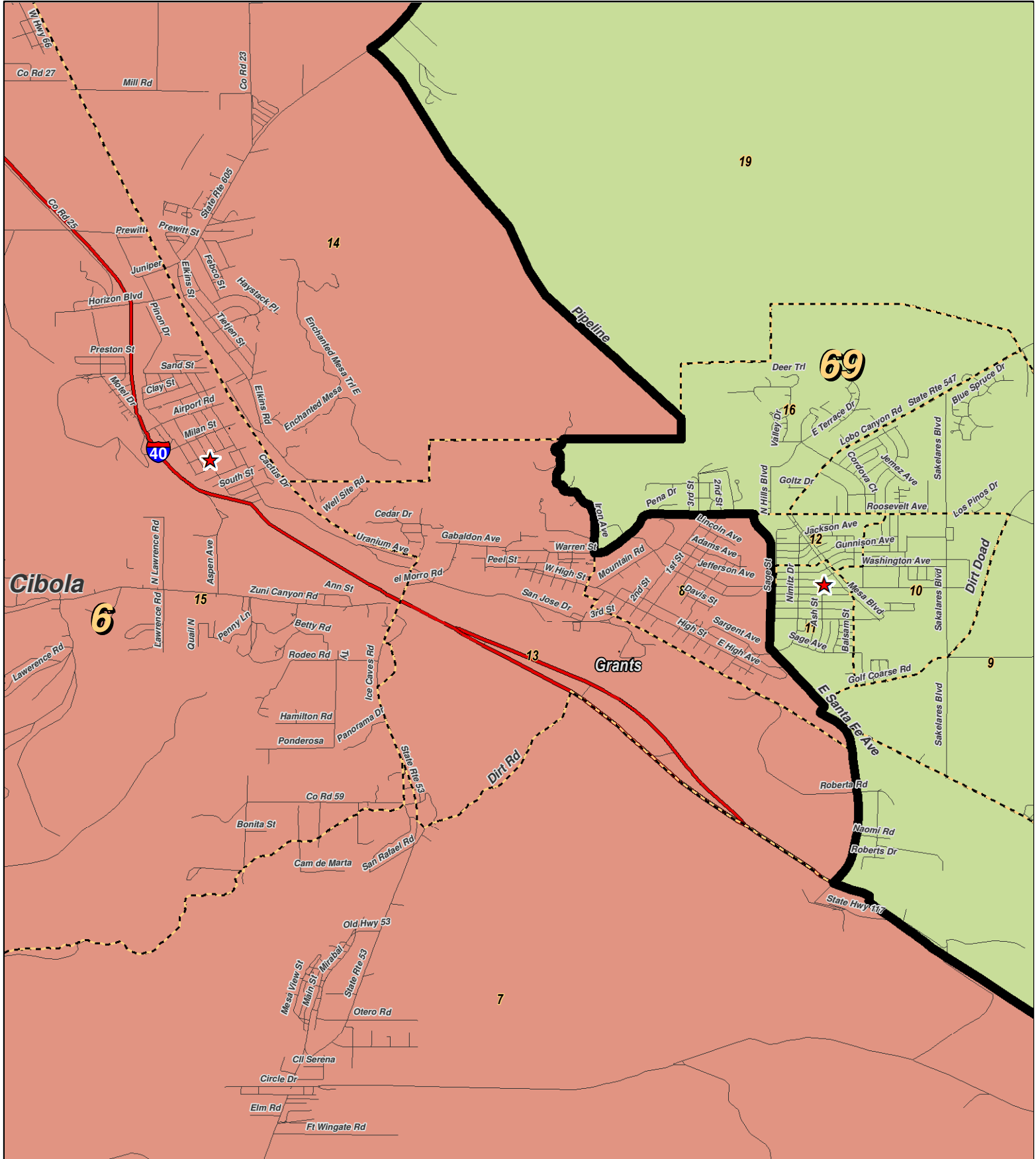
NEW MEXICO

### LEGEND

Created: January 18, 2012

<ul style="list-style-type: none"> <li><span style="display: inline-block; width: 10px; height: 10px; background-color: red; border: 1px solid black; margin-right: 5px;"></span> Legislators</li> <li><span style="display: inline-block; border: 1px dashed black; width: 10px; height: 10px; margin-right: 5px;"></span> Precincts</li> <li><span style="display: inline-block; border: 2px solid black; width: 10px; height: 10px; margin-right: 5px;"></span> Counties</li> </ul>	<ul style="list-style-type: none"> <li><span style="display: inline-block; width: 10px; border-bottom: 1px solid blue; margin-right: 5px;"></span> Rivers</li> <li><span style="display: inline-block; width: 10px; height: 10px; background-color: lightblue; border: 1px solid blue; margin-right: 5px;"></span> Lakes / Ponds</li> <li><span style="display: inline-block; width: 10px; border-bottom: 2px solid red; margin-right: 5px;"></span> Interstate</li> <li><span style="display: inline-block; width: 10px; border-bottom: 2px solid red; margin-right: 5px;"></span> US Highway</li> <li><span style="display: inline-block; width: 10px; border-bottom: 1px dashed black; margin-right: 5px;"></span> State Highway</li> </ul>
--	--

Research & Polling, Inc. distributes this map assuming no liability for any errors, omissions, or inaccuracies in the information provided regardless of the cause in reliance upon any maps.



**RESEARCH & POLLING INC.**

For the New Mexico Legislative Council Service

0 1 Miles

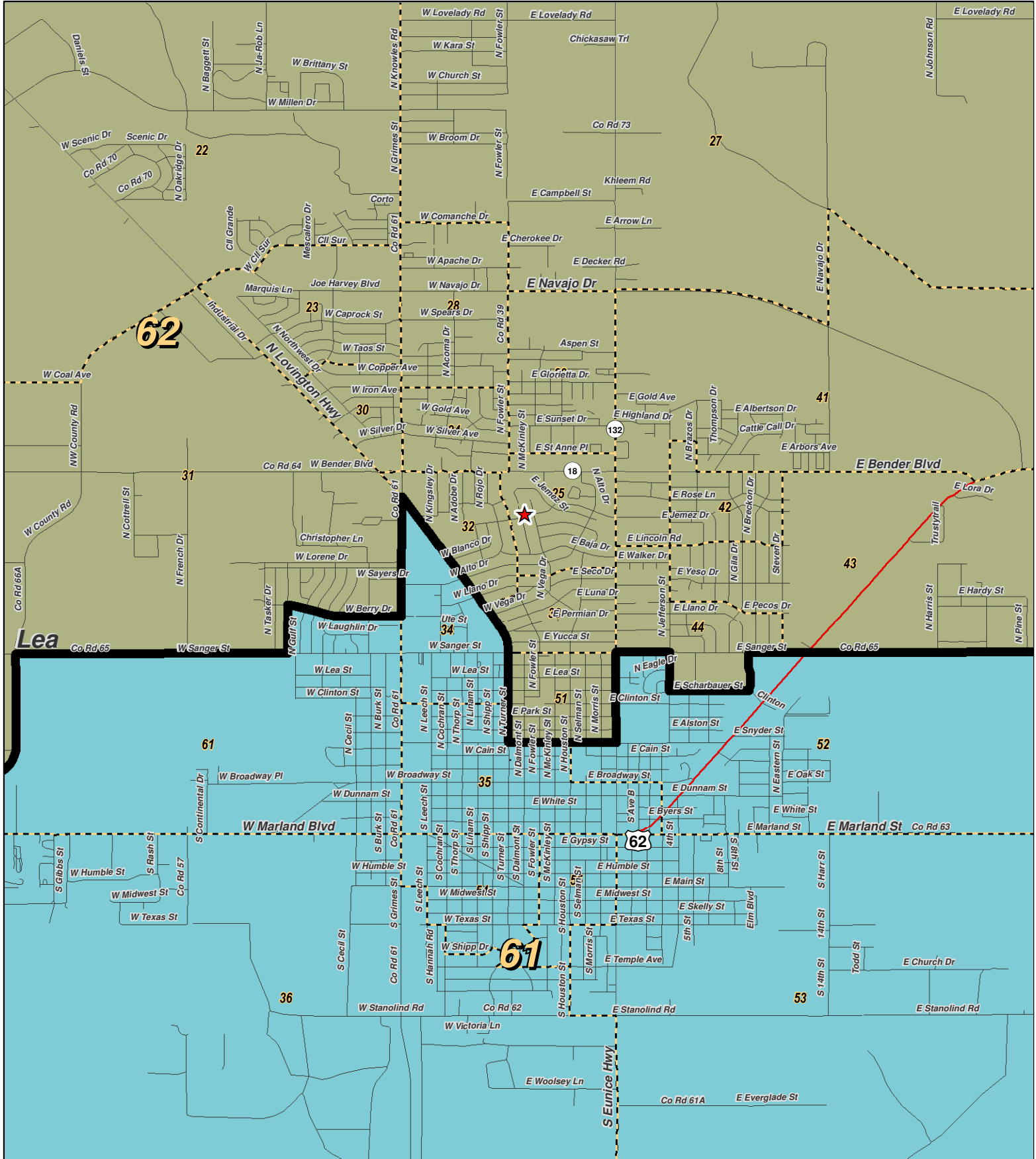
NEW MEXICO



**LEGEND** Created: January 18, 2012

★ Legislators	~ Rivers	↔ Interstate
⬜ Precincts	⊕ Lakes / Ponds	↔ US Highway
⬜ Counties		~ State Highway

Research & Polling, Inc. distributes this map assuming no liability for any errors, omissions, or inaccuracies in the information provided regardless of the cause in reliance upon any maps.



0 1 Miles

**RESEARCH & POLLING INC.**

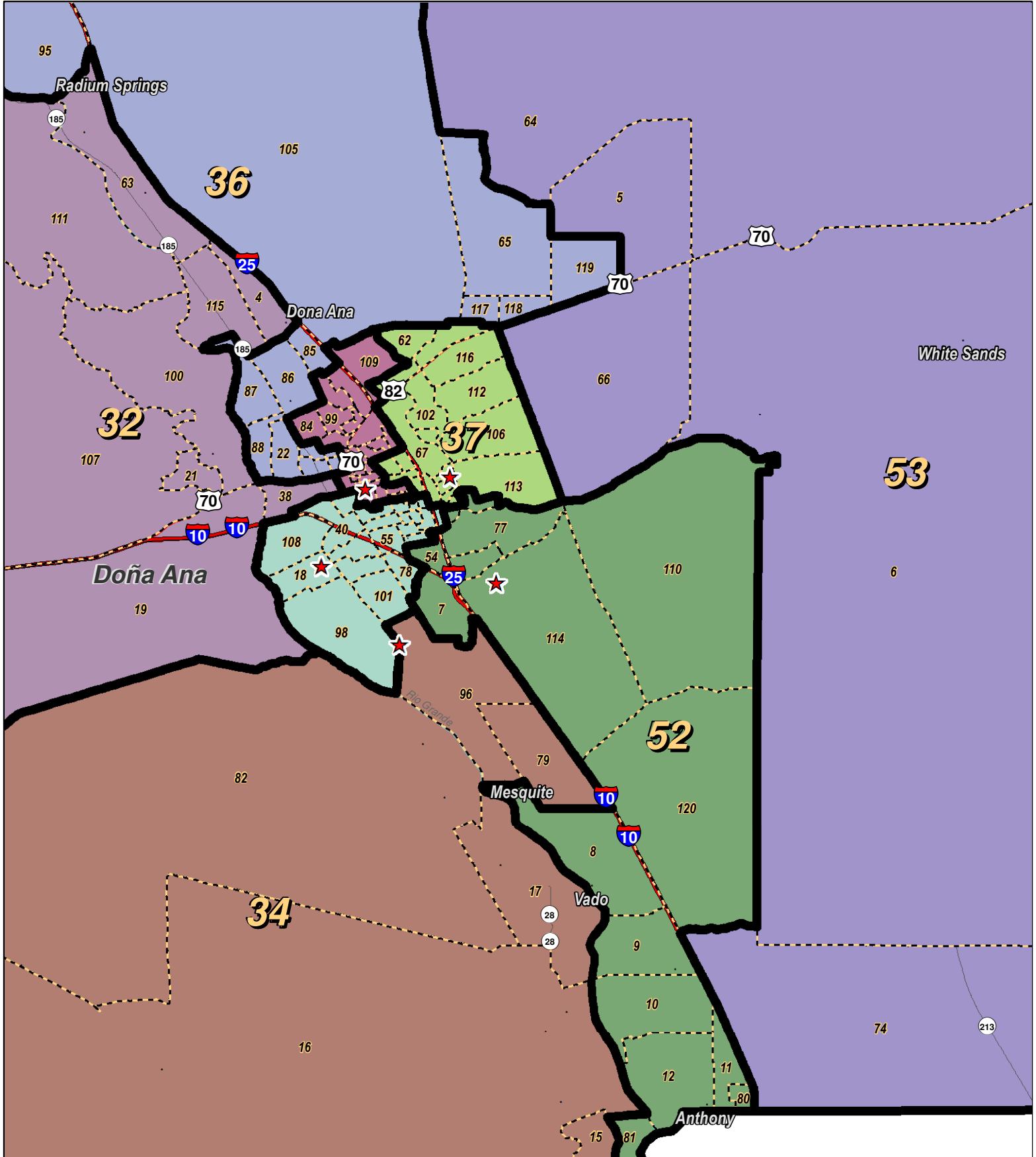
For the New Mexico Legislative Council Service



**LEGEND** Created: January 18, 2012

- ★ Legislators
- Precincts
- Counties
- ~ Rivers
- ~ Lakes / Ponds
- ~ Interstate
- ~ US Highway
- ~ State Highway

Research & Polling, Inc. distributes this map assuming no liability for any errors, omissions, or inaccuracies in the information provided regardless of the cause in reliance upon any maps.



0 1 2 3 4  
 Miles

**RESEARCH & POLLING INC.**

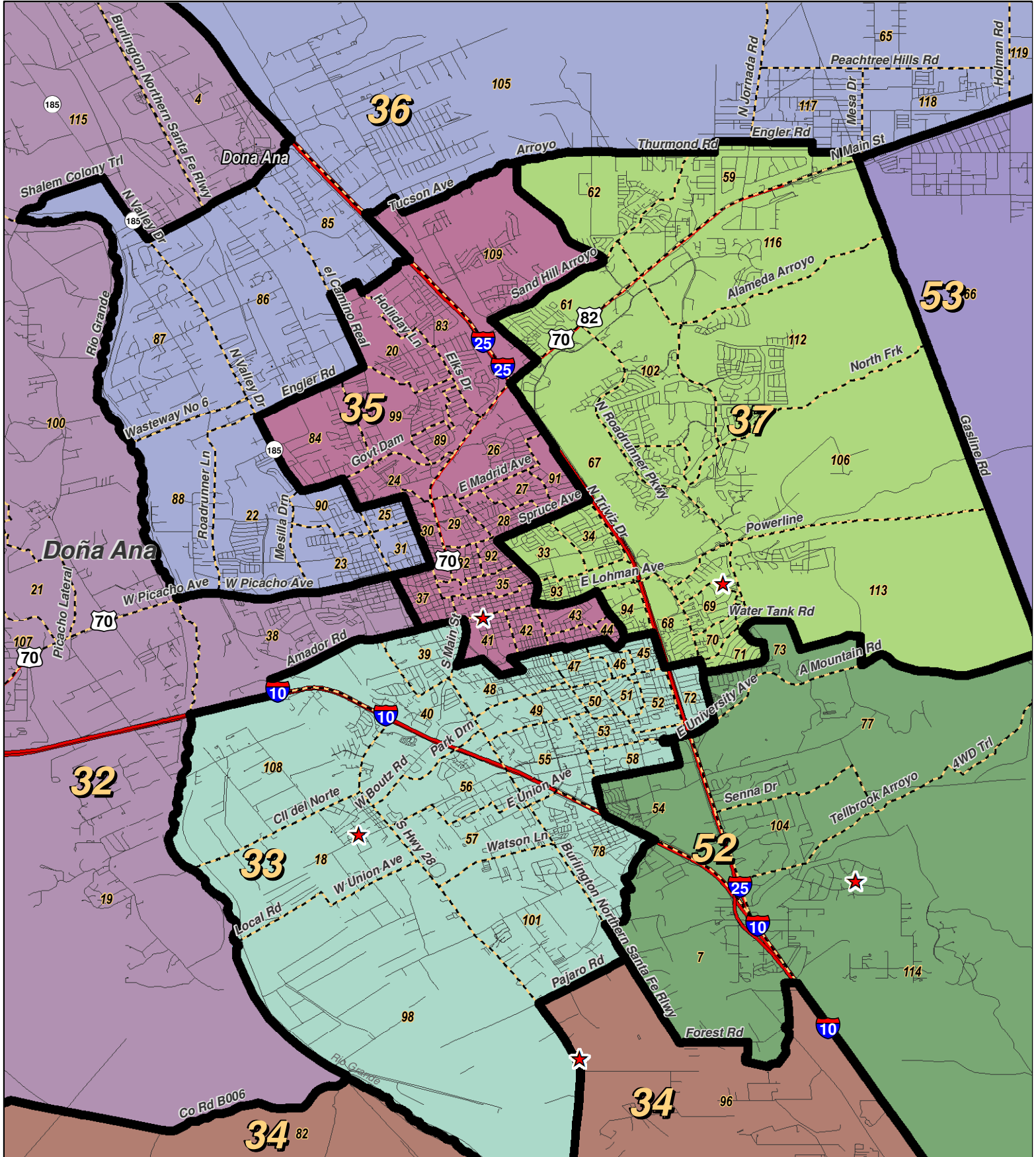
For the New Mexico Legislative Council Service



**LEGEND** Created: January 18, 2012

★ Legislators	~ Rivers	↔ Interstate
□ Precincts	☪ Lakes / Ponds	↔ US Highway
▭ Counties		~ State Highway

Research & Polling, Inc. distributes this map assuming no liability for any errors, omissions, or inaccuracies in the information provided regardless of the cause in reliance upon any maps.



0 1 2 Miles

RESEARCH & POLLING INC.

For the New Mexico Legislative Council Service

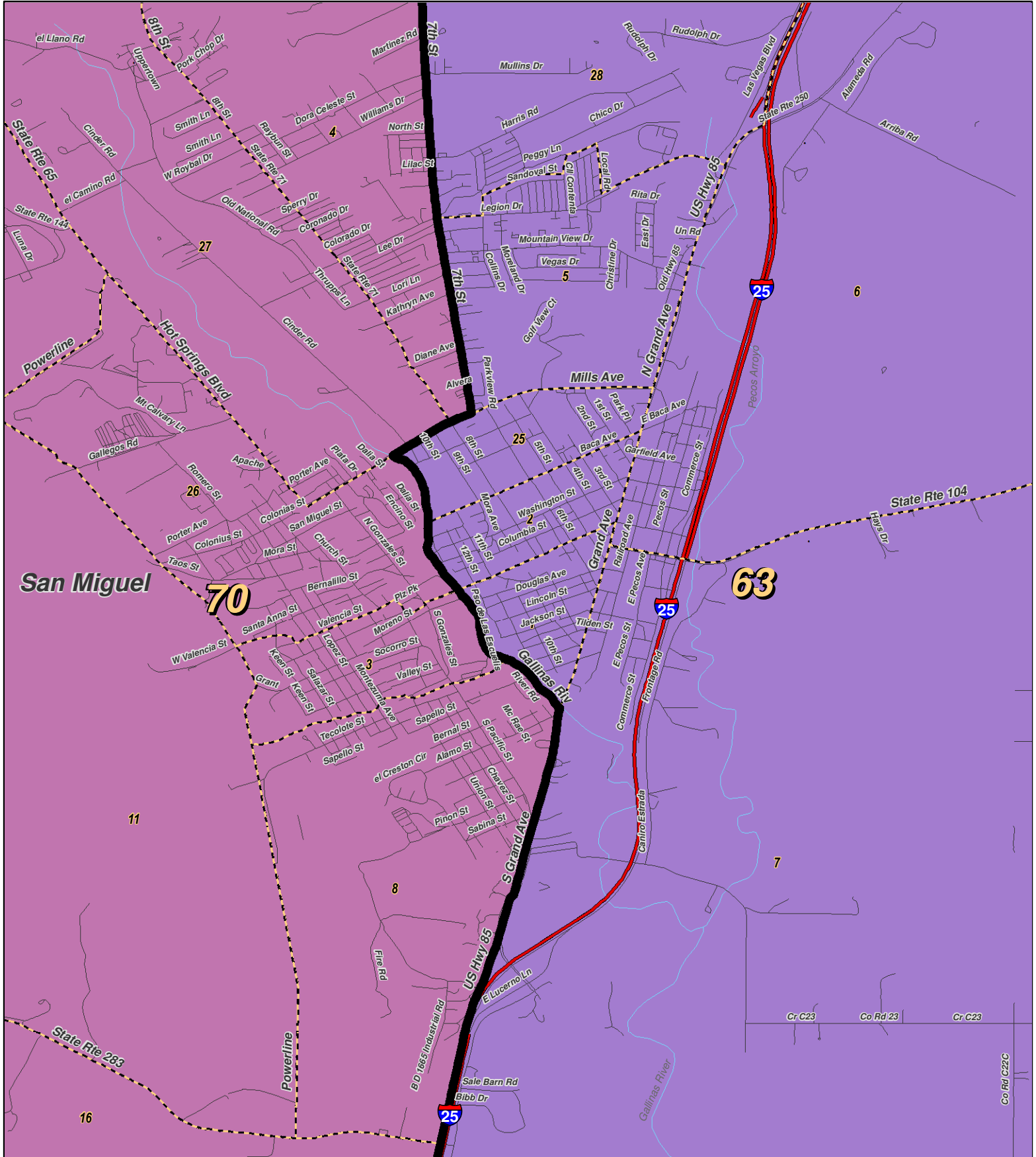


**LEGEND** Created: January 18, 2012

★ Legislators	~ Rivers	↔ Interstate
□ Precincts	☪ Lakes / Ponds	↔ US Highway
□ Counties		~ State Highway

Research & Polling, Inc. distributes this map assuming no liability for any errors, omissions, or inaccuracies in the information provided regardless of the cause in reliance upon any maps.





0 1 Miles

**RESEARCH & POLLING INC.**

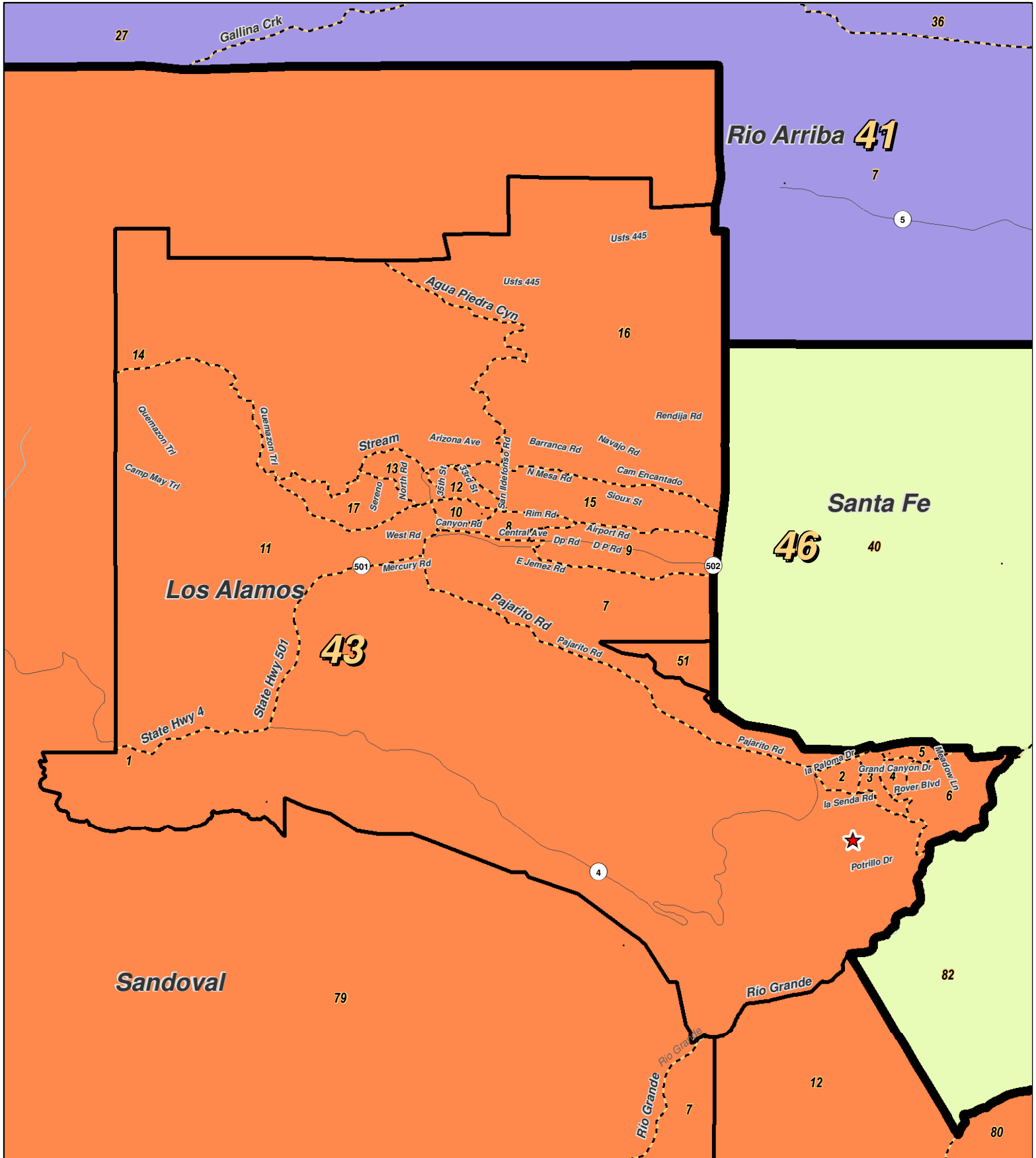
For the New Mexico Legislative Council Service



**LEGEND** Created: January 18, 2012

★ Legislators	~ Rivers	↔ Interstate
□ Precincts	☪ Lakes / Ponds	↔ US Highway
□ Counties		~ State Highway

Research & Polling, Inc. distributes this map assuming no liability for any errors, omissions, or inaccuracies in the information provided regardless of the cause in reliance upon any maps.



0 1 2 3 Miles

**RESEARCH & POLLING INC.**

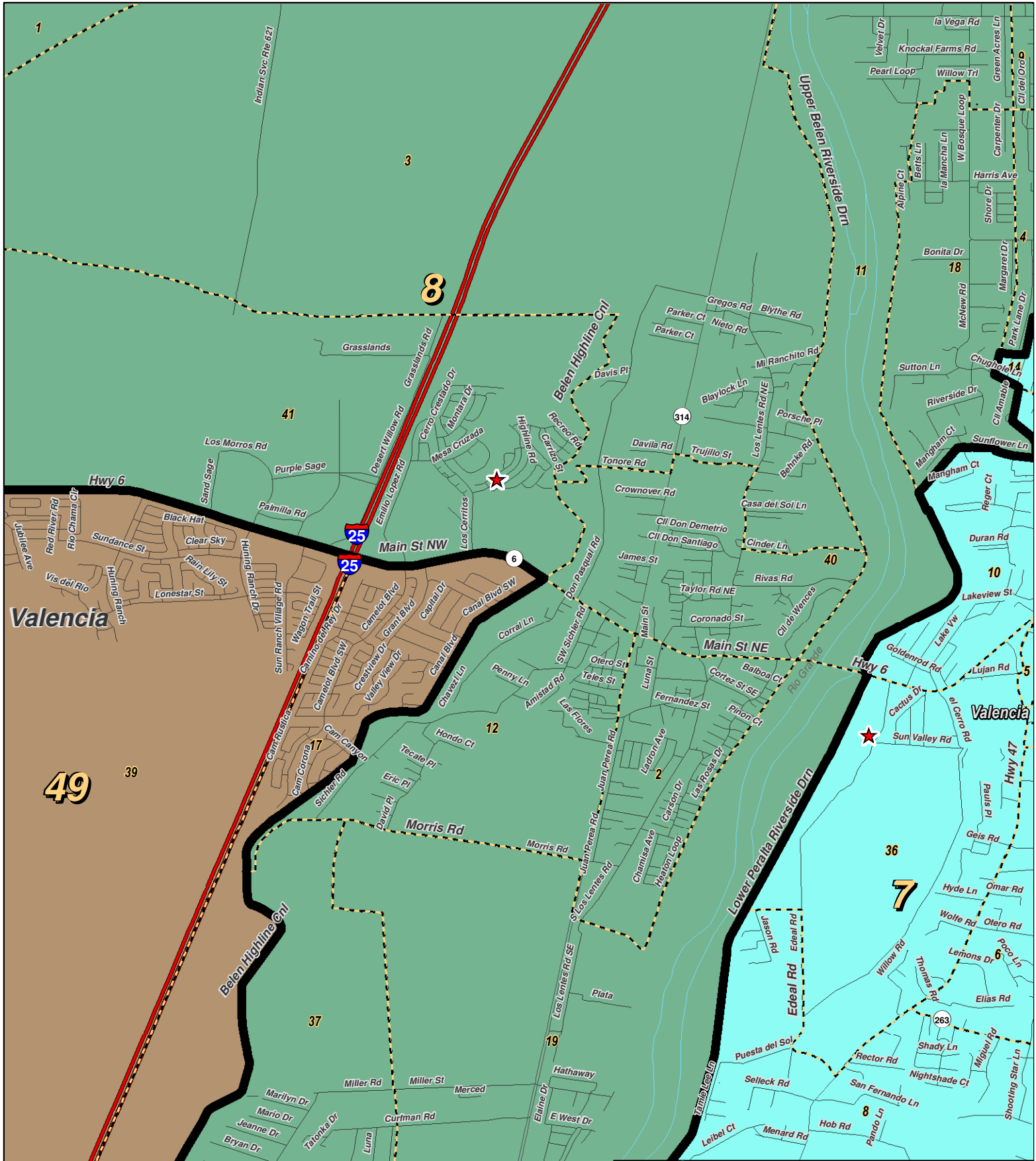
For the New Mexico Legislative Council Service



**LEGEND** Created: January 18, 2012

★ Legislators	~ Rivers	↔ Interstate
□ Precincts	☪ Lakes / Ponds	↔ US Highway
□ Counties		~ State Highway

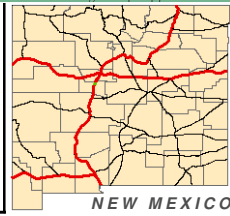
Research & Polling, Inc. distributes this map assuming no liability for any errors, omissions, or inaccuracies in the information provided regardless of the cause in reliance upon any maps.



0 1 Miles

**RESEARCH & POLLING INC.**

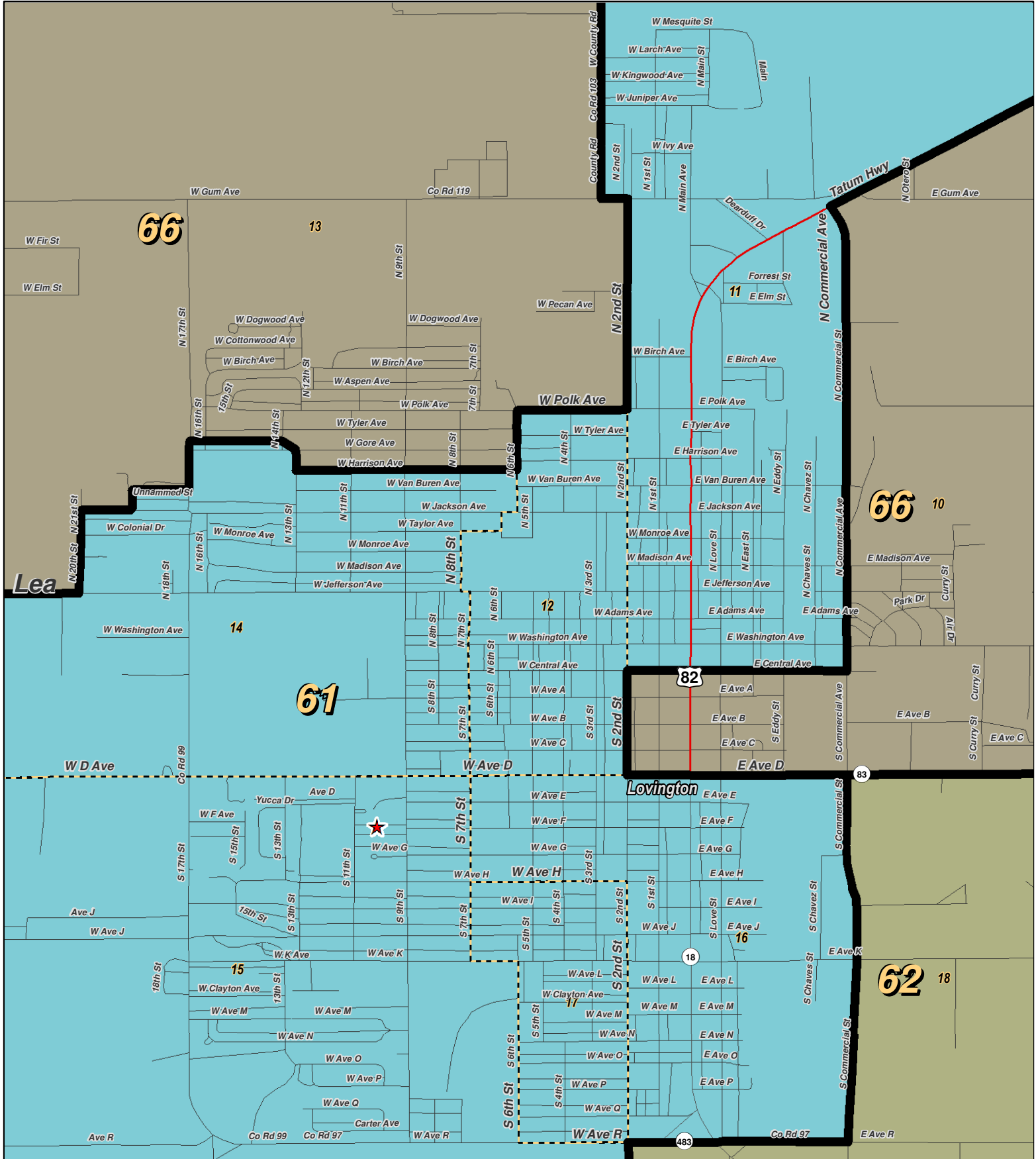
For the New Mexico Legislative Council Service



**LEGEND** Created: January 18, 2012

- ★ Legislators
- Precincts
- Counties
- ~ Rivers
- ~ Lakes / Ponds
- ~ Interstate
- ~ US Highway
- ~ State Highway

Research & Polling, Inc. distributes this map assuming no liability for any errors, omissions, or inaccuracies in the information provided regardless of the cause in reliance upon any maps.



0 0.6 Miles

**RESEARCH & POLLING INC.**

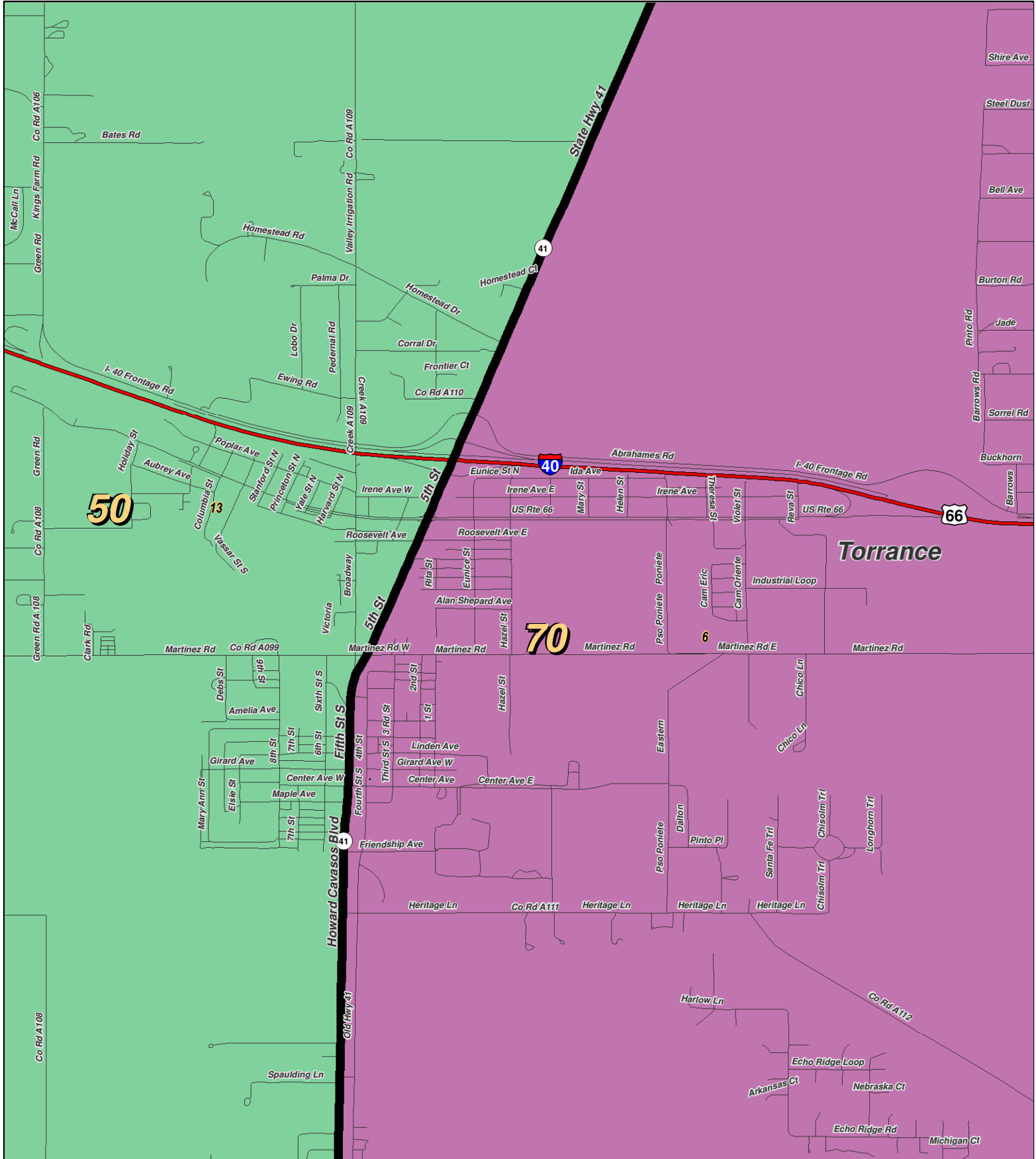
For the New Mexico Legislative Council Service



**LEGEND** Created: January 18, 2012

- ★ Legislators
- ▭ Precincts
- ▭ Counties
- ~ Rivers
- ~ Lakes / Ponds
- ~ Interstate
- ~ US Highway
- ~ State Highway

Research & Polling, Inc. distributes this map assuming no liability for any errors, omissions, or inaccuracies in the information provided regardless of the cause in reliance upon any maps.



0 0.8 Miles

**RESEARCH & POLLING INC.**

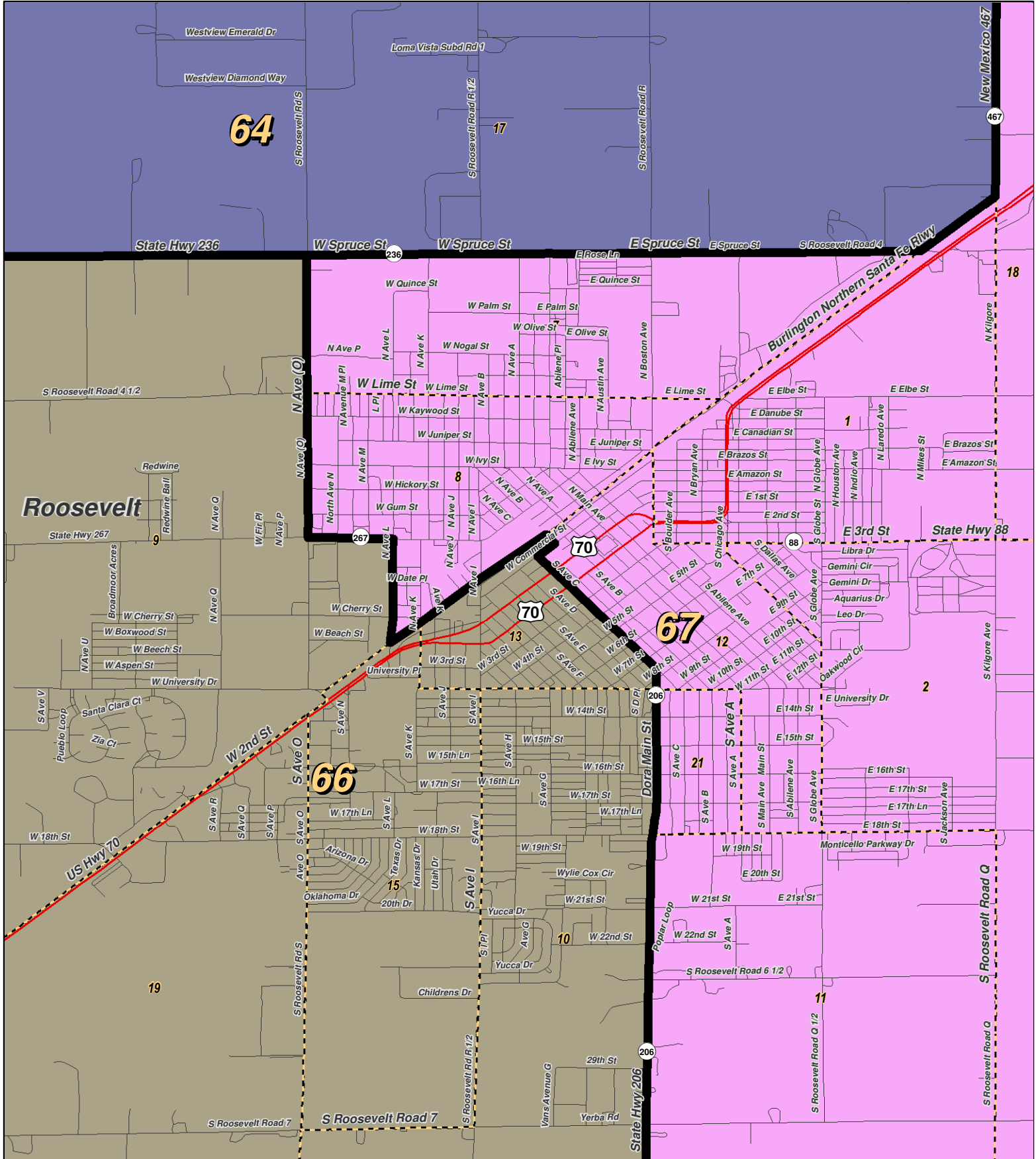
For the New Mexico Legislative Council Service



**LEGEND** Created: January 18, 2012

★ Legislators	~ Rivers	↗ Interstate
□ Precincts	☪ Lakes / Ponds	↘ US Highway
▭ Counties		~ State Highway

Research & Polling, Inc. distributes this map assuming no liability for any errors, omissions, or inaccuracies in the information provided regardless of the cause in reliance upon any maps.



0 0.75 Miles

**RESEARCH & POLLING INC.**

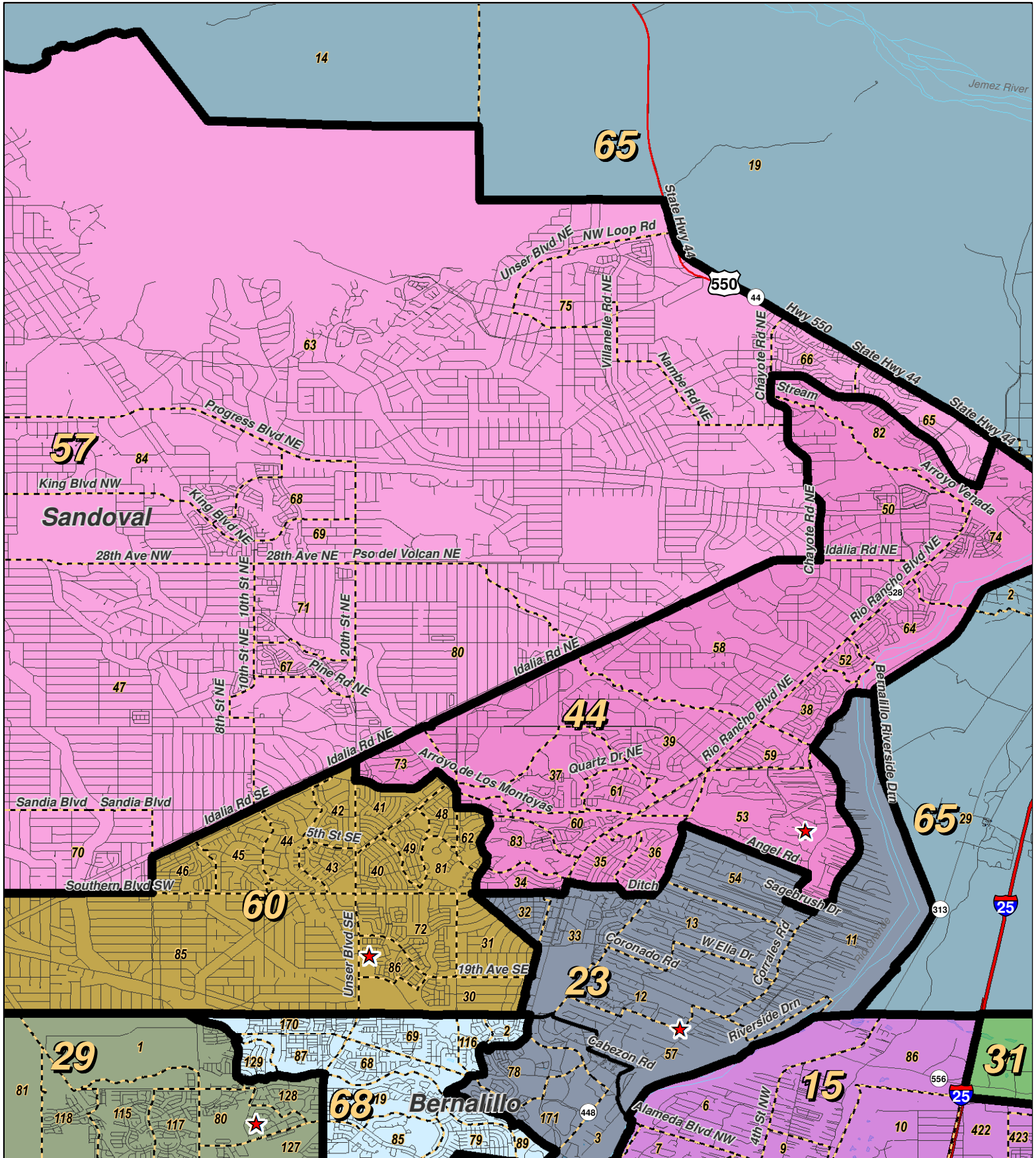
For the New Mexico Legislative Council Service



**LEGEND** Created: January 18, 2012

★ Legislators	~ Rivers	↔ Interstate
□ Precincts	☪ Lakes / Ponds	↔ US Highway
□ Counties		↔ State Highway

Research & Polling, Inc. distributes this map assuming no liability for any errors, omissions, or inaccuracies in the information provided regardless of the cause in reliance upon any maps.



0 1 2 Miles

RESEARCH & POLLING INC.

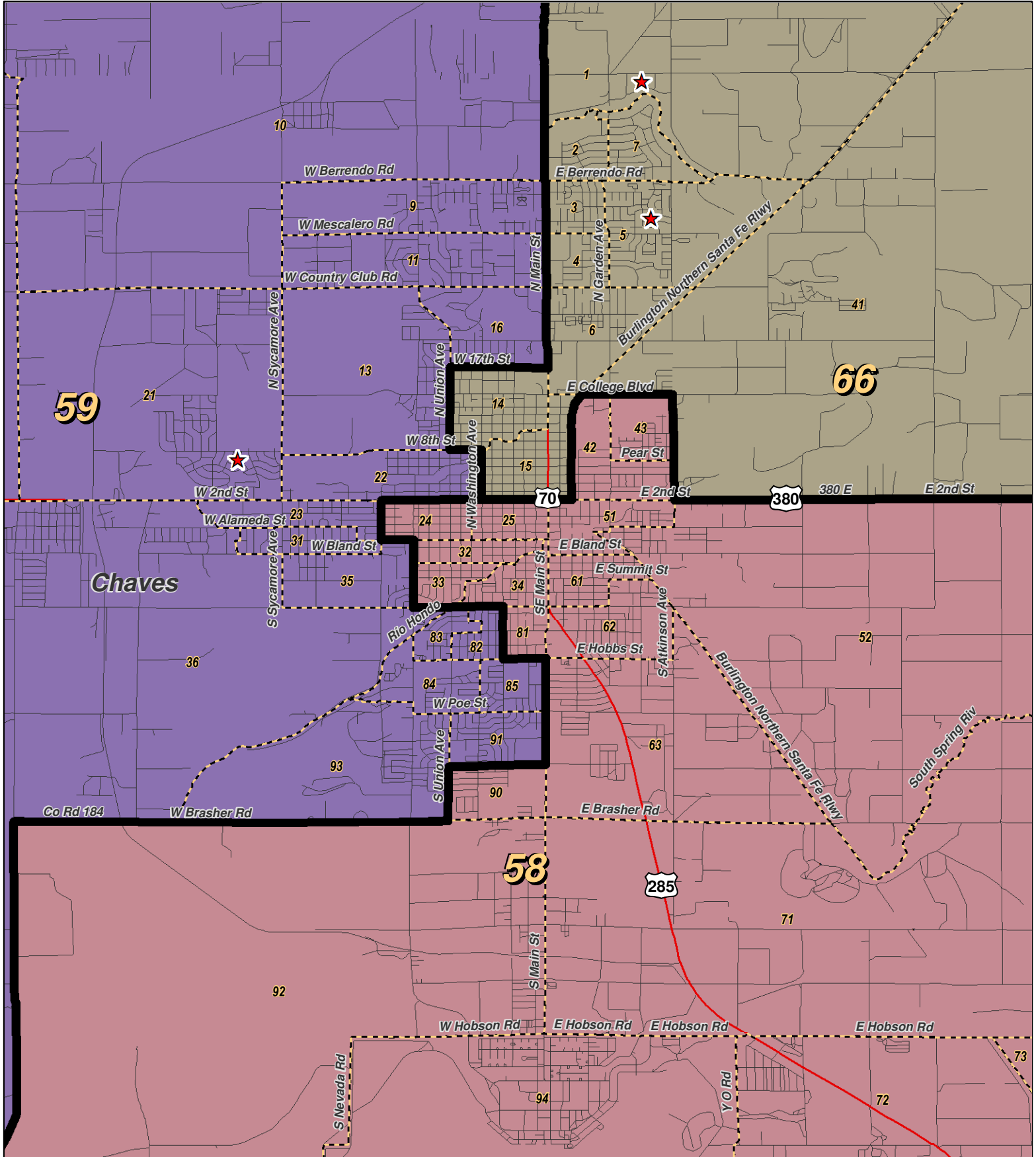
For the New Mexico Legislative Council Service



**LEGEND** Created: January 18, 2012

- ★ Legislators
- Precincts
- Counties
- ~ Rivers
- ~ Lakes / Ponds
- ~ Interstate
- ~ US Highway
- ~ State Highway

Research & Polling, Inc. distributes this map assuming no liability for any errors, omissions, or inaccuracies in the information provided regardless of the cause in reliance upon any maps.



0 1 2 Miles

**RESEARCH & POLLING INC.**

For the New Mexico Legislative Council Service

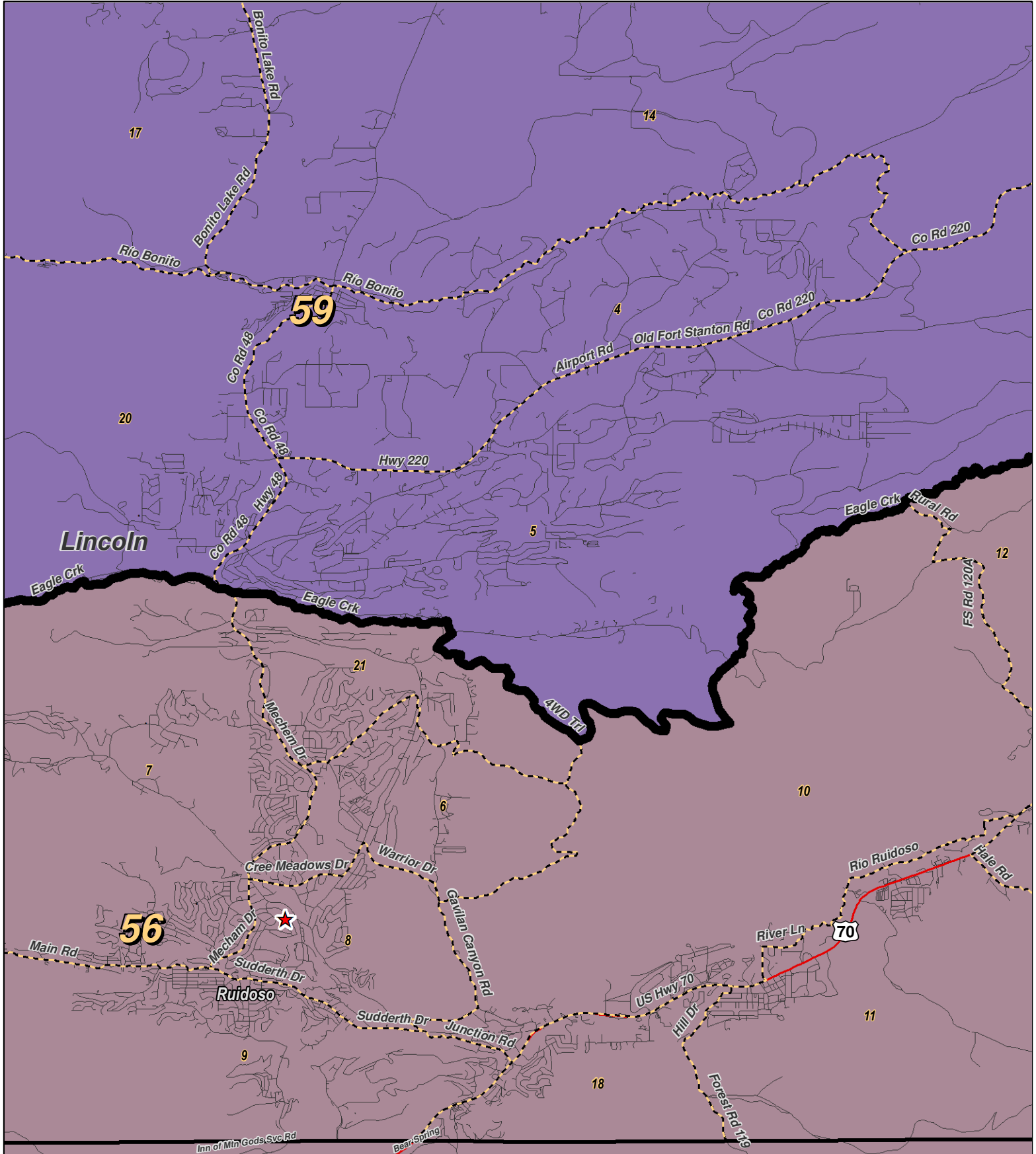


**LEGEND** Created: January 18, 2012

★ Legislators	~ Rivers	↗ Interstate
▭ Precincts	⊕ Lakes / Ponds	↔ US Highway
▭ Counties		~ State Highway

Research & Polling, Inc. distributes this map assuming no liability for any errors, omissions, or inaccuracies in the information provided regardless of the cause in reliance upon any maps.





**RESEARCH & POLLING INC.**  
 For the New Mexico Legislative Council Service

0 1 2 Miles

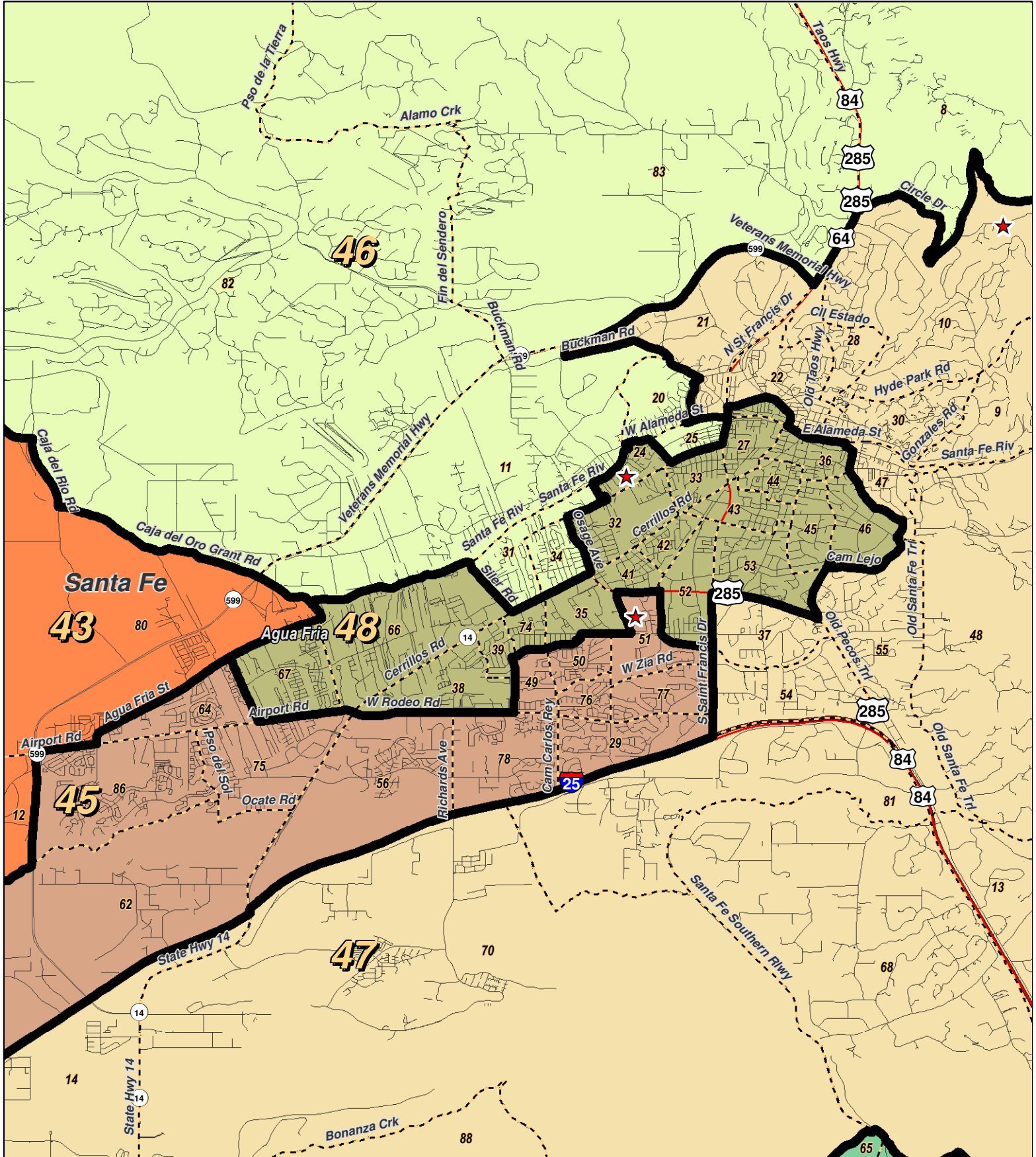
NEW MEXICO



**LEGEND** Created: January 18, 2012

- ★ Legislators
- Precincts
- Counties
- ~ Rivers
- ~ Lakes / Ponds
- ~ Interstate
- ~ US Highway
- ~ State Highway

Research & Polling, Inc. distributes this map assuming no liability for any errors, omissions, or inaccuracies in the information provided regardless of the cause in reliance upon any maps.



**RESEARCH & POLLING**  
INC.

For the New Mexico  
Legislative Council Service

0 1 2  
Miles

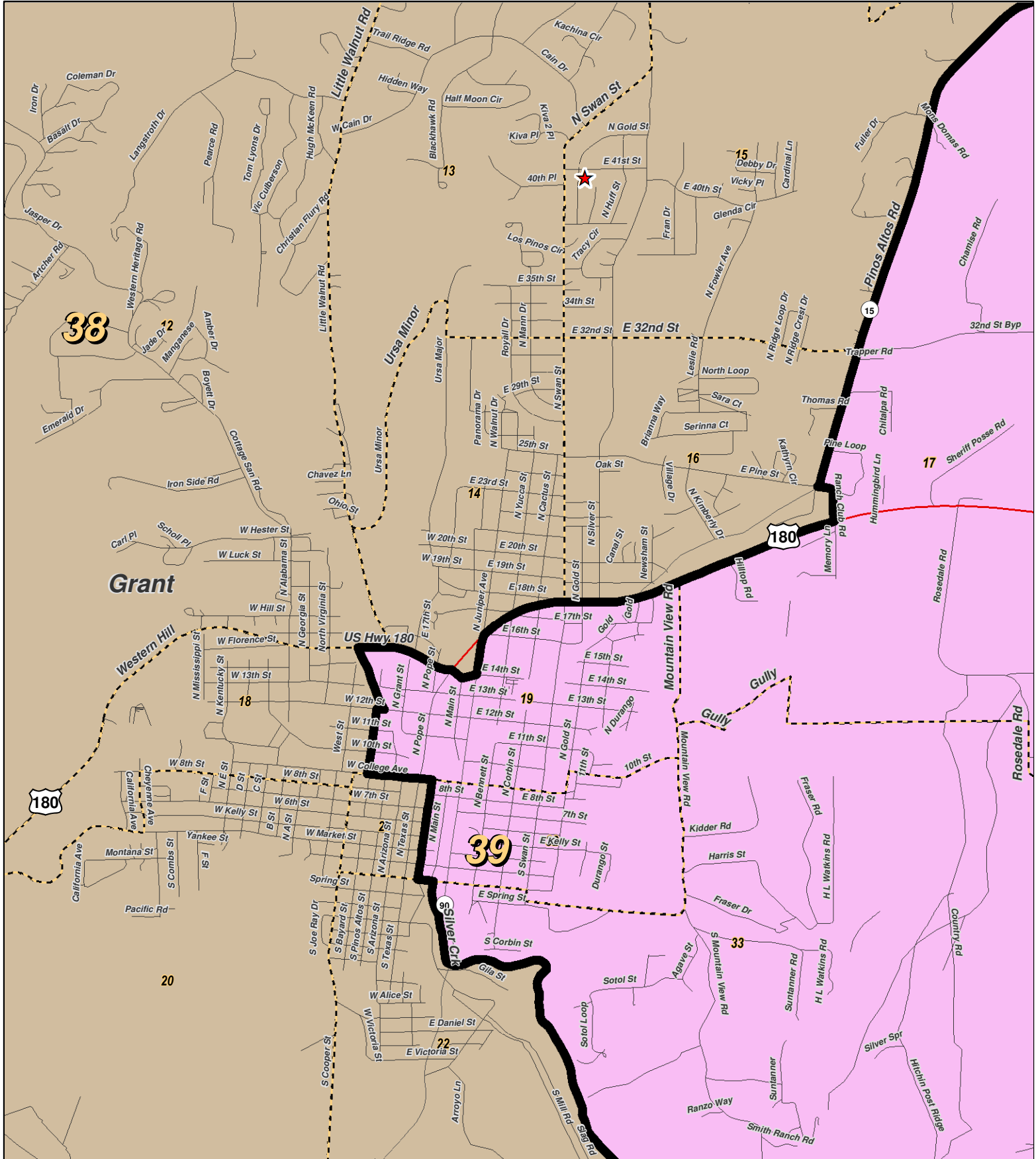
N



**LEGEND** Created: January 18, 2012

Legislators	Rivers	Interstate
Precincts	Lakes / Ponds	US Highway
Counties		State Highway

Research & Polling, Inc. distributes this map assuming no liability for any errors, omissions, or inaccuracies in the information provided regardless of the cause in reliance upon any maps.



0 0.7 Miles

**RESEARCH & POLLING INC.**

For the New Mexico Legislative Council Service



**LEGEND** Created: January 18, 2012

- ★ Legislators
- ▭ Precincts
- Counties
- ~ Rivers
- ~ Lakes / Ponds
- ≡ Interstate
- ≡ US Highway
- ≡ State Highway

Research & Polling, Inc. distributes this map assuming no liability for any errors, omissions, or inaccuracies in the information provided regardless of the cause in reliance upon any maps.



District	Pop	Deviation	Hispanic	Non-Hispanic Origin				
				White	Native American	Black	Asian	Other Races
1	29,636	219 0.7%	5,555 18.7%	19,562 66.0%	3,417 11.5%	231 0.8%	208 0.7%	663 2.2%
18+	21,840		3,415 15.6%	15,402 70.5%	2,344 10.7%	164 0.8%	165 0.8%	350 1.6%
2	28,980	-437 -1.5%	8,331 28.7%	13,150 45.4%	6,598 22.8%	184 0.6%	81 0.3%	636 2.2%
18+	20,712		5,212 25.2%	10,431 50.4%	4,555 22.0%	140 0.7%	66 0.3%	308 1.5%
3	28,852	-565 -1.9%	7,963 27.6%	17,054 59.1%	3,126 10.8%	108 0.4%	83 0.3%	518 1.8%
18+	20,673		4,996 24.2%	13,222 64.0%	2,028 9.8%	68 0.3%	71 0.3%	288 1.4%
4	29,914	497 1.7%	2,608 8.7%	5,357 17.9%	21,143 70.7%	87 0.3%	58 0.2%	661 2.2%
18+	20,350		1,458 7.2%	4,209 20.7%	14,282 70.2%	66 0.3%	48 0.2%	287 1.4%
5	28,670	-747 -2.5%	3,431 12.0%	3,058 10.7%	21,277 74.2%	111 0.4%	277 1.0%	516 1.8%
18+	20,021		2,154 10.8%	2,542 12.7%	14,783 73.8%	92 0.5%	226 1.1%	224 1.1%
6	29,516	99 0.3%	5,470 18.5%	4,012 13.6%	19,393 65.7%	115 0.4%	106 0.4%	420 1.4%
18+	21,169		4,066 19.2%	3,414 16.1%	13,328 63.0%	78 0.4%	81 0.4%	202 1.0%
7	29,216	-201 -0.7%	18,693 64.0%	9,400 32.2%	482 1.6%	194 0.7%	117 0.4%	330 1.1%
18+	20,936		12,421 59.3%	7,708 36.8%	341 1.6%	151 0.7%	97 0.5%	218 1.0%
8	29,706	289 1.0%	17,031 57.3%	11,161 37.6%	722 2.4%	350 1.2%	100 0.3%	342 1.2%
18+	22,486		12,053 53.6%	9,271 41.2%	565 2.5%	290 1.3%	84 0.4%	223 1.0%
9	28,085	-1,332 -4.5%	5,258 18.7%	2,757 9.8%	19,045 67.8%	166 0.6%	232 0.8%	627 2.2%
18+	19,114		3,491 18.3%	2,357 12.3%	12,680 66.3%	140 0.7%	175 0.9%	271 1.4%
10	29,686	269 0.9%	20,254 68.2%	7,179 24.2%	507 1.7%	965 3.3%	278 0.9%	503 1.7%
18+	21,348		13,921 65.2%	5,751 26.9%	401 1.9%	780 3.7%	227 1.1%	268 1.3%
11	29,464	47 0.2%	16,825 57.1%	10,141 34.4%	1,251 4.2%	544 1.8%	180 0.6%	523 1.8%
18+	24,128		12,846 53.2%	9,212 38.2%	1,050 4.4%	460 1.9%	169 0.7%	391 1.6%
12	29,595	178 0.6%	24,748 83.6%	3,485 11.8%	452 1.5%	409 1.4%	133 0.4%	368 1.2%
18+	20,026		16,127 80.5%	2,936 14.7%	313 1.6%	324 1.6%	103 0.5%	223 1.1%

District	Pop	Deviation	Hispanic	Non-Hispanic Origin				
				White	Native American	Black	Asian	Other Races
13	29,571	154 0.5%	23,723 80.2%	3,665 12.4%	815 2.8%	735 2.5%	251 0.8%	382 1.3%
18+	18,990		14,571 76.7%	2,884 15.2%	578 3.0%	546 2.9%	199 1.0%	212 1.1%
14	29,560	143 0.5%	24,930 84.3%	3,400 11.5%	420 1.4%	454 1.5%	64 0.2%	292 1.0%
18+	20,872		17,078 81.8%	2,896 13.9%	317 1.5%	343 1.6%	58 0.3%	180 0.9%
15	29,629	212 0.7%	12,137 41.0%	14,496 48.9%	1,097 3.7%	344 1.2%	1,001 3.4%	554 1.9%
18+	23,077		8,757 37.9%	12,076 52.3%	865 3.7%	280 1.2%	731 3.2%	368 1.6%
16	29,421	4 0.0%	18,518 62.9%	8,163 27.7%	1,143 3.9%	700 2.4%	366 1.2%	531 1.8%
18+	22,095		13,127 59.4%	6,962 31.5%	815 3.7%	556 2.5%	299 1.4%	336 1.5%
17	29,603	186 0.6%	16,219 54.8%	10,880 36.8%	1,094 3.7%	457 1.5%	446 1.5%	507 1.7%
18+	22,860		11,648 51.0%	9,448 41.3%	736 3.2%	345 1.5%	364 1.6%	319 1.4%
18	29,649	232 0.8%	10,318 34.8%	15,124 51.0%	1,535 5.2%	833 2.8%	1,064 3.6%	775 2.6%
18+	25,201		7,961 31.6%	13,742 54.5%	1,234 4.9%	714 2.8%	953 3.8%	597 2.4%
19	29,695	278 0.9%	12,486 42.0%	12,655 42.6%	1,744 5.9%	1,279 4.3%	737 2.5%	794 2.7%
18+	23,773		8,905 37.5%	11,394 47.9%	1,305 5.5%	1,025 4.3%	625 2.6%	519 2.2%
20	29,657	240 0.8%	8,746 29.5%	17,281 58.3%	821 2.8%	652 2.2%	1,490 5.0%	667 2.2%
18+	23,478		6,047 25.8%	14,823 63.1%	571 2.4%	507 2.2%	1,102 4.7%	428 1.8%
21	29,497	80 0.3%	17,553 59.5%	7,606 25.8%	1,857 6.3%	1,178 4.0%	697 2.4%	606 2.1%
18+	21,086		11,293 53.6%	6,669 31.6%	1,301 6.2%	864 4.1%	588 2.8%	371 1.8%
22	29,322	-95 -0.3%	5,824 19.9%	22,044 75.2%	353 1.2%	234 0.8%	383 1.3%	484 1.7%
18+	23,897		4,112 17.2%	18,765 78.5%	269 1.1%	174 0.7%	295 1.2%	282 1.2%
23	29,440	23 0.1%	11,143 37.8%	15,402 52.3%	1,088 3.7%	689 2.3%	492 1.7%	626 2.1%
18+	23,185		7,915 34.1%	13,138 56.7%	816 3.5%	531 2.3%	407 1.8%	378 1.6%
24	29,690	273 0.9%	9,277 31.2%	17,136 57.7%	834 2.8%	819 2.8%	879 3.0%	745 2.5%
18+	23,607		6,578 27.9%	14,595 61.8%	654 2.8%	641 2.7%	696 2.9%	443 1.9%

District	Pop	Deviation	Hispanic	Non-Hispanic Origin					Other Races
				White	Native American	Black	Asian		
25	29,701	284	11,490 38.7%	14,932 50.3%	1,198 4.0%	666 2.2%	769 2.6%	646 2.2%	
18+	24,250		8,623 35.6%	13,131 54.1%	907 3.7%	546 2.3%	618 2.5%	425 1.8%	
26	29,605	188	20,633 69.7%	5,686 19.2%	1,403 4.7%	960 3.2%	394 1.3%	529 1.8%	
18+	20,919		13,667 65.3%	4,784 22.9%	1,080 5.2%	799 3.8%	289 1.4%	300 1.4%	
27	29,652	235	7,129 24.0%	19,285 65.0%	668 2.3%	507 1.7%	1,469 5.0%	594 2.0%	
18+	22,938		4,982 21.7%	15,667 68.3%	522 2.3%	375 1.6%	1,060 4.6%	332 1.4%	
28	29,646	229	9,498 32.0%	16,537 55.8%	1,098 3.7%	970 3.3%	789 2.7%	754 2.5%	
18+	23,447		6,668 28.4%	14,222 60.7%	751 3.2%	723 3.1%	634 2.7%	449 1.9%	
29	29,560	143	13,538 45.8%	12,956 43.8%	803 2.7%	871 2.9%	648 2.2%	744 2.5%	
18+	20,216		8,488 42.0%	9,713 48.0%	550 2.7%	609 3.0%	506 2.5%	350 1.7%	
30	29,566	149	9,104 30.8%	16,454 55.7%	1,666 5.6%	932 3.2%	710 2.4%	700 2.4%	
18+	23,965		6,736 28.1%	14,211 59.3%	1,223 5.1%	766 3.2%	592 2.5%	437 1.8%	
31	29,767	350	5,635 18.9%	21,608 72.6%	455 1.5%	447 1.5%	996 3.3%	626 2.1%	
18+	24,266		4,071 16.8%	18,311 75.5%	346 1.4%	371 1.5%	786 3.2%	381 1.6%	
32	29,380	-37	17,871 60.8%	10,594 36.1%	222 0.8%	273 0.9%	150 0.5%	270 0.9%	
18+	22,222		12,207 54.9%	9,288 41.8%	180 0.8%	235 1.1%	126 0.6%	186 0.8%	
33	29,431	14	16,908 57.4%	10,570 35.9%	388 1.3%	588 2.0%	508 1.7%	469 1.6%	
18+	23,335		12,213 52.3%	9,484 40.6%	336 1.4%	470 2.0%	477 2.0%	355 1.5%	
34	29,182	-235	25,305 86.7%	3,603 12.3%	34 0.1%	81 0.3%	43 0.1%	116 0.4%	
18+	20,345		17,101 84.1%	3,041 14.9%	24 0.1%	64 0.3%	34 0.2%	81 0.4%	
35	29,347	-70	19,442 66.2%	8,703 29.7%	251 0.9%	455 1.6%	152 0.5%	344 1.2%	
18+	21,570		13,199 61.2%	7,457 34.6%	184 0.9%	374 1.7%	133 0.6%	223 1.0%	
36	29,243	-174	19,650 67.2%	8,590 29.4%	198 0.7%	344 1.2%	131 0.4%	330 1.1%	
18+	20,403		12,773 62.6%	6,927 34.0%	146 0.7%	244 1.2%	111 0.5%	202 1.0%	

District	Pop	Deviation	Hispanic	Non-Hispanic Origin				
				White	Native American	Black	Asian	Other Races
37	29,648	231 0.8%	13,268 44.8%	14,376 48.5%	233 0.8%	642 2.2%	648 2.2%	481 1.6%
18+	23,102		9,225 39.9%	12,344 53.4%	189 0.8%	511 2.2%	504 2.2%	329 1.4%
38	29,491	74 0.3%	10,155 34.4%	18,310 62.1%	260 0.9%	181 0.6%	136 0.5%	449 1.5%
18+	23,975		7,060 29.4%	16,087 67.1%	217 0.9%	144 0.6%	121 0.5%	346 1.4%
39	29,551	134 0.5%	17,975 60.8%	10,851 36.7%	173 0.6%	147 0.5%	80 0.3%	325 1.1%
18+	21,927		12,213 55.7%	9,157 41.8%	144 0.7%	113 0.5%	69 0.3%	231 1.1%
40	29,192	-225 -0.8%	18,712 64.1%	8,598 29.5%	1,451 5.0%	67 0.2%	73 0.3%	291 1.0%
18+	22,787		14,029 61.6%	7,361 32.3%	1,061 4.7%	59 0.3%	61 0.3%	216 0.9%
41	29,257	-160 -0.5%	20,991 71.7%	6,060 20.7%	1,536 5.3%	83 0.3%	134 0.5%	453 1.5%
18+	22,555		15,447 68.5%	5,495 24.4%	1,114 4.9%	65 0.3%	109 0.5%	325 1.4%
42	29,171	-246 -0.8%	16,995 58.3%	9,772 33.5%	1,678 5.8%	92 0.3%	182 0.6%	452 1.5%
18+	23,022		12,582 54.7%	8,596 37.3%	1,288 5.6%	77 0.3%	161 0.7%	318 1.4%
43	29,651	234 0.8%	10,737 36.2%	16,655 56.2%	583 2.0%	121 0.4%	1,109 3.7%	446 1.5%
18+	22,088		7,234 32.8%	13,326 60.3%	386 1.7%	93 0.4%	811 3.7%	238 1.1%
44	29,392	-25 -0.1%	9,716 33.1%	17,173 58.4%	685 2.3%	610 2.1%	459 1.6%	749 2.5%
18+	22,206		6,562 29.6%	13,883 62.5%	513 2.3%	461 2.1%	359 1.6%	428 1.9%
45	29,432	15 0.1%	18,936 64.3%	9,075 30.8%	406 1.4%	199 0.7%	452 1.5%	364 1.2%
18+	21,740		12,790 58.8%	7,912 36.4%	302 1.4%	170 0.8%	348 1.6%	218 1.0%
46	29,536	119 0.4%	16,571 56.1%	10,512 35.6%	1,704 5.8%	134 0.5%	246 0.8%	369 1.2%
18+	23,311		12,080 51.8%	9,489 40.7%	1,162 5.0%	109 0.5%	205 0.9%	266 1.1%
47	29,676	259 0.9%	10,530 35.5%	17,435 58.8%	488 1.6%	244 0.8%	478 1.6%	501 1.7%
18+	25,054		8,019 32.0%	15,651 62.5%	434 1.7%	206 0.8%	404 1.6%	340 1.4%
48	29,664	247 0.8%	17,599 59.3%	10,755 36.3%	415 1.4%	226 0.8%	202 0.7%	467 1.6%
18+	23,757		12,986 54.7%	9,734 41.0%	334 1.4%	198 0.8%	169 0.7%	336 1.4%



District	Pop	Deviation	Hispanic	Non-Hispanic Origin				
				White	Native American	Black	Asian	Other Races
49	29,482	65 0.2%	14,467 49.1%	13,230 44.9%	714 2.4%	321 1.1%	273 0.9%	477 1.6%
18+	22,658		10,168 44.9%	11,226 49.5%	484 2.1%	246 1.1%	226 1.0%	308 1.4%
50	29,502	85 0.3%	9,436 32.0%	18,737 63.5%	341 1.2%	276 0.9%	197 0.7%	515 1.7%
18+	23,115		6,375 27.6%	15,788 68.3%	251 1.1%	231 1.0%	149 0.6%	321 1.4%
51	29,413	-4 -0.0%	9,291 31.6%	17,101 58.1%	308 1.0%	1,366 4.6%	463 1.6%	884 3.0%
18+	22,586		6,328 28.0%	14,077 62.3%	227 1.0%	1,072 4.7%	381 1.7%	501 2.2%
52	29,394	-23 -0.1%	22,450 76.4%	5,962 20.3%	182 0.6%	194 0.7%	393 1.3%	213 0.7%
18+	20,495		14,548 71.0%	5,186 25.3%	139 0.7%	167 0.8%	310 1.5%	145 0.7%
53	29,682	265 0.9%	18,147 61.1%	9,849 33.2%	186 0.6%	789 2.7%	183 0.6%	528 1.8%
18+	20,492		11,288 55.1%	8,003 39.1%	153 0.7%	584 2.8%	154 0.8%	310 1.5%
54	29,374	-43 -0.1%	13,743 46.8%	14,553 49.5%	244 0.8%	370 1.3%	80 0.3%	384 1.3%
18+	21,973		9,259 42.1%	11,922 54.3%	197 0.9%	289 1.3%	64 0.3%	242 1.1%
55	29,412	-5 -0.0%	10,912 37.1%	17,432 59.3%	224 0.8%	235 0.8%	271 0.9%	338 1.1%
18+	21,961		7,174 32.7%	14,022 63.8%	167 0.8%	180 0.8%	207 0.9%	211 1.0%
56	29,216	-201 -0.7%	8,584 29.4%	16,056 55.0%	3,656 12.5%	287 1.0%	178 0.6%	455 1.6%
18+	22,450		5,776 25.7%	13,674 60.9%	2,382 10.6%	204 0.9%	144 0.6%	270 1.2%
57	29,663	246 0.8%	12,401 41.8%	14,244 48.0%	923 3.1%	883 3.0%	393 1.3%	819 2.8%
18+	19,854		7,440 37.5%	10,447 52.6%	642 3.2%	617 3.1%	292 1.5%	416 2.1%
58	29,445	28 0.1%	19,858 67.4%	8,433 28.6%	246 0.8%	565 1.9%	69 0.2%	274 0.9%
18+	20,545		12,783 62.2%	6,854 33.4%	207 1.0%	453 2.2%	58 0.3%	190 0.9%
59	29,615	198 0.7%	11,161 37.7%	17,408 58.8%	186 0.6%	331 1.1%	168 0.6%	361 1.2%
18+	22,482		7,141 31.8%	14,614 65.0%	147 0.7%	238 1.1%	130 0.6%	212 0.9%
60	29,174	-243 -0.8%	10,799 37.0%	15,587 53.4%	674 2.3%	719 2.5%	696 2.4%	699 2.4%
18+	21,168		6,915 32.7%	12,378 58.5%	460 2.2%	551 2.6%	525 2.5%	339 1.6%

District	Pop	Deviation	Hispanic	Non-Hispanic Origin				
				White	Native American	Black	Asian	Other Races
61	29,473	56 0.2%	18,646 63.3%	8,986 30.5%	202 0.7%	1,302 4.4%	53 0.2%	284 1.0%
18+	20,040		11,546 57.6%	7,218 36.0%	146 0.7%	941 4.7%	39 0.2%	150 0.7%
62	29,150	-267 -0.9%	11,544 39.6%	15,804 54.2%	236 0.8%	1,018 3.5%	227 0.8%	321 1.1%
18+	21,279		7,351 34.5%	12,599 59.2%	198 0.9%	781 3.7%	187 0.9%	163 0.8%
63	29,484	67 0.2%	16,798 57.0%	11,369 38.6%	295 1.0%	427 1.4%	236 0.8%	359 1.2%
18+	23,287		12,568 54.0%	9,614 41.3%	258 1.1%	388 1.7%	196 0.8%	263 1.1%
64	29,393	-24 -0.1%	7,465 25.4%	19,257 65.5%	182 0.6%	1,325 4.5%	445 1.5%	719 2.4%
18+	21,578		4,622 21.4%	15,135 70.1%	135 0.6%	948 4.4%	365 1.7%	373 1.7%
65	27,949	-1,468 -5.0%	7,064 25.3%	2,195 7.9%	18,327 65.6%	62 0.2%	29 0.1%	272 1.0%
18+	19,372		4,956 25.6%	1,883 9.7%	12,331 63.7%	44 0.2%	27 0.1%	131 0.7%
66	29,137	-280 -1.0%	10,542 36.2%	17,283 59.3%	195 0.7%	433 1.5%	281 1.0%	403 1.4%
18+	21,714		6,676 30.7%	14,043 64.7%	160 0.7%	337 1.6%	232 1.1%	266 1.2%
67	29,464	47 0.2%	16,492 56.0%	10,494 35.6%	198 0.7%	1,593 5.4%	181 0.6%	506 1.7%
18+	20,519		10,451 50.9%	8,345 40.7%	158 0.8%	1,125 5.5%	158 0.8%	282 1.4%
68	29,467	50 0.2%	12,339 41.9%	14,081 47.8%	814 2.8%	867 2.9%	602 2.0%	764 2.6%
18+	21,199		8,028 37.9%	11,069 52.2%	582 2.7%	645 3.0%	453 2.1%	422 2.0%
69	28,810	-607 -2.1%	6,003 20.8%	3,640 12.6%	18,538 64.3%	162 0.6%	85 0.3%	382 1.3%
18+	20,577		4,251 20.7%	3,140 15.3%	12,776 62.1%	140 0.7%	59 0.3%	211 1.0%
70	29,685	268 0.9%	19,832 66.8%	8,851 29.8%	287 1.0%	259 0.9%	121 0.4%	335 1.1%
18+	22,839		14,575 63.8%	7,493 32.8%	238 1.0%	211 0.9%	84 0.4%	238 1.0%
<b>Totals</b>	2,059,179	<b>Ideal:</b> 29,417	953,403 46.3%	833,810 40.5%	175,368 8.5%	35,462 1.7%	26,305 1.3%	34,831 1.1%
18+	1,540,507		651,326 42.3%	697,848 45.3%	121,962 7.9%	27,453 1.8%	20,956 1.4%	20,962 1.0%

**District Profile**

District	Total Population	Deviation		Total Adult Native American	Adult Hispanic	Adult Non-Hispanic			Performance Measure		Registered Voters				
						White	American	Black	Dem	Rep	Total	% Dem	% Rep	% DTS	% Other
1	29,636	219	0.7%	12.5%	15.6%	70.5%	10.7%	0.8%	24.9%	75.1%	17,200	25.0%	57.3%	14.8%	2.9%
2	28,980	-437	-1.5%	24.0%	25.2%	50.4%	22.0%	0.7%	30.8%	69.2%	12,925	30.4%	49.5%	17.5%	2.5%
3	28,852	-565	-1.9%	11.8%	24.2%	64.0%	9.8%	0.3%	27.9%	72.1%	14,112	27.7%	52.2%	17.0%	3.1%
4	29,914	497	1.7%	72.5%	7.2%	20.7%	70.2%	0.3%	52.8%	47.2%	14,941	48.3%	31.6%	18.0%	2.0%
5	28,670	-747	-2.5%	76.4%	10.8%	12.7%	73.8%	0.5%	70.2%	29.8%	15,687	64.6%	17.5%	16.3%	1.7%
6	29,516	99	0.3%	65.1%	19.2%	16.1%	63.0%	0.4%	69.2%	30.8%	15,583	66.4%	16.9%	14.6%	2.1%
7	29,216	-201	-0.7%	3.6%	59.3%	36.8%	1.6%	0.7%	50.8%	49.2%	13,719	49.0%	31.8%	16.0%	3.1%
8	29,706	289	1.0%	4.2%	53.6%	41.2%	2.5%	1.3%	49.0%	51.0%	16,611	49.5%	33.9%	13.5%	3.1%
9	28,085	-1,332	-4.5%	70.0%	18.3%	12.3%	66.3%	0.7%	70.1%	29.9%	13,269	63.0%	17.8%	17.6%	1.6%
10	29,686	269	0.9%	3.7%	65.2%	26.9%	1.9%	3.7%	64.0%	36.0%	12,944	55.8%	22.0%	19.2%	3.0%
11	29,464	47	0.2%	6.3%	53.2%	38.2%	4.4%	1.9%	73.9%	26.1%	20,855	60.6%	17.2%	17.7%	4.6%
12	29,595	178	0.6%	3.2%	80.5%	14.7%	1.6%	1.6%	66.8%	33.2%	11,388	59.6%	18.8%	18.9%	2.7%
13	29,571	154	0.5%	4.9%	76.7%	15.2%	3.0%	2.9%	64.5%	35.5%	10,339	53.8%	20.4%	22.5%	3.2%
14	29,560	143	0.5%	3.2%	81.8%	13.9%	1.5%	1.6%	74.2%	25.8%	13,894	63.2%	15.6%	18.4%	2.8%
15	29,629	212	0.7%	5.3%	37.9%	52.3%	3.7%	1.2%	50.1%	49.9%	19,533	45.2%	36.8%	15.0%	3.1%
16	29,421	4	0.0%	5.6%	59.4%	31.5%	3.7%	2.5%	58.9%	41.1%	17,296	53.2%	27.5%	16.1%	3.2%
17	29,603	186	0.6%	4.9%	51.0%	41.3%	3.2%	1.5%	62.4%	37.6%	17,981	54.9%	25.9%	15.6%	3.6%
18	29,649	232	0.8%	6.8%	31.6%	54.5%	4.9%	2.8%	76.7%	23.3%	22,225	57.2%	16.2%	20.5%	6.2%
19	29,695	278	0.9%	8.0%	37.5%	47.9%	5.5%	4.3%	68.9%	31.1%	19,097	55.4%	20.9%	18.4%	5.3%
20	29,657	240	0.8%	3.7%	25.8%	63.1%	2.4%	2.2%	43.4%	56.6%	19,207	37.4%	43.0%	16.3%	3.4%
21	29,497	80	0.3%	8.6%	53.6%	31.6%	6.2%	4.1%	57.7%	42.3%	12,938	47.6%	25.8%	22.1%	4.5%
22	29,322	-95	-0.3%	2.1%	17.2%	78.5%	1.1%	0.7%	42.8%	57.2%	22,297	35.8%	44.9%	16.0%	3.3%
23	29,440	23	0.1%	5.1%	34.1%	56.7%	3.5%	2.3%	49.2%	50.8%	19,876	43.5%	37.6%	15.5%	3.4%
24	29,690	273	0.9%	4.5%	27.9%	61.8%	2.8%	2.7%	47.6%	52.4%	20,166	42.4%	38.9%	15.6%	3.2%
25	29,701	284	1.0%	5.8%	35.6%	54.1%	3.7%	2.3%	58.6%	41.4%	21,352	50.5%	30.1%	15.8%	3.6%
26	29,605	188	0.6%	6.9%	65.3%	22.9%	5.2%	3.8%	59.6%	40.4%	11,226	52.5%	24.7%	19.4%	3.4%
27	29,652	235	0.8%	3.1%	21.7%	68.3%	2.3%	1.6%	39.6%	60.4%	21,814	35.1%	48.1%	13.8%	3.1%
28	29,646	229	0.8%	4.9%	28.4%	60.7%	3.2%	3.1%	46.7%	53.3%	19,667	41.9%	38.9%	16.0%	3.2%
29	29,560	143	0.5%	4.4%	42.0%	48.0%	2.7%	3.0%	45.2%	54.8%	15,890	40.7%	40.7%	15.5%	3.1%
30	29,566	149	0.5%	6.7%	28.1%	59.3%	5.1%	3.2%	47.2%	52.8%	20,055	41.8%	37.9%	16.4%	3.8%

**NM House**  
**HD\_188080.4\_Executive\_Alternative\_3**  
**(Modified - Court Adopted January 2012)**

**2010 Census**  
**Redistricting**

**District Profile**

District	Total Population	Deviation		Total Adult Native American	Adult Hispanic	Adult Non-Hispanic			Performance Measure		Registered Voters				
						White	American	Black	Dem	Rep	Total	% Dem	% Rep	% DTS	% Other
31	29,767	350	1.2%	2.3%	16.8%	75.5%	1.4%	1.5%	41.0%	59.0%	23,480	35.2%	47.2%	14.6%	3.0%
32	29,380	-37	-0.1%	2.1%	54.9%	41.8%	0.8%	1.1%	49.6%	50.4%	14,002	47.9%	32.1%	17.2%	2.8%
33	29,431	14	0.0%	3.3%	52.3%	40.6%	1.4%	2.0%	57.4%	42.6%	17,816	49.2%	27.0%	19.9%	3.9%
34	29,182	-235	-0.8%	1.0%	84.1%	14.9%	0.1%	0.3%	64.9%	35.1%	11,212	61.9%	18.6%	17.7%	1.8%
35	29,347	-70	-0.2%	3.0%	61.2%	34.6%	0.9%	1.7%	58.0%	42.0%	15,648	52.5%	26.6%	17.3%	3.6%
36	29,243	-174	-0.6%	2.6%	62.6%	34.0%	0.7%	1.2%	52.1%	47.9%	13,580	48.1%	30.2%	18.6%	3.1%
37	29,648	231	0.8%	2.1%	39.9%	53.4%	0.8%	2.2%	49.4%	50.6%	17,376	41.9%	35.1%	19.2%	3.8%
38	29,491	74	0.3%	2.8%	29.4%	67.1%	0.9%	0.6%	49.5%	50.5%	19,706	49.2%	32.8%	16.0%	2.0%
39	29,551	134	0.5%	2.4%	55.7%	41.8%	0.7%	0.5%	57.1%	42.9%	16,249	60.1%	25.1%	12.9%	1.9%
40	29,192	-225	-0.8%	6.9%	61.6%	32.3%	4.7%	0.3%	64.3%	35.7%	20,175	70.5%	20.0%	8.3%	1.1%
41	29,257	-160	-0.5%	7.3%	68.5%	24.4%	4.9%	0.3%	73.2%	26.8%	18,506	78.0%	11.1%	8.6%	2.3%
42	29,171	-246	-0.8%	7.9%	54.7%	37.3%	5.6%	0.3%	77.3%	22.7%	20,395	69.8%	13.9%	12.9%	3.4%
43	29,651	234	0.8%	2.9%	32.8%	60.3%	1.7%	0.4%	49.6%	50.4%	18,412	43.6%	34.7%	18.8%	2.8%
44	29,392	-25	-0.1%	4.0%	29.6%	62.5%	2.3%	2.1%	42.1%	57.9%	18,950	37.7%	43.0%	15.1%	4.2%
45	29,432	15	0.1%	3.0%	58.8%	36.4%	1.4%	0.8%	71.6%	28.4%	15,307	65.8%	15.6%	16.7%	1.9%
46	29,536	119	0.4%	7.2%	51.8%	40.7%	5.0%	0.5%	72.9%	27.1%	18,356	67.4%	14.8%	15.7%	2.1%
47	29,676	259	0.9%	3.2%	32.0%	62.5%	1.7%	0.8%	73.3%	26.7%	22,155	64.1%	15.6%	17.9%	2.4%
48	29,664	247	0.8%	3.5%	54.7%	41.0%	1.4%	0.8%	78.2%	21.8%	18,724	69.0%	10.7%	17.3%	2.9%
49	29,482	65	0.2%	3.9%	44.9%	49.5%	2.1%	1.1%	49.1%	50.9%	18,157	46.7%	36.3%	13.7%	3.2%
50	29,502	85	0.3%	2.6%	27.6%	68.3%	1.1%	1.0%	57.1%	42.9%	19,901	49.6%	31.1%	16.1%	3.1%
51	29,413	-4	-0.0%	2.6%	28.0%	62.3%	1.0%	4.7%	37.4%	62.6%	16,106	34.2%	47.3%	17.6%	0.9%
52	29,394	-23	-0.1%	1.6%	71.0%	25.3%	0.7%	0.8%	58.0%	42.0%	11,781	49.2%	24.8%	22.8%	3.1%
53	29,682	265	0.9%	2.0%	55.1%	39.1%	0.7%	2.8%	45.4%	54.6%	8,341	41.3%	31.6%	24.5%	2.6%
54	29,374	-43	-0.1%	2.4%	42.1%	54.3%	0.9%	1.3%	39.3%	60.7%	15,277	43.9%	39.9%	15.2%	0.9%
55	29,412	-5	-0.0%	2.0%	32.7%	63.8%	0.8%	0.8%	37.5%	62.5%	16,597	46.8%	40.2%	11.8%	1.1%
56	29,216	-201	-0.7%	12.5%	25.7%	60.9%	10.6%	0.9%	37.4%	62.6%	15,735	33.1%	47.6%	17.3%	2.1%
57	29,663	246	0.8%	5.1%	37.5%	52.6%	3.2%	3.1%	43.3%	56.7%	14,143	39.9%	41.3%	14.9%	3.9%
58	29,445	28	0.1%	2.5%	62.2%	33.4%	1.0%	2.2%	47.2%	52.8%	11,412	44.9%	34.7%	17.3%	3.1%
59	29,615	198	0.7%	1.7%	31.8%	65.0%	0.7%	1.1%	32.1%	67.9%	17,886	28.6%	55.9%	12.7%	2.8%
60	29,174	-243	-0.8%	3.6%	32.7%	58.5%	2.2%	2.6%	41.7%	58.3%	17,291	38.6%	42.9%	14.0%	4.5%

**District Profile**

District	Total Population	Deviation		Total Adult Native American	Adult Hispanic	Adult Non-Hispanic			Performance Measure		Registered Voters				
						White	American	Black	Dem	Rep	Total	% Dem	% Rep	% DTS	% Other
61	29,473	56	0.2%	1.8%	57.6%	36.0%	0.7%	4.7%	37.6%	62.4%	10,655	40.5%	40.8%	18.4%	0.3%
62	29,150	-267	-0.9%	1.9%	34.5%	59.2%	0.9%	3.7%	24.4%	75.6%	14,015	27.7%	56.3%	15.6%	0.4%
63	29,484	67	0.2%	2.9%	54.0%	41.3%	1.1%	1.7%	53.9%	46.1%	20,510	63.0%	25.3%	9.8%	1.9%
64	29,393	-24	-0.1%	1.6%	21.4%	70.1%	0.6%	4.4%	24.5%	75.5%	14,192	30.1%	56.5%	13.1%	0.3%
65	27,949	-1,468	-5.0%	65.8%	25.6%	9.7%	63.7%	0.2%	77.1%	22.9%	14,020	72.1%	11.8%	13.7%	2.3%
66	29,137	-280	-1.0%	1.9%	30.7%	64.7%	0.7%	1.6%	29.3%	70.7%	15,157	30.1%	54.7%	13.0%	2.2%
67	29,464	47	0.2%	2.7%	50.9%	40.7%	0.8%	5.5%	44.2%	55.8%	11,085	44.9%	35.5%	18.4%	1.1%
68	29,467	50	0.2%	4.4%	37.9%	52.2%	2.7%	3.0%	42.7%	57.3%	18,333	39.6%	42.0%	15.3%	3.2%
69	28,810	-607	-2.1%	65.1%	20.7%	15.3%	62.1%	0.7%	69.0%	31.0%	14,364	67.9%	16.5%	13.3%	2.3%
70	29,685	268	0.9%	3.3%	63.8%	32.8%	1.0%	0.9%	65.0%	35.0%	20,121	65.2%	21.3%	10.7%	2.8%
<b>NM</b>	<b>2,059,179</b>	<b>Ideal:</b>	<b>29,417</b>	<b>9.6%</b>	<b>42.3%</b>	<b>45.3%</b>	<b>7.9%</b>	<b>1.8%</b>	<b>53.0%</b>	<b>47.0%</b>	<b>1,159,215</b>	<b>49.3%</b>	<b>31.9%</b>	<b>15.9%</b>	<b>2.9%</b>



**NM House: HD\_188080.4\_Executive\_Alternative\_3  
(Modified - Court Adopted January 2012)**

District Definitions by County and Precinct

REPRESENTATIVE DISTRICT ONE.--Representative district one is composed of San Juan county precincts 28, 29, 31 through 34, 39, 41, 42, 44, 46 through 49, 57 through 59 and 67.

REPRESENTATIVE DISTRICT TWO.--Representative district two is composed of San Juan county precincts 35 through 38, 40, 43, 45, 50 through 56 and 70.

REPRESENTATIVE DISTRICT THREE.--Representative district three is composed of San Juan county precincts 60 through 66, 68, 69 and 71 through 77.

REPRESENTATIVE DISTRICT FOUR.--Representative district four is composed of San Juan county precincts 1 through 7, 20 through 27 and 30.

REPRESENTATIVE DISTRICT FIVE.--Representative district five is composed of McKinley county precincts 5, 7 through 10, 13, 19, 23, 35, 36, 43, 44, 46 through 49, 55 and 56; and San Juan county precincts 10 through 14, 17 and 18.

REPRESENTATIVE DISTRICT SIX.--Representative district six is composed of Cibola county precincts 1, 5, 7, 8 and 13 through 15; and McKinley county precincts 15, 17, 18, 24 through 30 and 52 through 54.

REPRESENTATIVE DISTRICT SEVEN.--Representative district seven is composed of Valencia county precincts 5, 6, 8, 10, 14 through 16, 21, 22, 24, 28, 32, 34 and 36.

REPRESENTATIVE DISTRICT EIGHT.--Representative district eight is composed of Valencia county precincts 1 through 4, 7, 9, 11, 12, 18, 19, 23, 25, 26, 31, 35, 37, 40 and 41.

REPRESENTATIVE DISTRICT NINE.--Representative district nine is composed of McKinley county precincts 1 through 4, 6, 20 through 22, 31 through 34, 37 through 42, 45, 50 and 57 through 59; and San Juan county precincts 8 and 9.

REPRESENTATIVE DISTRICT TEN.--Representative district ten is composed of Bernalillo county precincts 90 through 92, 94 through 99, 103 through 106, 144, 257, 258 and 278.

REPRESENTATIVE DISTRICT ELEVEN.--Representative district eleven is composed of Bernalillo county precincts 121 through 125, 131 through 133, 150 through 154, 161 through 166, 185 through 187, 196, 197, 211, 212, 217 and 221.

REPRESENTATIVE DISTRICT TWELVE.--Representative district twelve is composed of Bernalillo county precincts 43, 44, 49, 71 through 77, 139, 142 and 143.

REPRESENTATIVE DISTRICT THIRTEEN.--Representative district thirteen is composed of Bernalillo county precincts 41, 42, 52 through 54, 59, 60, 138, 140 and 141.

REPRESENTATIVE DISTRICT FOURTEEN.--Representative district fourteen is composed of Bernalillo county precincts 32, 33, 45 through 48, 50, 51, 61 through 67, 109, 135 and 225.

REPRESENTATIVE DISTRICT FIFTEEN.--Representative district fifteen is composed of Bernalillo county precincts 4 through 10, 12, 13, 83, 86, 108, 418, 419, 422, 423, 448 and 601.

REPRESENTATIVE DISTRICT SIXTEEN.--Representative district sixteen is composed of Bernalillo county precincts 21 through 23, 25 through 30 and 35 through 40.

REPRESENTATIVE DISTRICT SEVENTEEN.--Representative district seventeen is composed of Bernalillo county precincts 11, 14 through 18, 180 through 184, 191 through 195, 347, 410, 438 and 455.

REPRESENTATIVE DISTRICT EIGHTEEN.--Representative district eighteen is composed of Bernalillo county precincts 101, 102, 107, 214 through 216, 223, 224, 226, 241 through 246, 251 through 253, 341 through 346, 351, 352 and 354 through 358.

REPRESENTATIVE DISTRICT NINETEEN.--Representative district nineteen is composed of Bernalillo county precincts 254 through 256, 271 through 275, 281 through 285, 287, 311, 312, 315, 317, 321 through 323, 353 and 381 through 385.

REPRESENTATIVE DISTRICT TWENTY.--Representative district twenty is composed of Bernalillo county precincts 289, 290, 294 through 296, 299, 301 through 304, 324, 328, 331 through 333, 550, 552, 554, 555, 571 and 572.

REPRESENTATIVE DISTRICT TWENTY-ONE.--Representative district twenty-one is composed of Bernalillo county precincts 286, 291 through 293, 297, 318, 326, 327, 329, 330, 477 and 478.

REPRESENTATIVE DISTRICT TWENTY-TWO.--Representative district twenty-two is composed of Bernalillo county precincts 527, 553, 556 through 559, 566, 570, 573 and 603; Sandoval county precincts 5, 6, 28, 55, 56 and 76; and Santa Fe county precincts 15, 73 and 84.

REPRESENTATIVE DISTRICT TWENTY-THREE.--Representative district twenty-three is composed of Bernalillo county precincts 3, 20, 78, 84, 110, 111, 114 and 171; and Sandoval county precincts 11 through 13, 32, 33, 54 and 57.

REPRESENTATIVE DISTRICT TWENTY-FOUR.--Representative district twenty-four is composed of Bernalillo county precincts 414, 415, 461 through 466, 471 through 473, 480, 502 through 506, 516 through 519, 521, 522, 524, 525 and 531 through 535.



REPRESENTATIVE DISTRICT TWENTY-FIVE.--Representative district twenty-five is composed of Bernalillo county precincts 313, 314, 371 through 375, 386, 387, 401 through 403, 411 through 413, 416, 417, 431 through 437, 441 through 446, 491 through 493 and 497.

REPRESENTATIVE DISTRICT TWENTY-SIX.--Representative district twenty-six is composed of Bernalillo county precincts 34, 55, 56, 58, 70, 88, 119, 120, 136 and 137.

REPRESENTATIVE DISTRICT TWENTY-SEVEN.--Representative district twenty-seven is composed of Bernalillo county precincts 407, 420, 421, 424 through 427, 447, 456, 485 through 490, 500, 510 and 568.

REPRESENTATIVE DISTRICT TWENTY-EIGHT.--Representative district twenty-eight is composed of Bernalillo county precincts 298, 300, 305 through 308, 316, 474 through 476, 526, 530, 536, 540, 542 through 549, 561, 564 and 565.

REPRESENTATIVE DISTRICT TWENTY-NINE.--Representative district twenty-nine is composed of Bernalillo county precincts 1, 24, 57, 80, 81, 115, 117, 118, 127, 128 and 134.

REPRESENTATIVE DISTRICT THIRTY.--Representative district thirty is composed of Bernalillo county precincts 400, 404 through 406, 408, 409, 439, 440, 453, 481, 482, 484, 494 through 496, 498, 499, 507 through 509, 511 through 513, 523 and 529.

REPRESENTATIVE DISTRICT THIRTY-ONE.--Representative district thirty-one is composed of Bernalillo county precincts 428 through 430, 449 through 452, 454, 483, 514, 515, 520, 528, 537 through 539, 541, 560, 562, 563, 567, 569 and 602.

REPRESENTATIVE DISTRICT THIRTY-TWO.--Representative district thirty-two is composed of Dona Ana county precincts 3, 4, 19, 21, 38, 60, 63, 100, 107, 111 and 115; and Luna county precincts 2, 3, 6, 8, 10 and 11.

REPRESENTATIVE DISTRICT THIRTY-THREE.--Representative district thirty-three is composed of Dona Ana county precincts 18, 39, 40, 45 through 53, 55 through 58, 72, 78, 98, 101 and 108.

REPRESENTATIVE DISTRICT THIRTY-FOUR.--Representative district thirty-four is composed of Dona Ana county precincts 13 through 17, 79, 82, 96 and 97.

REPRESENTATIVE DISTRICT THIRTY-FIVE.--Representative district thirty-five is composed of Dona Ana county precincts 20, 24, 26 through 30, 32, 35 through 37, 41 through 44, 83, 84, 89, 91, 92, 99 and 109.

REPRESENTATIVE DISTRICT THIRTY-SIX.--Representative district thirty-six is composed of Dona Ana county precincts 1, 2, 22, 23, 25, 31, 65, 85 through 88, 90, 95, 105 and 117 through 119.

REPRESENTATIVE DISTRICT THIRTY-SEVEN.--Representative district thirty-seven is composed of Dona Ana county precincts 33, 34, 59, 61, 62, 67 through 71, 93, 94, 102, 103, 106, 112, 113 and 116.

REPRESENTATIVE DISTRICT THIRTY-EIGHT.--Representative district thirty-eight is composed of Grant county precincts 1 through 7, 10 through 16, 18, 20 through 22 and 35; and Sierra county.

REPRESENTATIVE DISTRICT THIRTY-NINE.--Representative district thirty-nine is composed of Grant county precincts 8, 9, 17, 19 and 23 through 34; Hidalgo county; and Luna county precincts 1, 4, 5 and 12 through 14.

REPRESENTATIVE DISTRICT FORTY.--Representative district forty is composed of Colfax county; Mora county; and Rio Arriba county precincts 2, 3, 5, 6, 13 through 17, 37 and 41.

REPRESENTATIVE DISTRICT FORTY-ONE.--Representative district forty-one is composed of Rio Arriba county precincts 1, 4, 7 through 12, 18 through 23, 26 through 28, 31 through 36, 38 through 40 and 42; and Taos county precincts 1, 9, 22 and 23.

REPRESENTATIVE DISTRICT FORTY-TWO.--Representative district forty-two is composed of Taos county precincts 2 through 8, 10 through 21 and 24 through 36.

REPRESENTATIVE DISTRICT FORTY-THREE.--Representative district forty-three is composed of Los Alamos county; Rio Arriba county precincts 25 and 30; Sandoval county precincts 7, 16 through 18, 21 through 23, 51, 78 and 79; and Santa Fe county precincts 12 and 80.

REPRESENTATIVE DISTRICT FORTY-FOUR.--Representative district forty-four is composed of Sandoval county precincts 34 through 39, 50, 52, 53, 58 through 61, 64, 73, 74, 82 and 83.

REPRESENTATIVE DISTRICT FORTY-FIVE.--Representative district forty-five is composed of Santa Fe county precincts 29, 49 through 51, 56, 62, 64, 75 through 78 and 86.

REPRESENTATIVE DISTRICT FORTY-SIX.--Representative district forty-six is composed of Santa Fe county precincts 1 through 8, 11, 20, 23, 25, 31, 34, 40, 58 through 61, 79, 82, 83 and 87.

REPRESENTATIVE DISTRICT FORTY-SEVEN.--Representative district forty-seven is composed of Santa Fe county precincts 9, 10, 13, 14, 21, 22, 28, 30, 37, 47, 48, 54, 55, 57, 68, 70, 81 and 88.

REPRESENTATIVE DISTRICT FORTY-EIGHT.--Representative district forty-eight is composed of Santa Fe county precincts 24, 26, 27, 32, 33, 35, 36, 38, 39, 41 through 46, 52, 53, 66, 67 and 74.

REPRESENTATIVE DISTRICT FORTY-NINE.--Representative district forty-nine is composed of Catron county; Socorro county precincts 1 through 14 and 16 through 26; and Valencia county precincts 17, 20, 27 and 39.

REPRESENTATIVE DISTRICT FIFTY.--Representative district fifty is composed of Bernalillo county precinct 551; Santa Fe county precincts 16 through 19, 63, 65, 69, 71, 72 and 85; Torrance county precincts 3 through 5, 10, 13 and 16; and Valencia county precincts 29, 30, 33 and 38.

REPRESENTATIVE DISTRICT FIFTY-ONE.--Representative district fifty-one is composed of Otero county precincts 15, 17 through 27, 30 through 34, 36, 37, 39 and 40.

REPRESENTATIVE DISTRICT FIFTY-TWO.--Representative district fifty-two is composed of Dona Ana county precincts 7 through 12, 54, 73, 77, 80, 81, 104, 110, 114 and 120.

REPRESENTATIVE DISTRICT FIFTY-THREE.--Representative district fifty-three is composed of Dona Ana county precincts 5, 6, 64, 66 and 74 through 76; and Otero county precincts 1, 16, 35 and 41.

REPRESENTATIVE DISTRICT FIFTY-FOUR.--Representative district fifty-four is composed of Chaves county precincts 103 and 104; Eddy county precincts 2, 3, 6 through 15, 29, 30, 34, 35 and 38 through 41; and Otero county precincts 2 through 9.

REPRESENTATIVE DISTRICT FIFTY-FIVE.--Representative district fifty-five is composed of Eddy county precincts 1, 4, 5, 16 through 21, 23, 25 through 28, 32, 33, 36, 37, 42, 44 and 45.

REPRESENTATIVE DISTRICT FIFTY-SIX.--Representative district fifty-six is composed of Lincoln county precincts 6 through 12, 18 and 21; and Otero county precincts 10 through 14, 28, 29 and 38.

REPRESENTATIVE DISTRICT FIFTY-SEVEN.--Representative district fifty-seven is composed of Sandoval county precincts 47, 63, 65 through 71, 75, 80 and 84.

REPRESENTATIVE DISTRICT FIFTY-EIGHT.--Representative district fifty-eight is composed of Chaves county precincts 24, 25, 32 through 34, 42, 43, 51, 52, 61 through 63, 71 through 73, 81, 90, 92, 94, 101 and 102.

REPRESENTATIVE DISTRICT FIFTY-NINE.--Representative district fifty-nine is composed of Chaves county precincts 9 through 13, 16, 21 through 23, 31, 35, 36, 82 through 85, 91 and 93; and Lincoln county precincts 1 through 5, 13 through 17, 19 and 20.

REPRESENTATIVE DISTRICT SIXTY.--Representative district sixty is composed of Sandoval county precincts 30, 31, 40 through 46, 48, 49, 62, 72, 81, 85 and 86.

REPRESENTATIVE DISTRICT SIXTY-ONE.--Representative district sixty-one is composed of Lea county precincts 11, 12, 14 through 17, 34 through 36, 52 through 55, 61, 62 and 71 through 74.

REPRESENTATIVE DISTRICT SIXTY-TWO.--Representative district sixty-two is composed of Lea county precincts 18, 20, 22 through 33, 41 through 44 and 51.

REPRESENTATIVE DISTRICT SIXTY-THREE.--Representative district sixty-three is composed of De Baca county; Guadalupe county; Harding county; Quay county; San Miguel county precincts 1, 2, 5 through 7, 14, 15, 17, 25 and 28; and Union county.

REPRESENTATIVE DISTRICT SIXTY-FOUR.--Representative district sixty-four is composed of Curry county precincts 1 through 4, 10 through 19, 23, 24, 29 through 32 and 34 through 37; and Roosevelt county precinct 17.

REPRESENTATIVE DISTRICT SIXTY-FIVE.--Representative district sixty-five is composed of Rio Arriba county precincts 24 and 29; San Juan county precincts 16 and 19; and Sandoval county precincts 1 through 4, 8 through 10, 14, 15, 19, 20, 24 through 27 and 29.

REPRESENTATIVE DISTRICT SIXTY-SIX.--Representative district sixty-six is composed of Chaves county precincts 1 through 7, 14, 15, 41 and 44 through 47; Lea county precincts 2, 3, 10, 13 and 21; and Roosevelt county precincts 3 through 6, 9, 10, 13, 15 and 19.

REPRESENTATIVE DISTRICT SIXTY-SEVEN.--Representative district sixty-seven is composed of Curry county precincts 5 through 9, 20 through 22, 25 through 28 and 33; and Roosevelt county precincts 1, 2, 7, 8, 11, 12, 18 and 21.

REPRESENTATIVE DISTRICT SIXTY-EIGHT.--Representative district sixty-eight is composed of Bernalillo county precincts 2, 19, 68, 69, 79, 82, 85, 87, 89, 112, 113, 116, 129 and 170.

REPRESENTATIVE DISTRICT SIXTY-NINE.--Representative district sixty-nine is composed of Bernalillo county precincts 31 and 93; Cibola county precincts 2 through 4, 6, 9 through 12 and 16 through 25; McKinley county precincts 11, 12, 14 and 16; San Juan county precinct 15; Socorro county precinct 15; and Valencia county precinct 13.

REPRESENTATIVE DISTRICT SEVENTY.--Representative district seventy is composed of San Miguel county precincts 3, 4, 8 through 13, 16, 18 through 24, 26 and 27; and Torrance county precincts 1, 2, 6 through 9, 11, 12, 14 and 15.