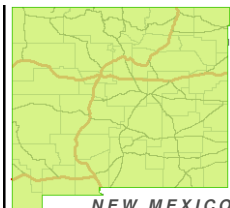


RESEARCH & POLLING INC.  
 For the New Mexico Legislative Council Service

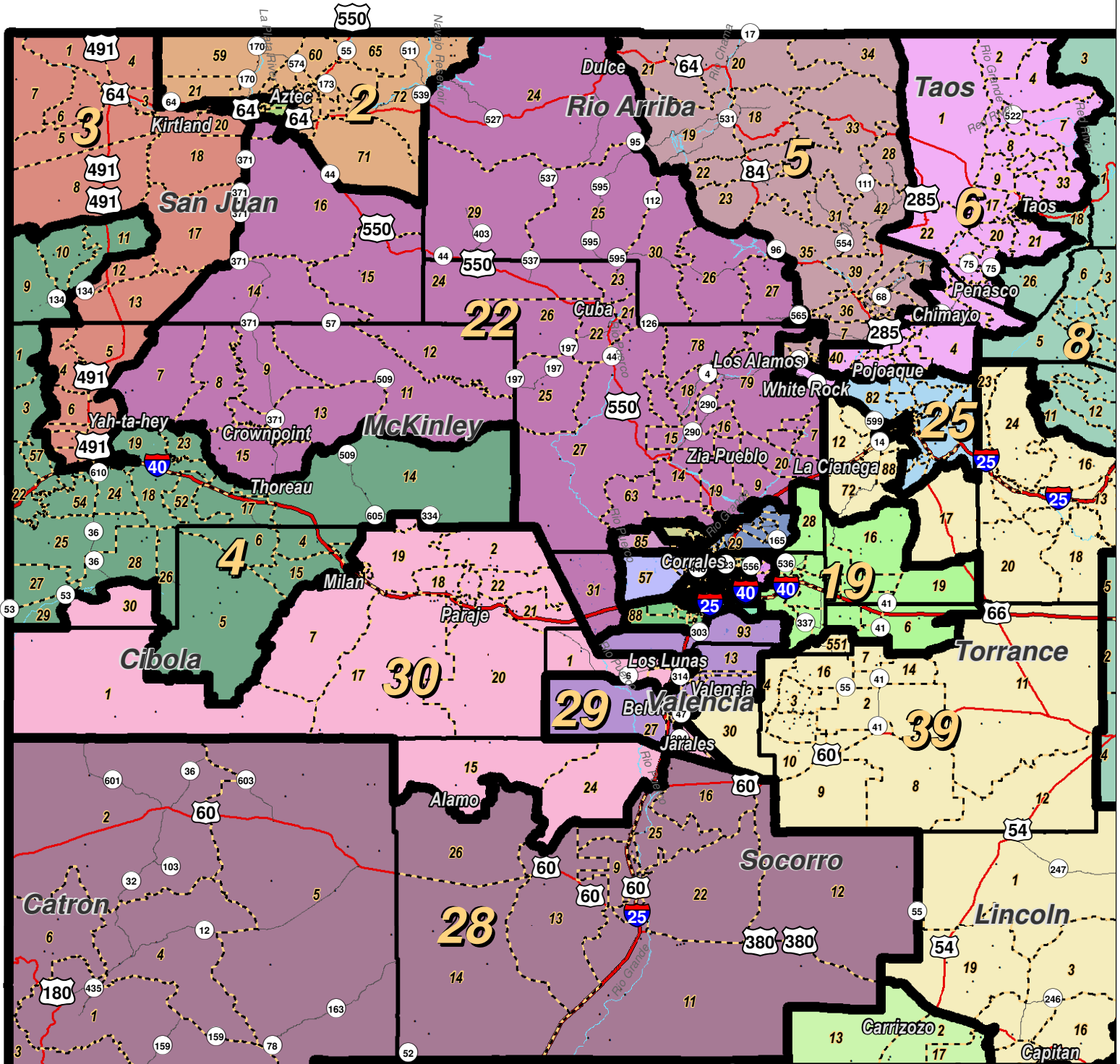


**LEGEND** Created: January 10, 2012

1 Counties    Interstate Highway  
 Rivers    US Highway

Research & Polling, Inc. distributes this map assuming no liability for any errors, omissions, or inaccuracies in the information provided regardless of the cause in reliance upon any maps.





0 10 20 30 40

Miles



For the New Mexico  
Legislative Council Service



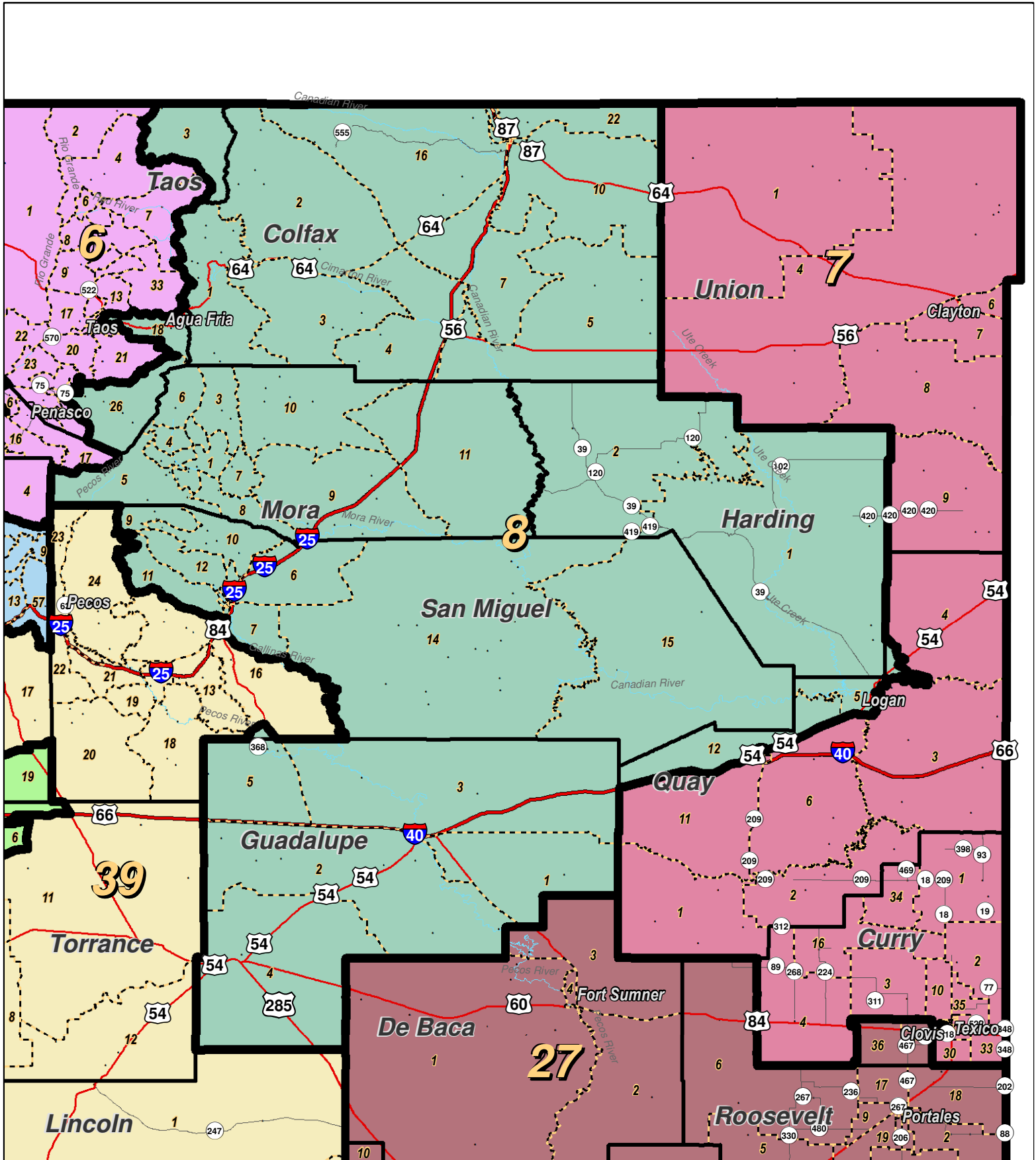
NEW MEXICO

**LEGEND**

Created: January 10, 2012

- Precincts
- Counties
- Rivers
- Lakes / Ponds
- Interstate
- US Highway
- State Highway

Research & Polling, Inc. distributes this map assuming no liability for any errors, omissions, or inaccuracies in the information provided regardless of the cause in reliance upon any maps.



0 10 20 30 40 Miles

**RESEARCH & POLLING INC.**

For the New Mexico Legislative Council Service



**LEGEND** Created: January 10, 2012

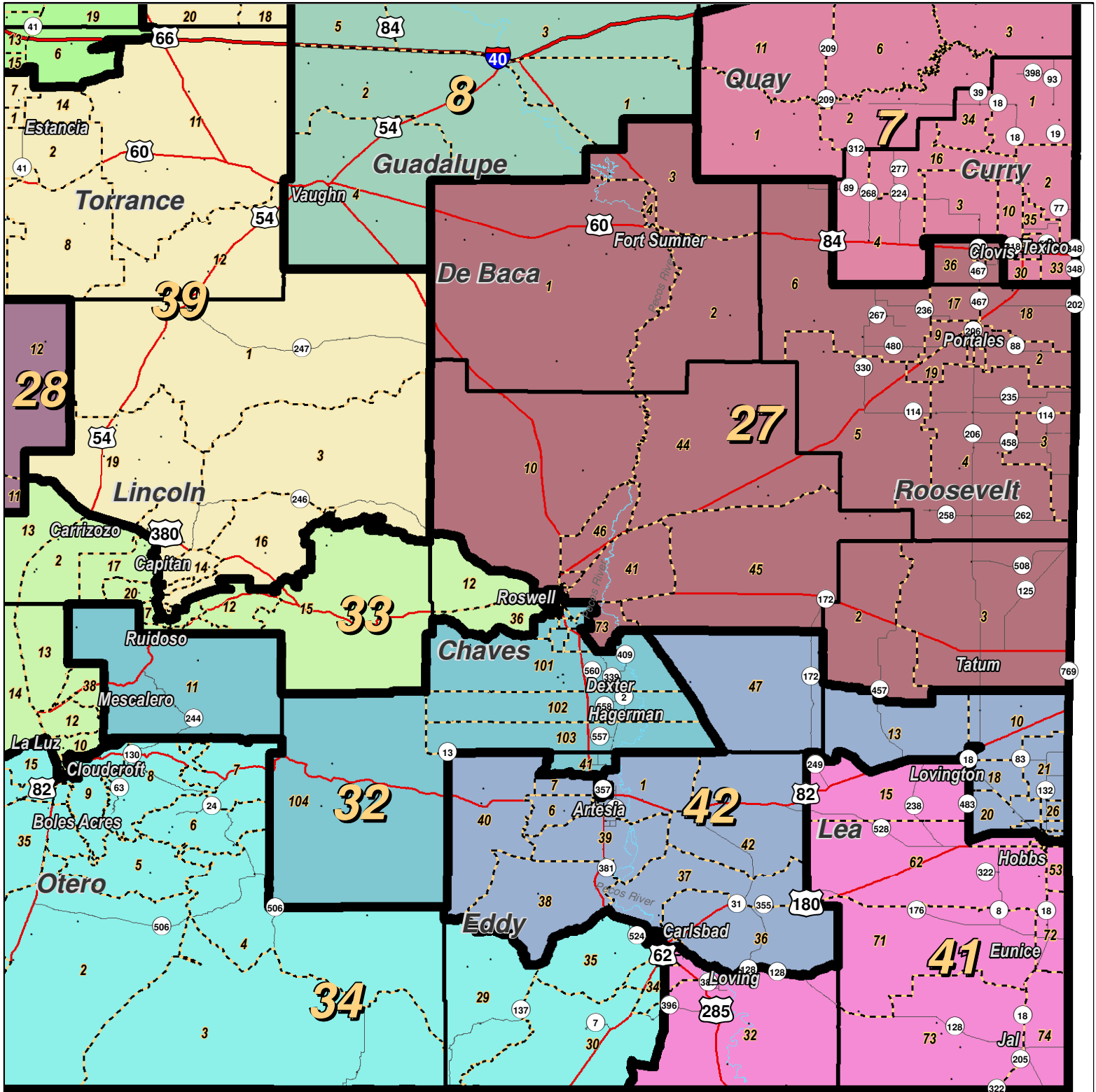
- Precincts
- Counties
- Rivers
- Lakes / Ponds
- Interstate
- US Highway
- State Highway

Research & Polling, Inc. distributes this map assuming no liability for any errors, omissions, or inaccuracies in the information provided regardless of the cause in reliance upon any maps.



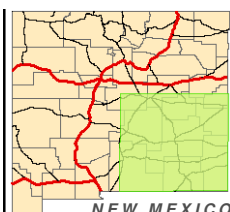
# Senate: Plaintiffs, Intervenor, and Executive Defendants Joint Plan

# Southeast New Mexico



0 10 20 30 40 Miles

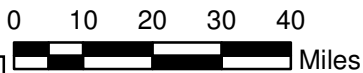
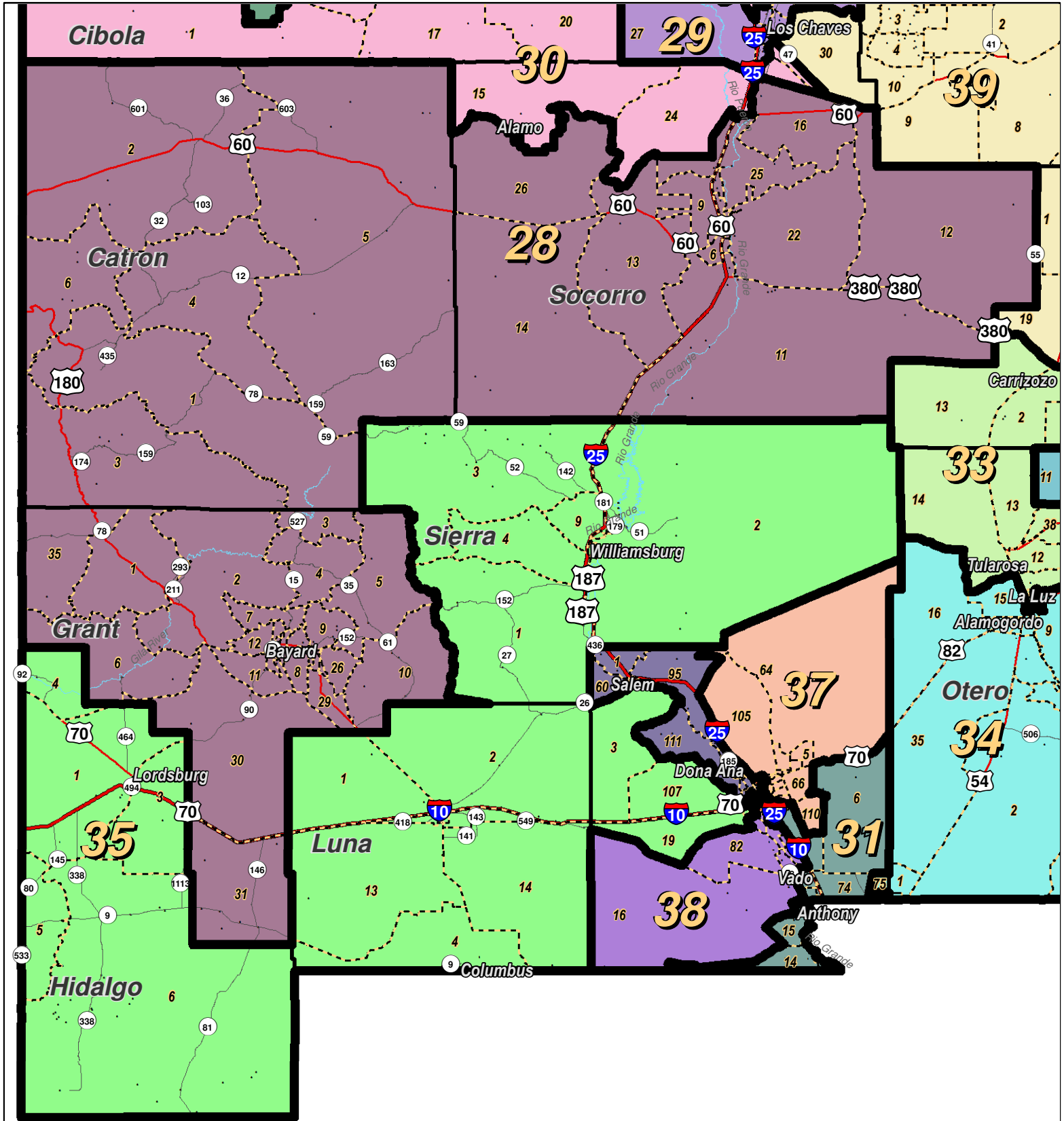
For the New Mexico Legislative Council Service



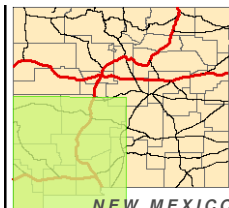
**LEGEND** Created: January 10, 2012

- Precincts
- Counties
- Rivers
- Lakes / Ponds
- Interstate
- US Highway
- State Highway

Research & Polling, Inc. distributes this map assuming no liability for any errors, omissions, or inaccuracies in the information provided regardless of the cause in reliance upon any maps.



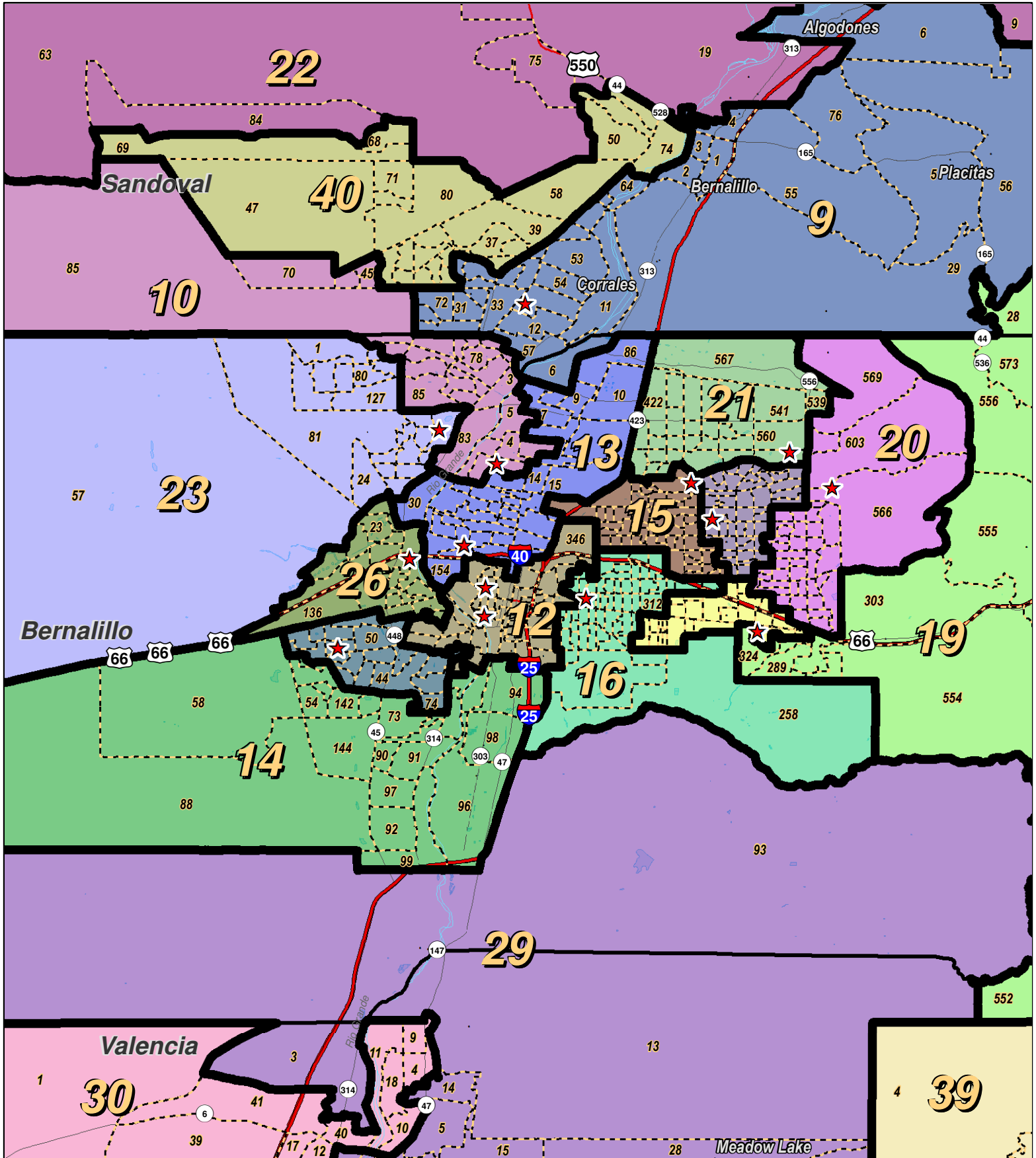
For the New Mexico  
Legislative Council Service



**LEGEND** Created: January 10, 2012

- Precincts
- Counties
- Rivers
- Lakes / Ponds
- Interstate
- US Highway
- State Highway

Research & Polling, Inc. distributes this map assuming no liability for any errors, omissions, or inaccuracies in the information provided regardless of the cause in reliance upon any maps.



0 1 2 3 4 Miles

**RESEARCH & POLLING INC.**

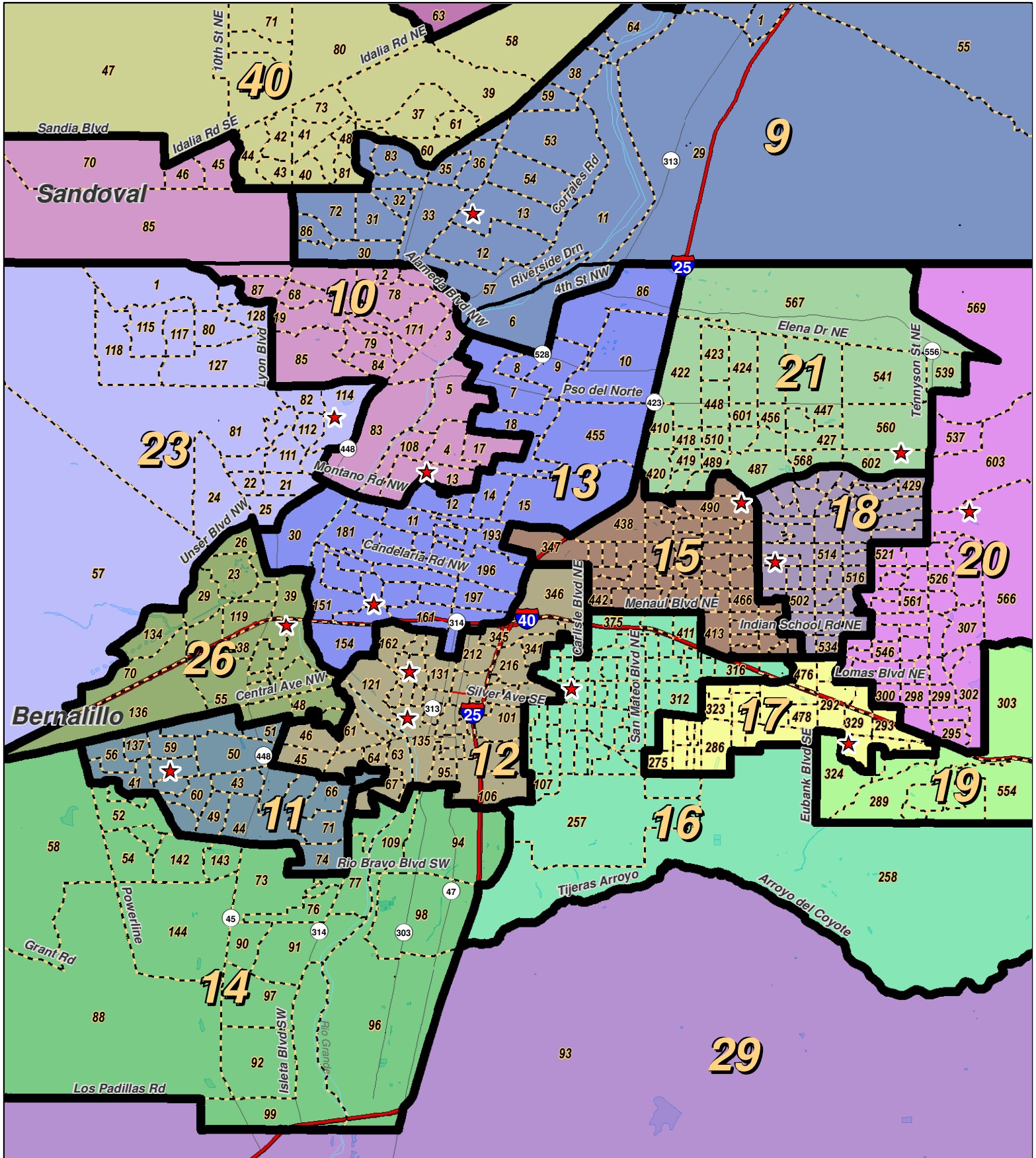
For the New Mexico Legislative Council Service



**LEGEND** Created: January 10, 2012

- ★ Legislators
- ▭ Precincts
- ▭ Counties
- ~ Rivers
- ~ Lakes / Ponds
- ↔ Interstate
- ↔ US Highway
- ↔ State Highway

Research & Polling, Inc. distributes this map assuming no liability for any errors, omissions, or inaccuracies in the information provided regardless of the cause in reliance upon any maps.



0 1 2 3 4 Miles

**RESEARCH & POLLING INC.**

For the New Mexico Legislative Council Service

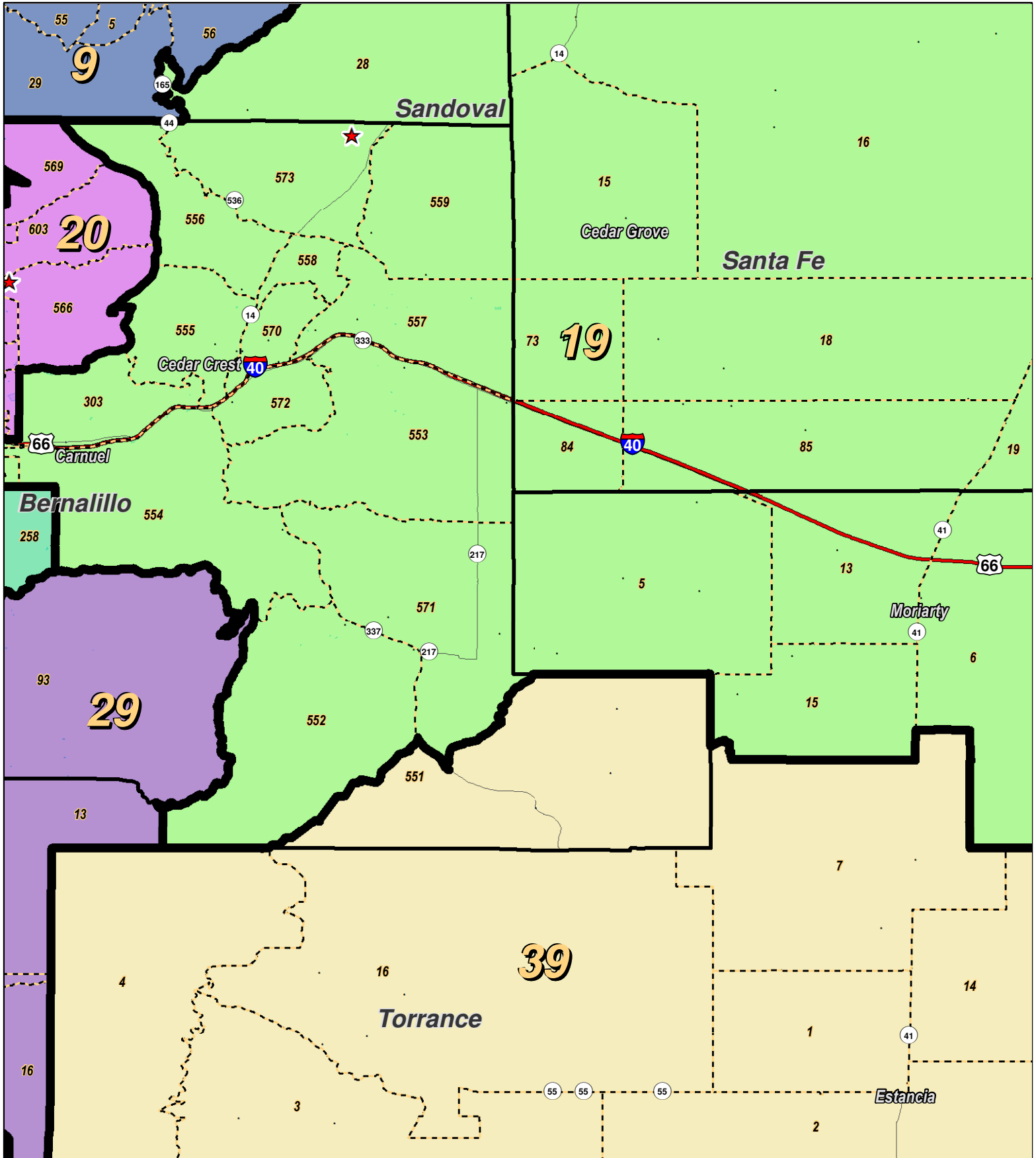


**LEGEND** Created: January 10, 2012

- ★ Legislators
- Precincts
- Counties
- ~ Rivers
- ~ Lakes / Ponds
- ↔ Interstate
- ↔ US Highway
- ↔ State Highway

Research & Polling, Inc. distributes this map assuming no liability for any errors, omissions, or inaccuracies in the information provided regardless of the cause in reliance upon any maps.





0 1 2 3 4  
Miles

**RESEARCH & POLLING INC.**

For the New Mexico Legislative Council Service

N



**LEGEND** Created: January 10, 2012

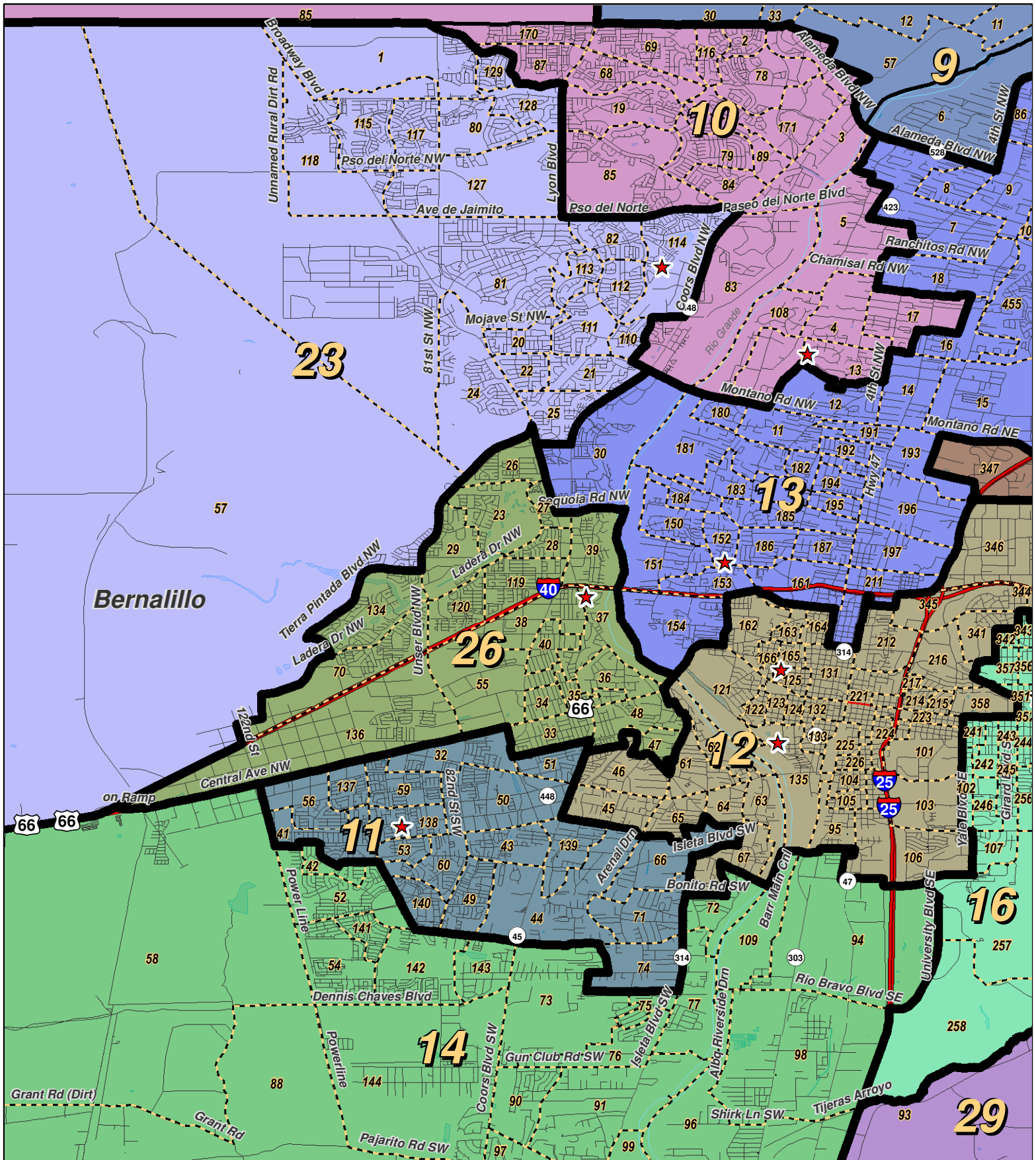
- ★ Legislators
- ▭ Precincts
- ▭ Counties
- ~ Rivers
- ☪ Lakes / Ponds
- ↔ Interstate
- ↔ US Highway
- ~ State Highway

Research & Polling, Inc. distributes this map assuming no liability for any errors, omissions, or inaccuracies in the information provided regardless of the cause in reliance upon any maps.



# Senate: Plaintiffs, Intervenor, and Executive Defendants Joint Plan

# Albuquerque (West)



0 1 2 Miles

**RESEARCH & POLLING INC.**

For the New Mexico Legislative Council Service

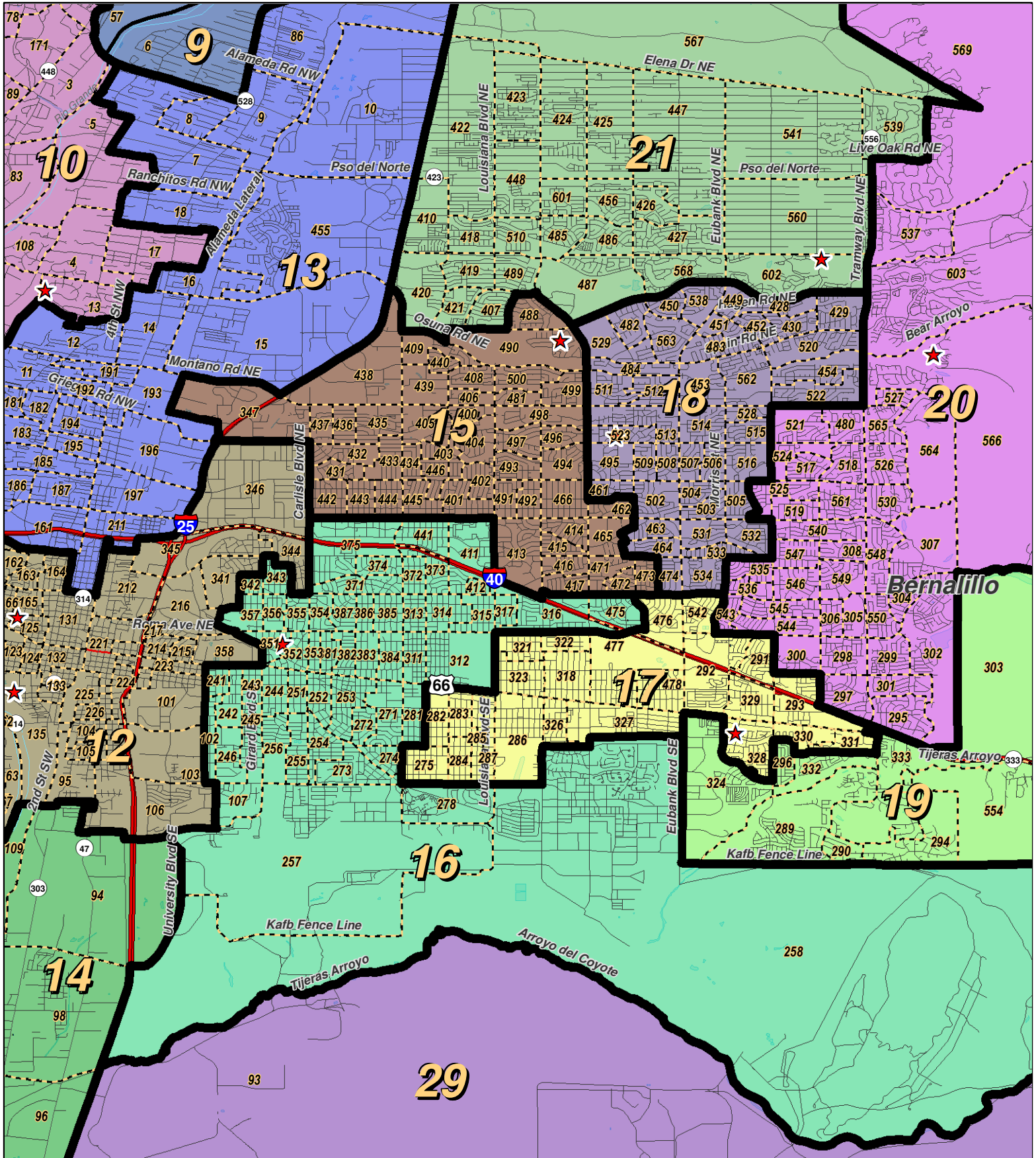
N



**LEGEND** Created: January 10, 2012

- ★ Legislators
- Precincts
- Counties
- ~ Rivers
- ~ Lakes / Ponds
- ~ Interstate
- ~ US Highway
- ~ State Highway

Research & Polling, Inc. distributes this map assuming no liability for any errors, omissions, or inaccuracies in the information provided regardless of the cause in reliance upon any maps.



For the New Mexico  
Legislative Council Service

0 1 2 Miles

N

NEW MEXICO

**LEGEND** Created: January 10, 2012

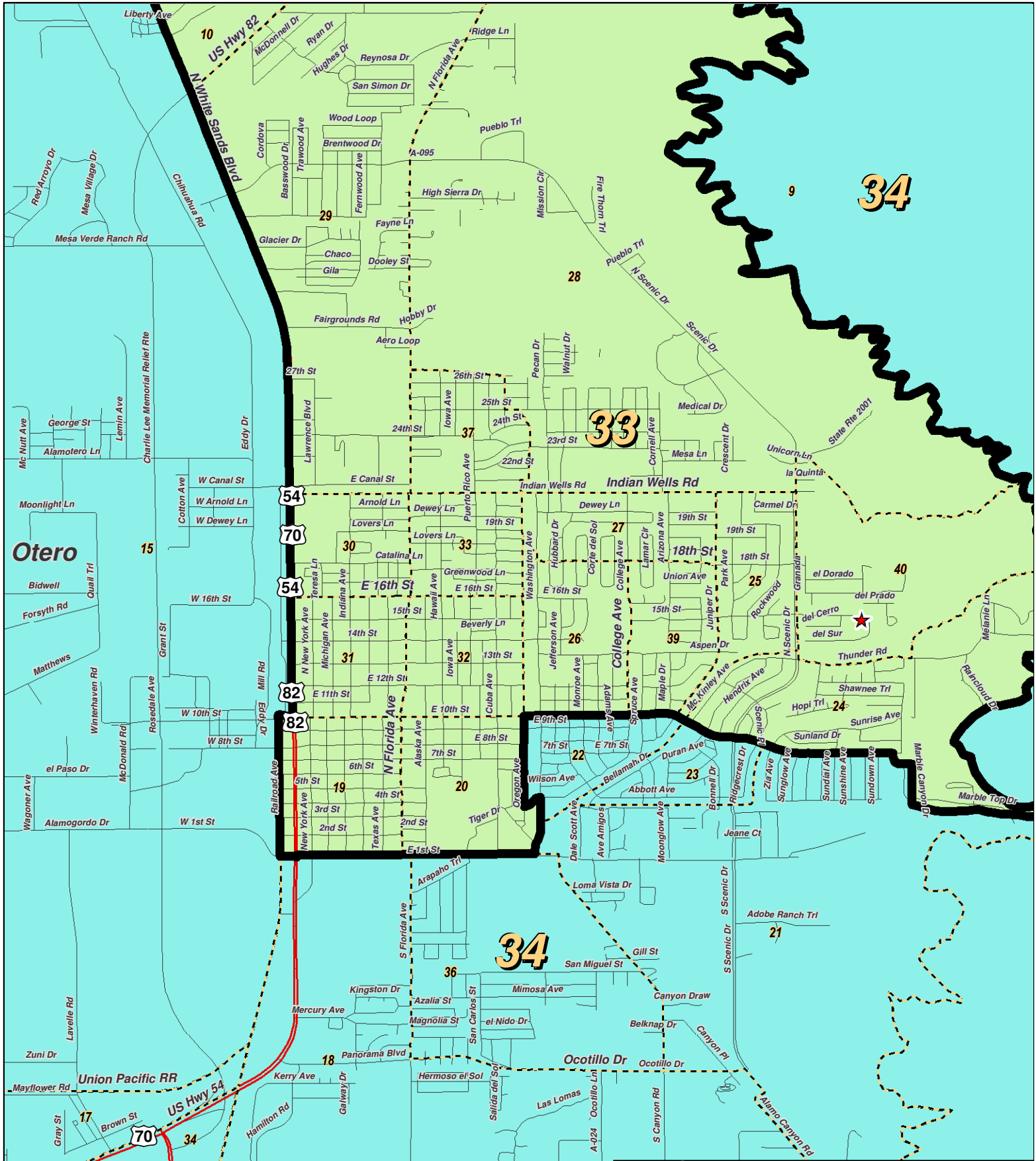
- ★ Legislators
- Precincts
- Counties
- ~ Rivers
- ~ Lakes / Ponds
- ~ Interstate
- ~ US Highway
- ~ State Highway

Research & Polling, Inc. distributes this map assuming no liability for any errors, omissions, or inaccuracies in the information provided regardless of the cause in reliance upon any maps.



# Senate: Plaintiffs, Intervenor, and Executive Defendants Joint Plan

# Alamogordo



0 1 Miles

**RESEARCH & POLLING**  
INC.

For the New Mexico  
Legislative Council Service



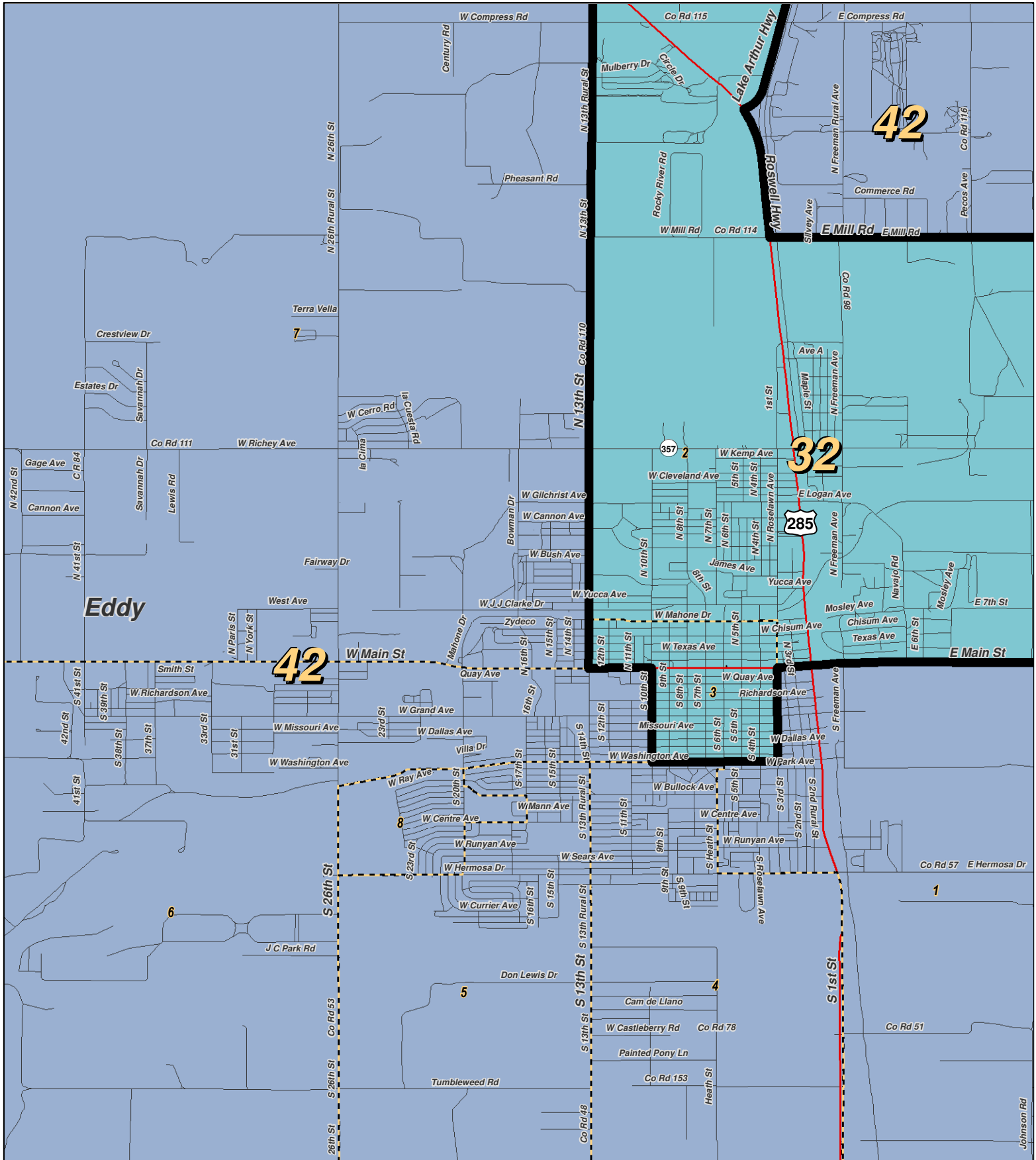
**LEGEND** Created: January 10, 2012

- ★ Legislators
- ▭ Precincts
- ▭ Counties
- ~ Rivers
- ~ Lakes / Ponds
- ~ Interstate
- ~ US Highway
- ~ State Highway

Research & Polling, Inc. distributes this map assuming no liability for any errors, omissions, or inaccuracies in the information provided regardless of the cause in reliance upon any maps.

# Senate: Plaintiffs, Intervenor, and Executive Defendants Joint Plan

# Artesia



0 1 Miles

**RESEARCH & POLLING INC.**

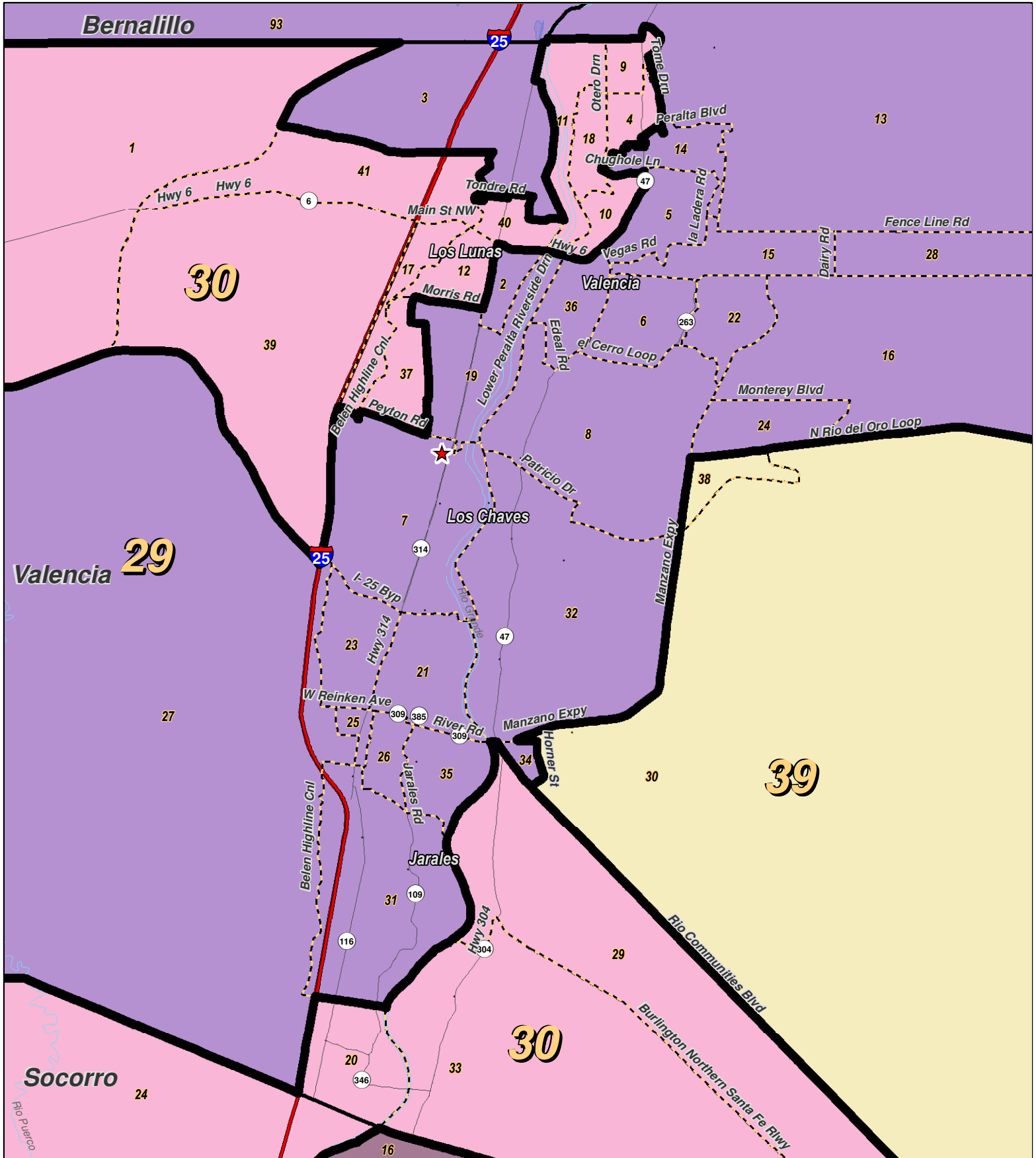
For the New Mexico Legislative Council Service



**LEGEND** Created: January 10, 2012

- ★ Legislators
- Precincts
- Counties
- ~ Rivers
- ~ Lakes / Ponds
- ~ Interstate
- ~ US Highway
- ~ State Highway

Research & Polling, Inc. distributes this map assuming no liability for any errors, omissions, or inaccuracies in the information provided regardless of the cause in reliance upon any maps.



0 1 2 3 4 Miles

**RESEARCH & POLLING INC.**

For the New Mexico Legislative Council Service



**LEGEND** Created: January 10, 2012

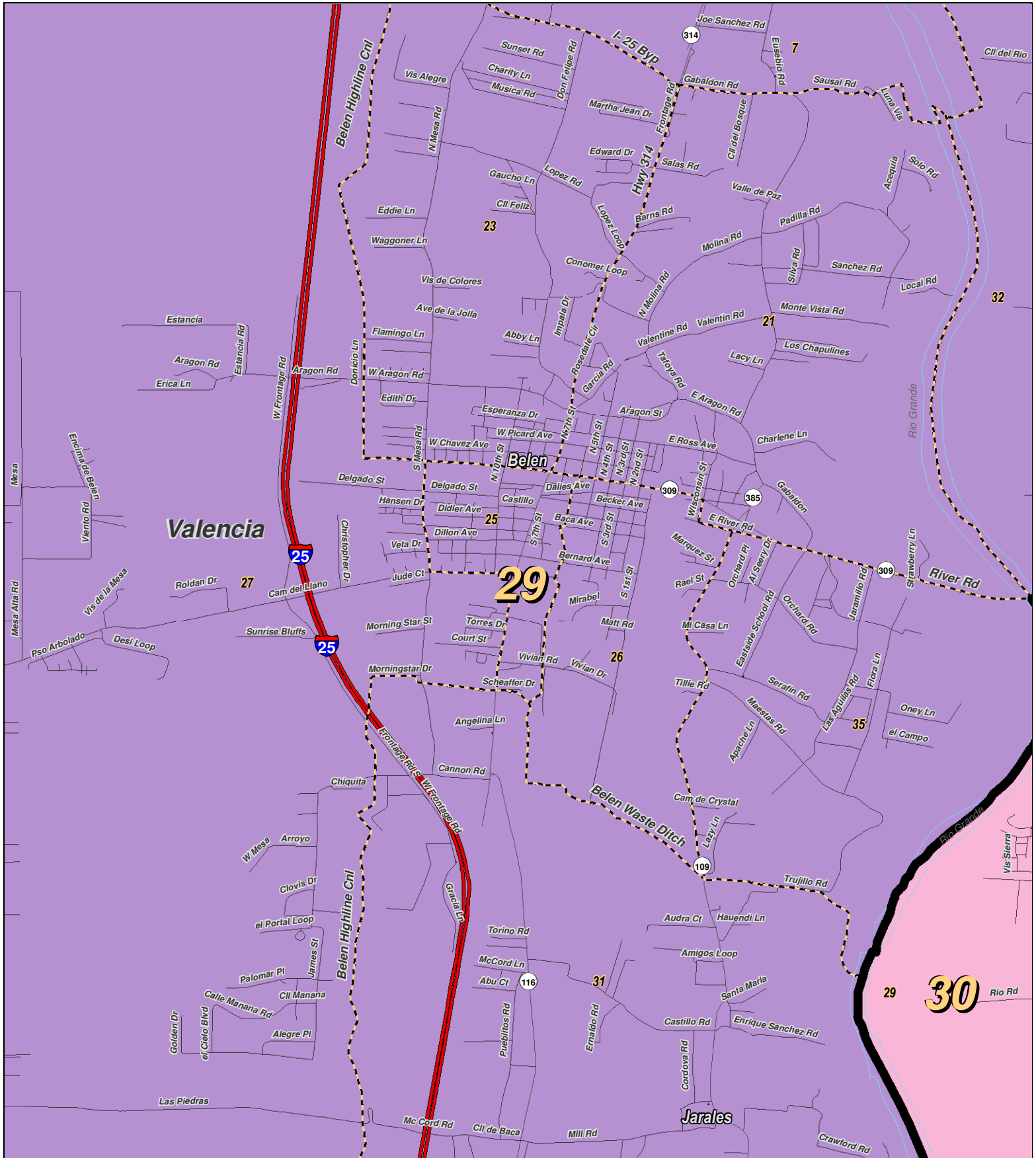
- ★ Legislators
- ▭ Precincts
- ▭ Counties
- ~ Rivers
- ~ Lakes / Ponds
- Interstate
- US Highway
- State Highway

Research & Polling, Inc. distributes this map assuming no liability for any errors, omissions, or inaccuracies in the information provided regardless of the cause in reliance upon any maps.



# Senate: Plaintiffs, Intervenor, and Executive Defendants Joint Plan

# Belen



0 1 Miles

**RESEARCH & POLLING INC.**

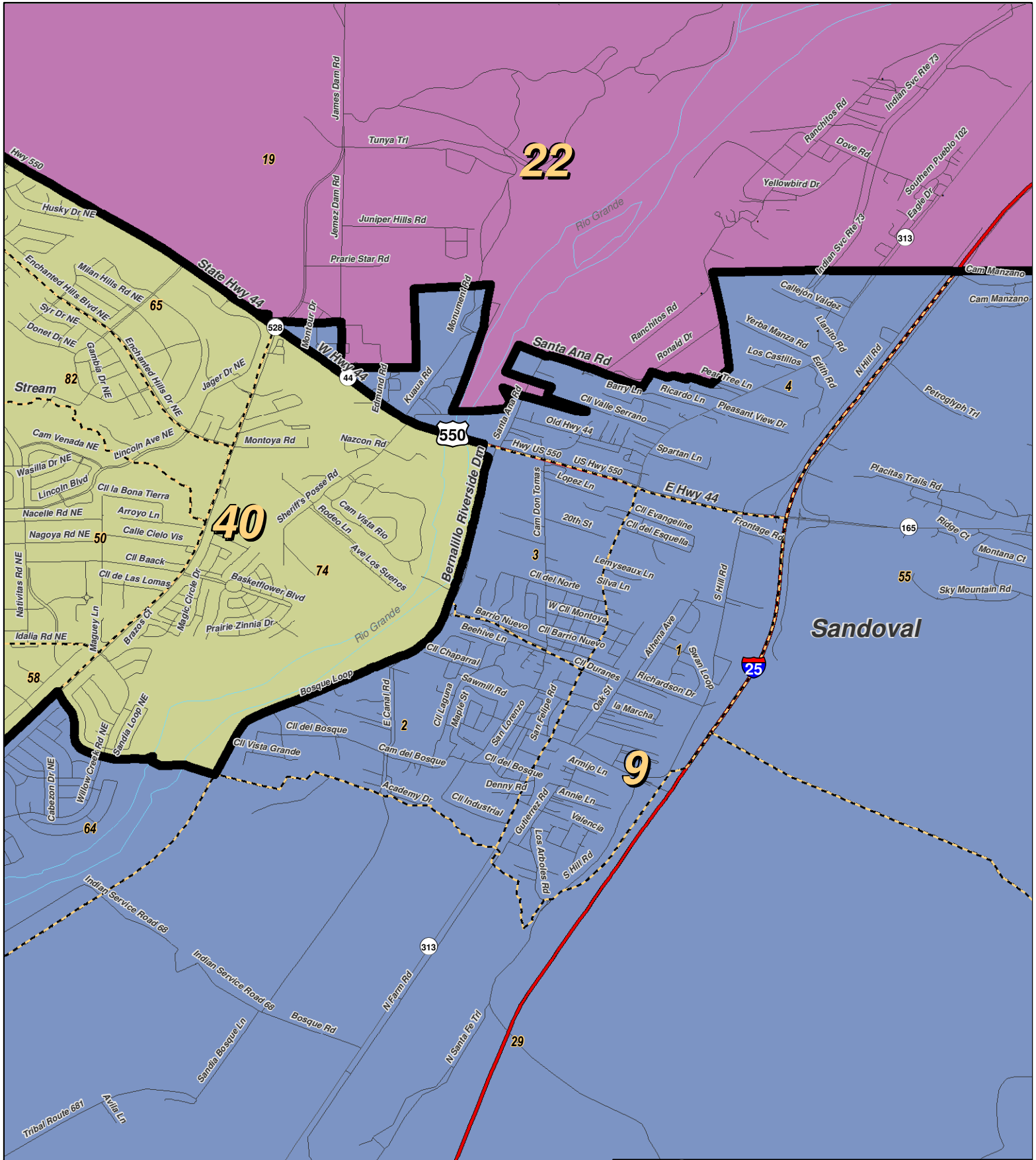
For the New Mexico Legislative Council Service



**LEGEND** Created: January 10, 2012

- ★ Legislators
- Precincts
- Counties
- ~ Rivers
- ~ Lakes / Ponds
- ~ Interstate
- ~ US Highway
- ~ State Highway

Research & Polling, Inc. distributes this map assuming no liability for any errors, omissions, or inaccuracies in the information provided regardless of the cause in reliance upon any maps.



0 1 Miles

**RESEARCH & POLLING INC.**

For the New Mexico Legislative Council Service



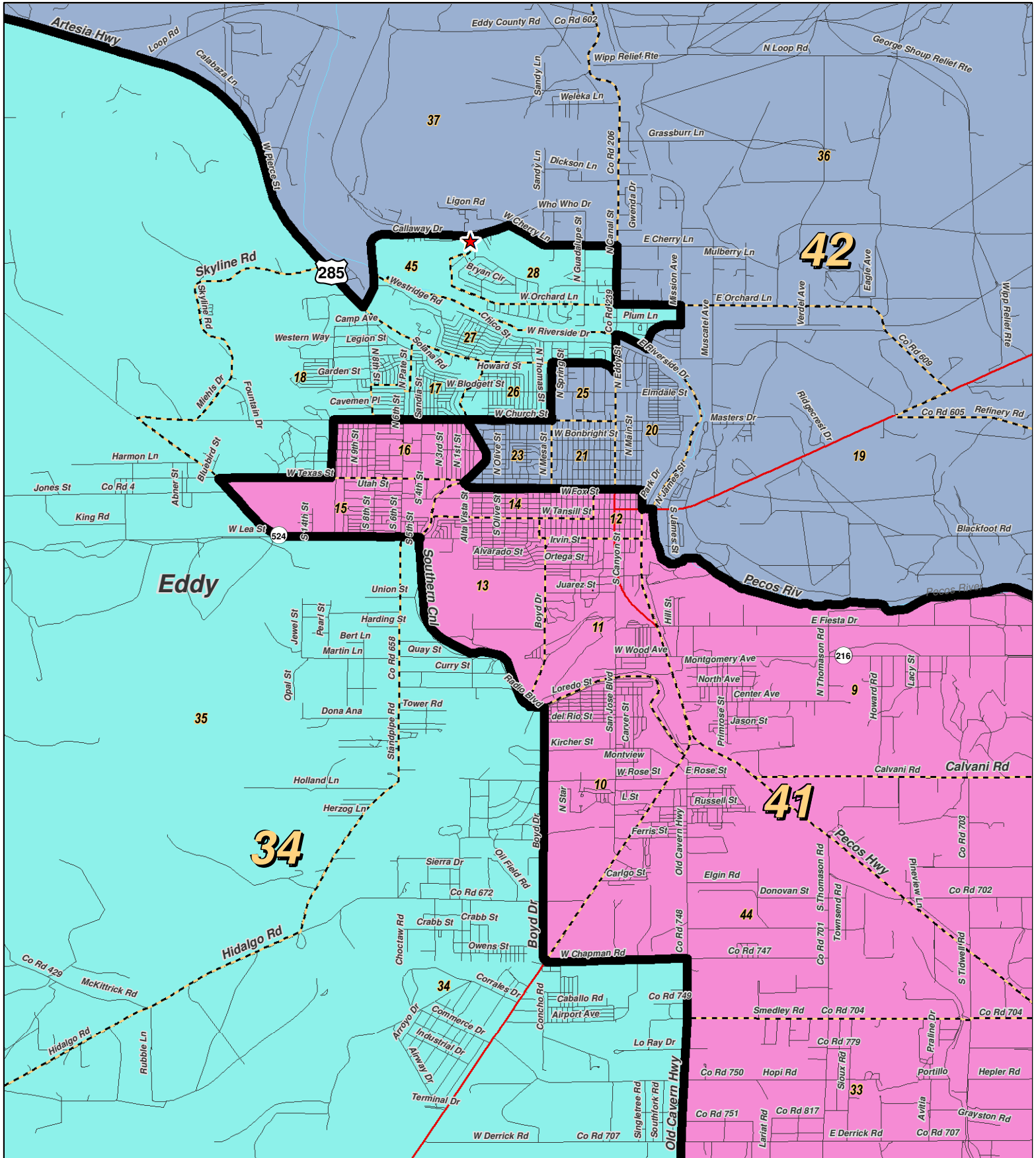
**LEGEND** Created: January 10, 2012

- ★ Legislators
- Precincts
- Counties
- ~ Rivers
- ~ Lakes / Ponds
- Interstate
- US Highway
- State Highway

Research & Polling, Inc. distributes this map assuming no liability for any errors, omissions, or inaccuracies in the information provided regardless of the cause in reliance upon any maps.

# Senate: Plaintiffs, Intervenor, and Executive Defendants Joint Plan

# Carlsbad



0 1 Miles

**RESEARCH & POLLING INC.**

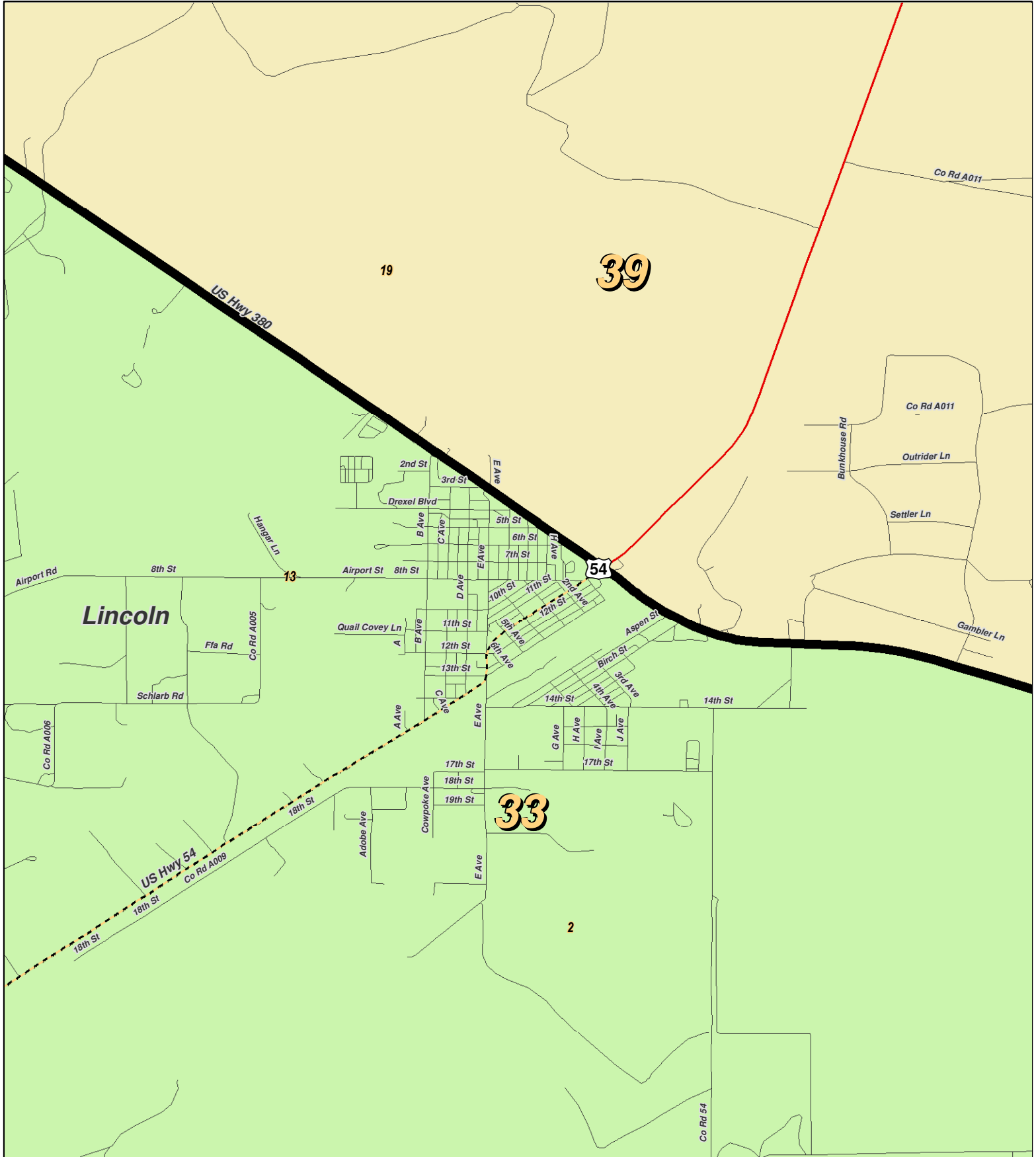
For the New Mexico Legislative Council Service



**LEGEND** Created: January 10, 2012

- ★ Legislators
- ▭ Precincts
- ▭ Counties
- ~ Rivers
- ~ Lakes / Ponds
- ~ Interstate
- ~ US Highway
- ~ State Highway

Research & Polling, Inc. distributes this map assuming no liability for any errors, omissions, or inaccuracies in the information provided regardless of the cause in reliance upon any maps.



0 0.8 Miles

**RESEARCH & POLLING INC.**

For the New Mexico Legislative Council Service

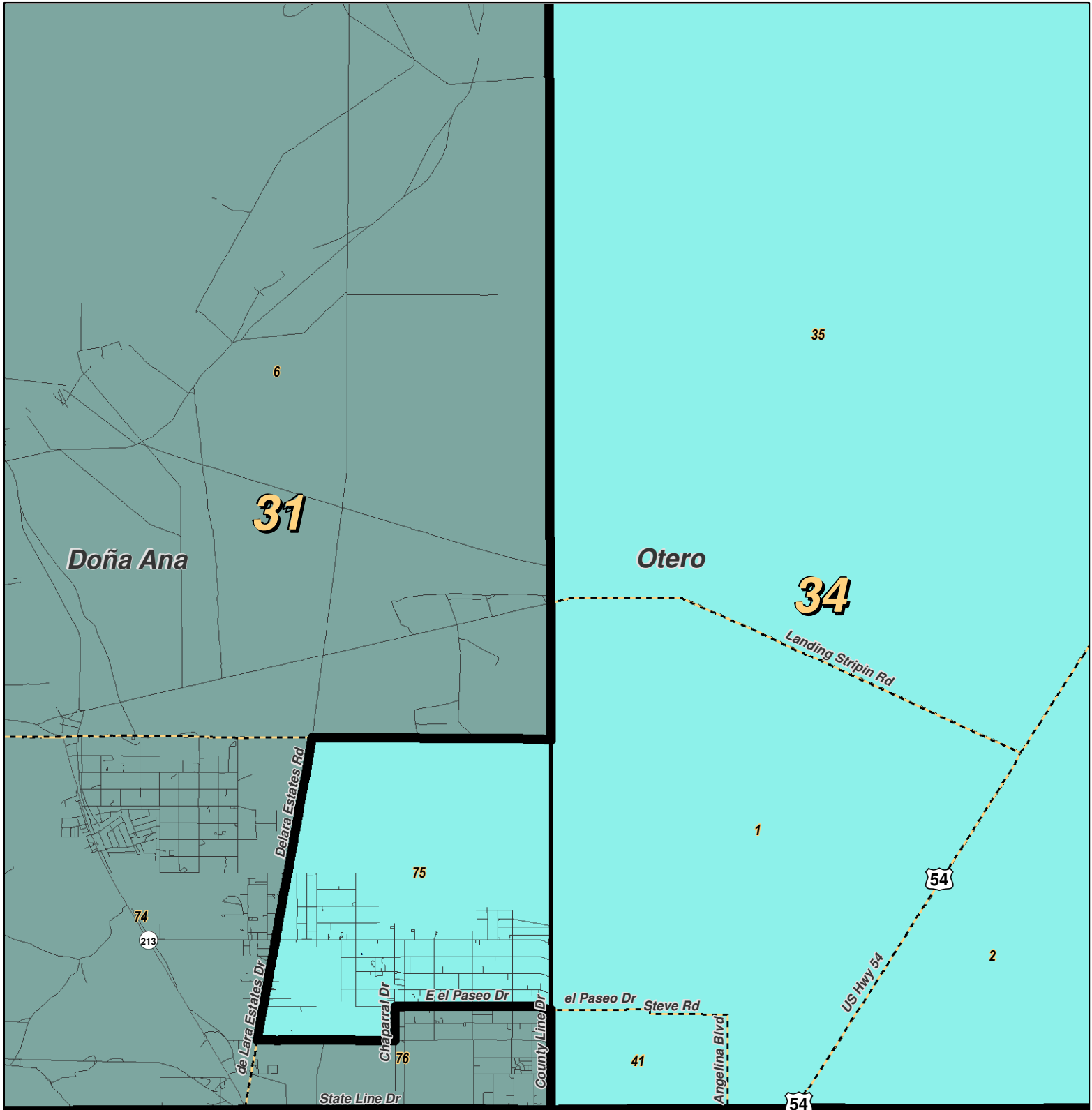


**LEGEND** Created: January 10, 2012

- ★ Legislators
- Precincts
- Counties
- ~ Rivers
- ~ Lakes / Ponds
- ↔ Interstate
- ↔ US Highway
- ~ State Highway

Research & Polling, Inc. distributes this map assuming no liability for any errors, omissions, or inaccuracies in the information provided regardless of the cause in reliance upon any maps.





For the New Mexico  
Legislative Council Service

0 1 2 3 Miles

NEW MEXICO

**LEGEND** Created: January 10, 2012

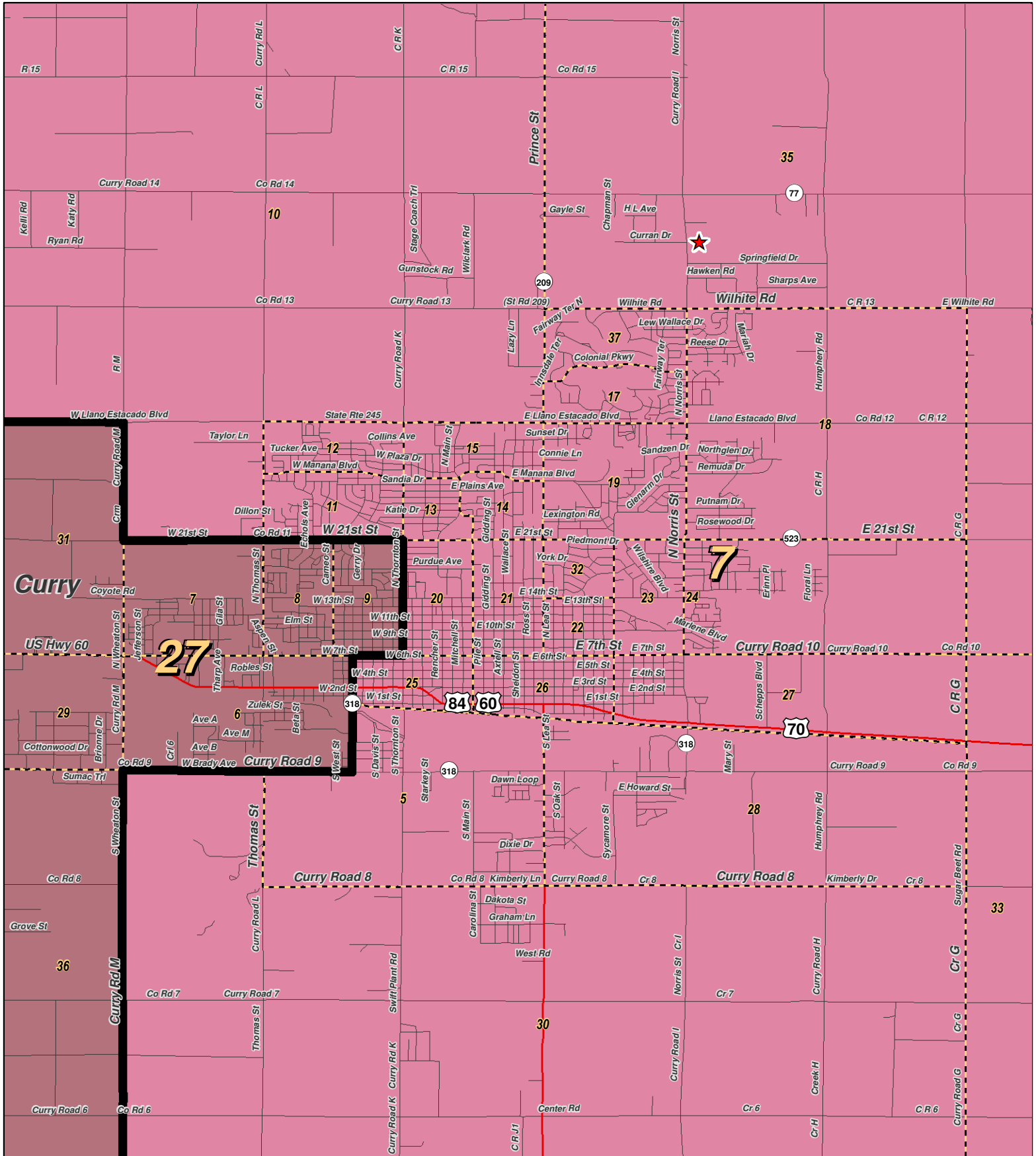
★ Legislators	~ Rivers	↔ Interstate
□ Precincts	☁ Lakes / Ponds	↔ US Highway
□ Counties		~ State Highway

Research & Polling, Inc. distributes this map assuming no liability for any errors, omissions, or inaccuracies in the information provided regardless of the cause in reliance upon any maps.



# Senate: Plaintiffs, Intervenor, and Executive Defendants Joint Plan

# Clovis



0 1 Miles

**RESEARCH & POLLING**  
INC.

For the New Mexico  
Legislative Council Service

NEW MEXICO

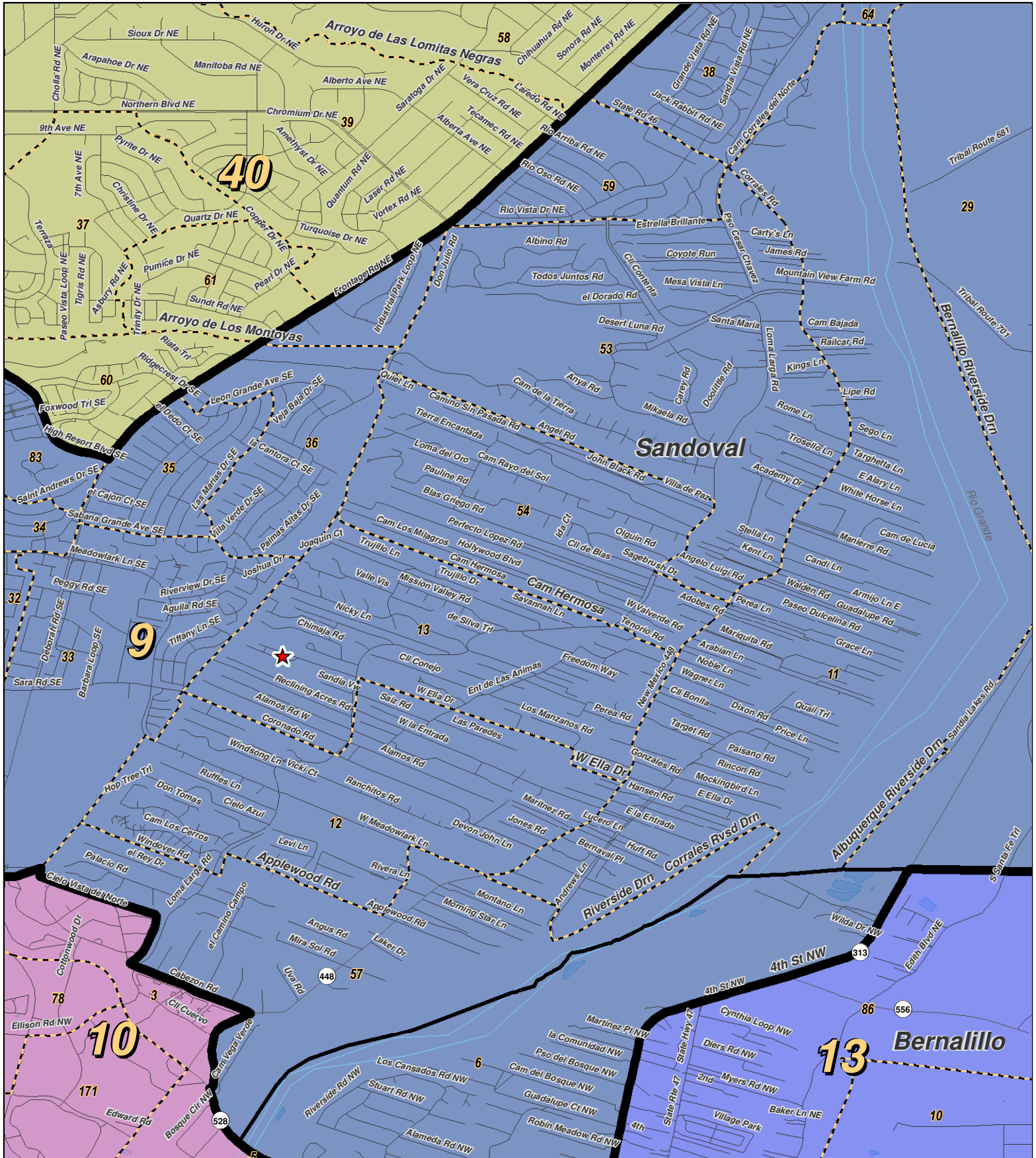
**LEGEND** Created: January 10, 2012

- ★ Legislators
- ▭ Precincts
- ▭ Counties
- ~ Rivers
- ~ Lakes / Ponds
- ~ Interstate
- ~ US Highway
- ~ State Highway

Research & Polling, Inc. distributes this map assuming no liability for any errors, omissions, or inaccuracies in the information provided regardless of the cause in reliance upon any maps.

# Senate: Plaintiffs, Intervenor, and Executive Defendants Joint Plan

# Corrales



0 1 Miles

**RESEARCH & POLLING INC.**

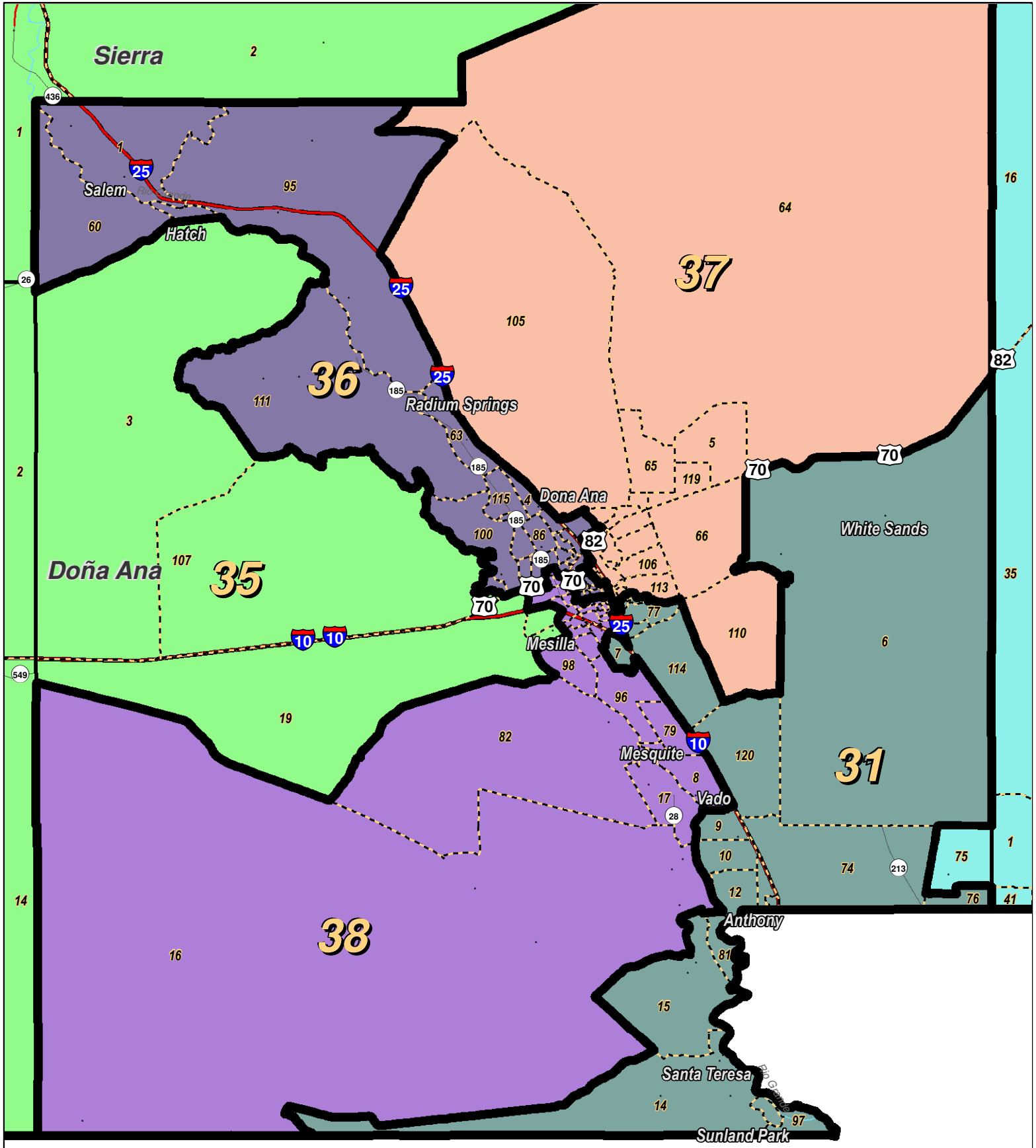
For the New Mexico Legislative Council Service



**LEGEND** Created: January 10, 2012

- ★ Legislators
- ▭ Precincts
- ▭ Counties
- ~ Rivers
- ~ Lakes / Ponds
- ~ Interstate
- ~ US Highway
- ~ State Highway

Research & Polling, Inc. distributes this map assuming no liability for any errors, omissions, or inaccuracies in the information provided regardless of the cause in reliance upon any maps.



For the New Mexico  
Legislative Council Service

0 3 6 9 12 Miles

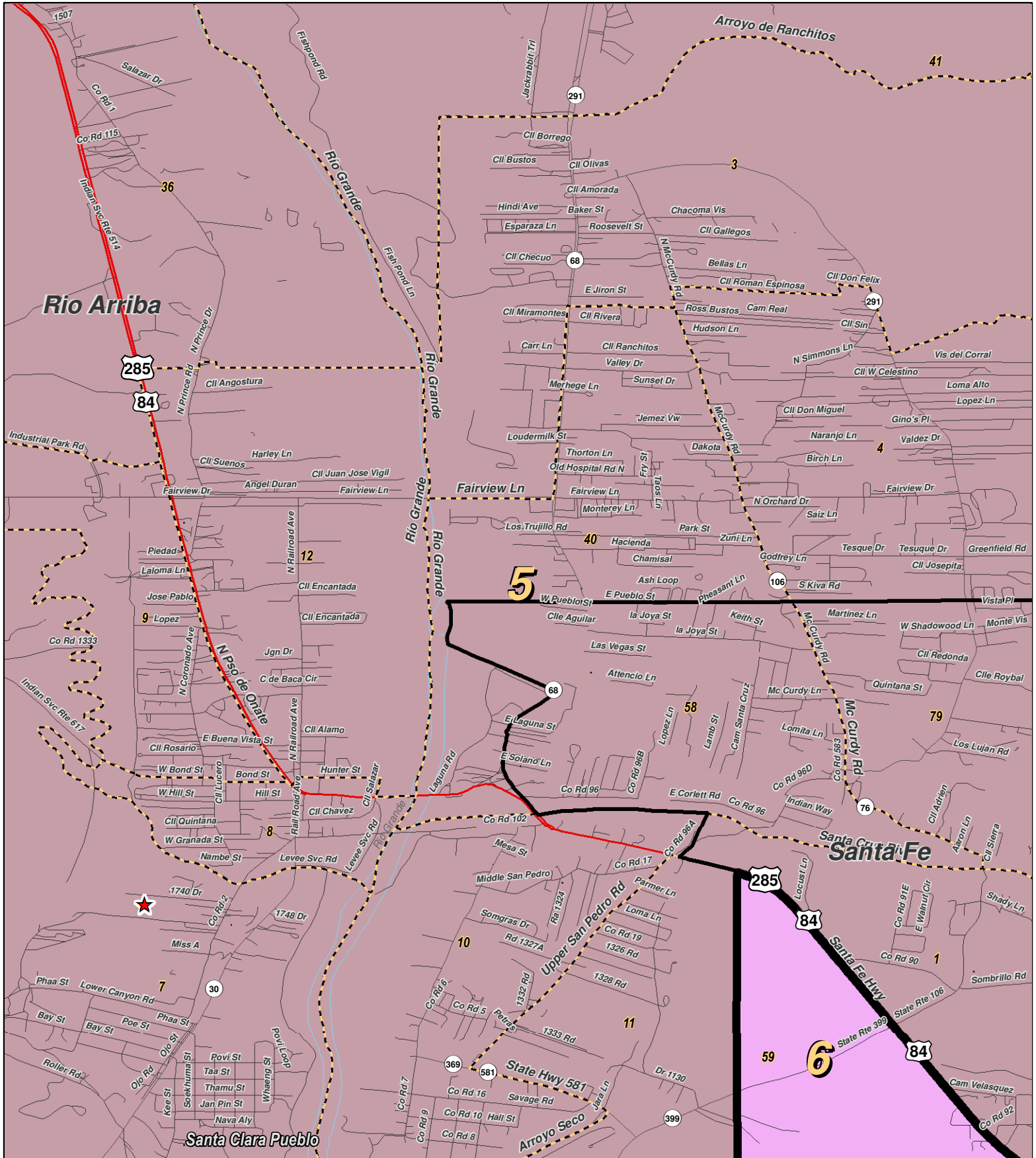
NEW MEXICO

**LEGEND** Created: January 10, 2012

Precincts	Rivers	Interstate
Counties	Lakes / Ponds	US Highway
		State Highway

Research & Polling, Inc. distributes this map assuming no liability for any errors, omissions, or inaccuracies in the information provided regardless of the cause in reliance upon any maps.





0 0.9 Miles

**RESEARCH & POLLING INC.**

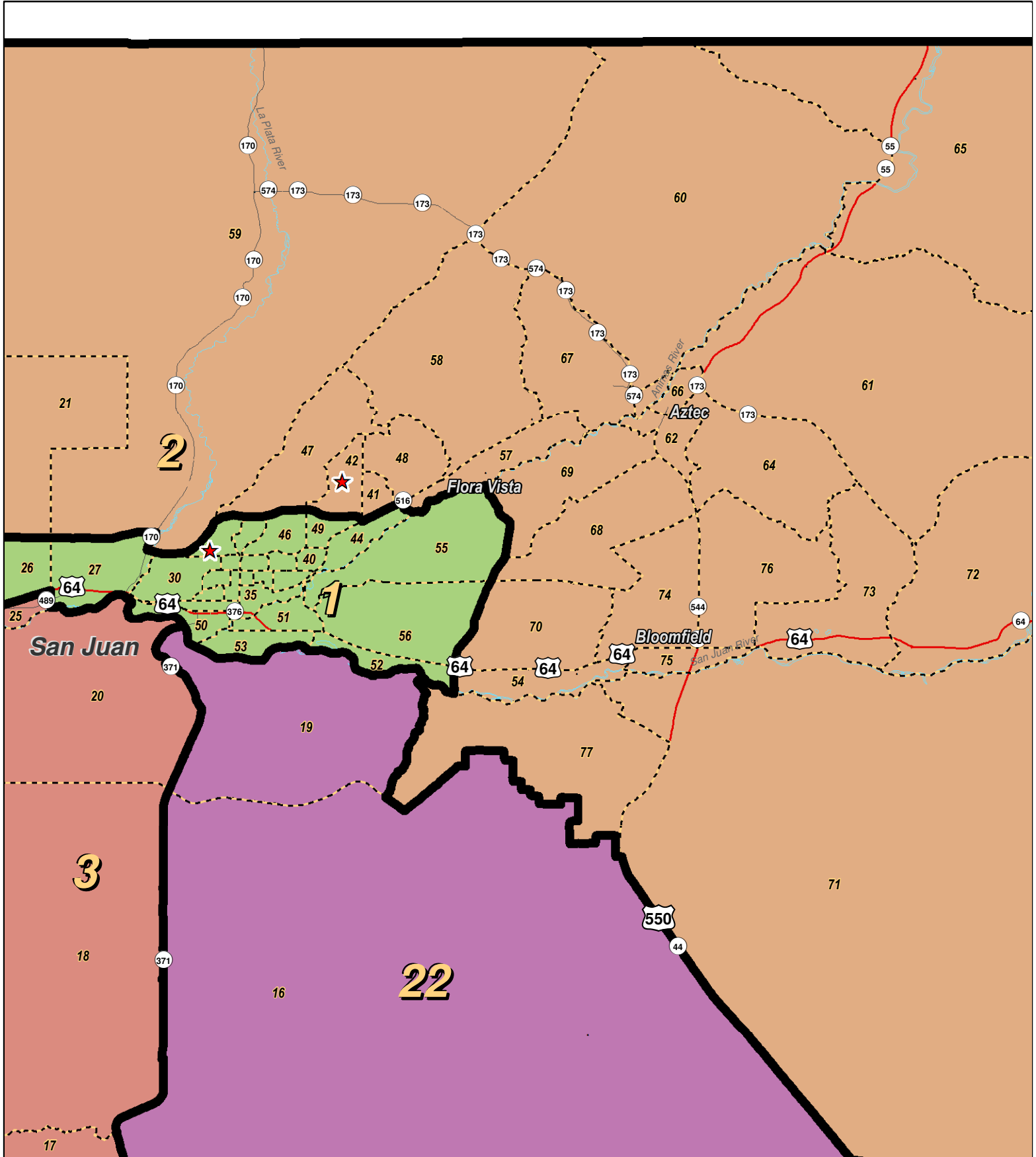
For the New Mexico Legislative Council Service



**LEGEND** Created: January 10, 2012

- ★ Legislators
- ▭ Precincts
- ▭ Counties
- ~ Rivers
- ~ Lakes / Ponds
- ~ Interstate
- ~ US Highway
- ~ State Highway

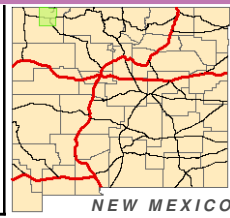
Research & Polling, Inc. distributes this map assuming no liability for any errors, omissions, or inaccuracies in the information provided regardless of the cause in reliance upon any maps.



0 1 2 3 4  
Miles

**RESEARCH & POLLING INC.**

For the New Mexico Legislative Council Service

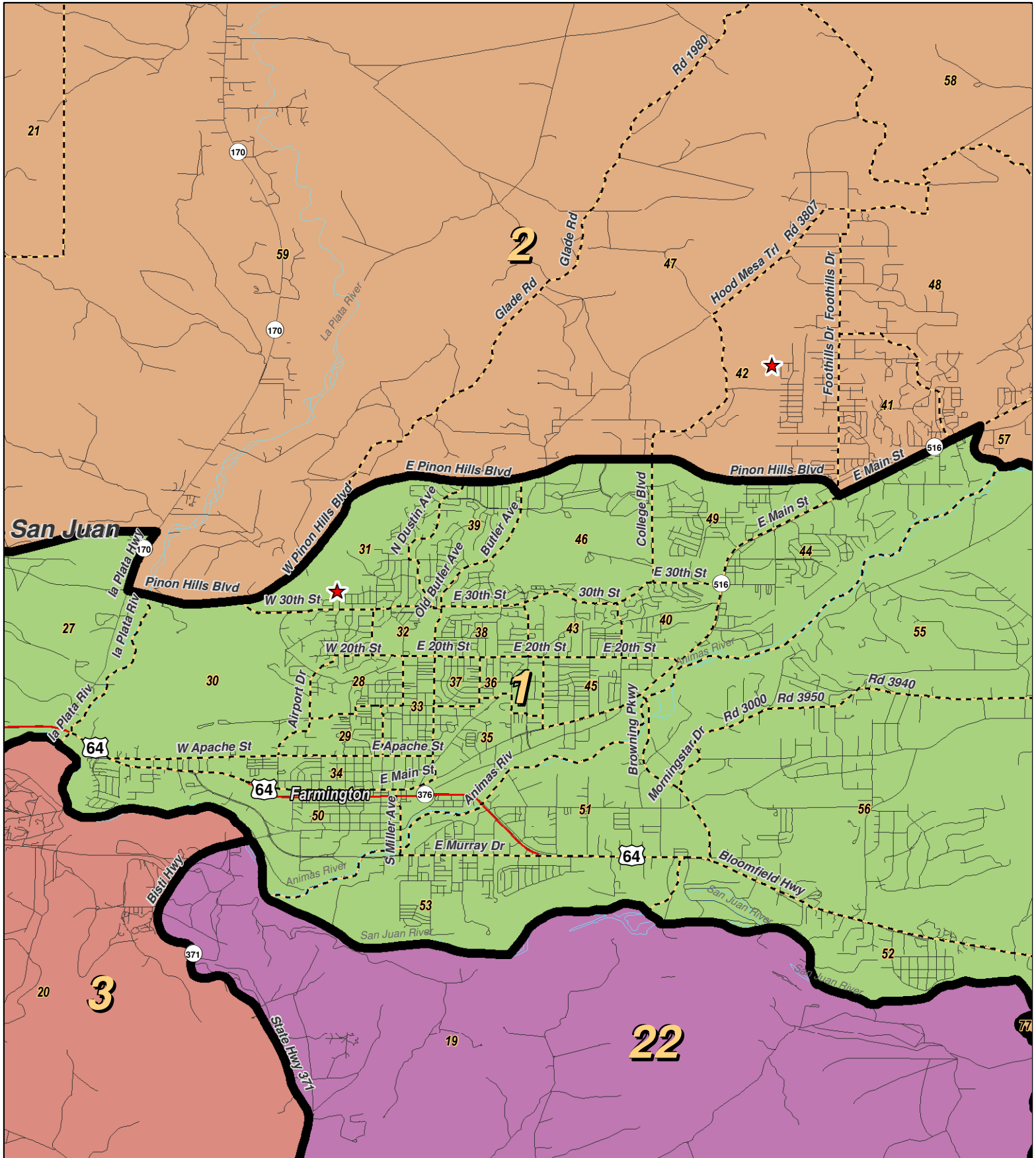


**LEGEND** Created: January 10, 2012

- ★ Legislators
- Precincts
- Counties
- ~ Rivers
- ~ Lakes / Ponds
- Interstate
- US Highway
- State Highway

Research & Polling, Inc. distributes this map assuming no liability for any errors, omissions, or inaccuracies in the information provided regardless of the cause in reliance upon any maps.





0 1 2 Miles

**RESEARCH & POLLING INC.**

For the New Mexico Legislative Council Service



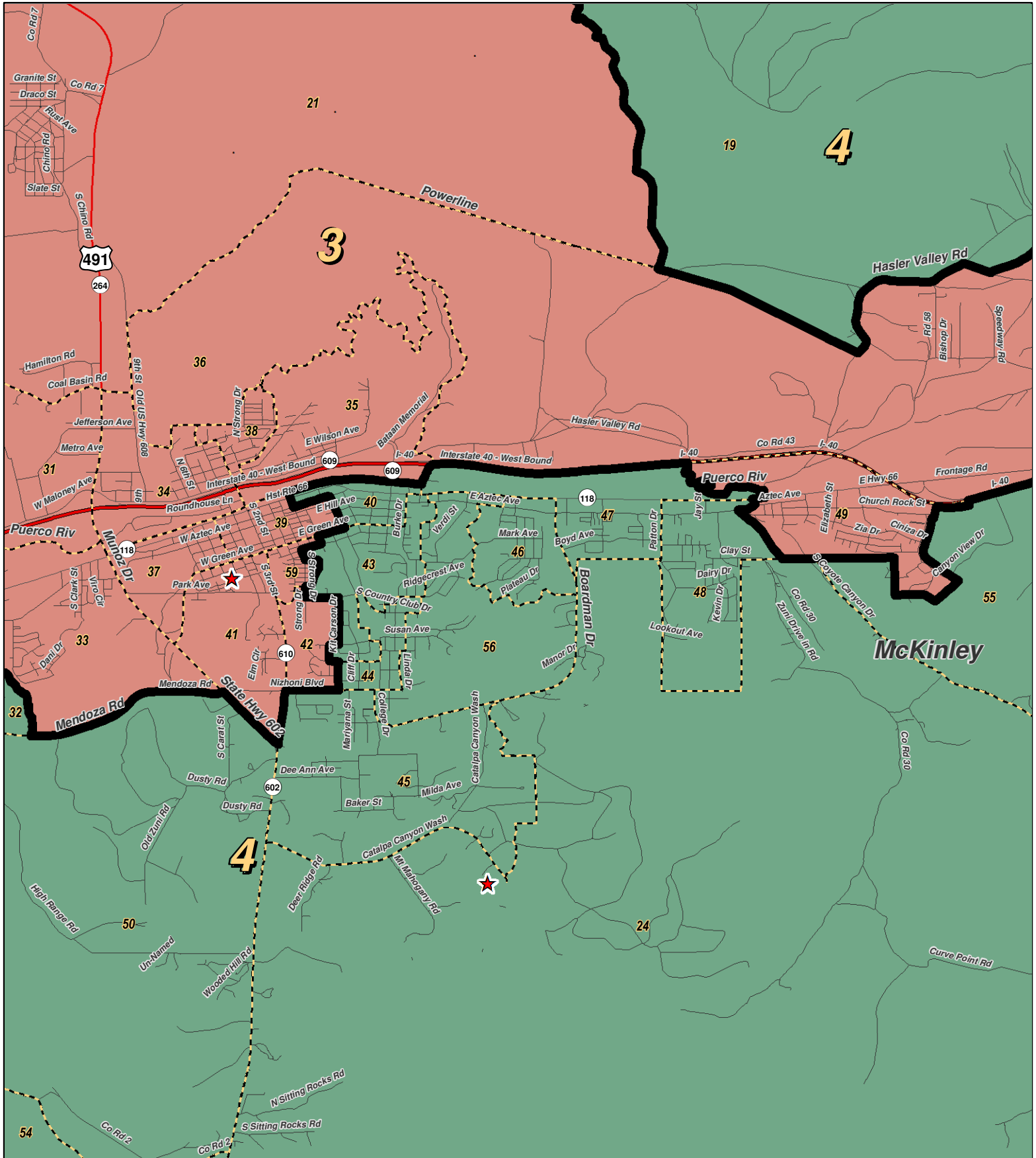
**LEGEND** Created: January 10, 2012

- ★ Legislators
- ▭ Precincts
- ▭ Counties
- ~ Rivers
- ~ Lakes / Ponds
- ~ Interstate
- ~ US Highway
- ~ State Highway

Research & Polling, Inc. distributes this map assuming no liability for any errors, omissions, or inaccuracies in the information provided regardless of the cause in reliance upon any maps.

# Senate: Plaintiffs, Intervenor, and Executive Defendants Joint Plan

# Gallup



0 1 Miles

**RESEARCH & POLLING**  
INC.

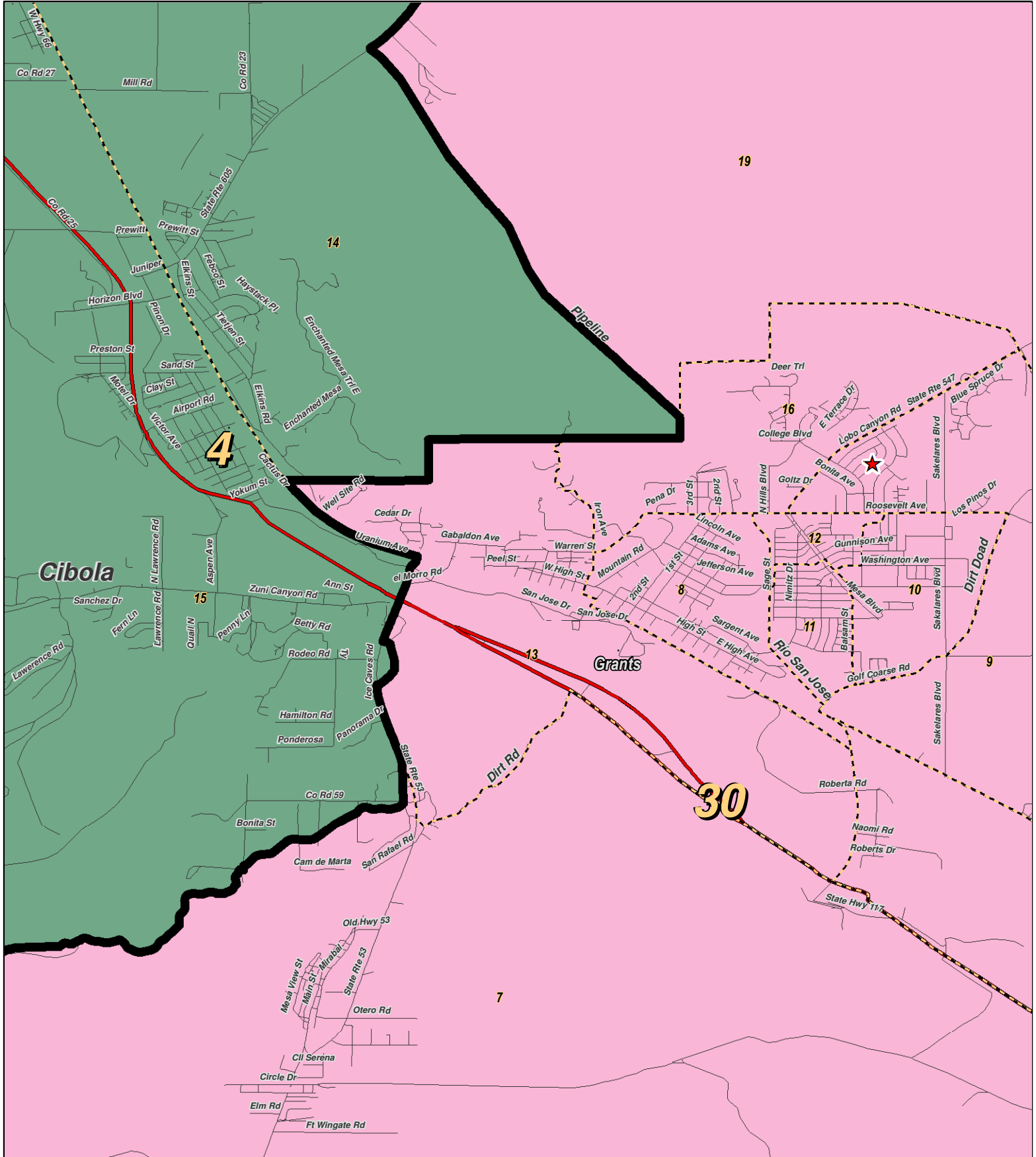
For the New Mexico  
Legislative Council Service



**LEGEND** Created: January 10, 2012

- ★ Legislators
- Precincts
- Counties
- ~ Rivers
- ~ Lakes / Ponds
- Interstate
- US Highway
- State Highway

Research & Polling, Inc. distributes this map assuming no liability for any errors, omissions, or inaccuracies in the information provided regardless of the cause in reliance upon any maps.



**RESEARCH & POLLING INC.**

For the New Mexico Legislative Council Service

0 1 Miles

N



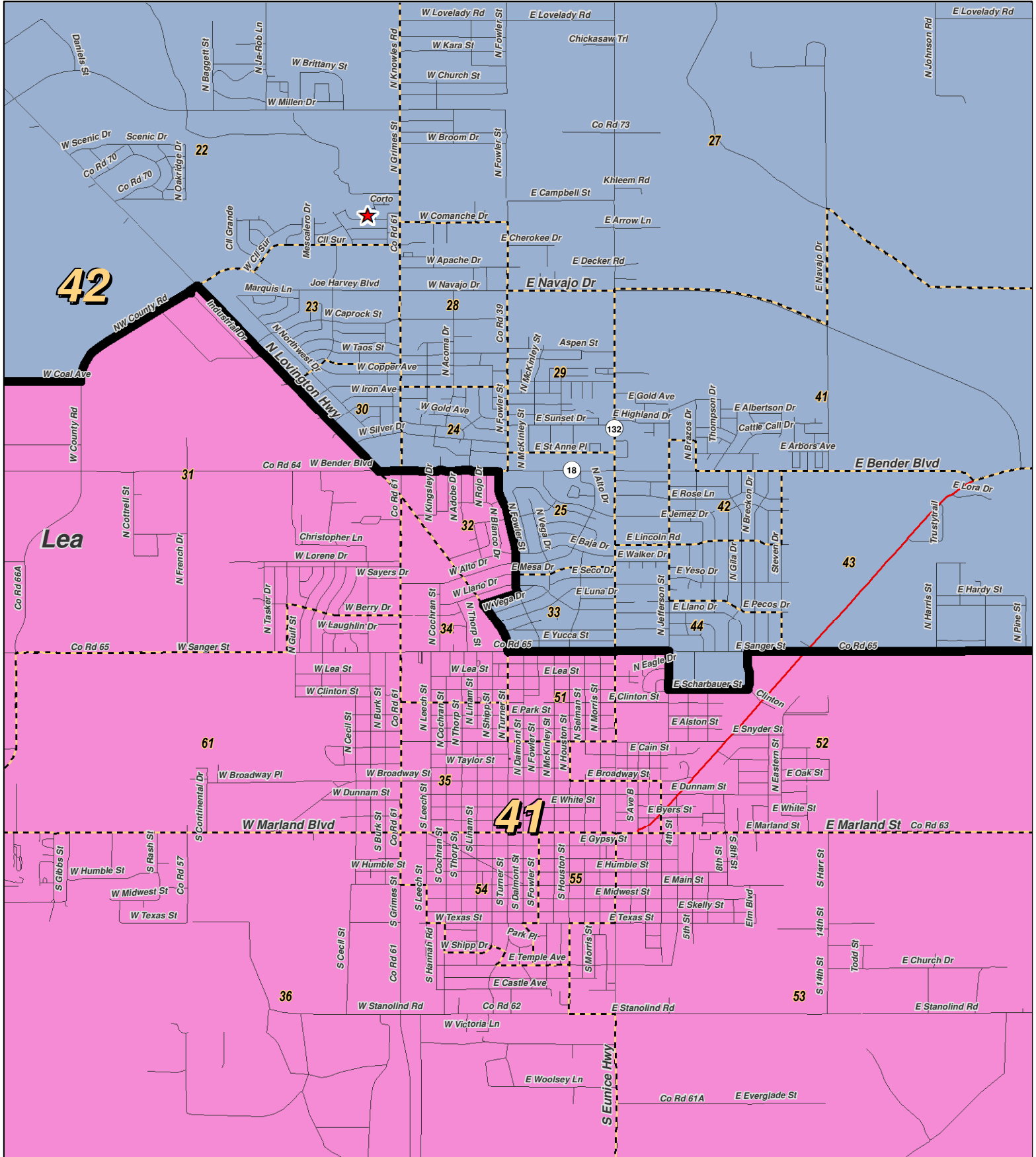
**LEGEND** Created: January 10, 2012

- ★ Legislators
- ▭ Precincts
- ▭ Counties
- ~ Rivers
- ~ Lakes / Ponds
- ~ Interstate
- ~ US Highway
- ~ State Highway

Research & Polling, Inc. distributes this map assuming no liability for any errors, omissions, or inaccuracies in the information provided regardless of the cause in reliance upon any maps.

# Senate: Plaintiffs, Intervenor, and Executive Defendants Joint Plan

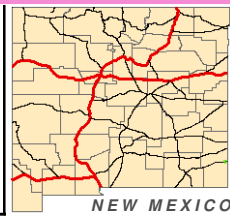
# Hobbs



0 1 Miles

**RESEARCH & POLLING INC.**

For the New Mexico Legislative Council Service

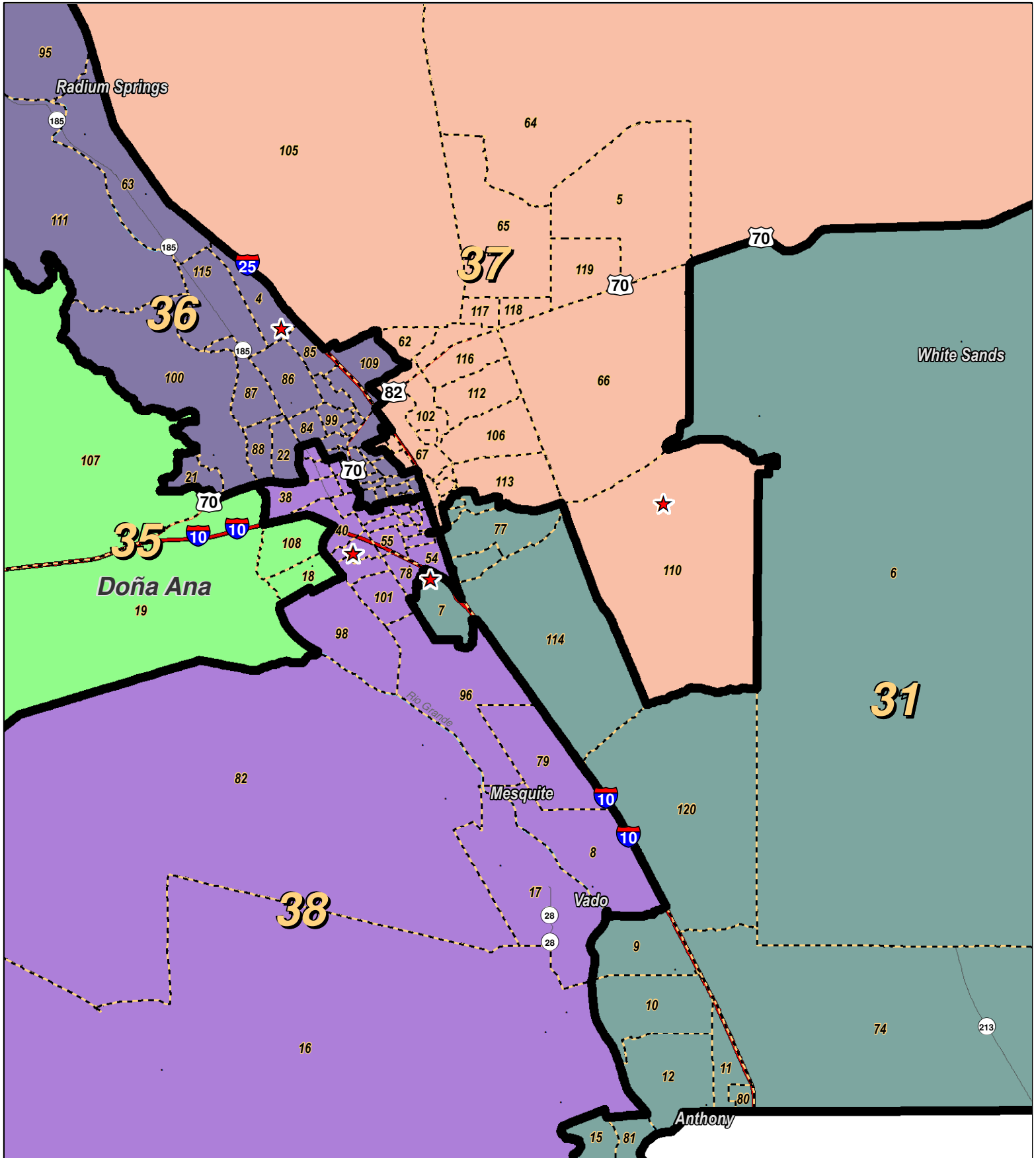


**LEGEND** Created: January 10, 2012

- ★ Legislators
- Precincts
- Counties
- ~ Rivers
- ~ Lakes / Ponds
- ~ Interstate
- ~ US Highway
- ~ State Highway

Research & Polling, Inc. distributes this map assuming no liability for any errors, omissions, or inaccuracies in the information provided regardless of the cause in reliance upon any maps.





0 1 2 3 4  
Miles

**RESEARCH & POLLING INC.**

For the New Mexico Legislative Council Service



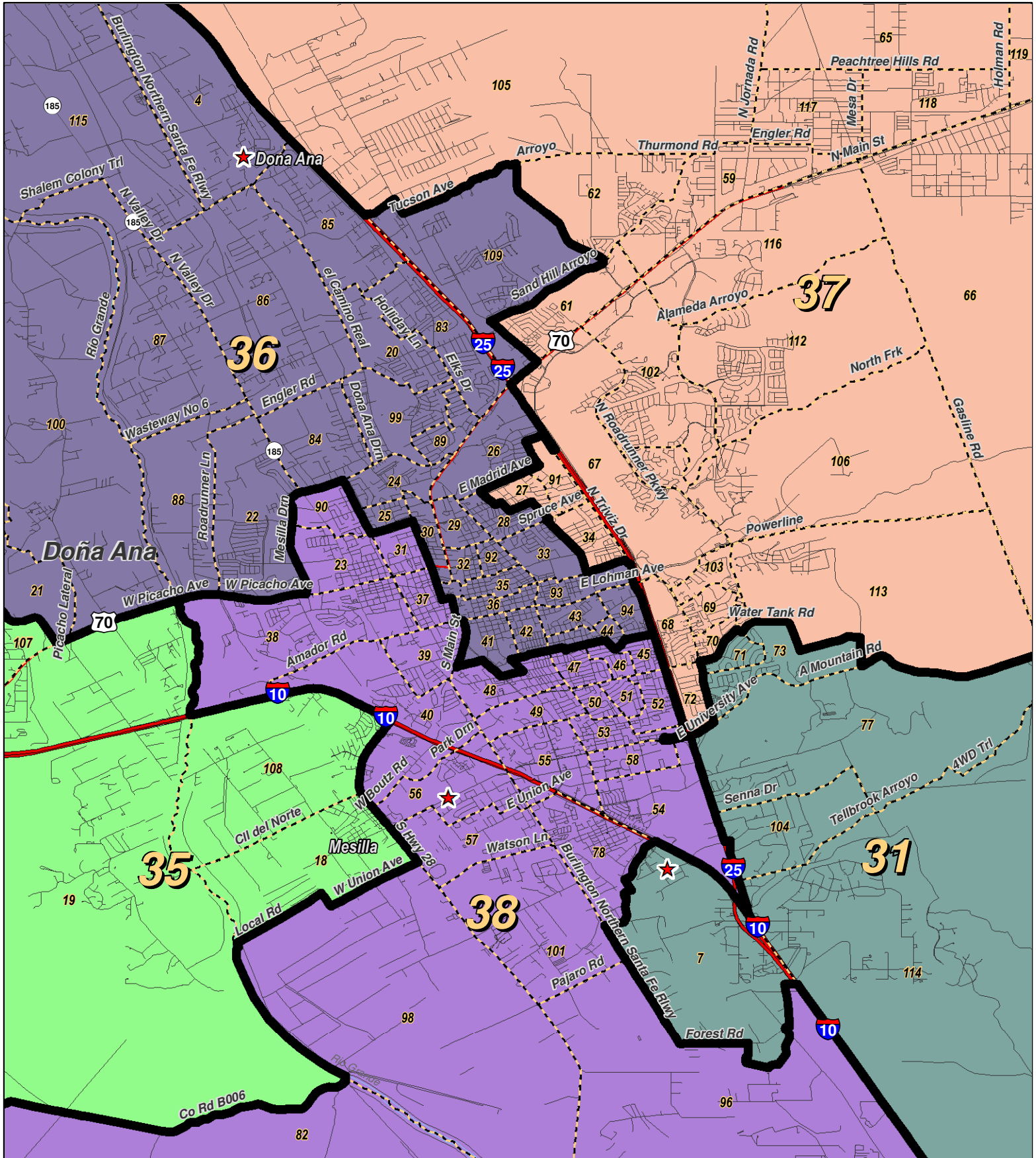
**LEGEND** Created: January 10, 2012

- ★ Legislators
- Precincts
- Counties
- ~ Rivers
- ☒ Lakes / Ponds
- ↔ Interstate
- ↔ US Highway
- ~ State Highway

Research & Polling, Inc. distributes this map assuming no liability for any errors, omissions, or inaccuracies in the information provided regardless of the cause in reliance upon any maps.

# Senate: Plaintiffs, Intervenor, and Executive Defendants Joint Plan

# Las Cruces



0 1 2 Miles

**RESEARCH & POLLING INC.**

For the New Mexico Legislative Council Service



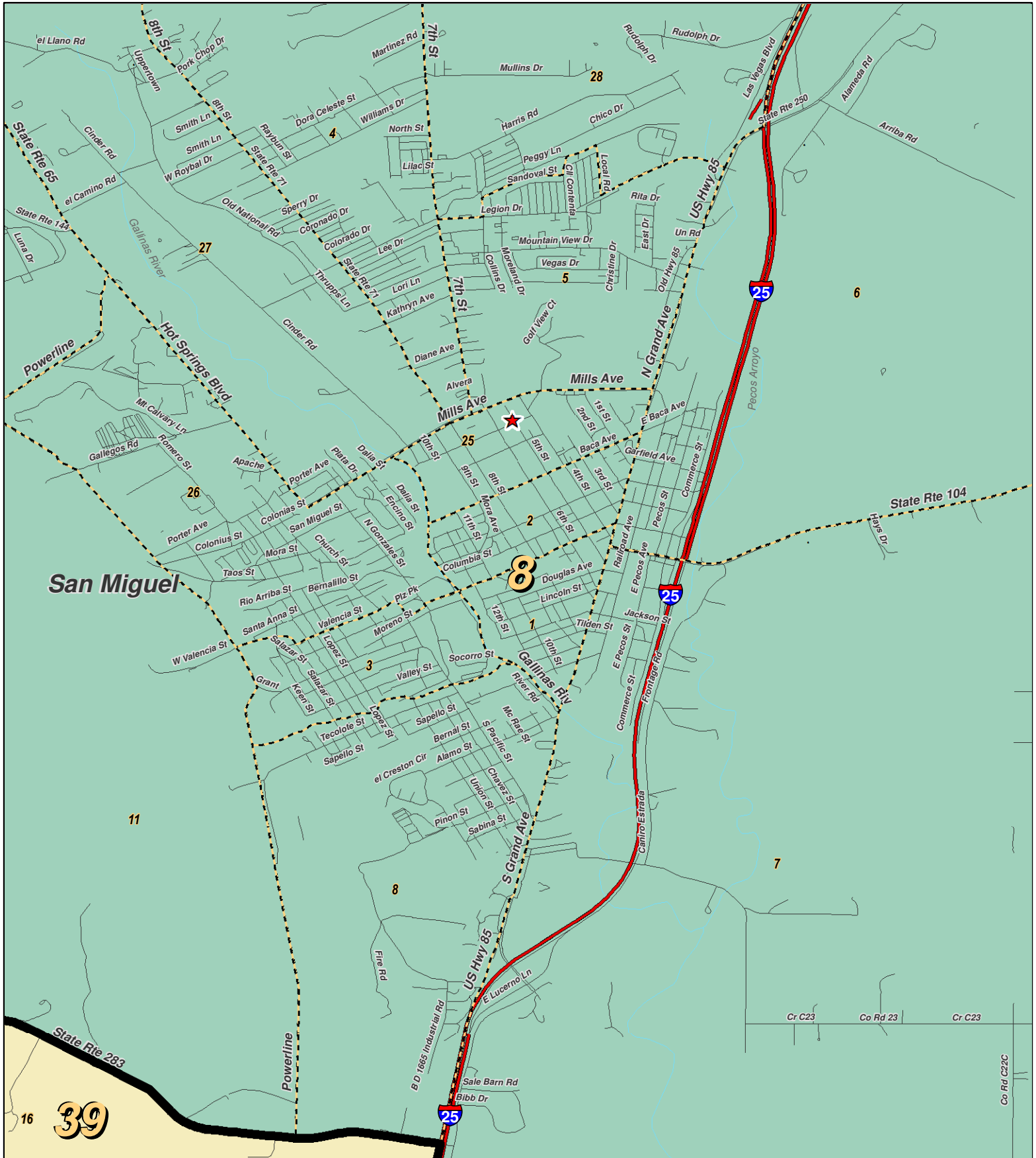
**LEGEND** Created: January 10, 2012

- ★ Legislators
- Precincts
- Counties
- ~ Rivers
- ~ Lakes / Ponds
- Interstate
- US Highway
- State Highway

Research & Polling, Inc. distributes this map assuming no liability for any errors, omissions, or inaccuracies in the information provided regardless of the cause in reliance upon any maps.

# Senate: Plaintiffs, Intervenor, and Executive Defendants Joint Plan

# Las Vegas



RESEARCH & POLLING INC.

For the New Mexico Legislative Council Service

0 1 Miles

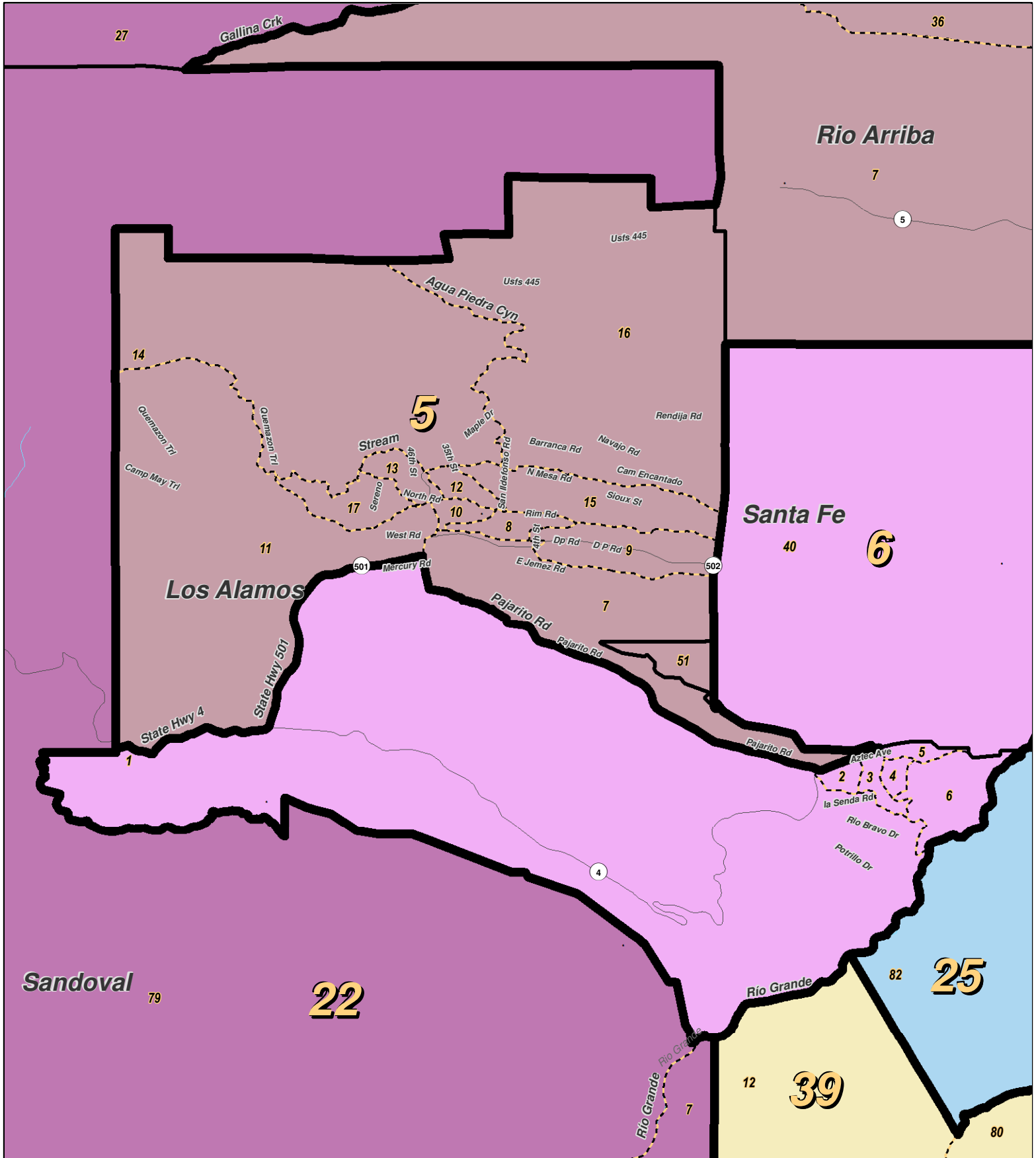
NEW MEXICO

## LEGEND

Created: January 10, 2012

<ul style="list-style-type: none"> <li><span style="color: red;">★</span> Legislators</li> <li><span style="border: 1px dashed black; display: inline-block; width: 10px; height: 10px; margin-right: 5px;"></span> Precincts</li> <li><span style="border: 1px solid black; display: inline-block; width: 10px; height: 10px; margin-right: 5px;"></span> Counties</li> </ul>	<ul style="list-style-type: none"> <li><span style="color: blue;">~</span> Rivers</li> <li><span style="color: blue;">~</span> Lakes / Ponds</li> </ul>	<ul style="list-style-type: none"> <li><span style="color: red;">—</span> Interstate</li> <li><span style="color: red;">—</span> US Highway</li> <li><span style="color: black;">—</span> State Highway</li> </ul>
--	---	--

Research & Polling, Inc. distributes this map assuming no liability for any errors, omissions, or inaccuracies in the information provided regardless of the cause in reliance upon any maps.



RESEARCH & POLLING INC.

For the New Mexico Legislative Council Service

0 1 2 3 Miles

NEW MEXICO



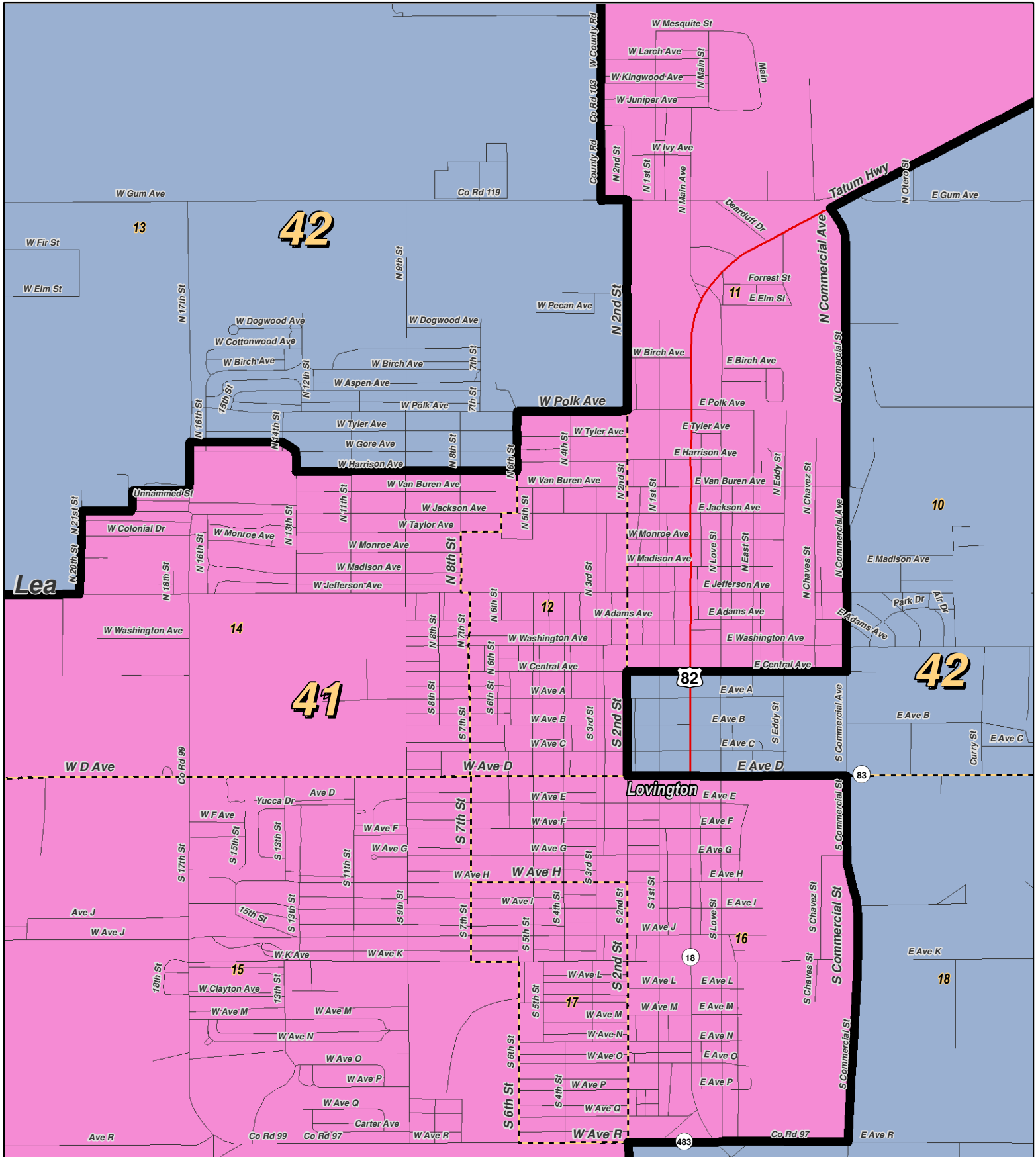
**LEGEND** Created: January 10, 2012

- ★ Legislators
- Precincts
- Counties
- ~ Rivers
- ~ Lakes / Ponds
- Interstate
- US Highway
- State Highway

Research & Polling, Inc. distributes this map assuming no liability for any errors, omissions, or inaccuracies in the information provided regardless of the cause in reliance upon any maps.







0 0.6 Miles

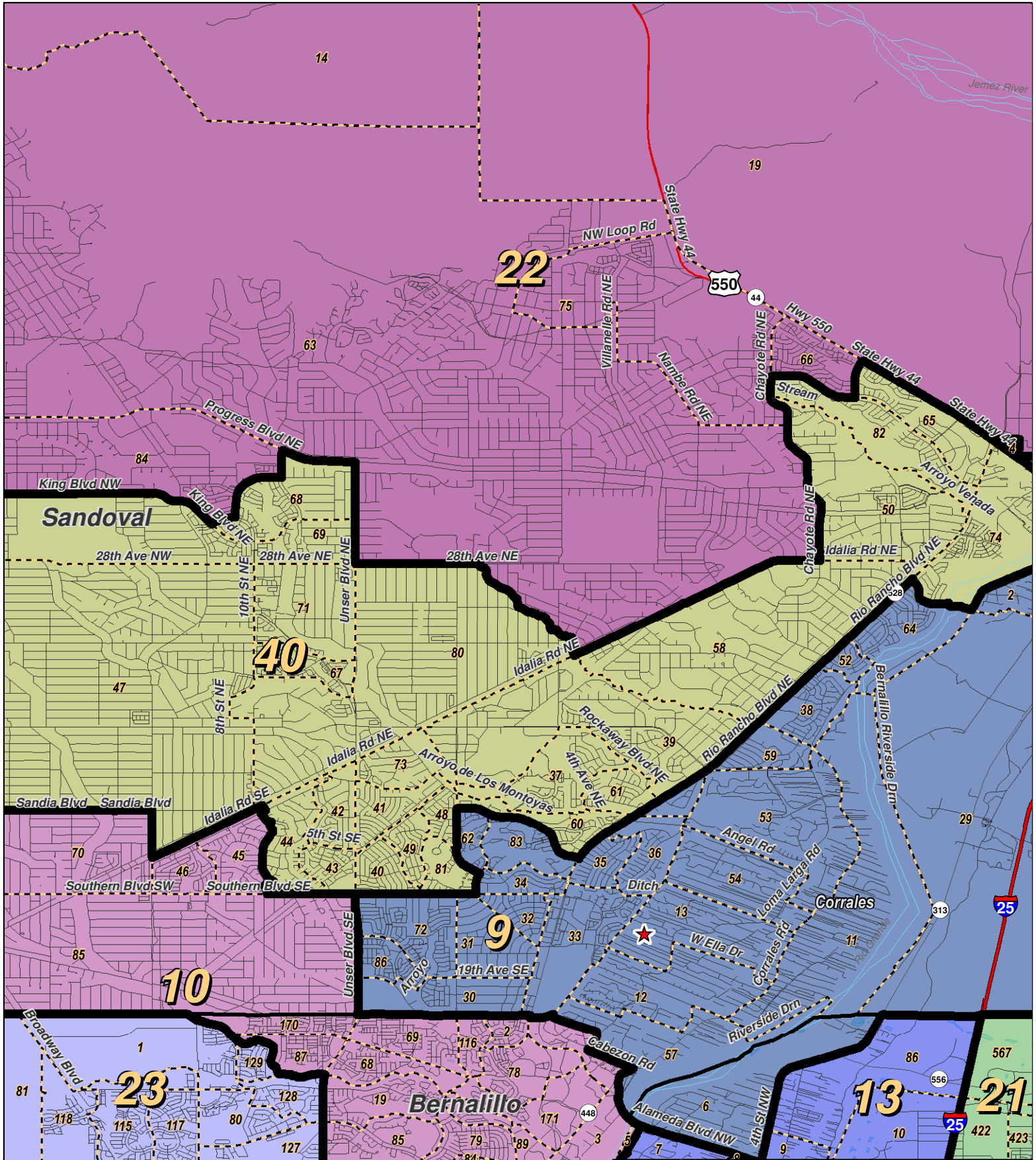
For the New Mexico  
Legislative Council Service



**LEGEND** Created: January 10, 2012

- ★ Legislators
- Precincts
- Counties
- ~ Rivers
- ~ Lakes / Ponds
- ~ Interstate
- ~ US Highway
- ~ State Highway

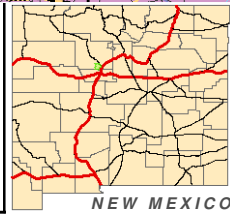
Research & Polling, Inc. distributes this map assuming no liability for any errors, omissions, or inaccuracies in the information provided regardless of the cause in reliance upon any maps.



0 1 2 Miles

**RESEARCH & POLLING INC.**

For the New Mexico Legislative Council Service

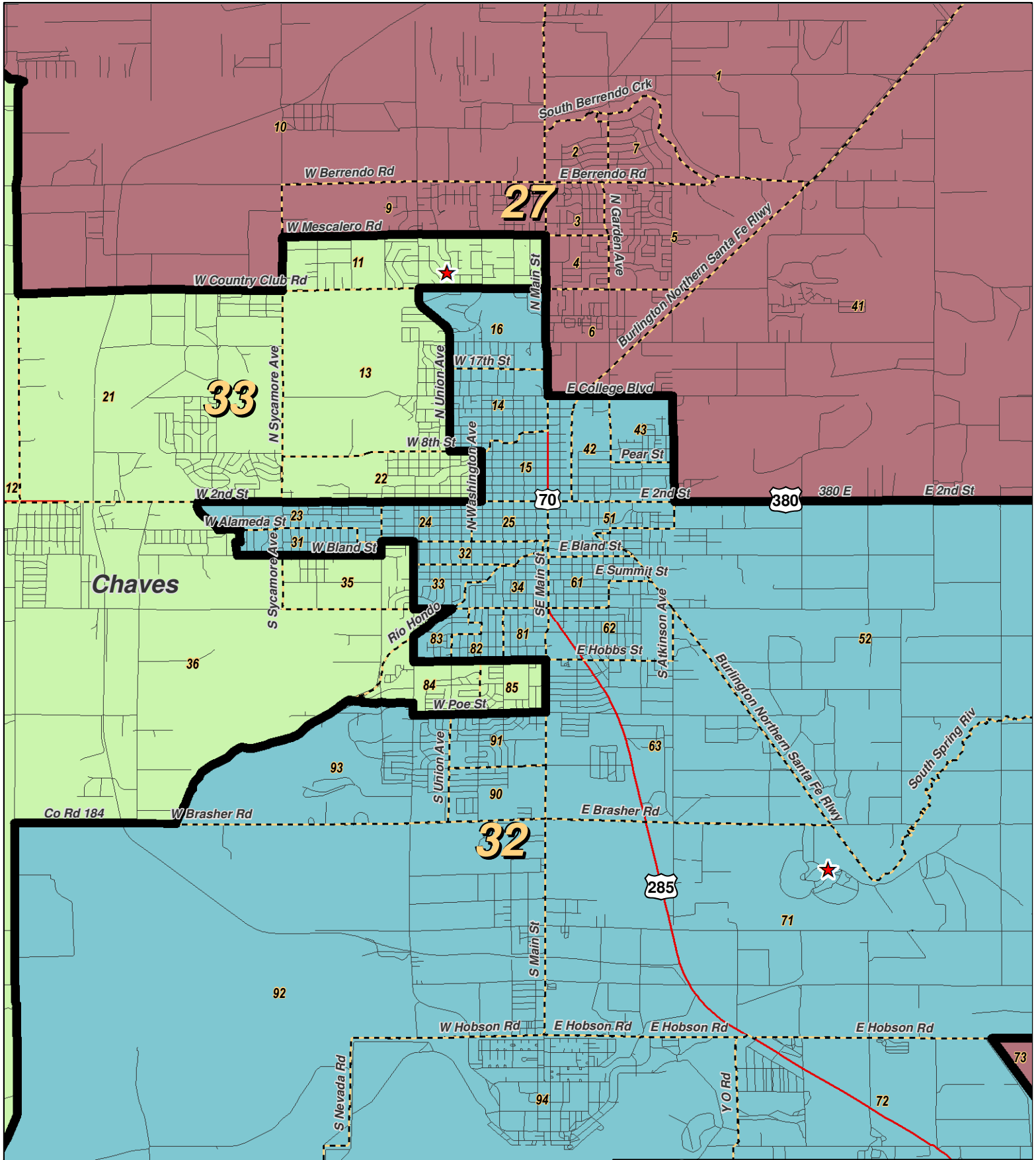


**LEGEND** Created: January 10, 2012

- ★ Legislators
- ▭ Precincts
- ▭ Counties
- ~ Rivers
- ~ Lakes / Ponds
- ~ Interstate
- ~ US Highway
- ~ State Highway

Research & Polling, Inc. distributes this map assuming no liability for any errors, omissions, or inaccuracies in the information provided regardless of the cause in reliance upon any maps.





0 1 2 Miles

**RESEARCH & POLLING INC.**

For the New Mexico Legislative Council Service

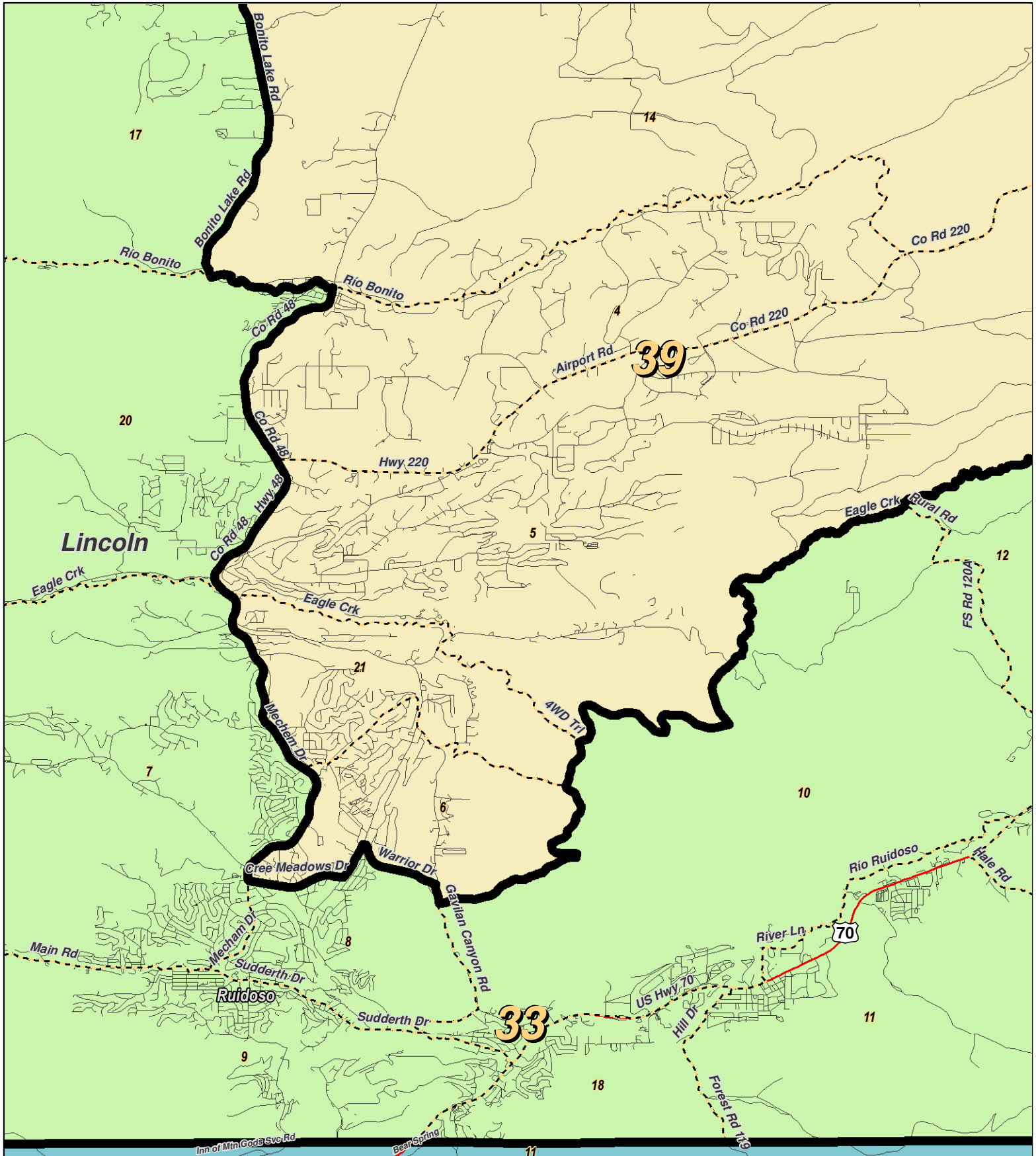


**LEGEND** Created: January 10, 2012

- ★ Legislators
- ▭ Precincts
- ▭ Counties
- ~ Rivers
- ~ Lakes / Ponds
- ↔ Interstate
- ↔ US Highway
- ↔ State Highway

Research & Polling, Inc. distributes this map assuming no liability for any errors, omissions, or inaccuracies in the information provided regardless of the cause in reliance upon any maps.





**RESEARCH & POLLING**  
INC.

For the New Mexico  
Legislative Council Service

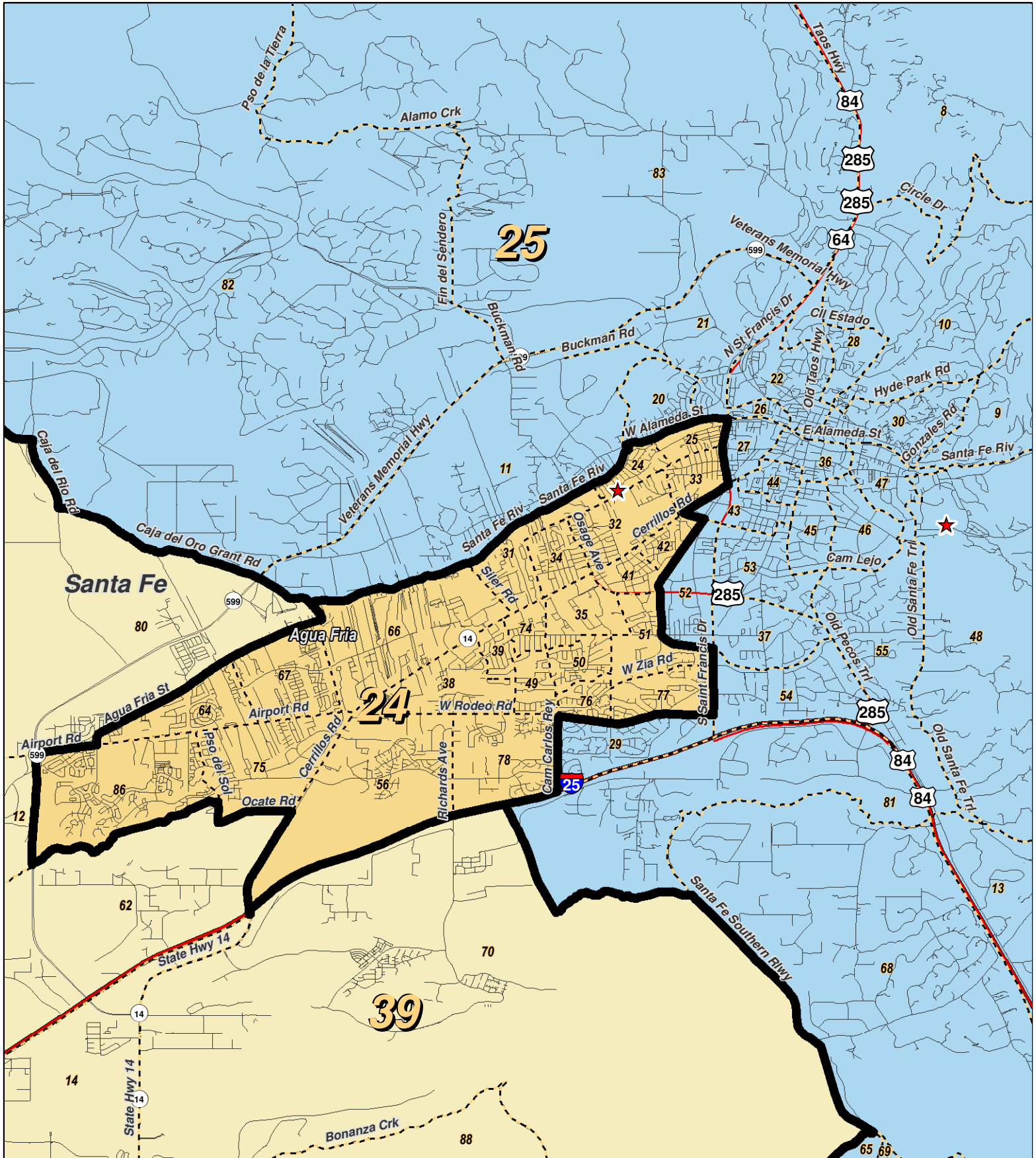
0 1 2 Miles

NEW MEXICO

**LEGEND** Created: January 10, 2012

- ★ Legislators
- Precincts
- Counties
- ~ Rivers
- ~ Lakes / Ponds
- ~ Interstate
- ~ US Highway
- ~ State Highway

Research & Polling, Inc. distributes this map assuming no liability for any errors, omissions, or inaccuracies in the information provided regardless of the cause in reliance upon any maps.



0 1 2 Miles

**RESEARCH & POLLING INC.**

For the New Mexico Legislative Council Service



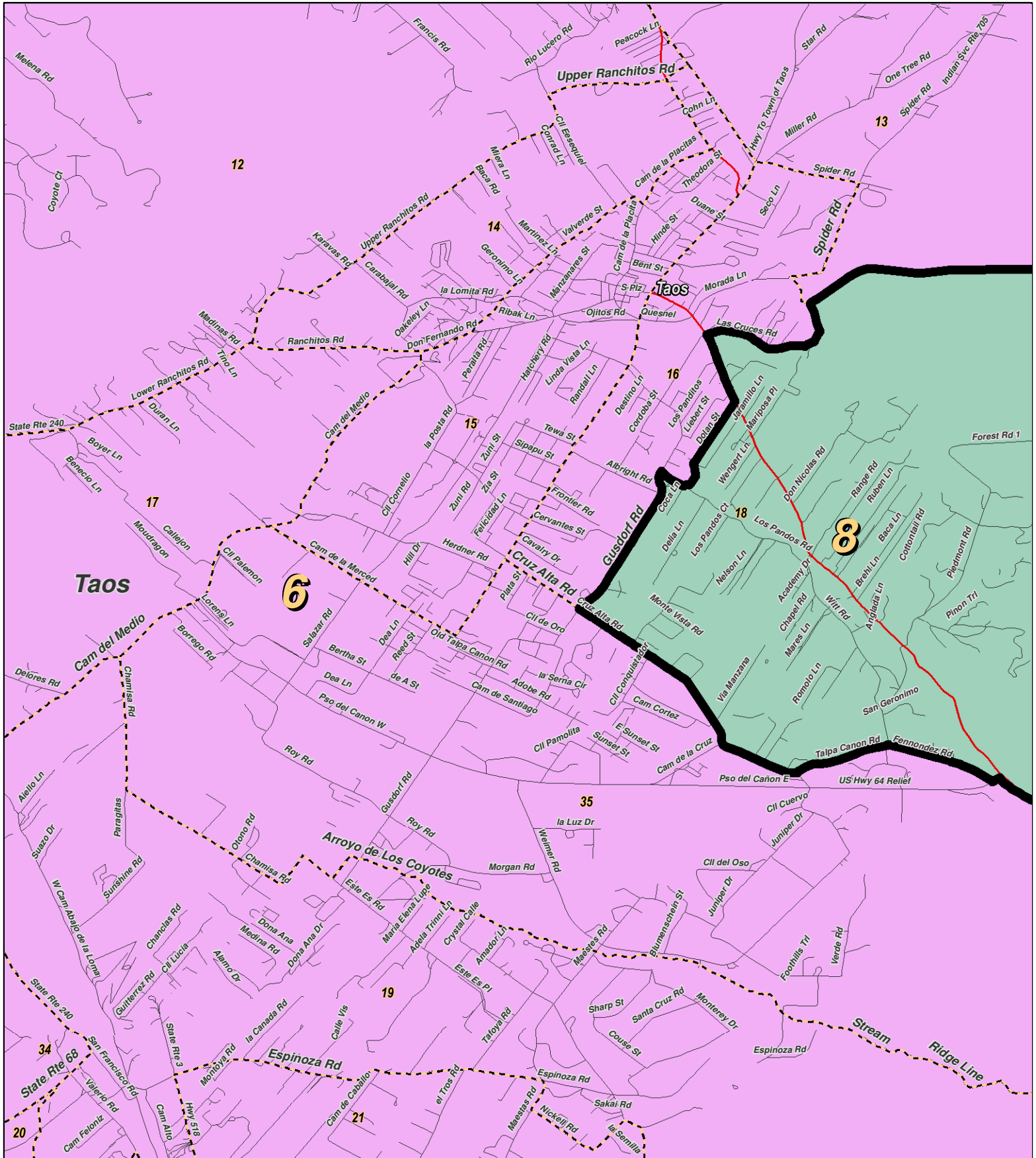
**LEGEND** Created: January 10, 2012

- ★ Legislators
- Precincts
- Counties
- ~ Rivers
- ~ Lakes / Ponds
- ~ Interstate
- ~ US Highway
- ~ State Highway

Research & Polling, Inc. distributes this map assuming no liability for any errors, omissions, or inaccuracies in the information provided regardless of the cause in reliance upon any maps.

# Senate: Plaintiffs, Intervenor, and Executive Defendants Joint Plan

# Taos



0 0.9 Miles

**RESEARCH & POLLING INC.**

For the New Mexico Legislative Council Service

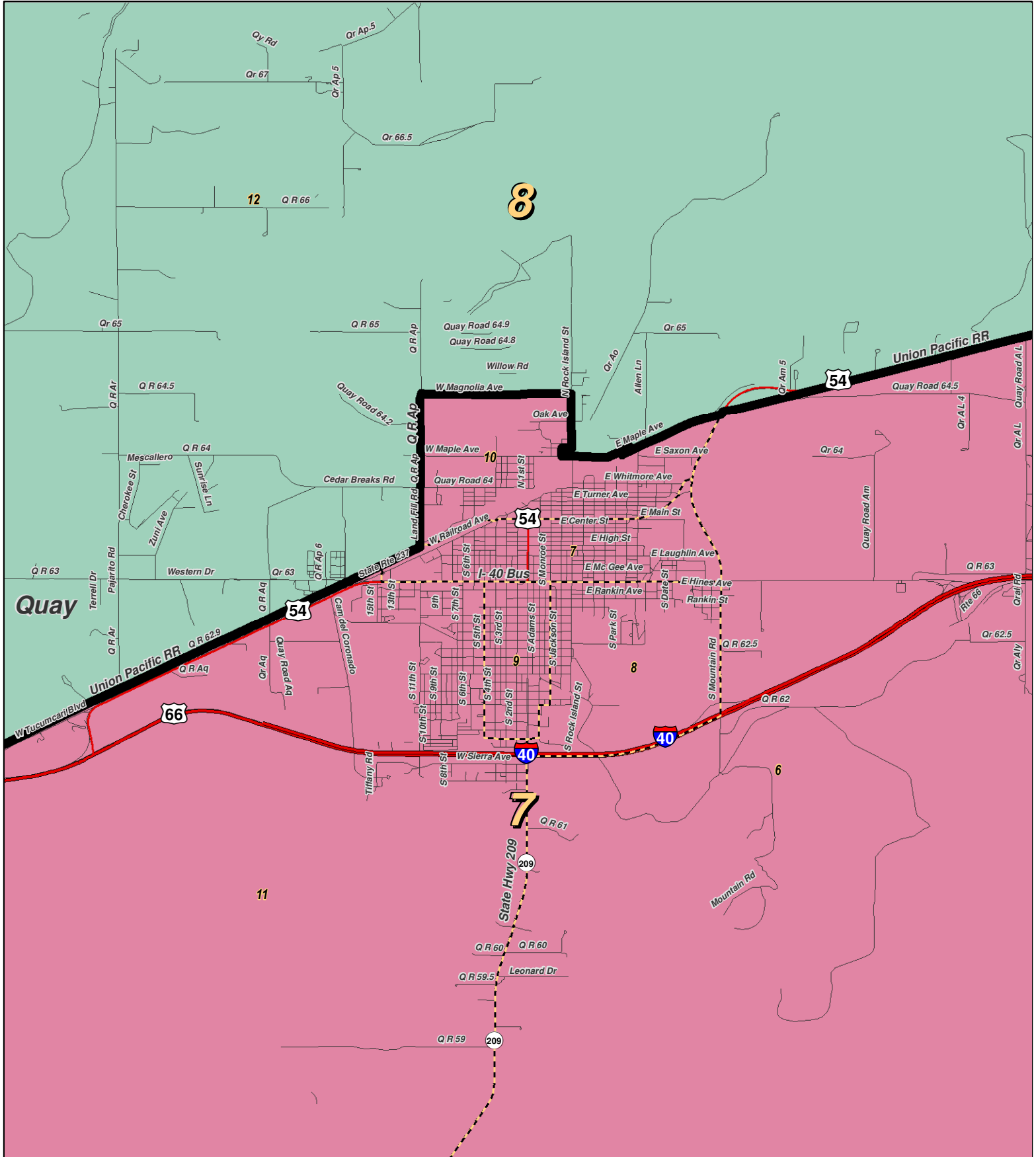


**LEGEND** Created: January 10, 2012

- ★ Legislators
- Precincts
- Counties
- ~ Rivers
- ~ Lakes / Ponds
- ~ Interstate
- ~ US Highway
- ~ State Highway

Research & Polling, Inc. distributes this map assuming no liability for any errors, omissions, or inaccuracies in the information provided regardless of the cause in reliance upon any maps.





For the New Mexico  
Legislative Council Service

0 1 Miles

NEW MEXICO

## LEGEND

Created: January 10, 2012

<ul style="list-style-type: none"> <li><span style="color: red;">★</span> Legislators</li> <li><span style="border: 1px solid black; display: inline-block; width: 10px; height: 10px; margin-right: 5px;"></span> Precincts</li> <li><span style="border: 1px solid black; display: inline-block; width: 15px; height: 15px; margin-right: 5px;"></span> Counties</li> </ul>	<ul style="list-style-type: none"> <li><span style="color: blue;">~</span> Rivers</li> <li><span style="color: blue;">⊡</span> Lakes / Ponds</li> </ul>	<ul style="list-style-type: none"> <li><span style="color: red;">—</span> Interstate</li> <li><span style="color: red;">—</span> US Highway</li> <li><span style="color: red;">—</span> State Highway</li> </ul>
---	---	--

Research & Polling, Inc. distributes this map assuming no liability for any errors, omissions, or inaccuracies in the information provided regardless of the cause in reliance upon any maps.



Plaintiffs, Interveners, and Executive Defendants Joint Plan

District	Pop	Deviation	Hispanic	Non-Hispanic Origin				
				White	Native American	Black	Asian	Other Races
1	47,851	-1,177 -2.4%	11,227 23.5%	23,374 48.8%	11,483 24.0%	391 0.8%	242 0.5%	1,134 2.4%
18+	34,161		6,930 20.3%	18,546 54.3%	7,642 22.4%	293 0.9%	196 0.6%	554 1.6%
2	47,780	-1,248 -2.5%	12,157 25.4%	29,092 60.9%	5,300 11.1%	183 0.4%	148 0.3%	900 1.9%
18+	34,437		7,574 22.0%	22,619 65.7%	3,517 10.2%	117 0.3%	118 0.3%	492 1.4%
3	48,405	-623 -1.3%	6,404 13.2%	5,101 10.5%	35,504 73.3%	169 0.3%	211 0.4%	1,016 2.1%
18+	33,310		4,130 12.4%	4,169 12.5%	24,275 72.9%	143 0.4%	173 0.5%	420 1.3%
4	48,977	-51 -0.1%	7,073 14.4%	7,090 14.5%	33,293 68.0%	225 0.5%	384 0.8%	912 1.9%
18+	34,289		4,944 14.4%	5,964 17.4%	22,498 65.6%	165 0.5%	294 0.9%	424 1.2%
5	49,382	354 0.7%	30,493 61.7%	14,057 28.5%	2,900 5.9%	179 0.4%	1,050 2.1%	703 1.4%
18+	37,350		22,151 59.3%	11,716 31.4%	2,100 5.6%	144 0.4%	786 2.1%	453 1.2%
6	49,988	960 2.0%	28,074 56.2%	17,738 35.5%	2,884 5.8%	154 0.3%	389 0.8%	749 1.5%
18+	38,895		20,704 53.2%	15,186 39.0%	2,069 5.3%	125 0.3%	299 0.8%	512 1.3%
7	49,004	-24 -0.0%	18,566 37.9%	26,776 54.6%	324 0.7%	1,821 3.7%	547 1.1%	970 2.0%
18+	36,244		12,215 33.7%	21,462 59.2%	270 0.7%	1,328 3.7%	442 1.2%	527 1.5%
8	48,135	-893 -1.8%	31,516 65.5%	14,935 31.0%	437 0.9%	435 0.9%	324 0.7%	488 1.0%
18+	38,124		23,817 62.5%	12,903 33.8%	362 0.9%	400 1.0%	267 0.7%	375 1.0%
9	48,942	-86 -0.2%	18,222 37.2%	26,743 54.6%	1,451 3.0%	821 1.7%	838 1.7%	867 1.8%
18+	38,093		12,745 33.5%	22,588 59.3%	1,018 2.7%	627 1.6%	628 1.6%	487 1.3%
10	48,723	-305 -0.6%	20,299 41.7%	22,994 47.2%	2,003 4.1%	1,309 2.7%	941 1.9%	1,177 2.4%
18+	36,229		13,648 37.7%	18,620 51.4%	1,544 4.3%	982 2.7%	739 2.0%	696 1.9%
11	48,958	-70 -0.1%	40,754 83.2%	5,279 10.8%	1,150 2.3%	973 2.0%	247 0.5%	555 1.1%
18+	32,218		25,853 80.2%	4,297 13.3%	812 2.5%	735 2.3%	209 0.6%	312 1.0%
12	48,836	-192 -0.4%	29,912 61.2%	13,975 28.6%	1,835 3.8%	1,360 2.8%	825 1.7%	929 1.9%
18+	39,179		22,154 56.5%	12,858 32.8%	1,533 3.9%	1,179 3.0%	735 1.9%	720 1.8%

Plaintiffs, Interveners, and Executive Defendants Joint Plan

District	Pop	Deviation	Hispanic	Non-Hispanic Origin				
				White	Native American	Black	Asian	Other Races
13	48,945	-83 -0.2%	28,450 58.1%	17,177 35.1%	1,534 3.1%	526 1.1%	547 1.1%	711 1.5%
18+	38,129		20,684 54.2%	14,995 39.3%	1,129 3.0%	405 1.1%	447 1.2%	469 1.2%
14	48,819	-209 -0.4%	36,961 75.7%	8,809 18.0%	1,214 2.5%	992 2.0%	266 0.5%	577 1.2%
18+	34,611		24,779 71.6%	7,478 21.6%	992 2.9%	811 2.3%	200 0.6%	351 1.0%
15	49,229	201 0.4%	18,846 38.3%	24,022 48.8%	2,729 5.5%	1,417 2.9%	1,157 2.4%	1,058 2.1%
18+	39,386		13,660 34.7%	21,003 53.3%	1,968 5.0%	1,140 2.9%	945 2.4%	670 1.7%
16	48,382	-646 -1.3%	15,035 31.1%	27,062 55.9%	1,960 4.1%	1,589 3.3%	1,326 2.7%	1,410 2.9%
18+	39,644		11,189 28.2%	23,620 59.6%	1,490 3.8%	1,284 3.2%	1,144 2.9%	917 2.3%
17	48,110	-918 -1.9%	26,883 55.9%	13,547 28.2%	3,061 6.4%	2,123 4.4%	1,438 3.0%	1,058 2.2%
18+	35,228		17,700 50.2%	11,951 33.9%	2,185 6.2%	1,592 4.5%	1,165 3.3%	635 1.8%
18	49,450	422 0.9%	13,229 26.8%	31,024 62.7%	1,464 3.0%	1,202 2.4%	1,346 2.7%	1,185 2.4%
18+	39,982		9,595 24.0%	26,503 66.3%	1,108 2.8%	960 2.4%	1,084 2.7%	732 1.8%
19	49,455	427 0.9%	13,037 26.4%	33,222 67.2%	765 1.5%	556 1.1%	964 1.9%	911 1.8%
18+	38,798		8,898 22.9%	27,634 71.2%	546 1.4%	425 1.1%	710 1.8%	585 1.5%
20	49,877	849 1.7%	13,242 26.5%	31,056 62.3%	1,428 2.9%	1,321 2.6%	1,595 3.2%	1,235 2.5%
18+	39,827		9,242 23.2%	26,597 66.8%	1,005 2.5%	1,011 2.5%	1,266 3.2%	706 1.8%
21	48,167	-861 -1.8%	12,051 25.0%	30,820 64.0%	912 1.9%	711 1.5%	2,646 5.5%	1,027 2.1%
18+	37,141		8,444 22.7%	24,968 67.2%	697 1.9%	545 1.5%	1,899 5.1%	588 1.6%
22	46,784	-2,244 -4.6%	7,607 16.3%	7,366 15.7%	30,628 65.5%	340 0.7%	221 0.5%	622 1.3%
18+	32,353		5,024 15.5%	5,767 17.8%	20,832 64.4%	255 0.8%	180 0.6%	295 0.9%
23	48,189	-839 -1.7%	21,753 45.1%	21,901 45.4%	1,276 2.6%	1,245 2.6%	833 1.7%	1,181 2.5%
18+	34,261		14,227 41.5%	16,959 49.5%	899 2.6%	919 2.7%	645 1.9%	612 1.8%
24	49,690	662 1.4%	32,890 66.2%	14,482 29.1%	706 1.4%	344 0.7%	574 1.2%	694 1.4%
18+	37,470		22,969 61.3%	12,750 34.0%	543 1.4%	297 0.8%	447 1.2%	464 1.2%

Plaintiffs, Interveners, and Executive Defendants Joint Plan

District	Pop	Deviation	Hispanic	Non-Hispanic Origin				
				White	Native American	Black	Asian	Other Races
25	49,805	777 1.6%	13,744 27.6%	33,448 67.2%	803 1.6%	328 0.7%	649 1.3%	833 1.7%
18+	42,880		10,781 25.1%	30,083 70.2%	632 1.5%	268 0.6%	547 1.3%	569 1.3%
26	48,495	-533 -1.1%	34,164 70.4%	9,646 19.9%	1,861 3.8%	1,242 2.6%	685 1.4%	897 1.8%
18+	34,514		23,216 67.3%	7,992 23.2%	1,290 3.7%	965 2.8%	533 1.5%	518 1.5%
27	48,643	-385 -0.8%	19,420 39.9%	26,128 53.7%	340 0.7%	1,539 3.2%	434 0.9%	782 1.6%
18+	35,390		12,255 34.6%	20,945 59.2%	258 0.7%	1,098 3.1%	366 1.0%	468 1.3%
28	49,124	96 0.2%	23,362 47.6%	23,636 48.1%	767 1.6%	339 0.7%	316 0.6%	704 1.4%
18+	38,428		16,558 43.1%	20,291 52.8%	545 1.4%	263 0.7%	262 0.7%	509 1.3%
29	51,055	2,027 4.1%	30,788 60.3%	15,471 30.3%	3,630 7.1%	406 0.8%	161 0.3%	599 1.2%
18+	37,271		21,001 56.3%	12,764 34.2%	2,667 7.2%	315 0.8%	138 0.4%	386 1.0%
30	47,464	-1,564 -3.2%	19,451 41.0%	14,212 29.9%	12,415 26.2%	519 1.1%	252 0.5%	615 1.3%
18+	35,251		13,598 38.6%	11,938 33.9%	8,715 24.7%	438 1.2%	192 0.5%	370 1.0%
31	48,856	-172 -0.4%	39,344 80.5%	8,397 17.2%	124 0.3%	409 0.8%	296 0.6%	286 0.6%
18+	33,721		25,717 76.3%	7,173 21.3%	100 0.3%	311 0.9%	226 0.7%	194 0.6%
32	49,728	700 1.4%	29,554 59.4%	15,003 30.2%	3,479 7.0%	919 1.8%	175 0.4%	598 1.2%
18+	34,797		19,019 54.7%	12,211 35.1%	2,328 6.7%	722 2.1%	140 0.4%	377 1.1%
33	49,497	469 1.0%	16,992 34.3%	29,408 59.4%	764 1.5%	989 2.0%	391 0.8%	953 1.9%
18+	38,289		11,449 29.9%	24,666 64.4%	536 1.4%	756 2.0%	322 0.8%	560 1.5%
34	49,967	939 1.9%	19,777 39.6%	26,875 53.8%	437 0.9%	1,313 2.6%	563 1.1%	1,002 2.0%
18+	37,171		12,583 33.9%	22,211 59.8%	348 0.9%	1,003 2.7%	453 1.2%	573 1.5%
35	49,365	337 0.7%	25,326 51.3%	22,520 45.6%	383 0.8%	334 0.7%	241 0.5%	561 1.1%
18+	38,111		17,152 45.0%	19,743 51.8%	322 0.8%	278 0.7%	212 0.6%	404 1.1%
36	49,920	892 1.8%	32,135 64.4%	16,062 32.2%	366 0.7%	577 1.2%	250 0.5%	530 1.1%
18+	36,605		21,685 59.2%	13,631 37.2%	265 0.7%	467 1.3%	213 0.6%	344 0.9%

Plaintiffs, Interveners, and Executive Defendants Joint Plan

District	Pop	Deviation	Hispanic	Non-Hispanic Origin				
				White	Native American	Black	Asian	Other Races
37	49,843	815 1.7%	26,719 53.6%	20,412 41.0%	348 0.7%	929 1.9%	686 1.4%	749 1.5%
18+	37,045		17,808 48.1%	17,215 46.5%	272 0.7%	714 1.9%	545 1.5%	491 1.3%
38	49,350	322 0.7%	32,520 65.9%	14,054 28.5%	568 1.2%	788 1.6%	735 1.5%	685 1.4%
18+	37,406		22,806 61.0%	12,317 32.9%	467 1.2%	635 1.7%	662 1.8%	519 1.4%
39	48,523	-505 -1.0%	26,963 55.6%	19,637 40.5%	699 1.4%	380 0.8%	264 0.5%	580 1.2%
18+	37,321		18,749 50.2%	17,040 45.7%	612 1.6%	318 0.9%	216 0.6%	386 1.0%
40	49,722	694 1.4%	19,215 38.6%	25,860 52.0%	1,432 2.9%	1,222 2.5%	665 1.3%	1,328 2.7%
18+	35,505		12,177 34.3%	20,180 56.8%	1,027 2.9%	894 2.5%	528 1.5%	699 2.0%
41	49,976	948 1.9%	30,419 60.9%	16,799 33.6%	340 0.7%	1,787 3.6%	120 0.2%	511 1.0%
18+	34,753		19,393 55.8%	13,415 38.6%	242 0.7%	1,323 3.8%	91 0.3%	289 0.8%
42	49,768	740 1.5%	18,829 37.8%	28,600 57.5%	371 0.7%	1,056 2.1%	363 0.7%	549 1.1%
18+	36,690		12,103 33.0%	22,880 62.4%	302 0.8%	803 2.2%	292 0.8%	310 0.8%
<b>Totals</b>	2,059,179	<b>Ideal:</b> 49,028	953,403 46.3%	833,810 40.5%	175,368 8.5%	35,462 1.7%	26,305 1.3%	34,831 1.1%
18+	1,540,507		651,326 42.3%	697,848 45.3%	121,962 7.9%	27,453 1.8%	20,956 1.4%	20,962 0.8%



**District Profile**

District	Total Population	Deviation		Total Adult Native American	Adult Hispanic	Adult Non-Hispanic			Performance Measure		Registered Voters				
						White	American	Black	Dem	Rep	Total	% Dem	% Rep	% DTS	% Other
1	47,851	-1,177	-2.4%	24.5%	20.3%	54.3%	22.4%	0.9%	29.8%	70.2%	23,113	29.1%	51.4%	16.6%	2.8%
2	47,780	-1,248	-2.5%	12.1%	22.0%	65.7%	10.2%	0.3%	26.3%	73.7%	24,624	26.6%	54.3%	16.2%	2.8%
3	48,405	-623	-1.3%	75.7%	12.4%	12.5%	72.9%	0.4%	65.1%	34.9%	24,909	58.9%	21.9%	17.5%	1.8%
4	48,977	-51	-0.1%	68.3%	14.4%	17.4%	65.6%	0.5%	66.8%	33.2%	25,135	63.2%	18.5%	16.5%	1.9%
5	49,382	354	0.7%	7.6%	59.3%	31.4%	5.6%	0.4%	65.6%	34.4%	30,630	68.4%	17.9%	11.7%	2.0%
6	49,988	960	2.0%	7.7%	53.2%	39.0%	5.3%	0.3%	70.3%	29.7%	33,916	66.5%	17.2%	13.2%	3.0%
7	49,004	-24	-0.0%	2.1%	33.7%	59.2%	0.7%	3.7%	32.1%	67.9%	23,670	39.1%	46.5%	13.9%	0.6%
8	48,135	-893	-1.8%	2.8%	62.5%	33.8%	0.9%	1.0%	64.9%	35.1%	36,086	68.2%	20.2%	9.8%	1.9%
9	48,942	-86	-0.2%	3.9%	33.5%	59.3%	2.7%	1.6%	50.5%	49.5%	32,604	45.9%	36.2%	14.1%	3.7%
10	48,723	-305	-0.6%	6.1%	37.7%	51.4%	4.3%	2.7%	45.9%	54.1%	29,779	41.5%	39.1%	15.9%	3.5%
11	48,958	-70	-0.1%	4.4%	80.2%	13.3%	2.5%	2.3%	67.1%	32.9%	18,259	56.9%	19.0%	21.3%	2.8%
12	48,836	-192	-0.4%	5.9%	56.5%	32.8%	3.9%	3.0%	76.2%	23.8%	30,036	59.7%	16.1%	19.4%	4.7%
13	48,945	-83	-0.2%	4.7%	54.2%	39.3%	3.0%	1.1%	64.5%	35.5%	31,700	56.5%	24.2%	15.7%	3.6%
14	48,819	-209	-0.4%	4.5%	71.6%	21.6%	2.9%	2.3%	62.6%	37.4%	19,130	56.8%	21.6%	18.6%	3.0%
15	49,229	201	0.4%	6.9%	34.7%	53.3%	5.0%	2.9%	52.0%	48.0%	32,914	46.3%	34.3%	15.9%	3.5%
16	48,382	-646	-1.3%	5.8%	28.2%	59.6%	3.8%	3.2%	70.7%	29.3%	34,701	55.8%	20.7%	18.0%	5.4%
17	48,110	-918	-1.9%	8.6%	50.2%	33.9%	6.2%	4.5%	58.3%	41.7%	22,224	48.4%	26.0%	21.2%	4.4%
18	49,450	422	0.9%	4.1%	24.0%	66.3%	2.8%	2.4%	45.3%	54.7%	35,207	39.9%	41.1%	15.7%	3.4%
19	49,455	427	0.9%	2.8%	22.9%	71.2%	1.4%	1.1%	40.6%	59.4%	32,554	35.2%	45.6%	15.7%	3.5%
20	49,877	849	1.7%	3.9%	23.2%	66.8%	2.5%	2.5%	44.1%	55.9%	35,827	38.8%	42.5%	15.7%	3.0%
21	48,167	-861	-1.8%	2.8%	22.7%	67.2%	1.9%	1.5%	39.6%	60.4%	34,366	34.7%	48.1%	14.3%	2.9%
22	46,784	-2,244	-4.6%	66.4%	15.5%	17.8%	64.4%	0.8%	69.7%	30.3%	24,701	64.9%	18.9%	14.0%	2.3%
23	48,189	-839	-1.7%	4.3%	41.5%	49.5%	2.6%	2.7%	46.1%	53.9%	28,651	41.5%	40.5%	14.9%	3.1%
24	49,690	662	1.4%	3.4%	61.3%	34.0%	1.4%	0.8%	75.2%	24.8%	27,090	67.7%	12.7%	17.3%	2.3%
25	49,805	777	1.6%	2.8%	25.1%	70.2%	1.5%	0.6%	74.2%	25.8%	41,413	64.7%	15.2%	17.6%	2.6%
26	48,495	-533	-1.1%	5.5%	67.3%	23.2%	3.7%	2.8%	62.4%	37.6%	24,391	55.3%	23.6%	17.8%	3.3%
27	48,643	-385	-0.8%	2.1%	34.6%	59.2%	0.7%	3.1%	33.3%	66.7%	23,597	35.8%	48.6%	13.7%	1.9%
28	49,124	96	0.2%	3.3%	43.1%	52.8%	1.4%	0.7%	54.8%	45.2%	32,843	54.6%	29.1%	13.6%	2.8%
29	51,055	2,027	4.1%	9.4%	56.3%	34.2%	7.2%	0.8%	53.1%	46.9%	24,861	51.8%	29.4%	15.8%	3.0%
30	47,464	-1,564	-3.2%	26.7%	38.6%	33.9%	24.7%	1.2%	54.1%	45.9%	25,682	56.1%	28.4%	12.5%	3.0%

**District Profile**

District	Total Population	Deviation		Total Adult Native American	Adult Hispanic	Adult Non-Hispanic			Performance Measure		Registered Voters				
						White	American	Black	Dem	Rep	Total	% Dem	% Rep	% DTS	% Other
31	48,856	-172	-0.4%	1.2%	76.3%	21.3%	0.3%	0.9%	59.3%	40.7%	18,434	55.0%	21.9%	20.7%	2.4%
32	49,728	700	1.4%	8.6%	54.7%	35.1%	6.7%	2.1%	45.4%	54.6%	19,912	43.6%	36.5%	17.1%	2.7%
33	49,497	469	1.0%	2.8%	29.9%	64.4%	1.4%	2.0%	35.7%	64.3%	28,794	31.8%	50.5%	15.6%	2.0%
34	49,967	939	1.9%	2.1%	33.9%	59.8%	0.9%	2.7%	35.6%	64.4%	22,287	37.3%	44.6%	17.1%	1.0%
35	49,365	337	0.7%	2.4%	45.0%	51.8%	0.8%	0.7%	48.3%	51.7%	26,534	47.9%	34.2%	16.1%	1.9%
36	49,920	892	1.8%	2.5%	59.2%	37.2%	0.7%	1.3%	53.2%	46.8%	26,807	50.2%	30.1%	16.5%	3.2%
37	49,843	815	1.7%	2.4%	48.1%	46.5%	0.7%	1.9%	50.0%	50.0%	25,405	42.8%	33.3%	20.1%	3.7%
38	49,350	322	0.7%	3.0%	61.0%	32.9%	1.2%	1.7%	59.9%	40.1%	24,921	50.8%	25.0%	20.5%	3.7%
39	48,523	-505	-1.0%	3.5%	50.2%	45.7%	1.6%	0.9%	55.1%	44.9%	27,549	51.3%	31.6%	14.2%	3.0%
40	49,722	694	1.4%	4.7%	34.3%	56.8%	2.9%	2.5%	42.0%	58.0%	28,153	38.6%	42.2%	14.9%	4.3%
41	49,976	948	1.9%	1.9%	55.8%	38.6%	0.7%	3.8%	45.8%	54.2%	20,356	49.2%	33.8%	16.5%	0.5%
42	49,768	740	1.5%	1.9%	33.0%	62.4%	0.8%	2.2%	26.1%	73.9%	25,450	31.4%	53.8%	14.0%	0.7%
<b>NM</b>	<b>2,059,179</b>	<b>Ideal:</b>	<b>49,028</b>	9.6%	42.3%	45.3%	7.9%	1.8%	53.0%	47.0%	1,159,215	49.3%	31.9%	15.9%	2.9%

## **NM Senate: Plaintiffs, Intervenors, and Executive Defendants Joint Plan**

### District Definitions by County and Precinct

SENATE DISTRICT ONE.--Senate district one is composed of San Juan county precincts 26 through 40, 43 through 46, 49 through 53, 55 and 56.

SENATE DISTRICT TWO.--Senate district two is composed of San Juan county precincts 21, 41, 42, 47, 48, 54 and 57 through 77.

SENATE DISTRICT THREE.--Senate district three is composed of McKinley county precincts 2, 4 through 6, 20, 21, 31, 33 through 39, 41, 42, 49 and 59; and San Juan county precincts 1 through 8, 12, 13, 17, 18, 20 and 22 through 25.

SENATE DISTRICT FOUR.--Senate district four is composed of Cibola county precincts 4 through 6, 14 and 15; McKinley county precincts 1, 3, 14, 16 through 19, 22 through 29, 32, 40, 43 through 48, 50 and 52 through 58; and San Juan county precincts 9 through 11.

SENATE DISTRICT FIVE.--Senate district five is composed of Los Alamos county precincts 7 through 17; Rio Arriba county precincts 1 through 5, 7 through 12, 18 through 23, 28 and 31 through 42; Sandoval county precinct 51; and Santa Fe county precincts 1, 58 and 79.

SENATE DISTRICT SIX.--Senate district six is composed of Los Alamos county precincts 1 through 6; Rio Arriba county precincts 6 and 13 through 17; Santa Fe county precincts 2 through 5, 23, 40, 59 through 61 and 87; and Taos county precincts 1, 2, 4 through 17, 19 through 25 and 27 through 36.

SENATE DISTRICT SEVEN.--Senate district seven is composed of Curry county precincts 1 through 5, 10 through 28, 30, 32 through 35 and 37; Quay county precincts 1 through 4 and 6 through 11; and Union county.

SENATE DISTRICT EIGHT.--Senate district eight is composed of Colfax county; Guadalupe county; Harding county; Mora county; Quay county precincts 5 and 12; San Miguel county precincts 1 through 12, 14, 15, 17 and 25 through 28; and Taos county precincts 3, 18 and 26.

SENATE DISTRICT NINE.--Senate district nine is composed of Bernalillo county precinct 6; and Sandoval county precincts 1 through 6, 11 through 13, 29 through 36, 38, 52 through 57, 59, 62, 64, 72, 76, 83 and 86.

SENATE DISTRICT TEN.--Senate district ten is composed of Bernalillo county precincts 2 through 5, 13, 17, 19, 68, 69, 78, 79, 83 through 85, 87, 89, 108, 116, 170 and 171; and Sandoval county precincts 45, 46, 70 and 85.

SENATE DISTRICT ELEVEN.--Senate district eleven is composed of Bernalillo county precincts 32, 41, 43, 44, 49 through 51, 53, 56, 59, 60, 66, 71, 74 and 137 through 140.

SENATE DISTRICT TWELVE.--Senate district twelve is composed of Bernalillo county precincts 45, 46, 61 through 65, 67, 95, 101, 103 through 106, 121 through 125, 131 through 133, 135, 162 through 166, 212, 214 through 217, 221, 223 through 226, 341, 344 through 346 and 358.

SENATE DISTRICT THIRTEEN.--Senate district thirteen is composed of Bernalillo county precincts 7 through 12, 14 through 16, 18, 30, 86, 150 through 154, 161, 180 through 187, 191 through 197, 211 and 455.

SENATE DISTRICT FOURTEEN.--Senate district fourteen is composed of Bernalillo county precincts 42, 52, 54, 58, 72, 73, 75 through 77, 88, 90 through 92, 94, 96 through 99, 109 and 141 through 144.

SENATE DISTRICT FIFTEEN.--Senate district fifteen is composed of Bernalillo county precincts 347, 400 through 406, 408, 409, 413 through 417, 431 through 440, 442 through 446, 462, 465, 466, 471 through 473, 481, 488, 490 through 494 and 496 through 500.

SENATE DISTRICT SIXTEEN.--Senate district sixteen is composed of Bernalillo county precincts 102, 107, 241 through 246, 251 through 258, 271 through 274, 278, 281, 311 through 317, 342, 343, 351 through 357, 371 through 375, 381 through 387, 411, 412, 441 and 475.

SENATE DISTRICT SEVENTEEN.--Senate district seventeen is composed of Bernalillo county precincts 275, 282 through 287, 291 through 293, 318, 321 through 323, 326 through 331, 476 through 478 and 542.

SENATE DISTRICT EIGHTEEN.--Senate district eighteen is composed of Bernalillo county precincts 428 through 430, 449 through 454, 461, 463, 464, 474, 482 through 484, 495, 502 through 509, 511 through 516, 520, 522, 523, 528, 529, 531 through 534, 538, 562 and 563.

SENATE DISTRICT NINETEEN.--Senate district nineteen is composed of Bernalillo county precincts 289, 290, 294, 296, 303, 324, 332, 333, 552 through 559 and 570 through 573; Sandoval county precinct 28; Santa Fe county precincts 15, 16, 18, 19, 73, 84 and 85; and Torrance county precincts 5, 6, 13 and 15.

SENATE DISTRICT TWENTY.--Senate district twenty is composed of Bernalillo county precincts 295, 297 through 302, 304 through 308, 480, 517 through 519, 521, 524 through 527, 530, 535 through 537, 540, 543 through 550, 561, 564 through 566, 569 and 603.

SENATE DISTRICT TWENTY-ONE.--Senate district twenty-one is composed of Bernalillo county precincts 407, 410, 418 through 427, 447, 448, 456, 485 through 487, 489, 510, 539, 541, 560, 567, 568, 601 and 602.



SENATE DISTRICT TWENTY-TWO.--Senate district twenty-two is composed of Bernalillo county precinct 31; McKinley county precincts 7 through 13 and 15; Rio Arriba county precincts 24 through 27, 29 and 30; San Juan county precincts 14 through 16 and 19; and Sandoval county precincts 7 through 10, 14 through 27, 63, 66, 75, 78, 79 and 84.

SENATE DISTRICT TWENTY-THREE.--Senate district twenty-three is composed of Bernalillo county precincts 1, 20 through 22, 24, 25, 57, 80 through 82, 110 through 115, 117, 118 and 127 through 129.

SENATE DISTRICT TWENTY-FOUR.--Senate district twenty-four is composed of Santa Fe county precincts 24, 25, 31 through 35, 38, 39, 41, 42, 49 through 51, 56, 64, 66, 67, 74 through 78 and 86.

SENATE DISTRICT TWENTY-FIVE.--Senate district twenty-five is composed of Santa Fe county precincts 6 through 11, 13, 20 through 22, 26 through 30, 36, 37, 43 through 48, 52 through 55, 57, 63, 65, 68, 69, 71 and 81 through 83.

SENATE DISTRICT TWENTY-SIX.--Senate district twenty-six is composed of Bernalillo county precincts 23, 26 through 29, 33 through 40, 47, 48, 55, 70, 119, 120, 134 and 136.

SENATE DISTRICT TWENTY-SEVEN.--Senate district twenty-seven is composed of Chaves county precincts 1 through 7, 9, 10, 41, 44 through 46 and 73; Curry county precincts 6 through 9, 29, 31 and 36; De Baca county; Lea county precincts 2 and 3; and Roosevelt county.

SENATE DISTRICT TWENTY-EIGHT.--Senate district twenty-eight is composed of Catron county; Grant county; and Socorro county precincts 1 through 14, 16 through 23, 25 and 26.

SENATE DISTRICT TWENTY-NINE.--Senate district twenty-nine is composed of Bernalillo county precinct 93; and Valencia county precincts 2, 3, 5 through 8, 13 through 16, 19, 21 through 28, 31, 32 and 34 through 36.

SENATE DISTRICT THIRTY.--Senate district thirty is composed of Cibola county precincts 1 through 3, 7 through 13 and 16 through 25; McKinley county precinct 30; Socorro county precincts 15 and 24; and Valencia county precincts 1, 4, 9 through 12, 17, 18, 20, 29, 33, 37 and 39 through 41.

SENATE DISTRICT THIRTY-ONE.--Senate district thirty-one is composed of Dona Ana county precincts 6, 7, 9 through 15, 71, 73, 74, 76, 77, 80, 81, 97, 104, 114 and 120.

SENATE DISTRICT THIRTY-TWO.--Senate district thirty-two is composed of Chaves county precincts 14 through 16, 23 through 25, 31 through 34, 42, 43, 51, 52, 61 through 63, 71, 72, 81 through 83, 90 through 94 and 101 through 104; Eddy county precincts 2, 3 and 41; and Otero county precinct 11.

SENATE DISTRICT THIRTY-THREE.--Senate district thirty-three is composed of Chaves county precincts 11 through 13, 21, 22, 35, 36, 84 and 85; Lincoln county precincts 2, 7 through 13, 15, 17, 18 and 20; and Otero county precincts 10, 12 through 14, 19, 20, 24 through 33 and 37 through 40.

SENATE DISTRICT THIRTY-FOUR.--Senate district thirty-four is composed of Dona Ana county precinct 75; Eddy county precincts 17, 18, 26 through 30, 34, 35 and 45; and Otero county precincts 1 through 9, 15 through 18, 21 through 23, 34 through 36 and 41.

SENATE DISTRICT THIRTY-FIVE.--Senate district thirty-five is composed of Dona Ana county precincts 3, 18, 19, 107 and 108; Hidalgo county; Luna county; and Sierra county.

SENATE DISTRICT THIRTY-SIX.--Senate district thirty-six is composed of Dona Ana county precincts 1, 2, 4, 20 through 22, 24 through 26, 28 through 30, 32, 33, 35, 36, 41 through 44, 60, 63, 83 through 89, 92 through 95, 99, 100, 109, 111 and 115.

SENATE DISTRICT THIRTY-SEVEN.--Senate district thirty-seven is composed of Dona Ana county precincts 5, 27, 34, 59, 61, 62, 64 through 70, 72, 91, 102, 103, 105, 106, 110, 112, 113 and 116 through 119.

SENATE DISTRICT THIRTY-EIGHT.--Senate district thirty-eight is composed of Dona Ana county precincts 8, 16, 17, 23, 31, 37 through 40, 45 through 58, 78, 79, 82, 90, 96, 98 and 101.

SENATE DISTRICT THIRTY-NINE.--Senate district thirty-nine is composed of Bernalillo county precinct 551; Lincoln county precincts 1, 3 through 6, 14, 16, 19 and 21; San Miguel county precincts 13, 16 and 18 through 24; Santa Fe county precincts 12, 14, 17, 62, 70, 72, 80 and 88; Torrance county precincts 1 through 4, 7 through 12, 14 and 16; and Valencia county precincts 30 and 38.

SENATE DISTRICT FORTY.--Senate district forty is composed of Sandoval county precincts 37, 39 through 44, 47 through 50, 58, 60, 61, 65, 67 through 69, 71, 73, 74 and 80 through 82.

SENATE DISTRICT FORTY-ONE.--Senate district forty-one is composed of Eddy county precincts 9 through 16, 32, 33 and 44; and Lea county precincts 11, 12, 14 through 17, 31, 32, 34 through 36, 51 through 55, 61, 62 and 71 through 74.

SENATE DISTRICT FORTY-TWO.--Senate district forty-two is composed of Chaves county precinct 47; Eddy county precincts 1, 4 through 8, 19 through 21, 23, 25, 36 through 40 and 42; and Lea county precincts 10, 13, 18, 20 through 30, 33 and 41 through 44.