


RESEARCH & POLLING INC.

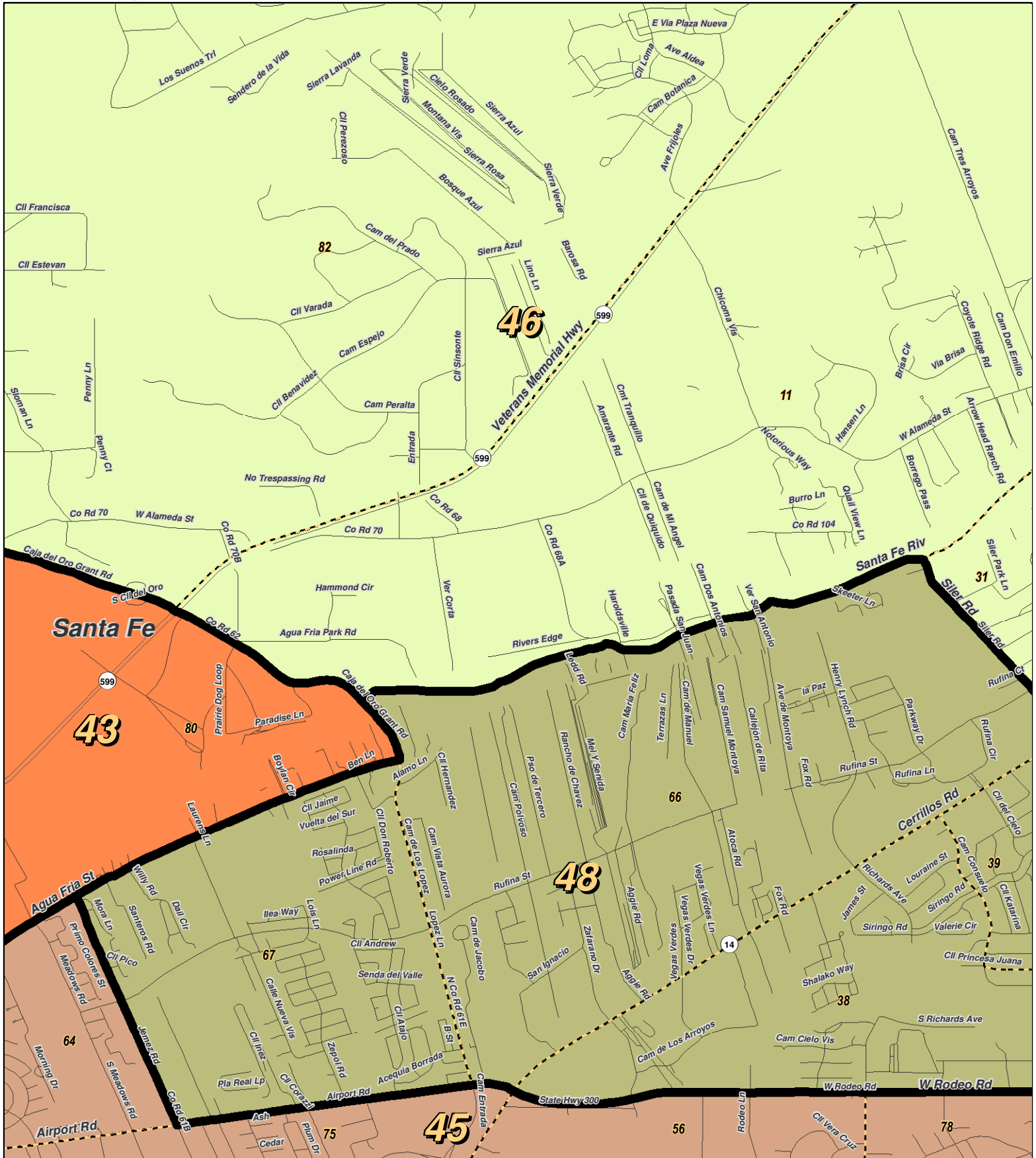
For the New Mexico Legislative Council Service



LEGEND Created: March 02, 2012

Precincts	Rivers	Interstate
Counties	Lakes / Ponds	US Highway
		State Highway

Research & Polling, Inc. distributes this map assuming no liability for any errors, omissions, or inaccuracies in the information provided regardless of the cause in reliance upon any maps.



0 0.7 Miles

RESEARCH & POLLING INC.

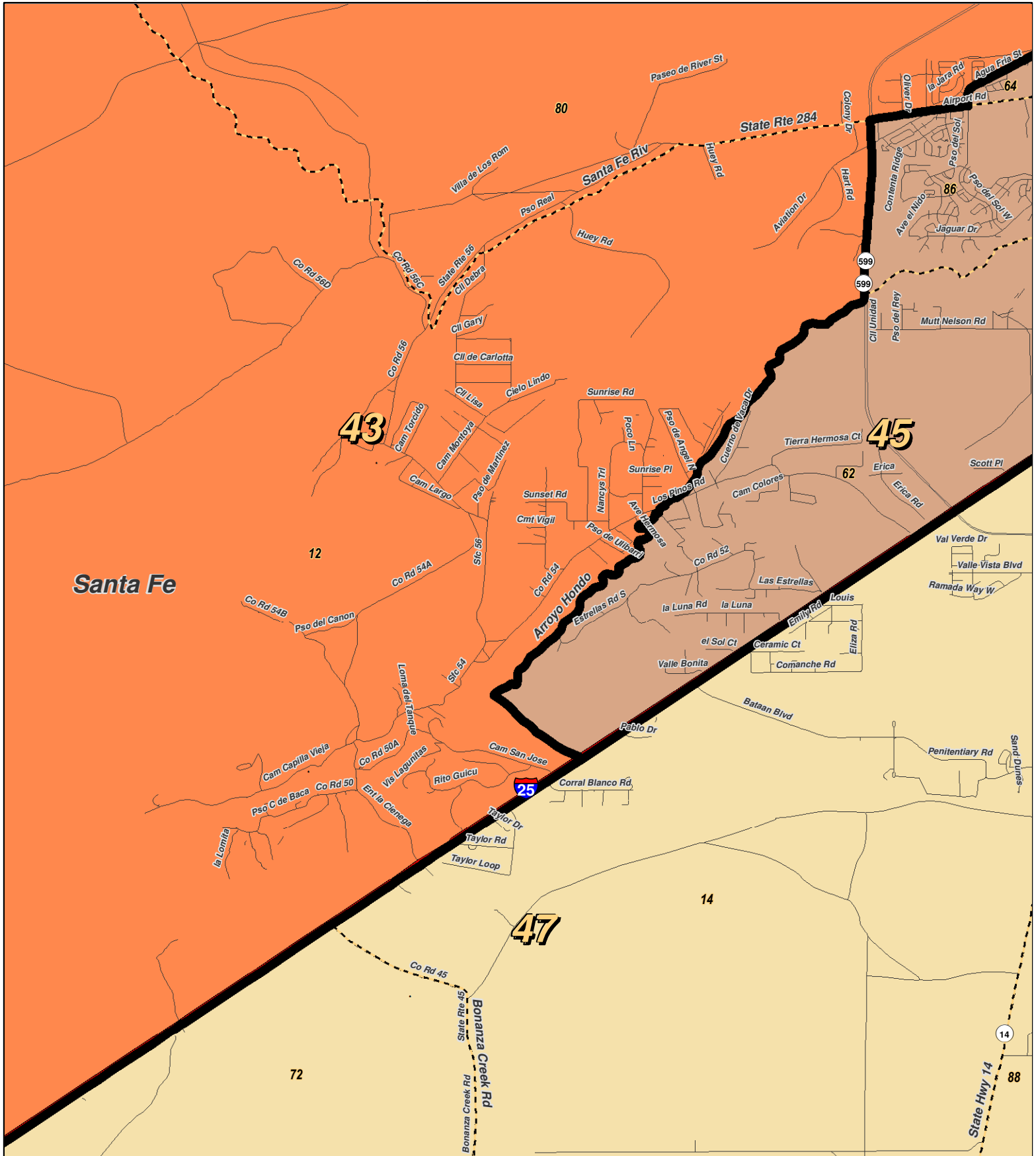
For the New Mexico Legislative Council Service



LEGEND Created: March 01, 2012

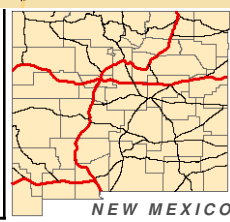
Precincts	Rivers	Interstate
Counties	Lakes / Ponds	US Highway
		State Highway

Research & Polling, Inc. distributes this map assuming no liability for any errors, omissions, or inaccuracies in the information provided regardless of the cause in reliance upon any maps.



0 1 Miles

For the New Mexico
Legislative Council Service



LEGEND Created: March 01, 2012

Precincts	Rivers	Interstate
Counties	Lakes / Ponds	US Highway
		State Highway

Research & Polling, Inc. distributes this map assuming no liability for any errors, omissions, or inaccuracies in the information provided regardless of the cause in reliance upon any maps.

**NM House
 HD_District_Court_1
 (Court Adopted on Remand February 2012)**

District: 45

District: 45				Adult Non-Hispanic		
County/ Precinct	Total Population	Adult Hispanic	Total Adult Native American	White	Native American	Black
SF 29	1,584	33.7%	1.2%	63.0%	0.6%	0.9%
SF 49	1,045	55.1%	3.0%	41.2%	0.8%	0.4%
SF 50	1,298	49.4%	3.3%	44.9%	1.5%	0.7%
SF 51	1,031	44.5%	2.0%	51.7%	0.8%	0.7%
SF 56	1,497	45.4%	2.8%	47.9%	1.4%	1.0%
SF 62	2,279	80.5%	3.7%	16.6%	1.5%	0.4%
SF 64	3,972	83.3%	2.2%	14.5%	0.8%	0.4%
SF 75	4,312	77.0%	3.5%	18.1%	1.6%	0.7%
SF 76	1,116	49.7%	3.3%	46.0%	1.6%	0.7%
SF 77	1,779	43.7%	3.0%	51.0%	1.6%	1.4%
SF 78	2,594	36.5%	2.3%	59.0%	1.1%	1.1%
SF 86	6,925	59.4%	3.7%	33.8%	2.0%	0.9%
District Totals	29,432	58.8%	3.0%	36.4%	1.4%	0.8%