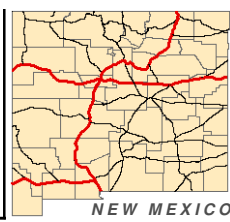



**RESEARCH & POLLING INC.**

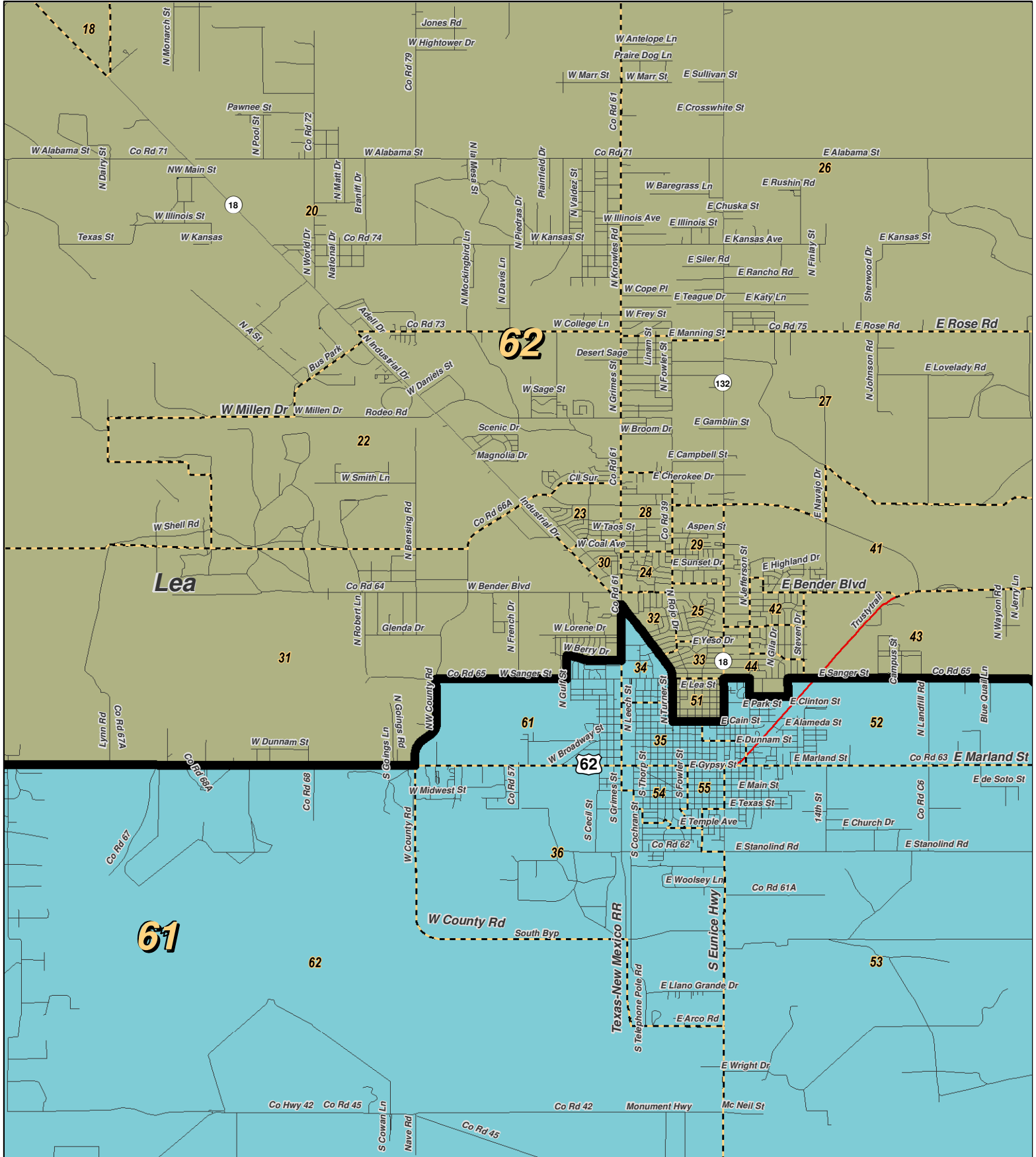
For the New Mexico Legislative Council Service



**LEGEND** Created: March 02, 2012

Precincts	Rivers	Interstate
Counties	Lakes / Ponds	US Highway
		State Highway

Research & Polling, Inc. distributes this map assuming no liability for any errors, omissions, or inaccuracies in the information provided regardless of the cause in reliance upon any maps.



**RESEARCH & POLLING**  
 INC.

For the New Mexico  
 Legislative Council Service

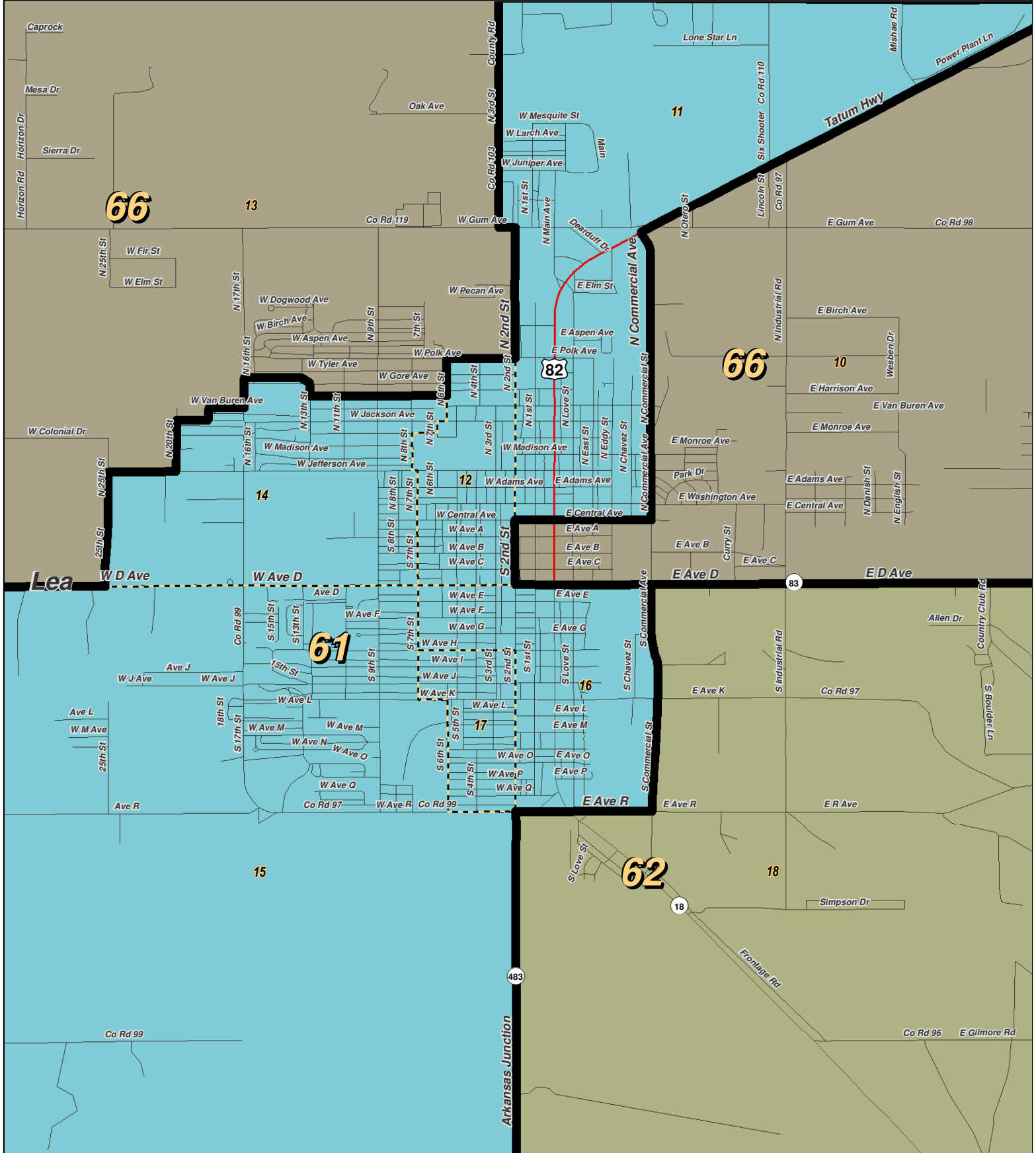
0 1 2 Miles

NEW MEXICO

**LEGEND** Created: March 01, 2012

Precincts	Rivers	Interstate
Counties	Lakes / Ponds	US Highway
		State Highway

Research & Polling, Inc. distributes this map assuming no liability for any errors, omissions, or inaccuracies in the information provided regardless of the cause in reliance upon any maps.



0 0.9 Miles

**RESEARCH & POLLING INC.**

For the New Mexico Legislative Council Service



**LEGEND** Created: March 01, 2012

- Precincts
- Counties
- Rivers
- Lakes / Ponds
- Interstate
- US Highway
- State Highway

Research & Polling, Inc. distributes this map assuming no liability for any errors, omissions, or inaccuracies in the information provided regardless of the cause in reliance upon any maps.

**NM House  
 HD\_District\_Court\_1  
 (Court Adopted on Remand February 2012)**

**District: 61**

<b>District: 61</b>				<b>Adult Non-Hispanic</b>		
<b>County/ Precinct</b>	<b>Total Population</b>	<b>Adult Hispanic</b>	<b>Total Adult Native American</b>	<b>White</b>	<b>Native American</b>	<b>Black</b>
LE 11	1,570	71.3%	1.6%	26.0%	0.8%	1.6%
LE 12	1,060	72.3%	1.4%	25.4%	0.6%	0.8%
LE 14	1,989	61.2%	1.7%	34.2%	0.6%	2.2%
LE 15	2,186	32.0%	2.4%	64.0%	0.9%	1.8%
LE 16	1,048	64.7%	2.1%	32.2%	0.3%	1.1%
LE 17	1,272	65.8%	2.8%	29.4%	1.6%	2.5%
LE 34	979	60.0%	3.4%	32.3%	1.3%	5.3%
LE 35	1,413	69.7%	1.4%	24.0%	0.7%	4.4%
LE 36	1,939	63.0%	2.0%	31.7%	1.1%	3.3%
LE 52	3,283	60.4%	1.9%	22.9%	0.6%	15.0%
LE 53	2,301	65.5%	1.2%	18.3%	0.5%	15.3%
LE 54	1,326	71.3%	3.2%	21.0%	1.6%	5.1%
LE 55	1,117	74.0%	2.2%	21.9%	0.1%	3.3%
LE 61	1,997	68.9%	0.9%	25.9%	0.4%	4.6%
LE 62	592	27.2%	2.3%	70.4%	0.9%	0.5%
LE 71	1,593	44.8%	1.1%	52.2%	0.5%	1.9%
LE 72	1,648	38.2%	0.8%	60.1%	0.2%	0.6%
LE 73	1,335	38.7%	2.2%	58.5%	1.0%	0.8%
LE 74	825	44.7%	1.7%	53.4%	0.5%	0.2%
<b>District Totals</b>	<b>29,473</b>	<b>57.6%</b>	<b>1.8%</b>	<b>36.0%</b>	<b>0.7%</b>	<b>4.7%</b>