



STATE OF NEW MEXICO

Strategic Facility Planning Process

CAPITOL BUILDINGS PLANNING COMMISSION

Preliminary
Statewide Inventory

May 8, 2012



Architectural Research Consultants, Incorporated



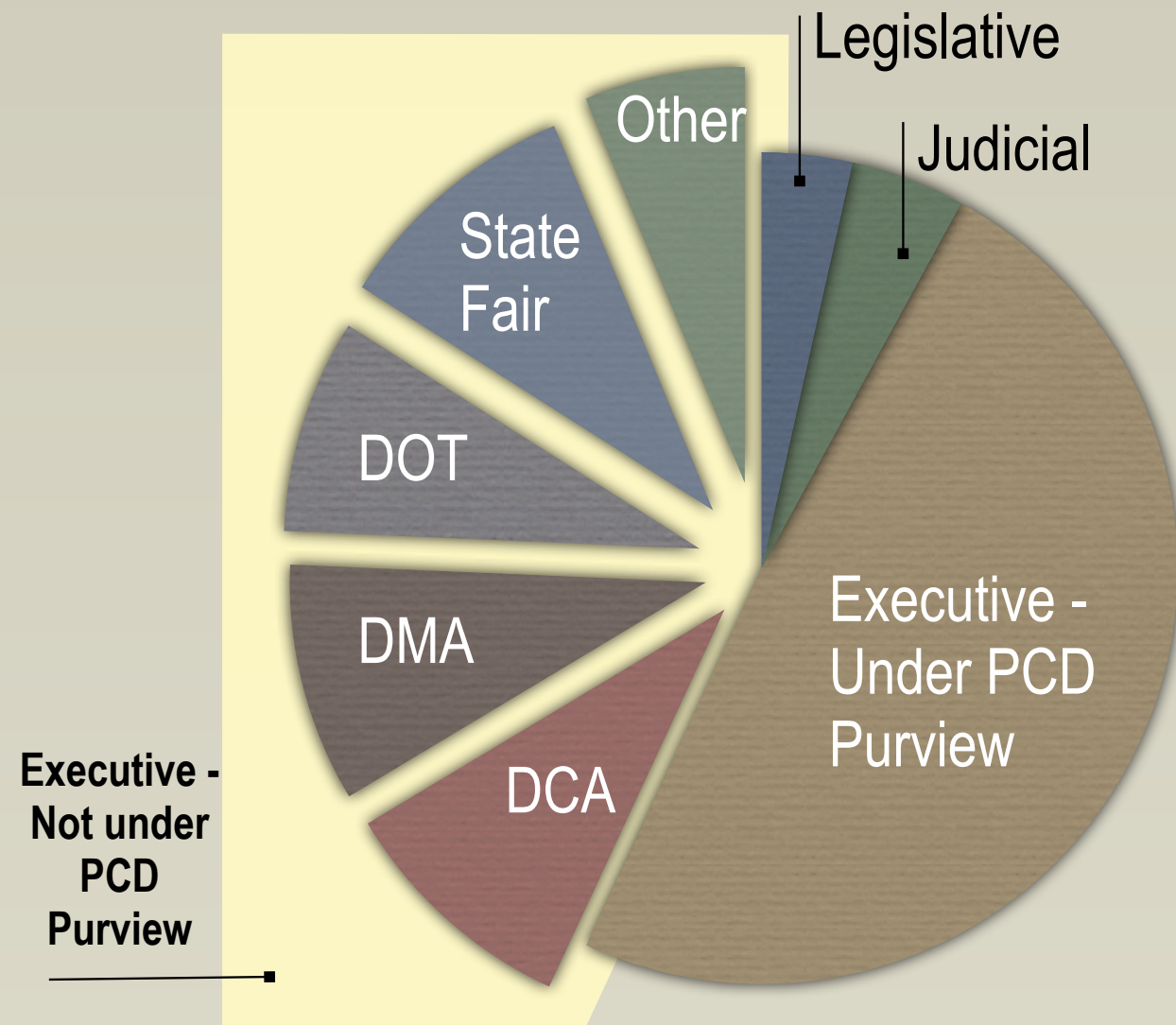
HOW WE GOT HERE

2

Responsibility for state buildings is split among many different agencies—making tracking and management challenging

Distribution of Gross Square Footage of State Funded Facilities

(not including Higher Education and Public Schools)



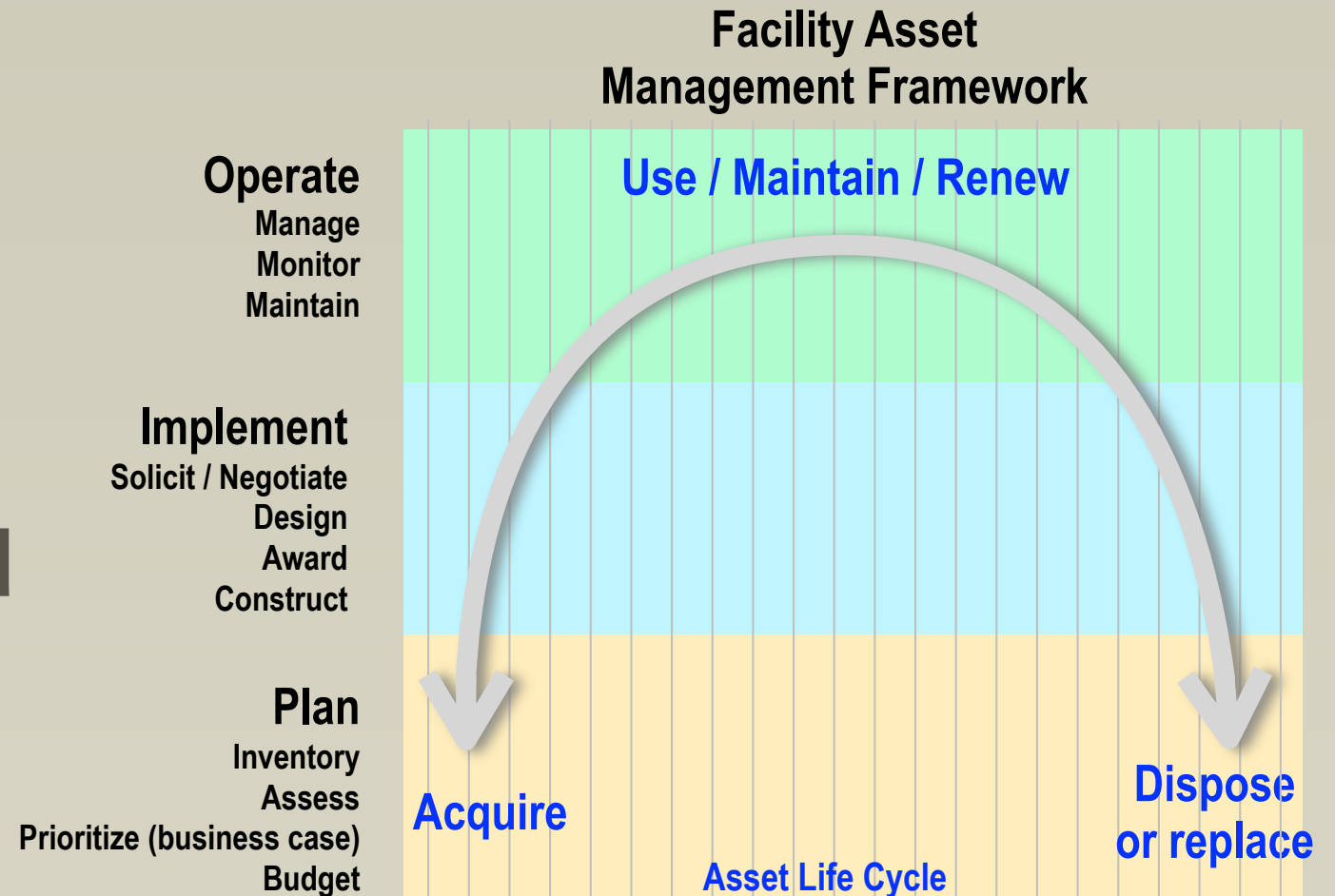


HOW WE GOT HERE

3

Knowing what facility assets you have is one of the keystones of successful facility asset management

The CBPC has recognized the importance and supported efforts to assemble a comprehensive, unified and accessible facilities and other assets (e.g. land, water) inventory





HOW WE GOT HERE

CBPC sponsored successful legislation to fund additional PCD staff to maintain hardware and software for master planning (2007)

- ▶ Included acquisition of the AIM (FacilitiesMax) asset management system

CBPC directed staff to create a consistent and comprehensive database of state assets and leased properties (2009)

- ▶ PCD to compile, consolidate and update occupancy data; resolve discrepancies and expand the FacilityMAX system to include consistent data for all state assets and leased properties
- ▶ Limited state funding impacted PCD staffing and scope of this effort



HOW WE GOT HERE

5

Master Planners compiled and presented an overview of the statewide inventory based on existing data sources and identified planning barriers and implementation recommendations (2009)

PCD, Risk Management, and SHARE representatives initiated collaborative efforts to establish a common campus / building number identifier (2011-12)

- ▶ PCD and SHARE will use this information to eventually allow matching of employees to buildings

Directed consultants to compile a comprehensive inventory of state-owned and state-leased facilities and properties controlled by state agencies and state courts (2012)



ARC ACTIVITIES

Collected and reviewed existing information

- ▶ Inventories
- ▶ Condition assessments (2006 for all of PCD facilities and HED facilities, 2010 for about 50% of PCD facilities, 2011 for special schools)
- ▶ Historic designations

Contacted agencies not under PCD purview

- ▶ Sent Risk Management's data for review and update
- ▶ Met or contacted them to discuss

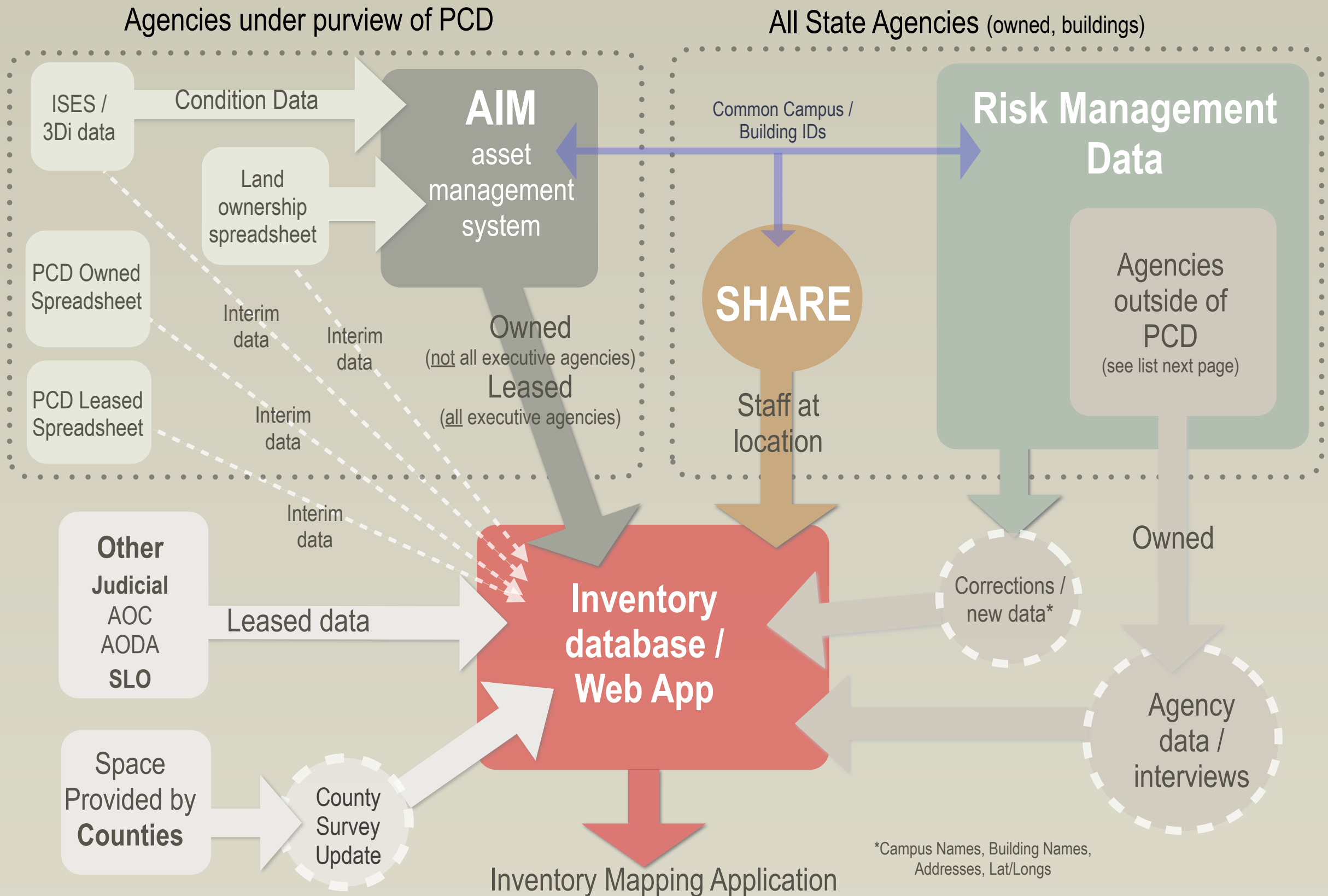
Used best information available and work-arounds as necessary

Developing web-based database using non-proprietary, open-source software

Updating web-based mapping application based on free GoogleMap software



INVENTORY FRAMEWORK





INVENTORY FRAMEWORK

Under PCD Purview*

All Executive Agencies except:

Section 15-3B-1 NMSA 1978

Not Under PCD Purview*

State Armory Board (Department of
Military Affairs)
Office of Cultural Affairs
State Fair Commission (Expo NM)
Department of Game and Fish
Department of Transportation
Commissioner of Public Lands
State Parks Division of the Energy,
Minerals and Natural Resources
Department
NM Spaceport Authority
NM Border Authority
The New Mexico School for the Deaf
The New Mexico School for the Blind
and Visually Impaired
The Judicial Branch
The Legislative Branch

*Inventory / web app includes
the New Mexico Military Institute by CBPC staff request

The inventory/ web app does not include:

- Institutions of Higher Learning
- Public Schools



INVENTORY FRAMEWORK

Assumptions

- ▶ PCD data is accurate
- ▶ Updates provided by agencies are more accurate than original 2010 Risk Management data

ARC

- ▶ Database retains all relevant electronic information provided
- ▶ Provides consistent agency names, IDs, campus, building names
- ▶ Corrects obvious mistakes (misspellings, Lat/Longs)
- ▶ Geocodes (provides Lat/Longs)
- ▶ Will notify and upload any suggested changes to originating agency



BENEFITS OF STATEWIDE INVENTORY

10

Best practice of facilities asset management – knowing what we own, lease, or is provided to the state by Counties – foundation data for future planning efforts

Best information (even as preliminary) ever compiled for the state

Fosters collaboration and information sharing among state agencies

Brings greater accuracy into process of insuring buildings

Makes available and unifies data from various studies

Provides transparency to the public



REMAINING CHALLENGES

11

Inventory is preliminary – a work in progress

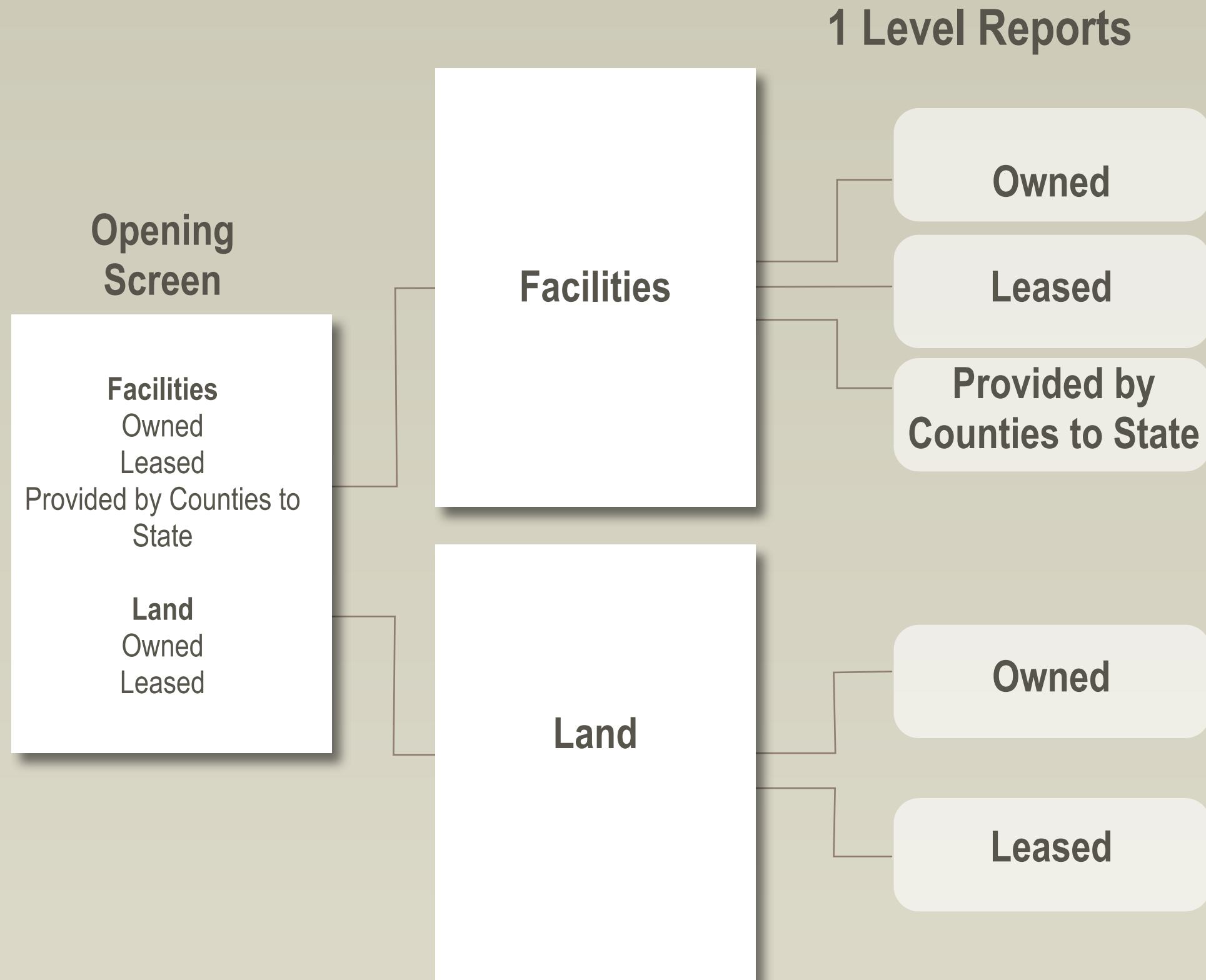
Continuing efforts

- ▶ Collect and integrate data not yet provided
- ▶ Seek to collect consistent information from all agencies (i.e. lease, and land information)
- ▶ Refine land inventory
 - ▶ Identify data gaps
 - ▶ Identify any associated water rights
- ▶ Identify and attempt to resolve significant data discrepancies
- ▶ Refine look and feel of web application
 - ▶ Refine standard reports and search options
 - ▶ Address mapping issues and investigate alternatives
 - ▶ Update mapping scripts to respond to changes by Google
 - ▶ Use an open-source alternative
 - ▶ Tie into other state mapping efforts



INVENTORY STRUCTURE

12





INVENTORY STRUCTURE

13

With options to:

- Sort
- Map
- Export

1 Level

Owned
Report

2 Level

Agency
Summary

3 Level

Location
Summary

4 Level

Detail
+ Links

Opening
Screen

Leased
Report

Agency
Summary

Location
Summary

Detail
+ Links

Provided by
County
Report

Agency
Summary

Location
Summary

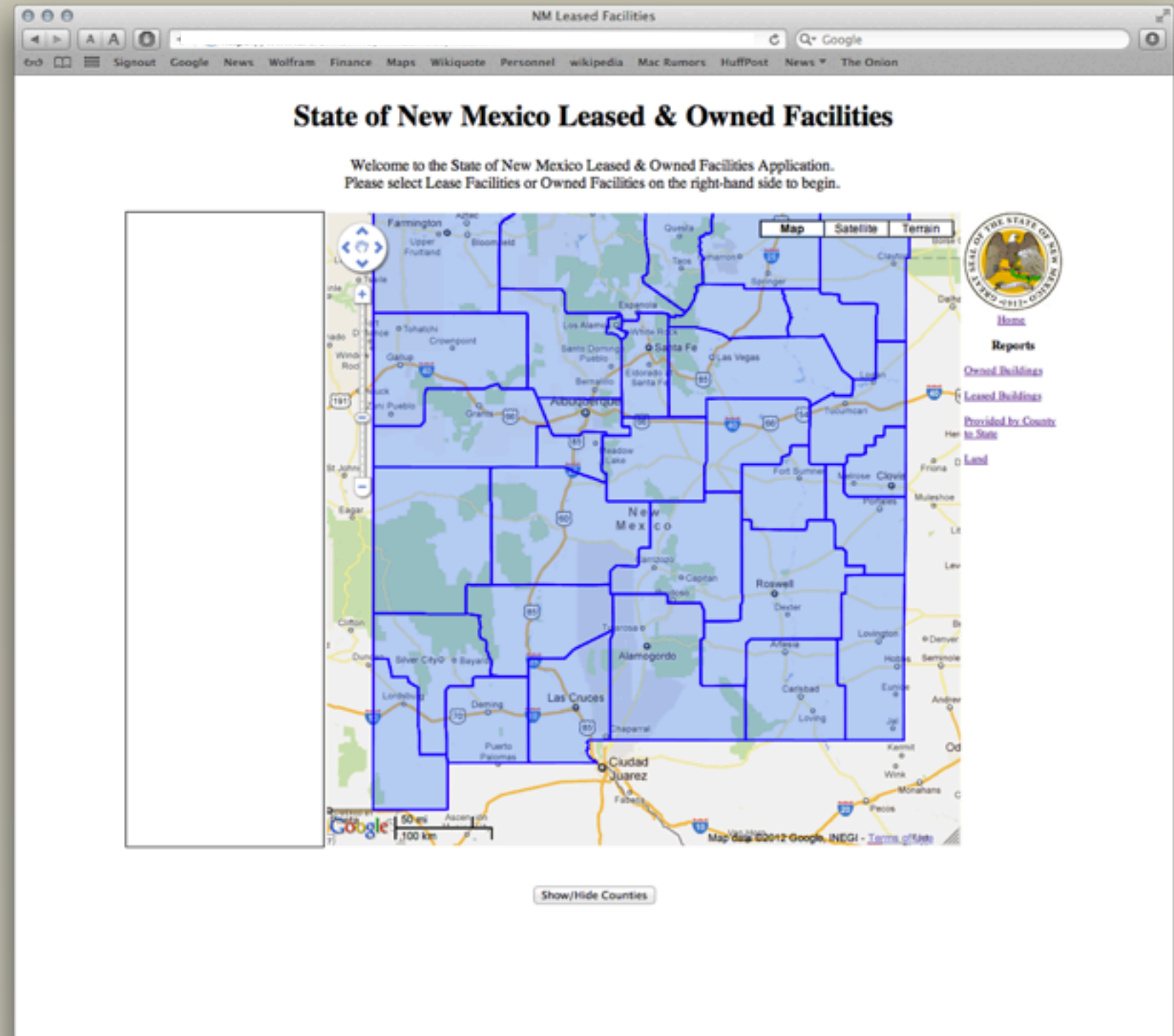
Detail
+ Links



DEMONSTRATION

14

Development
inventory web
app



DEMONSTRATION

15

State Owned by agency

- ▶ Under GSD / PCD Purview
- ▶ Not Under GSD / PCD Purview
- ▶ Legislative
- ▶ Judicial

Department	GSF	Number of Facilities	GSF % of Total
Aging and Long-Term Care Department	37,197	2	0.23%
Attorney General	57,190	1	0.36%
Children, Youth and Families Department	271,386	36	1.69%
Commission for the Blind	47,444	7	0.30%
Corrections Department	2,175,654	319	13.54%
Cultural Affairs Department	135,725	4	0.84%
Department of Environment	70,825	3	0.44%
Department of Finance & Administration	51,770	3	0.32%
Department of Health	1,271,952	106	7.92%
Department of Information Technology	4,827	2	0.03%
Department of Military Affairs	419,126	1	2.61%
Department of Public Safety	325,824	48	2.03%
Division of Vocational Rehabilitation	1,362	2	0.01%
General Services Department	899,533	141	5.60%
Governors Commission on Disability	2,600	1	0.02%
Homeland Security and Emergency Management	36,215	1	0.23%
Human Services Department	134,915	12	0.84%
Indian Affairs Department	6,000	1	0.04%
New Mexico Health Policy Commission	875	1	0.01%
Personnel Board	43,511	1	0.27%
Public Education Department	60,719	2	0.38%
Public Regulation Commission	79,726	1	0.50%
Regulation and Licensing Department	88,338	1	0.55%
State Commission of Public Records	68,776	1	0.43%
State Engineer	68,655	5	0.43%
State Parks Division - Energy, Minerals And Natural Resources Department	88,512	4	0.55%
Taxation and Revenue Department	158,149	7	0.98%
Tourism Department	29,028	4	0.18%
Workers Compensation Administration	44,886	2	0.28%
Workforce Solutions Department	155,134	13	0.97%
Total	6,835,854	732	42.54%
Department	GSF	Number of Facilities	GSF % of Total
Borland Authority	8,704	0	0.05%



DEMONSTRATION

16

State Owned By County

NM Owned Buildings by County

State of New Mexico Owned Buildings

Under GSD / PCDPurview

[Leased by County](#) [Owned Buildings Report](#) [Home](#)

County	GSF	Number of Facilities	GSF % of Total
Bernalillo	742,405	53	4.75%
Chaves	200,768	30	1.29%
Cibola	161,622	21	1.03%
Colfax	184,157	53	1.18%
Curry	20,264	8	0.13%
Dona Ana	423,721	56	2.71%
Eddy	6,651	3	0.04%
Grant	352,787	61	2.26%
Guadalupe	738	1	0.00%
Hidalgo	17,682	2	0.11%
Lea	18,164	5	0.12%
Lincoln	44,613	20	0.29%
Luna	6,130	2	0.04%
McKinley	14,158	2	0.09%
Otero	31,607	9	0.20%
Quay	7,833	2	0.05%
Rio Arriba	16,474	4	0.11%
San Juan	35,849	7	0.23%
San Miguel	613,632	56	3.93%
Sandoval	8,400	1	0.05%
Santa Fe	2,613,628	125	16.73%
Sierra	116,299	13	0.74%
Socorro	8,594	2	0.06%
Taos	24,683	6	0.16%
Union	448	1	0.00%
Valencia	892,568	139	5.71%
Total	6,563,875	682	42.83%

Not Under GSD / PCD Purview

County	GSF	Number of Facilities	GSF % of Total
BERNALILLO	2,446,997	304	15.67%
CATRON	28,220	16	0.18%
CHAVES	924,434	89	5.92%
CIBOLA	103,449	46	0.66%
COLEFAX	296,846	43	1.90%



DEMONSTRATION

17

State
Owned
By
County

State of New Mexico Owned Buildings																		
Under GSD / PCD Purview																		
Santa Fe County View Map																		
County Code	Campus Code	Building ID	Campus Name	Building Name	Address	County Name	Branch	Jurisdiction	Owner (Agency Name)	Owner ID (Agency ID)	Building GSF	Year Built	Space Type	No of Occupants	Occupant	Occupant Agency ID	Primary Data Source	Details
01	03	024	DPS / Law Enforcement	A-Law Enforcement Academy	4491 Cerrillos Road, Santa Fe (City)	Santa Fe	Executive	GSD / PCD Purview	GSD / PCD	350	49,655	1977	POLICE		DPS	790	PCD	View Details
01	05	101	South	ATM Building/Quick Ride	1100 S. St. Francis Drive, Santa Fe (City)	Santa Fe	Executive	GSD / PCD Purview	GSD / PCD	350	133	1987	OFFICE		GSD	350	PCD	View Details
01	03	025	DPS / Law Enforcement	B-Headquarters	4491 Cerrillos Road, Santa Fe (City)	Santa Fe	Executive	GSD / PCD Purview	GSD / PCD	350	52,450	1977	OFFICE/POLICE		DPS	790	PCD	View Details
01	01	004	Capitol	Bataan Memorial	300 Galisteo, Santa Fe (City)	Santa Fe	Executive	GSD / PCD Purview	GSD / PCD	350	43,112	1900	OFFICE		DCA	505	PCD	View Details
01	01	004	Capitol	Bataan Memorial	300 Galisteo, Santa Fe (City)	Santa Fe	Executive	GSD / PCD Purview	GSD / PCD	350	2,230	1900	OFFICE		Comm Blind	606	PCD	View Details
01	01	004	Capitol	Bataan Memorial	300 Galisteo, Santa Fe (City)	Santa Fe	Executive	GSD / PCD Purview	GSD / PCD	350	48,706	1900	OFFICE		DFA	341	PCD	View Details
01	01	004	Capitol	Bataan Memorial	300 Galisteo, Santa Fe (City)	Santa Fe	Executive	GSD / PCD Purview	GSD / PCD	350	4,009	1900	OFFICE		DVA	350	PCD	View Details
01	01	004	Capitol	Bataan Memorial	300 Galisteo, Santa Fe (City)	Santa Fe	Executive	GSD / PCD Purview	GSD / PCD	350	3,507	1900	OFFICE		GSD	350	PCD	View Details



DEMONSTRATION

18

State Owned by agency

- ▶ Under GSD / PCD Purview
- ▶ Not Under GSD / PCD Purview
- ▶ Legislative
- ▶ Judicial

NM Owned Buildings

State of New Mexico Owned Buildings

Under GSD / PCD Purview

[Leased Building Reports](#) [Owned Buildings By County](#) [Home](#)

Department	GSF	Number of Facilities	GSF % of Total
Aging and Long-Term Care Department	37,197	2	0.23%
Attorney General	57,190	1	0.36%
Children, Youth and Families Department	271,386	36	1.69%
Commission for the Blind	47,444	7	0.30%
Corrections Department	2,175,654	319	13.54%
Cultural Affairs Department	135,725	4	0.84%
Department of Environment	70,825	3	0.44%
Department of Finance & Administration	51,770	3	0.32%
Department of Health	1,271,952	106	7.92%
Department of Information Technology	4,827	2	0.03%
Department of Military Affairs	419,126	1	2.61%
Department of Public Safety	325,824	48	2.03%
Division of Vocational Rehabilitation	1,362	2	0.01%
General Services Department	899,533	141	5.60%
Governors Commission on Disability	2,600	1	0.02%
Homeland Security and Emergency Management	36,215	1	0.23%
Human Services Department	134,915	12	0.84%
Indian Affairs Department	6,000	1	0.04%
New Mexico Health Policy Commission	875	1	0.01%
Personnel Board	43,511	1	0.27%
Public Education Department	60,719	2	0.38%
Public Regulation Commission	79,726	1	0.50%
Regulation and Licensing Department	88,338	1	0.55%
State Commission of Public Records	68,776	1	0.43%
State Engineer	68,655	5	0.43%
State Parks Division - Energy, Minerals And Natural Resources Department	88,512	4	0.55%
Taxation and Revenue Department	158,149	7	0.98%
Tourism Department	29,028	4	0.18%
Workers Compensation Administration	44,886	2	0.28%
Workforce Solutions Department	155,134	13	0.97%
Total	6,835,854	732	42.54%

Not Under GSD / PCD Purview

Department	GSF	Number of Facilities	GSF % of Total
Board of Regents	8,704	0	0.05%

DEMONSTRATION

19

NM Owned Buildings																
			Medical Ctr.		Blvd., Las Vegas	Miguel		Parview	PCD							Details
12	18	013	Las Vegas Medical Ctr.	El Camino Morgue	3695 Hot Springs Blvd., Las Vegas	San Miguel	Executive	GSD / PCD Parview	GSD / PCD	350	3,516	1950	LABORATORY		DOH	665 PCD View Details
12	18	015	Las Vegas Medical Ctr.	El Paso	3695 Hot Springs Blvd., Las Vegas	San Miguel	Executive	GSD / PCD Parview	GSD / PCD	350	3,780	1981	DORM		DOH	665 PCD View Details
12	18	017	Las Vegas Medical Ctr.	Food Service Center	3695 Hot Springs Blvd., Las Vegas	San Miguel	Executive	GSD / PCD Parview	GSD / PCD	350	17,800	1986	FOOD SERV		DOH	665 PCD View Details
12	19	058	Northern NM Rehab	Foundry	700 Friedman Ave., Las Vegas	San Miguel	Executive	GSD / PCD Parview	GSD / PCD	350	1,320	1930	FOUNDRY		DOH	665 PCD View Details
12	18	018	Las Vegas Medical Ctr.	Greenhouse (Forensic)	3695 Hot Springs Blvd., Las Vegas	San Miguel	Executive	GSD / PCD Parview	GSD / PCD	350	1,720	1979	GREENHOUSE		DOH	665 PCD View Details
12	18	019	Las Vegas Medical Ctr.	Hospital (Forensic)	3695 Hot Springs Blvd., Las Vegas	San Miguel	Executive	GSD / PCD Parview	GSD / PCD	350	20,751	1972	HOSPITAL		DOH	665 PCD View Details
12	18	019	Las Vegas Medical Ctr.	Hospital (Forensic)	3695 Hot Springs Blvd., Las Vegas	San Miguel	Executive	GSD / PCD Parview	GSD / PCD	350	20,751	1972	HOSPITAL		DOH	665 PCD View Details
12	18	020	Las Vegas Medical Ctr.	Isleta	3695 Hot Springs Blvd., Las Vegas	San Miguel	Executive	GSD / PCD Parview	GSD / PCD	350	34,500	1984	DORM		DOH	665 PCD View Details
12	19	059	Northern NM Rehab	Kitchen & Dining Hal	700 Friedman Ave., Las Vegas	San Miguel	Executive	GSD / PCD Parview	GSD / PCD	350	1,399	1934	FOOD SERV		DOH	665 PCD View Details
12	18	021	Las Vegas Medical Ctr.	La Loma (Warehouse)	3695 Hot Springs Blvd., Las Vegas	San Miguel	Executive	GSD / PCD Parview	GSD / PCD	350	12,655	1950	WAREHOUSE		DOH	665 PCD View Details
12	18	022	Las Vegas Medical Ctr.	La Planta	3695 Hot Springs Blvd., Las Vegas	San Miguel	Executive	GSD / PCD Parview	GSD / PCD	350	280	1980	OTHER		DOH	665 PCD View Details
12	18	023	Las Vegas Medical Ctr.	La Planta Main & War	3695 Hot Springs Blvd., Las Vegas	San Miguel	Executive	GSD / PCD Parview	GSD / PCD	350	14,357	1950	WAREHOUSE		DOH	665 PCD View Details
12	18	024	Las Vegas Medical Ctr.	La Posada	3695 Hot Springs Blvd., Las Vegas	San Miguel	Executive	GSD / PCD Parview	GSD / PCD	350	11,378	1981	OFFICE		DOH	665 PCD View Details
12	18	025	Las Vegas Medical Ctr.	La Sala (G.E.D. Rm)	3695 Hot Springs Blvd., Las Vegas	San Miguel	Executive	GSD / PCD Parview	GSD / PCD	350	1,236	1957	DORM		DOH	665 PCD View Details
12	18	026	Las Vegas Medical Ctr.	La Tienda	3695 Hot Springs Blvd., Las Vegas	San Miguel	Executive	GSD / PCD Parview	GSD / PCD	350	1,287	1957	EDUC		DOH	665 PCD View Details
12	19	060	Northern NM Rehab	Laundry	700 Friedman Ave., Las Vegas	San Miguel	Executive	GSD / PCD Parview	GSD / PCD	350	1,850	1934	LAUNDRY		DOH	665 PCD View Details
12	18	027	Las Vegas Medical Ctr.	Laundry (La Mesa)	3695 Hot Springs Blvd., Las Vegas	San Miguel	Executive	GSD / PCD Parview	GSD / PCD	350	8,229	1957	LAUNDRY		DOH	665 PCD View Details
12	18	028	Las Vegas Medical Ctr.	Meadows	3695 Hot Springs Blvd., Las Vegas	San Miguel	Executive	GSD / PCD Parview	GSD / PCD	350	35,140	1948	OTHER		DOH	665 PCD View Details
12	18	064	Las Vegas Medical Ctr.	Meadows Hospital	3695 Hot Springs Blvd., Las Vegas	San Miguel	Executive	GSD / PCD Parview	GSD / PCD	350	49,020	2012	HOSPITAL/MED		DOH	665 PCD View Details

DEMONSTRATION

20

NM Owned Building Details

A

A

+

Q

Google

Signout

Google

News

Wolfram

Finance

Maps

Wikiquote

Personnel

wikipedia

Mac Rumors

HuffPost

News

The Onion

State of New Mexico Owned Buildings

Under GSD / PCD Purview

Summary Data for Hospital (Forensic) at 3695 Hot Springs Blvd., Las Vegas

[Return to Table](#)

Physical	View
GSF:	20,751
Building Age:	40
Historic Status	View
On State or Local Register:	No
Potentially Eligible (50 years or older):	No
Condition (PCD ISES 2011)	View
FCNI:	0.21
Descriptive Condition:	Fair
Replacement Value:	\$16,656,526
Repair Cost:	\$3,489,986
Condition (3Di 2006)	View
FCI:	1.22
Descriptive Condition:	Critical
Replacement Value:	\$4,007,641
Repair Cost:	\$4,885,659
Insurance (Risk Management)	View
Building CRN:	\$4,305,853
Content CRN:	\$544,763

DEMONSTRATION

21

NM Owned Building Details

A

A

+

Google

Signout

Google

News

Wolfram

Finance

Maps

Wikiquote

Personnel

wikipedia

Mac Rumors

HuffPost

News

The Onion

State of New Mexico Owned Buildings

Under GSD / PCD Purview

Detailed Data for Hospital (Forensic) at 3695 Hot Springs Blvd.

Return to Table

Source

Data Source: PCD

Status 1: Existing

Status 2: 2

Administrative

Branch: Executive

Department: Department of Health

Jurisdiction: GSD / PCD Purview

Agency Name: Department of Health

Owner: GSD / PCD

Occupant: DOH

Codes

Agency Code: 665

County Code: 12

Campus Code: 18

Building Code: 1218019

PCD Zone: 3

Regions

DOT Region: D4

Judicial District: 04

MTD District: 08

COG Region: 02

NMSP Region: 02

PHD Region: 02

Building

Building Number: 019

Building Name: Hospital (Forensic)

Space Type: HOSPITAL

GSF: 20,751

Occupied SF: 20,751

Occupied SF RAW: 0

Year Built: 1972

Age: 40

Years in Service: 1972

Life Span: 40

Year Fully Depreciated: 2012

Historic Cost: 786,629

Site

Campus Name: Las Vegas Medical Ctr.

Address: 3695 Hot Springs Blvd., Las Vegas

County: San Miguel

Additional Info

Notes:

DEMONSTRATION

22

NM Owned Building Details	
State of New Mexico Owned Buildings	
Under GSD / PCD Purview	
Summary Data for Hospital (Forensic) at 3695 Hot Springs Blvd., Las Vegas	
Return to Table	
Physical	View
GSF:	20,751
Building Age:	40
Historic Status	View
On State or Local Register:	No
Potentially Eligible (50 years or older):	No
Condition (PCD ISES 2011)	View
FCNI:	0.21
Descriptive Condition:	Fair
Replacement Value:	\$16,656,526
Repair Cost:	\$3,489,986
Condition (3Di 2006)	View
FCI:	1.22
Descriptive Condition:	Critical
Replacement Value:	\$4,007,641
Repair Cost:	\$4,885,659
Insurance (Risk Management)	View
Building CRN:	\$4,305,853
Content CRN:	\$544,763



DEMONSTRATION

23

NM Owned Building Details

A

A

Google

News

Wolfram

Finance

Maps

Wikiquote

Personnel

wikipedia

Mac Rumors

HuffPost

News

The Onion

Q

Google

State of New Mexico Owned Buildings

Under GSD / PCD Purview

2011 ISES Data for HOSPITAL (FORENSIC) at 3695 Hot Springs Blvd., Las Vegas

Return to Table

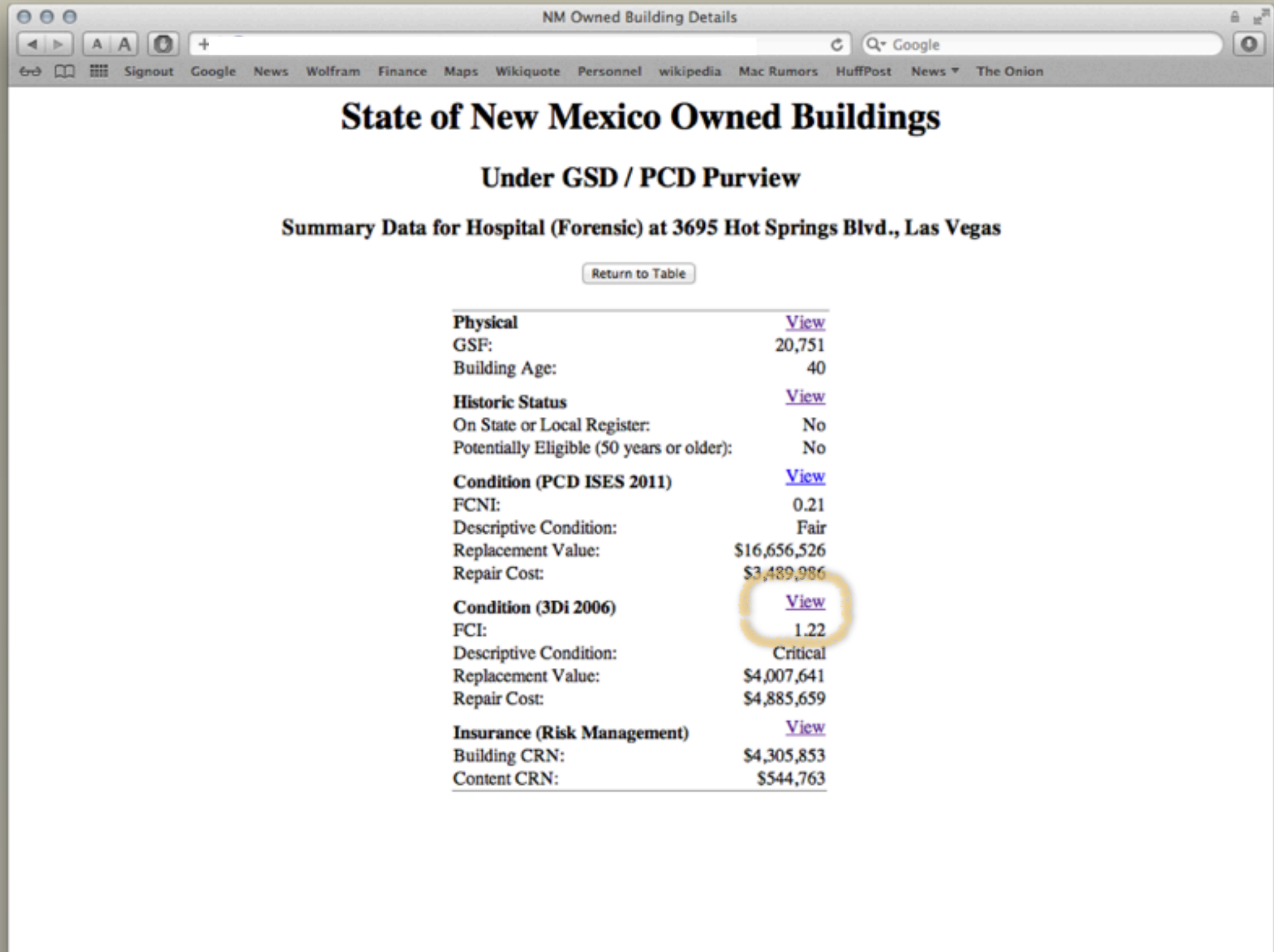
ISES Building Data

Year Evaluated:	2011
Building Code:	1218019
Building Name:	HOSPITAL (FORENSIC)
Year Built:	1972
Building Use:	JC
GSF:	20,751
FCNI:	0.21
Descriptive Condition:	Fair
Replacement Value:	\$16,656,526
Priority 1:	\$0
Priority 2:	\$95,936
Priority 3:	\$2,865,473
Priority 4:	\$528,577
Repair Cost:	\$3,489,986

[Details from 2008 Risk Management Data](#)

DEMONSTRATION

24



NM Owned Building Details

Signout Google News Wolfram Finance Maps Wikiquote Personnel wikipedia Mac Rumors HuffPost News The Onion

State of New Mexico Owned Buildings

Under GSD / PCD Purview

Summary Data for Hospital (Forensic) at 3695 Hot Springs Blvd., Las Vegas

[Return to Table](#)

Physical	View
GSF:	20,751
Building Age:	40
Historic Status	View
On State or Local Register:	No
Potentially Eligible (50 years or older):	No
Condition (PCD ISES 2011)	View
FCNI:	0.21
Descriptive Condition:	Fair
Replacement Value:	\$16,656,526
Repair Cost:	\$3,489,986
Condition (3Di 2006)	View
FCI:	1.22
Descriptive Condition:	Critical
Replacement Value:	\$4,007,641
Repair Cost:	\$4,885,659
Insurance (Risk Management)	View
Building CRN:	\$4,305,853
Content CRN:	\$544,763



DEMONSTRATION

25

NM Owned Buildings

Signout Google News Wolfram Finance Maps Wikiquote Personnel wikipedia Mac Rumors HuffPost News The Onion

State of New Mexico Owned Buildings

Under GSD / PCD Purview

2006 3Di Data for Hospital (Forensic) at 3695 Hot Springs Blvd., Las Vegas

[Return to Report](#)

Year Evalauted	Building Code	County Code	Campus Code	Building ID	Facility Name	Cost Model	Cost / SF	GSF	Year Built	Last Renovation	Building Function	Current Repair Cost	Replacement Value	FCI
2006	1218019	12	18	019	019 Hospital Forensic		0.00	20,751	1972	0		\$4,885,659	\$4,007,641	1.22
Total	1							20,751				4,885,659	\$4,007,641	

DEMONSTRATION

26

NM Owned Building Details	
+ Google	
Signout Google News Wolfram Finance Maps Wikiquote Personnel wikipedia Mac Rumors HuffPost News The Onion	
State of New Mexico Owned Buildings	
Under GSD / PCD Purview	
Summary Data for Hospital (Forensic) at 3695 Hot Springs Blvd., Las Vegas	
Return to Table	
Physical	View
GSF:	20,751
Building Age:	40
Historic Status	View
On State or Local Register:	No
Potentially Eligible (50 years or older):	No
Condition (PCD ISES 2011)	View
FCNI:	0.21
Descriptive Condition:	Fair
Replacement Value:	\$16,656,526
Repair Cost:	\$3,489,986
Condition (3Di 2006)	View
FCI:	1.22
Descriptive Condition:	Critical
Replacement Value:	\$4,007,641
Repair Cost:	\$4,885,659
Insurance (Risk Management)	View
Building CRN:	\$4,305,853
Content CRN:	\$544,763

DEMONSTRATION

27

NM Owned Building Details

Google

Signout

Google

News

Wolfram

Finance

Maps

Wikiquote

Personnel

wikipedia

Mac Rumors

HuffPost

News

The Onion

State of New Mexico Owned Buildings

Detailed Data for FORENSIC HOSPITAL at HOT SPRINGS BLVD., LAS VEGAS, NM 87701

Return to Table

Source

Data Source: Risk Management 2008

Current as of: 03/01/2008

Administrative

Branch: Executive

Department: General Services Department

Member Number: 12.350.05

Member Name: SAN MIGUEL COUNTY GENERAL SERVICES DEPARTMENT

Agency Name: SANTA FE COUNTY GENERAL SERVICES DEPARTMENT

Codes

Agency Code: 350.05

County Code: 12 - SAN MIGUEL

Building CRN: 4305853

Building CRN LE: 4099560

Content CRN: 544763

Building

Building Number: 0626

Building Name: FORENSIC HOSPITAL

Space Type:

Floor Area: 21,325

Basement Area: 529

Stories: 2

Average Story Height: 12

Year Built: 1972

Historical: N

Site

Site Number: 0626

Site Name: FORENSIC HOSPITAL

Address: HOT SPRINGS BLVD., LAS VEGAS, NM 87701

County: SAN MIGUEL

Fire Hydrant: Y

Distance to Firestation: 5

Latitude: 35.608276

Longitude: -105.241943

Building Assessment/Issues

Date Inspected: 12/07/2004

Construction Class: Masonry Non-Combustible - 100 %

Exterior Wall Finish: CONCRETE BLOCK - 100 %

Roof Materials: ASPHALT SHINGLES - 100 %

Roof Pitch: FLAT - 100 %

Heating Design: STEAM OR HOT WATER WITH UNIT HEATERS - 100 %

Cooling Design: EVAPORATIVE COOLERS - 50 %

Electrical:

Entry Alarm: Y

Manual Fire Alarm: 100

Automatic Fire Alarm:

Sprinklers: 100

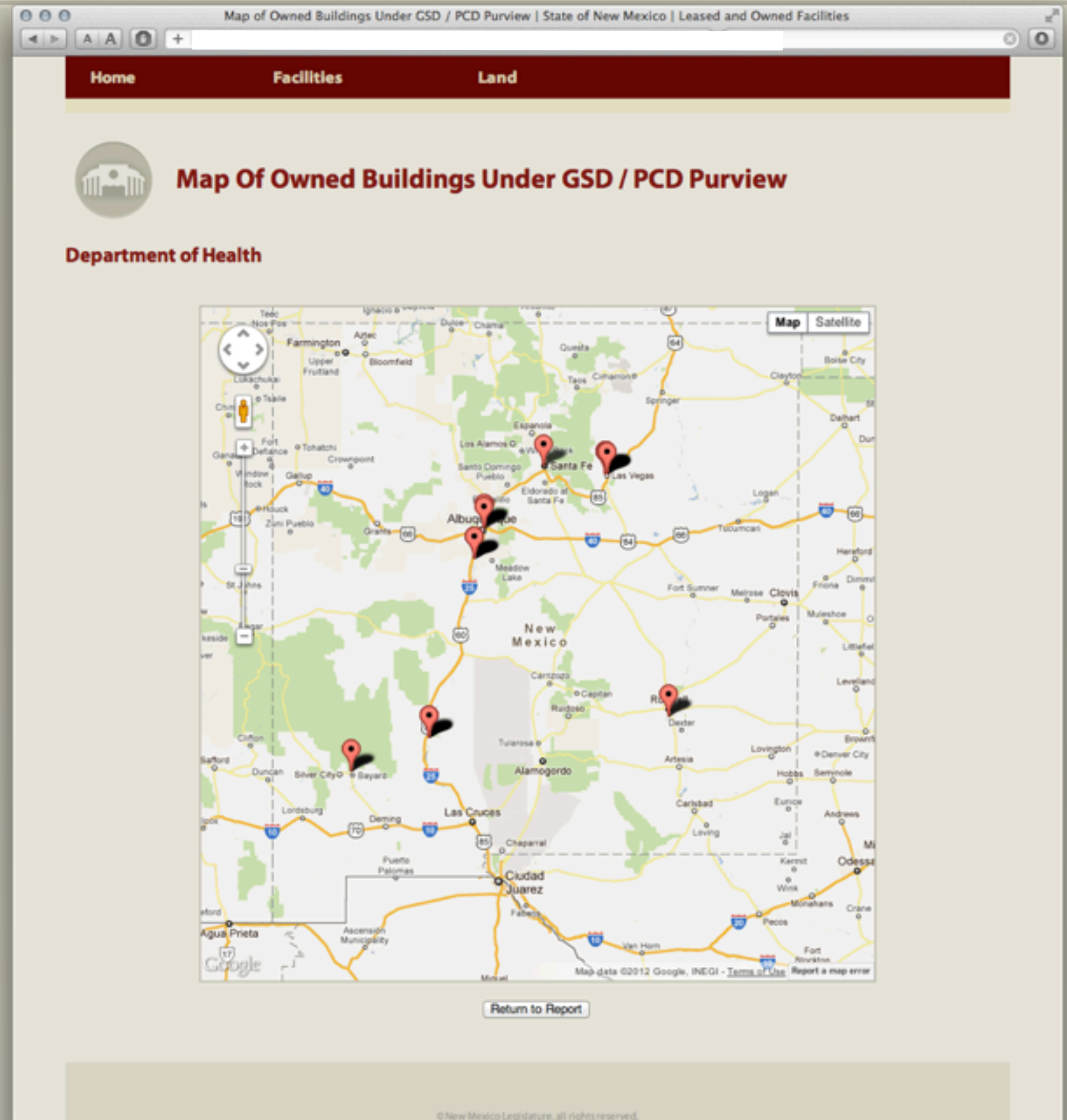
Additional Info

Notes: EMERGENCY GENERATOR



DEMONSTRATION

29





DEMONSTRATION

30

Map of Owned Buildings Under GSD / PCD Purview | State of New Mexico | Leased and Owned Facilities

STATE OF NEW MEXICO
Leased and Owned Facilities

Home Facilities Land

 **Map Of Owned Buildings Under GSD / PCD Purview**

Department of Health



Return to Report



DEMONSTRATION

31

State Leased Report

- ▶ Under GSD / PCD Purview
- ▶ Not Under GSD / PCD Purview
- ▶ Legislative
- ▶ Judicial

State of New Mexico Owned Buildings			
Under GSD / PCD Purview			
Leased Building Reports		Leased Buildings By County	Home
Department	GSF	Number of Facilities	GSF % of Total
Aging and Long-Term Care Department	37,197	2	0.23%
Attorney General	57,190	1	0.36%
Children, Youth and Families Department	271,386	36	1.69%
Commission for the Blind	47,444	7	0.30%
Corrections Department	2,175,654	319	13.54%
Cultural Affairs Department	135,725	4	0.84%
Department of Environment	70,825	3	0.44%
Department of Finance & Administration	51,770	3	0.32%
Department of Health	1,271,952	106	7.92%
Department of Information Technology	4,827	2	0.03%
Department of Military Affairs	419,126	1	2.61%
Department of Public Safety	325,824	48	2.03%
Division of Vocational Rehabilitation	1,362	2	0.01%
General Services Department	899,533	141	5.60%
Governors Commission on Disability	2,600	1	0.02%
Homeland Security and Emergency Management	36,215	1	0.23%
Human Services Department	134,915	12	0.84%
Indian Affairs Department	6,000	1	0.04%
New Mexico Health Policy Commission	875	1	0.01%
Personnel Board	43,511	1	0.27%
Public Education Department	60,719	2	0.38%
Public Regulation Commission	79,726	1	0.50%
Regulation and Licensing Department	88,338	1	0.55%
State Commission of Public Records	68,776	1	0.43%
State Engineer	68,655	5	0.43%
State Parks Division - Energy, Minerals And Natural Resources Department	88,512	4	0.55%
Taxation and Revenue Department	158,149	7	0.98%
Tourism Department	29,028	4	0.18%
Workers Compensation Administration	44,886	2	0.28%
Workforce Solutions Department	155,134	13	0.97%
Total	6,835,854	732	42.54%
Not Under GSD / PCD Purview			
Department	GSF	Number of Facilities	GSF % of Total



DEMONSTRATION

32

State Leased by County

NM Leased Buildings

State of New Mexico Leased Buildings

[Owned by County](#) [Leased Buildings Report](#) [Home](#)

County	LSF	LSF % of Total Leased Space	Total Cost of Leases	% of Total Lease Cost	Avg. Rent / SF	No. of Spaces
BERNALILLO	813,638	7.66%	\$14,291,702	30.59%	\$16.58	72
CATRON	0	0.00%	\$0	0.00%	\$0.00	1
CHAVES	175,875	1.66%	\$1,953,351	4.18%	\$12.82	26
CIBOLA	171,868	1.62%	\$317,509	0.68%	\$11.49	4
COLFAX	26,091	0.25%	\$429,813	0.92%	\$16.25	7
CURRY	60,825	0.57%	\$885,544	1.90%	\$13.78	7
DONA ANA	3,739,716	35.23%	\$2,945,799	6.31%	\$12.97	33
EDDY	64,144	0.60%	\$1,145,479	2.45%	\$16.55	14
GRANT	51,139	0.48%	\$745,584	1.60%	\$14.44	10
GUADALUPE	8,556	0.08%	\$109,668	0.23%	\$5.08	4
HIDALGO	5,814	0.05%	\$88,986	0.19%	\$17.16	3
LEA	46,319	0.44%	\$504,245	1.08%	\$11.53	9
LINCOLN	18,530	0.17%	\$252,395	0.54%	\$18.55	5
LOS ALAMOS	5,736	0.05%	\$158,944	0.34%	\$21.72	3
LUNA	19,091	0.18%	\$227,999	0.49%	\$11.87	6
MCKINLEY	41,669	0.39%	\$750,931	1.61%	\$16.11	9
MORA	658	0.01%	\$10,210	0.02%	\$15.52	1
OTERO	47,227	0.44%	\$999,951	2.14%	\$20.31	8
QUAY	7,078	0.07%	\$89,828	0.19%	\$10.23	5
RIO ARriba	27,428	0.26%	\$469,424	1.00%	\$17.04	5
ROOSEVELT	19,830	0.19%	\$281,942	0.60%	\$13.39	5
SAN JUAN	51,479	0.48%	\$1,043,188	2.23%	\$18.56	10
SAN MIGUEL	42,305	0.40%	\$715,159	1.53%	\$12.89	11
SANDOVAL	56,825	0.54%	\$979,610	2.10%	\$16.80	7
SANTA FE	4,901,575	46.17%	\$14,150,658	30.29%	\$19.10	54
SIERRA	15,309	0.14%	\$217,309	0.47%	\$12.46	4
SOCORRO	25,136	0.24%	\$376,202	0.81%	\$11.61	9
TAOS	32,236	0.30%	\$556,080	1.19%	\$15.57	9
TORRANCE	14,965	0.14%	\$243,546	0.52%	\$20.57	6
UNION	4,320	0.04%	\$74,734	0.16%	\$16.75	3
VALENCIA	120,181	1.13%	\$1,699,425	3.64%	\$11.09	27
Total	10,615,563	100%	\$46,715,214	100%	\$15.28	377



DEMONSTRATION

33

State Leased by County

State of New Mexico Leased Facilities																			
Facilities leased in SANTA FE County View Map																			
Return to Report																			
County Code	Campus Code	Lease ID	Campus Name	Building Name	Address	County	Branch	Lessor	Building LSF	Building USF	Lease Term	lease Type	No of Occupants	Occupant	Occupant Agency ID	Current Amount	Rate (\$/SF)	Data Source	Details
01		2059		N/A	1916 US 66, EDGEWOOD, NM	SANTA FE	Executive	Town of Edgewood	2,983			SPECIAL USE	10	79000	790	\$27,600	\$9.25	PCD Lease Survey, 10.07.11	View Details
01		2002			5 CALLE MEDICO, STE. C, SANTA FE, NM	SANTA FE	Executive	RPM and Associates, LLC	1,761			OFFICE	3	N.M. Board of Examiners for Architects	404	\$33,135	\$18.82	PCD Lease Survey, 10.07.11	View Details
01		1420			1920 FIFTH & ASPEN ST, SANTA FE, NM	SANTA FE	Executive	Tim Ott	29,269			OFFICE	88		690	\$649,055	\$22.18	PCD Lease Survey, 10.07.11	View Details
01		2046			210 MONTEZUMA DR, SUITE 200, SANTA FE, NM	SANTA FE	Executive	218 Montezuma Associates, LLC	3,153			OFFICE	11		341	\$69,776	\$22.13	PCD Lease Survey, 10.07.11	View Details
01		09-017			2221 HENRY LYNCH RD, SANTA FE, NM	SANTA FE	Executive		100			STORAGE	0		0	\$900	\$9.00	PCD	View Details
01		09-029			1935 ASPEN DRIVE #M7, SANTA FE, NM	SANTA FE	Executive		450			STORAGE	0		0	\$4,020	\$8.93	PCD	View Details
01		10-021			1519 PACHECO ST, SANTA FE, NM	SANTA FE	Executive		169			STORAGE	0		0	\$3,000	\$17.75	PCD	View Details
01		2078			1301 SILER RD, SANTA FE, NM	SANTA FE	Executive	Rodeo Park, LLC	8,365			WAREHOUSE	7	DOH PHD Pharmacy	665	\$221,861	\$26.52	PCD Lease Survey, 10.07.11	View Details



DEMONSTRATION

34

State Leased Report

- ▶ Under GSD / PCD Purview
- ▶ Not Under GSD / PCD Purview
- ▶ Legislative
- ▶ Judicial

State of New Mexico Owned Buildings			
Under GSD / PCD Purview			
Leased Building Reports		Leased Buildings By County Home	
Department	GSF	Number of Facilities	GSF % of Total
Aging and Long-Term Care Department	37,197	2	0.23%
Attorney General	57,190	1	0.36%
Children, Youth and Families Department	271,386	36	1.69%
Commission for the Blind	47,444	7	0.30%
Corrections Department	2,175,654	319	13.54%
Cultural Affairs Department	135,725	4	0.84%
Department of Environment	70,825	3	0.44%
Department of Finance & Administration	51,779	3	0.32%
Department of Health	1,271,952	106	7.92%
Department of Information Technology	4,827	2	0.03%
Department of Military Affairs	419,126	1	2.61%
Department of Public Safety	325,824	48	2.03%
Division of Vocational Rehabilitation	1,362	2	0.01%
General Services Department	899,533	141	5.60%
Governors Commission on Disability	2,600	1	0.02%
Homeland Security and Emergency Management	36,215	1	0.23%
Human Services Department	134,915	12	0.84%
Indian Affairs Department	6,000	1	0.04%
New Mexico Health Policy Commission	875	1	0.01%
Personnel Board	43,511	1	0.27%
Public Education Department	60,719	2	0.38%
Public Regulation Commission	79,726	1	0.50%
Regulation and Licensing Department	88,338	1	0.55%
State Commission of Public Records	68,776	1	0.43%
State Engineer	68,655	5	0.43%
State Parks Division - Energy, Minerals And Natural Resources Department	88,512	4	0.55%
Taxation and Revenue Department	158,149	7	0.98%
Tourism Department	29,028	4	0.18%
Workers Compensation Administration	44,886	2	0.28%
Workforce Solutions Department	155,134	13	0.97%
Total	6,835,854	732	42.54%
Not Under GSD / PCD Purview			
Department	GSF	Number of Facilities	GSF % of Total

DEMONSTRATION

35

State of New Mexico Leased Facilities																			
Facilities leased by Department of Health View Map																			
Return to Table																			
County Code	Campus Code	Lease ID	Campus Name	Building Name	Address	County	Branch	Lessor	Building LSF	Building USF	Lease Term	lease Type	No of Occupants	Occupant	Occupant Agency ID	Current Amount	Rate (\$/SF)	Data Source	Details
01		09-017			2221 HENRY LYNCH RD, SANTA FE, NM	SANTA FE	Executive		100			STORAGE	0		0	\$900	\$9.00	PCD	View Details
01		09-029			1935 ASPEN DRIVE #M7, SANTA FE, NM	SANTA FE	Executive		450			STORAGE	0		0	\$4,020	\$8.93	PCD	View Details
01		10-021			1519 PACHECO ST, SANTA FE, NM	SANTA FE	Executive		169			STORAGE	0		0	\$3,000	\$17.75	PCD	View Details
01		2078			1301 SILER RD, SANTA FE, NM	SANTA FE	Executive	Rodeo Park, LLC	8,365			WAREHOUSE	7	DOH PHD Pharmacy	665	\$221,861	\$26.52	PCD Lease Survey, 10.07.11	View Details
01		1336		Colgate	2040 S PACHECO ST SUITE 421, SANTA FE, NM	SANTA FE	Executive	Colgate Properties	17,000			OFFICE	44	DOH DHI	665	\$318,163	\$18.72	PCD Lease Survey, 10.07.11	View Details
01		1348		Colgate Properties	2040 S PACHECO ST SUITE 421, SANTA FE, NM	SANTA FE	Executive	Stirling & Rosemary W. Colgate	23,790			OFFICE	94	DOH / PHD	665	\$508,795	\$21.39	PCD Lease Survey, 10.07.11	View Details
01		1927		Renaissance II, LLC	810 W SAN MATEO RD, SANTA FE, NM	SANTA FE	Executive	Renaissance II, LLC	2,692			OFFICE	11	DOH PHD	665	\$48,436	\$17.99	PCD Lease Survey, 10.07.11	View Details
01		1966		Rodeo Parl, LLC	1301 SILER RD, BLDG F, SANTA FE, NM	SANTA FE	Executive	Rodeo Park, LLC	18,009			OFFICE	49	DOH / ERD	665	\$381,298	\$21.17	PCD Lease Survey, 10.07.11	View Details
01		09-		Southwest	810 W SAN MATEO	SANTA FE	Executive	Branch Realty	7,647			OFFICE	32	DOH /	665	\$215,695	\$28.21	PCD	View

DEMONSTRATION

36

NM Leased Building Details

Signout Google News Wolfram Finance Maps Wikiquote Personnel wikipedia Mac Rumors HuffPost News The Onion

Q Google

State of New Mexico Leased Facilities

Detailed Data for Department of Health at 2040 South Pacheco, Santa Fe, NM

Return to Table

Lease

Lease Record: 1348

Lease term - From: 06/01/2001

Lease term - To: 05/31/2011

Years Remaining on Lease: 0.00 of Lease Expired

Have Options to Extend: Yes for 2-5YR

Current rental payment - Per month: \$42,399.58

Current rental payment - Per year: \$507,685.28

\$ per FTE Per Year: \$5,401.00

Administrative

Agency: Department of Health

Agency Number: 665

Respondent: Monica Montoya

Email: monica.montoya@sate.nm.us

Owner/Lessor

Owner/Lessor Name: Stirling & Rosemary W. Colgate

Lessee/Agency: DOH / PHD

Phone Number: 505-476-8902

Business Unit: 66500

Lessor Address: 1190 St. Francis Drive, Santa Fe

Lessor County: Santa Fe

Facility

Building Name: Colgate Properties

Total leasable square footage: 20,126

Current number of employees (full-time and part-time) in the facility: 94

SF to Current Total EEs: 214

Other agencies/private sector occupants: DOH / DHI

Number of FTE vacancies in the facility: 14

Projected FTE's for FY 2012: 81

SF to Projected FY 2012 Total EEs: 248

Projected FTE's for FY 2013: 81

Projected FTE's for FY 2014: 81

Current leasable square footage under lease, by program: FHB Admin / 1742.3 Medical Director / 286 CMS / 3125.3 Families First / 1933.3 WIC / 4123.3 Mat

Leasable SF by funding source: General Fund / 1742.3 Title V MCH Block Grant, 57% fed 43% General Fund / 286 Title V MCH Block Gr

Any space sub-leased: No -

Special Considerations

Multiple locations in a single community: No

Study conducted to consolidate locations: Yes - Title V MCH Block Grant Title X WIC

Receive special or federal funding: Yes - Secure area for EPI/PRAMS Program

Special program requirements that impact space or housing needs: Yes - Colgate Building has a two car garage that is used for storage for breastfeeding pumps, educational

Special or unique factors: Yes /RFP - Yes/RFP

Projecting any lease terminations: No - No

Any leases on holdover status:

DEMONSTRATION

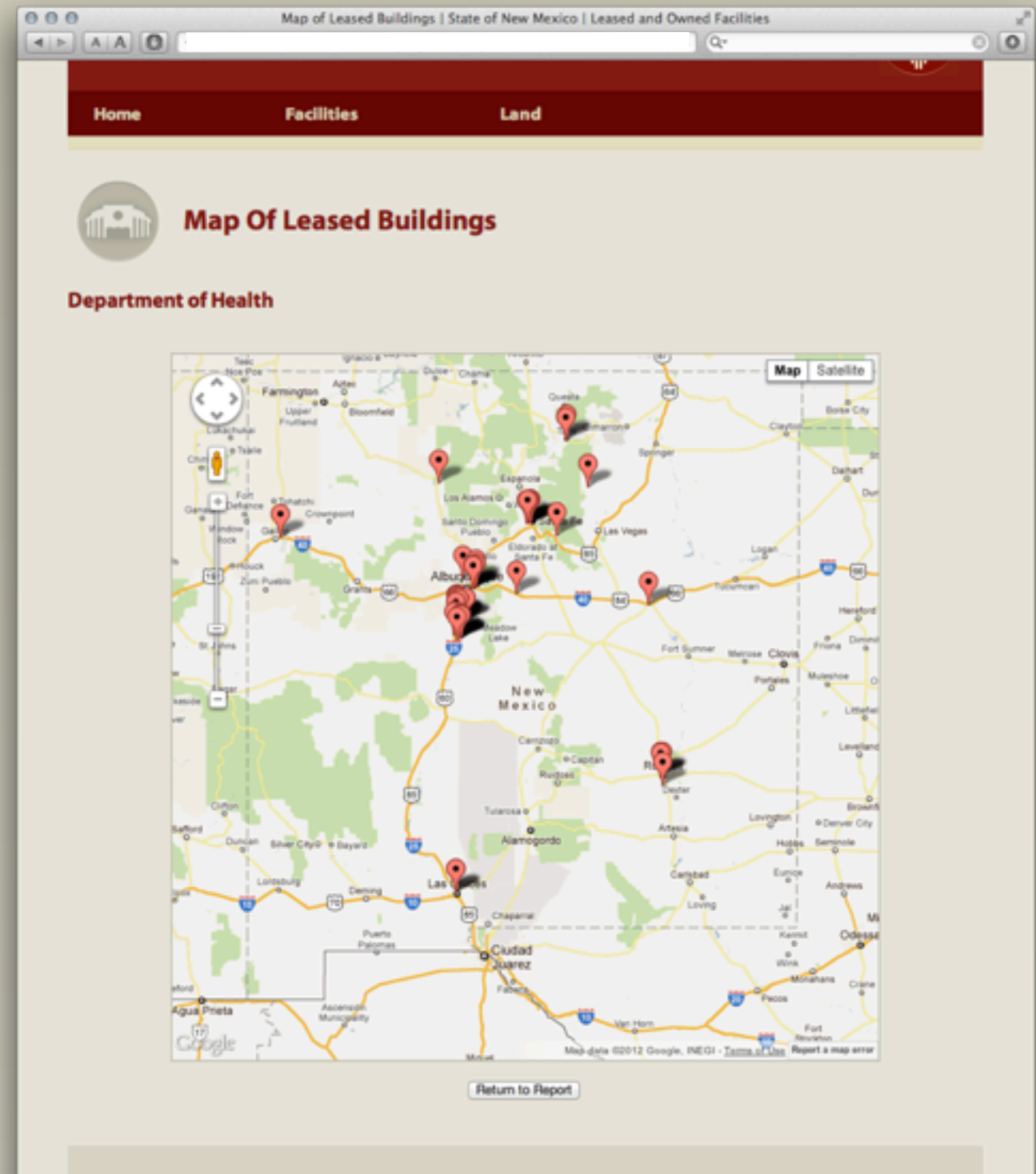
37

State of New Mexico Leased Facilities																			
Facilities leased by Department of Health View Map																			
Return to Table																			
County Code	Campus Code	Lease ID	Campus Name	Building Name	Address	County	Branch	Lessor	Building LSF	Building USF	Lease Term	lease Type	No of Occupants	Occupant	Occupant Agency ID	Current Amount	Rate (\$/SF)	Data Source	Details
01		09-017			2221 HENRY LYNCH RD, SANTA FE, NM	SANTA FE	Executive		100			STORAGE	0		0	\$900	\$9.00	PCD	View Details
01		09-029			1935 ASPEN DRIVE #M7, SANTA FE, NM	SANTA FE	Executive		450			STORAGE	0		0	\$4,020	\$8.93	PCD	View Details
01		10-021			1519 PACHECO ST, SANTA FE, NM	SANTA FE	Executive		169			STORAGE	0		0	\$3,000	\$17.75	PCD	View Details
01		2078			1301 SILER RD, SANTA FE, NM	SANTA FE	Executive	Rodeo Park, LLC	8,365			WAREHOUSE	7	DOH PHD Pharmacy	665	\$221,861	\$26.52	PCD Lease Survey, 10.07.11	View Details
01		1336		Colgate	2040 S PACHECO ST SUITE 421, SANTA FE, NM	SANTA FE	Executive	Colgate Properties	17,000			OFFICE	44	DOH DHI	665	\$318,163	\$18.72	PCD Lease Survey, 10.07.11	View Details
01		1348		Colgate Properties	2040 S PACHECO ST SUITE 421, SANTA FE, NM	SANTA FE	Executive	Stirling & Rosemary W. Colgate	23,790			OFFICE	94	DOH / PHD	665	\$508,795	\$21.39	PCD Lease Survey, 10.07.11	View Details
01		1927		Renaissance II, LLC	810 W SAN MATEO RD, SANTA FE, NM	SANTA FE	Executive	Renaissance II, LLC	2,692			OFFICE	11	DOH PHD	665	\$48,436	\$17.99	PCD Lease Survey, 10.07.11	View Details
01		1966		Rodeo Parl, LLC	1301 SILER RD, BLDG F, SANTA FE, NM	SANTA FE	Executive	Rodeo Park, LLC	18,009			OFFICE	49	DOH / ERD	665	\$381,298	\$21.17	PCD Lease Survey, 10.07.11	View Details
01		09-		Southwest	810 W SAN MATEO	SANTA FE	Executive	Branch Realty	7,647			OFFICE	32	DOH /	665	\$215,695	\$28.21	PCD	View



DEMONSTRATION

38





DEMONSTRATION

39

Provided by County to State Report

- ▶ District Courts
- ▶ DAs
- ▶ Public Health Offices

NM Owned Buildings

Google

Space Provided by Counties to the State of New Mexico

District Courts

[Home](#)

Dept	GSF	Number of Facilities	GSF % of Total
First Judicial District Court	204,283.00	4	11.55%
Second Judicial District Court	205,492.00	2	11.62%
Third Judicial District Court	160,257.00	1	9.06%
Fourth Judicial District Court	70,365.00	3	3.98%
Fifth Judicial District Court	97,691.00	3	5.52%
Sixth Judicial District Court	39,776.00	3	2.25%
Seventh Judicial District Court	31,008.00	4	1.75%
Eighth Judicial District Court	41,921.00	3	2.37%
Ninth Judicial District Court	31,119.00	2	1.76%
Tenth Judicial District Court	12,164.00	3	0.69%
Eleventh Judicial District Court	77,342.00	3	4.37%
Twelfth Judicial District Court	24,661.00	2	1.39%
Thirteenth Judicial District Court	83,590.00	3	4.73%
Total	1,079,669.00	36	61.05%

District Attorney

Dept	GSF	Number of Facilities	GSF % of Total
First Judicial District Attorney	22,627.00	2	1.28%
Second Judicial District Attorney	82,380.00	3	4.66%
Third Judicial District Attorney	135,000.00	1	7.63%
Fourth Judicial District Attorney	20,289.00	4	1.15%
Fifth Judicial District Attorney	30,768.00	4	1.74%
Sixth Judicial District Attorney	10,470.00	3	0.59%
Seventh Judicial District Attorney	10,360.00	4	0.59%



DEMONSTRATION

40

Provided by Counties to the State

Google

Signout Google News Wolfram Finance Maps Wikiquote Personnel wikipedia Mac Rumors HuffPost News The Onion

Space Provided by Counties to the State of New Mexico

Return to Report

Provided by County to Second Judicial District Court

County Code	Campus Code	Building ID	Campus Name	Building Name	Address	County Name	Branch	Jurisdiction	Owner	Owner ID	Building GSF	Year Built	Space Type	No of Occupants	Occupant	Occupant Agency ID	Region Cost	Primary Data Source	Details
02					400 Lomas, Albuquerque , NM 87102	Bernalillo			Bernalillo		150,492				Second Judicial District Court	232	\$0	ARC	View Details
02					5100 2nd St NW, Albuquerque , NM 87107	Bernalillo			Bernalillo		55,000				Second Judicial District Court	232	\$0	ARC	View Details
Total	2										205,492						\$0		



DEMONSTRATION

41

Provided by Counties to NM Details

Google

Signout Google News Wolfram Finance Maps Wikiquote Personnel wikipedia Mac Rumors HuffPost News

Space Provided by Counties to the State of New Mexico

Detailed Data for Second Judicial District Court at 400 Lomas, Albuquerque , NM 87102

[Return to Table](#)

Lease	
Term Dates:	
Term:	
Region Cost:	\$0.00
Cost Description	
Administrative	
Agency Type:	District Court
Department:	Second Judicial District Court
Deptment Code:	232
Owner	
Owner Name:	Bernalillo
Facility	
Building Name:	
Occupied Square Feet:	150,492
Latitude:	35.089809
Longitude:	-106.641769
Notes	



DEMONSTRATION

42

Space Provided by Counties or Others to the State of New Mexico*																			
*DOH generally provides some reimbursement (see details, see also State Leased Report)																			
Return to Report																			
Provided by County to Department of Health																			
County Code	Campus Code	Building ID	Campus Name	Building Name	Address	County Name	Branch	Jurisdiction	Owner	Owner ID	Building GSF	Year Built	Space Type	No of Occupants	Occupant	Occupant Agency ID	Region Cost	Primary Data Source	Details
01				Santa Fe County Health Office	605 Letrado, Santa Fe, NM, Santa Fe	Santa Fe			Santa Fe County		16,000				Department of Health	665	\$25,032	PHO	View Details
01				WIC South Side	, Santa Fe, NM, Santa Fe	Santa Fe			La Familia Medical Center		0				Department of Health	665	\$0	PHO	View Details
02				Stanford Public Health Office	1111 Stanford Dr. NE, Albuquerque, NM, Albuquerque, NM	Bernalillo			Bernalillo County		21,000				Department of Health	665	\$17,334	PHO	View Details
02				MDC Health Office	100 John Dantis SW, Albuquerque, NM, Albuquerque, NM	Bernalillo			Bernalillo County		600				Department of Health	665	\$0	PHO	View Details
02				Southeast Heights Public Health Office	7525 Zuni SE, Albuquerque, NM, Albuquerque, NM	Bernalillo			City of Albuquerque		2,369				Department of Health	665	\$0	PHO	View Details
02				Southwest Valley Public Health Office	2001 N. Centro Familiar SW, Albuquerque, NM, Albuquerque, NM	Bernalillo			Bernalillo County		4,250				Department of Health	665	\$11,171	PHO	View Details
02				Northwest Valley Public Health Office	7704 2nd St. NW, Albuquerque, NM, Albuquerque, NM	Bernalillo			Bernalillo County		8,200				Department of Health	665	\$8,925	PHO	View Details
02				Alamosa Public Health Office	6900 Gonzales SW, Albuquerque, NM, Albuquerque, NM	Bernalillo			City of Albuquerque		2,197				Department of Health	665	\$10,985	PHO	View Details
02				Westside (Note: WIC only)	6911 Taylor Ranch Rd Suite C-12, Albuquerque, NM, Albuquerque, NM	Bernalillo			KLD Enterprises		3,420				Department of Health	665	\$0	PHO	View Details
03				Eddy County Public Health Office	1001 Memorial Drive, Artesia, NM, Artesia	Eddy			Eddy County		5,400				Department of Health	665	\$0	PHO	View Details
03				Eddy County Public Health Office	1306 W. Stevens, Carlsbad, NM, Carlsbad	Eddy			Eddy County		6,100				Department of Health	665	\$0	PHO	View Details
04				Dexter Public Health Office	206 S. Monroe, Dexter, NM, Dexter	Chaves			City of Dexter		1,500				Department of Health	665	\$7,844	PHO	View Details
04				Chaves County Public Health Office	200 E. Chisum, Roswell, NM, Roswell	Chaves			Chaves County		6,500				Department of Health	665	\$0	PHO	View Details
05				Curry County Health Office	1216 Cameo St, Clovis, NM, Clovis	Curry			Curry County		9,390				Department of Health	665	\$15,749	PHO	View Details
06				Lea County Public Health Office	1923 N. Dal Paso, Hobbs, NM, Hobbs	Lea			Lea County		11,000				Department of Health	665	\$0	PHO	View Details



DEMONSTRATION

43

State
Owned
Land (does
not include
properties
under
purview of
State Land
Office)

NM State Land

Google

Signout Google News Wolfram Finance Maps Wikiquote Personnel wikipedia Mac Rumors HuffPost News The Onion

State of New Mexico Land

Under GSD / PCD Purview

[Home](#)

Associated Agency	Acres	Number of Parcels	Acres % of Total
Children, Youth and Families Department	91.39	8	0.10%
Commission for the Blind	3.44	3	0.00%
Corrections Department	3,768.64	25	4.12%
Department of Health	877.98	24	0.96%
Department of Information Technology	0.16	1	0.00%
Department of Public Safety	72.46	31	0.08%
Energy, Minerals And Natural Resources Department	189.84	7	0.21%
General Services Department	472.54	168	0.52%
Governor	30.38	1	0.03%
Human Services Department	7.39	6	0.01%
Public Education Department	1.31	3	0.00%
State Engineer	5,152.11	9	5.63%
Taxation and Revenue Department	13.86	9	0.02%
Unknown	6,884.24	99	7.53%
Workers Compensation Administration	5.74	2	0.01%
Workforce Solutions Department	1,583.06	22	1.73%
Total	19,154.55	418	20.94%

Not Under GSD / PCD Purview

Department	Acres	Number of Parcels	Acres % of Total
Border Authority	12.96	2	0.01%
Cultural Affairs Department	1,070.35	25	1.17%
Department of Game and Fish	52,345.16	16	57.23%
Department of Military Affairs	18,231.88	47	19.93%
Department of Transportation	651.87	265	0.71%
Total	72,312.21	355	79.06%

DEMONSTRATION

44

NM State Land

Signout Google News Wolfram Finance Maps Wikiquote Personnel wikipedia Mac Rumors HuffPost News The Onion

State of New Mexico Land

[Return to Report](#)

**Under GSD / PCD Purview
Department of Health**

Dept Code	Campus Code	Land ID	Campus Name	Property	Address	Associated Agency	Branch	Jurisdiction	Owner (Agency Name)	Owner ID (Agency ID)	Acres	Appraised Value	Primary Data Source	Details
665		SF-15		DOH/Public Health Off.	1105 S Saint Francis Dr, Santa Fe, NM	Department of Health	Executive	GSD / PCD	GSD / PCD	350	0.95	\$58,117.75	PCD Land Spreadsheet	View Details
665		BE-104		Tri Lab Property on UNM	1101 CAMINO DE SALUD NE, Albuquerque, NM	Department of Health	Executive	GSD / PCD	GSD / PCD	350	5.00	\$1,229,400.00	PCD Land Spreadsheet	View Details
665		CH-06		NM Rehabilitation Ctr	31 Gail Harris ST, Roswell, NM	Department of Health	Executive	GSD / PCD	GSD / PCD	350	16.06	\$190,127.00	PCD Land Spreadsheet	View Details
665		GR-02		Ft. Bayard/ Med. Hosp.	Grant County, Bayard, NM	Department of Health	Executive	GSD / PCD	GSD / PCD	350	468.00	\$1,042,465.00	PCD Land Spreadsheet	View Details
665		SM-03		Northern NM Rehab. Ctr	700 Friedman ave, Las Vegas, NM	Department of Health	Executive	GSD / PCD	GSD / PCD	350	2.80	\$600,000.00	PCD Land Spreadsheet	View Details
665		SM-09		East side of the Gallinas River	, Las Vegas, NM	Department of Health	Executive	GSD / PCD	GSD / PCD	350	0.07	\$1,184.09	PCD Land Spreadsheet	View Details
665		SM-09		West of Hot springs Blvd	, Las Vegas, NM	Department of Health	Executive	GSD / PCD	GSD / PCD	350	167.47	\$2,990,947.21	PCD Land Spreadsheet	View Details
665		SM-09		Tract A	, Las Vegas, NM	Department of Health	Executive	GSD / PCD	GSD / PCD	350	15.98	\$285,396.41	PCD Land Spreadsheet	View Details
665		SM-09		Tract B	, Las Vegas, NM	Department of Health	Executive	GSD / PCD	GSD / PCD	350	3.20	\$57,150.72	PCD Land Spreadsheet	View Details
665		SM-09		Tract C	, Las Vegas, NM	Department of Health	Executive	GSD / PCD	GSD / PCD	350	10.40	\$185,739.84	PCD Land Spreadsheet	View Details
665		SM-09		North Of Las Vegas	West of Rio Gallinas, Las Vegas, NM	Department of Health	Executive	GSD / PCD	GSD / PCD	350	0.00	\$600.00	PCD Land Spreadsheet	View Details
665		SM-09		By Hot Spring Blvd.	, Las Vegas, NM	Department of Health	Executive	GSD / PCD	GSD / PCD	350	0.11	\$2,007.42	PCD Land Spreadsheet	View Details
665		SM-09		1 mile N. of the Public Plaza of Las Ve	E Hot Springs Rd., Las Vegas, NM	Department of Health	Executive	GSD / PCD	GSD / PCD	350	2.00	\$33,259.20	PCD Land Spreadsheet	View Details
665		SM-09		NM. Insane Asylum	, Las Vegas, NM	Department of Health	Executive	GSD / PCD	GSD / PCD	350	20.40	\$364,335.84	PCD Land Spreadsheet	View Details
665		SM-		NM STATE HOSPITAL	3695 Hot Springs Blvd,	Department	Executive	GSD / PCD	GSD /	350	0.00	\$0.00	PCD Land	View

DEMONSTRATION

45

NM Owned Building Details

Google

Signout Google News Wolfram Finance Maps Wikiquote Personnel wikipedia Mac Rumors HuffPost News The Onion

State of New Mexico Land

Under GSD / PCD Purview

Detailed Data for Tri Lab Property on UNM at 1101 CAMINO DE SALUD NE, Albuquerque, NM

[Return to Table](#)

Source		Site	
Data Source:	PCD	Property Name:	Tri Lab Property on UNM
Administrative		Transaction Date:	11/17/2007
Branch:	Executive	Acreage:	5
Associated Agency:	Department of Health	Total SF:	217,870
Jurisdiction:	GSD / PCD	Appraised Value:	\$1,229,400
Agency Name:	Department of Health	Location	
Owner	PCD	Address:	1101 CAMINO DE SALUD NE, Albuquerque, NM
Codes		County:	Bernalillo
Agency Code:	665	Latitude:	35.096527
County Code:	02	Longitude:	-106.631554
Campus Code:		Regions	
Folder:	BE-104	DOT Region:	D3
Instrument No:		Judicial District:	2
PLSS:	Sect.16,T10N,R3E	MTD District:	5
		COG Region:	3
		NMSP Region:	5
		PHD Region:	3
		CYFD Region:	Central/Northeast
		Additional Info	
		Description 1:	
		Description 2:	



DEMONSTRATION

46


In process of updating the look and feel of the website

- ▶ Improve appearance
- ▶ Add functionality
 - ▶ Sorting
 - ▶ Exporting



DEMONSTRATION


47



State of New Mexico Owned Buildings | State of New Mexico | Leased and Owned Facilities

STATE OF NEW MEXICO
Leased and Owned Facilities

Home Facilities Land

 **State Of New Mexico Owned Buildings**

Under GSD / PCD Purview

Department	GSF	Number of Facilities	GSF % of Total
Aging and Long-Term Care Department	37,197	2	0.24%
Attorney General	57,190	1	0.36%
Children, Youth and Families Department	268,762	35	1.70%
Commission for the Blind	47,444	7	0.30%
Corrections Department	2,045,665	294	12.96%
Cultural Affairs Department	135,725	4	0.86%
Department of Environment	67,121	2	0.43%
Department of Finance & Administration	51,770	3	0.33%
Department of Health	1,206,713	97	7.64%
Department of Information Technology	3,099	1	0.02%
Department of Military Affairs	419,126	1	2.65%
Department of Public Safety	321,164	44	2.03%
Division of Vocational Rehabilitation	507	1	0.00%
General Services Department	886,042	139	5.61%

DEMONSTRATION

48

State of New Mexico Owned Buildings | State of New Mexico | Leased and Owned Facilities

Reader

STATE OF NEW MEXICO
Leased and Owned Facilities

Home

Facilities

Land

State Of New Mexico Owned Buildings


Under GSD / PCD Purview

Department	GSF	Number of Facilities	GSF % of Total
Aging and Long-Term Care Department	37,197	2	0.23%
Attorney General	57,190	1	0.36%
Children, Youth and Families Department	271,386	36	1.69%
Commission for the Blind	47,444	7	0.30%
Corrections Department	2,175,654	319	13.55%
Cultural Affairs Department	135,725	4	0.85%
Department of Environment	70,825	3	0.44%
Department of Finance & Administration	51,770	3	0.32%
Department of Health	1,271,952	106	7.92%
Department of Information Technology	4,827	2	0.03%
Department of Military Affairs	419,126	1	2.61%
Department of Public Safety	325,824	48	2.03%
Division of Vocational Rehabilitation	1,362	2	0.01%
General Services Department	899,533	141	5.60%

DEMONSTRATION

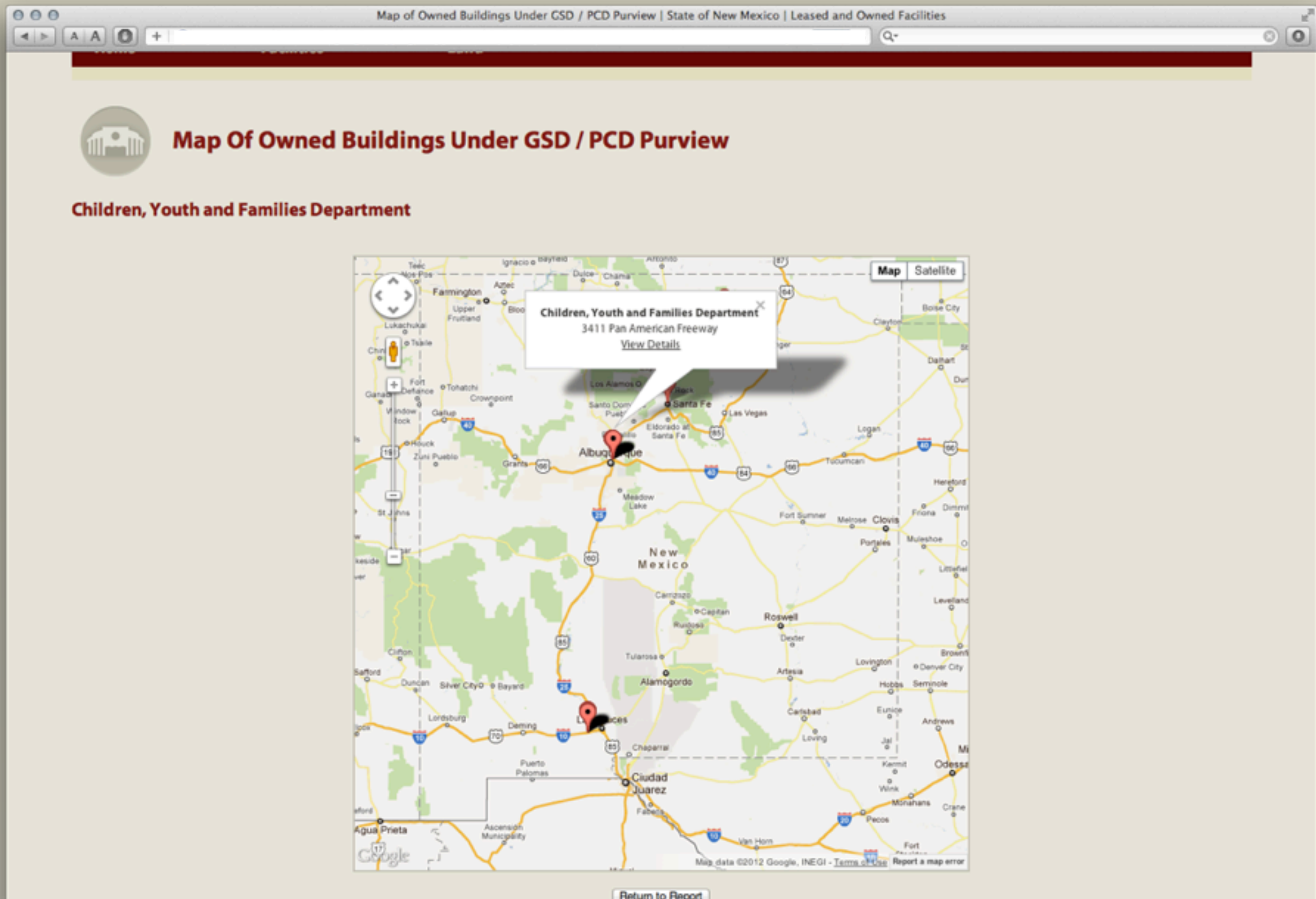
49

Owned Buildings Under GSD / PCD Purview | State of New Mexico | Leased and Owned Facilities

Home	Facilities	Land																
 Owned Buildings Under GSD / PCD Purview																		
Children, Youth and Families Department		View Map Download CSV																
County Code	Campus Code	Building ID	Campus Name	Building Name	Address	County Name	Branch	Jurisdiction	Owner (Agency Name)	Owner ID (Agency ID)	Building GSF	Year Built	Space Type	No. of Occupants	Occupant	Occupant Agency ID	Primary Data Source	Details
01	01	021	Capitol	PERA	1120 Paseo de Peralta, Santa Fe (City)	Santa Fe	Executive	GSD / PCD Purview	GSD / PCD	350	82,060	1960	OFFICE		CYFD	690	PCD	View Details
02	08	011	Super Block YDDC-Mal	Adj./Clinical/Med. - YDDC	4000 Edith Blvd., NE, Albuquerque	Bernalillo	Executive	GSD / PCD Purview	GSD / PCD	350	5,519	1984	HOSPITAL		CYFD	690	PCD	View Details
02	08	012	Super Block YDDC-Mal	Admin./Multi Purpose - YDDC	4000 Edith Blvd., NE, Albuquerque	Bernalillo	Executive	GSD / PCD Purview	GSD / PCD	350	11,919	1984	OFFICE		CYFD	690	PCD	View Details
02	08	015	Super Block YDDC-Mal	Canteen - YDDC	4000 Edith Blvd., NE, Albuquerque	Bernalillo	Executive	GSD / PCD Purview	GSD / PCD	350	1,050	1950	WAREHOUSE		CYFD	690	PCD	View Details
02	00	016		Casa Nor Este	4101 Pan American Freeway, Albuquerque	Bernalillo	Executive	GSD / PCD Purview	GSD / PCD	350	7,750	1938	OFFICE		CYFD	690	PCD	View Details
02	08	019	Super Block YDDC-Mal	Education -YDDC	4000 Edith Blvd., NE, Albuquerque	Bernalillo	Executive	GSD / PCD Purview	GSD / PCD	350	15,700	1953	EDUCATION		CYFD	690	PCD	View Details
02	08	026	Super Block YDDC-Mal	Esperanza - YDDC (nee Manzano)	4000 Edith Blvd., NE, Albuquerque	Bernalillo	Executive	GSD / PCD Purview	GSD / PCD	350	6,430	1984	DORM		CYFD	690	PCD	View Details

DEMONSTRATION

50





DEMONSTRATION

51

NM Owned Building Detail | State of New Mexico | Leased and Owned Facilities

STATE OF NEW MEXICO
Leased and Owned Facilities

HomeFacilitiesLand

NM Owned Building Detail

Summary Data for Casa Nor Este at 4101 Pan American Freeway, Albuquerque

Physical	View
GSF:	7,750
Building Age:	74
Historic Status	View
On State or Local Register:	No
Potentially Eligible (50 years or older):	Yes
Condition (PCD ISES 2011)	View
FCN:	
Descriptive Condition:	
Replacement Value:	\$
Repair Cost:	\$
Condition (3DI 2006)	View
FC:	
Descriptive Condition:	
Replacement Value:	\$
Repair Cost:	\$
Insurance (Risk Management)	View
Building CRN:	\$1,018,232
Content CRN:	\$178,704

© New Mexico Legislature, all rights reserved.

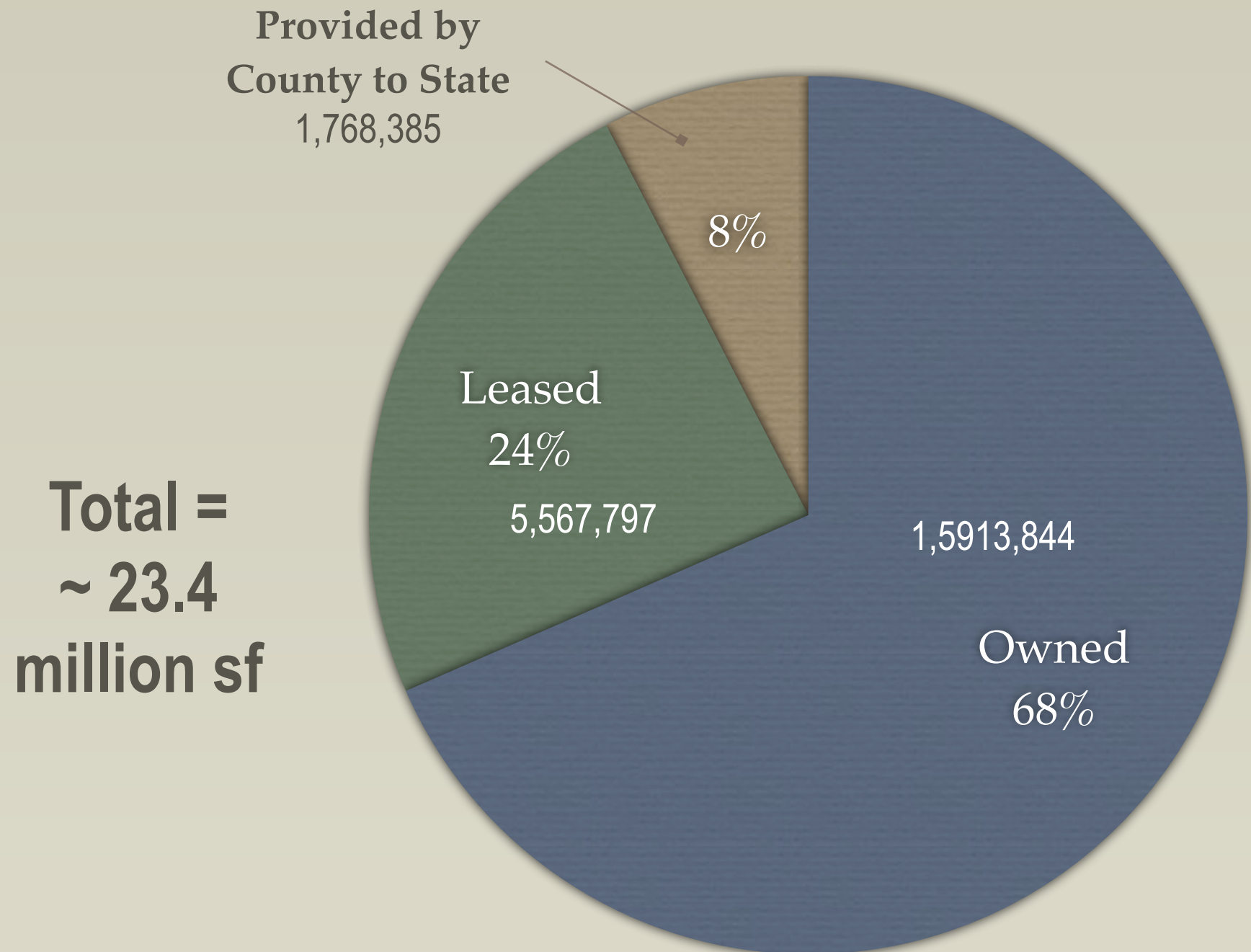


DISTRIBUTION OF STATE FUNDED FACILITIES

52

Summary (5.7.12)

Distribution of Gross Square Footage of State Occupied Facilities (not including Higher Education and Public Schools)





DISTRIBUTION OF STATE FUNDED FACILITIES

53

Summary (5.7.12)

Distribution of Gross Square Footage of State Funded Facilities

(not including Higher Education and Public Schools)

- Legislative
- Judicial
- Executive - Under PCD Purview
- DCA
- DMA
- DOT
- ExpoNM
- Other
- Special Schools & NMMI

**Total = ~ 15.9
million gsf**

**Executive - Not
under PCD
Purview
~7.9 million
GSF**

