of the

CHILILI GRANT

in

BERNALILLO & VALENCIA COUNTIES,

NEW MEXICO.

Surveyed by William Ahlstrand, U.S. Deputy Surveyor, in August 1883, under Contract No. 136, dated January 30, 1883.

Scale: 80 chains to 1 inch

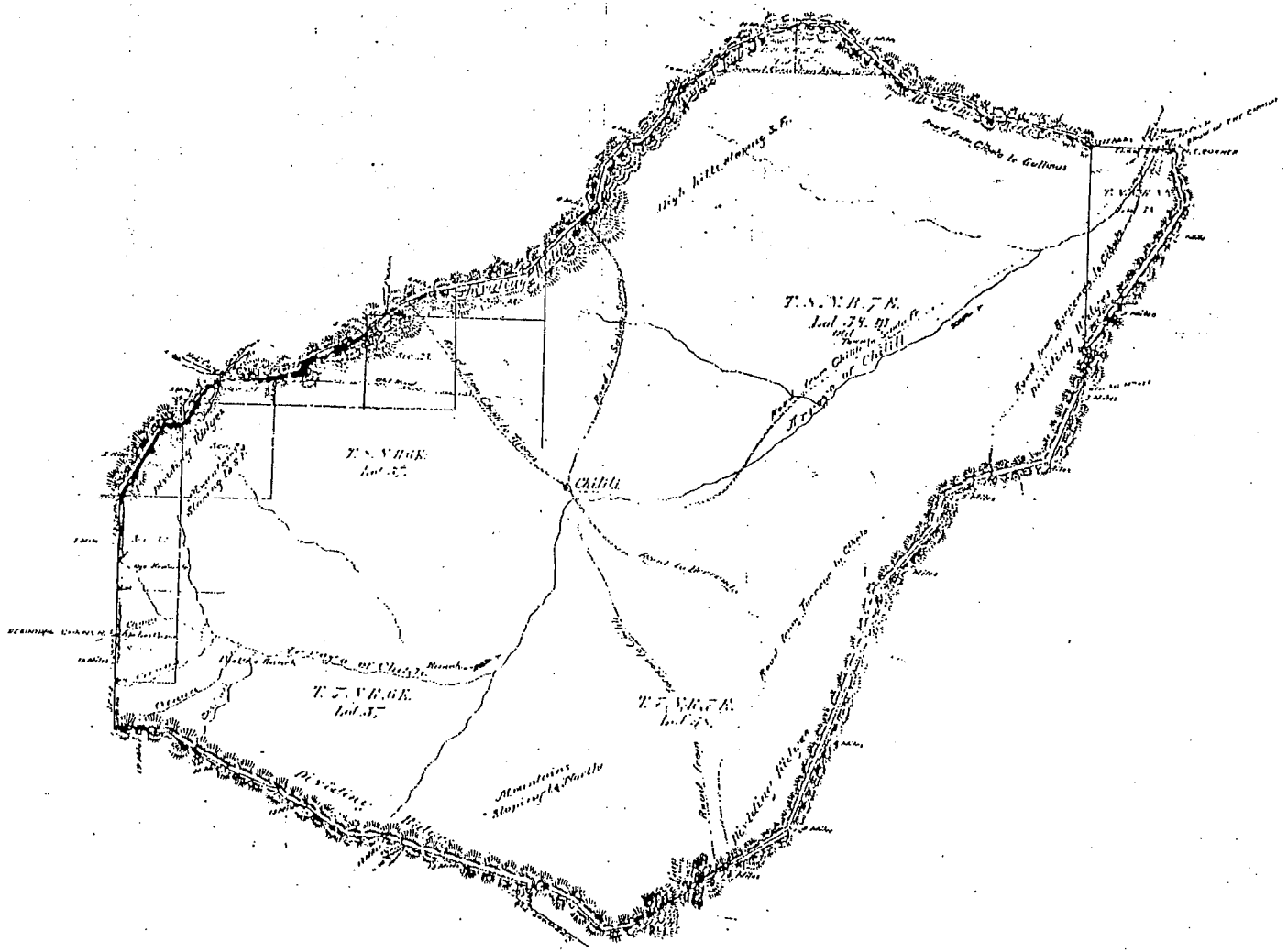

Bearings						Chains			
No.	Course	No.	Min.	Sec.	No.	Course	No.	Min.	Sec.
1	North	1	00	00	21	East		1	00
2	N. 45° 00' W.		32	00	21	S. 75° 00' W.		38	00
3	N. 37° 00' W.		18	00	21	S. 60° 00' W.		34	00
4	N. 51° 00' W.		16	00	21	S. 80° 00' W.		27	00
5	N. 13° 00' W.		32	00	36	South		32	00
6	N. 45° 00' W.		5	00	17	S. 30° 00' E.		10	00
7	N. 30° 00' W.		5	00	34	S. 35° 00' W.		21	00
8	West		38	00	38	S. 30° 00' W.	1	33	00
9	N. 15° 00' W.		31	00	20	S. 5° 00' E.		11	00
10	N. 30° 00' W.		5	00	41	S. 30° 00' W.	1	18	00
11	N. 45° 00' W.		32	00	32	S. 70° 00' W.		70	00
12	N. 30° 00' W.		41	00	32	S. 60° 00' W.		30	00
13	N. 45° 00' W.		38	00	24	S. 15° 00' W.		35	00
14	N. 75° 00' W.		9	00	18	S. 30° 00' W.	1	00	00
15	N. 75° 00' W.	1	4	50	34	S. 5° 00' W.		31	00
16	N. 75° 00' W.	1	5	00	47	S. 30° 00' W.		33	00
17	N. 45° 00' W.		31	00	48	S. 45° 30' W.	2	41	00
18	N. 30° 00' W.		38	00	33	S. 60° 00' W.	2	45	00
19	N. 15° 00' W.		31	00	38	S. 80° 00' W.		25	00
20	N. 30° 00' W.		31	00	31	N. 30° 00' W.		29	00
21	N. 30° 00' W.		18	00	32	N. 45° 00' W.		30	00
22	N. 45° 00' W.		31	00	33	N. 75° 00' W.	2	00	00
23	N. 45° 00' W.		31	00	32	West		33	00
24	N. 60° 00' W.		37	00	33	N. 30° 00' W.		32	00
25	N. 70° 00' W.		33	00	38	N. 70° 00' W.		22	00
26	East		7	00	37	N. 45° 00' W.		19	00
27	N. 60° 00' W.		10	00	35	S. 70° 00' W.		33	00
28	East		13	00	30	S. 60° 00' W.		30	00
29	S. 30° 00' W.	1	17	00	40	West		13	15
30	S. 60° 00' W.		31	00	41	North		34	60
31	S. 60° 00' W.		30	00					
						Total	31	11	40

ACCOUNT FOR COST.

For surveying and marking Private Land Claim No. 11 the Chilili Grant, furnished the General Land Office by the Surveyor General of New Mexico under the Commissioner's Instructions of June 29, 1883.

Cost of Surveying $ 591.31
Cost of Re-Survey " 45.00
Total $ 636.31

Chains Table.

No.	Bearings	Course	Chains	Remarks

CERTIFICATE.

The public works on the boundary of Private Land Claim No. 11 the Chilili Grant, from which this plat has been made, have been permanently established and are as shown on the plat.



SUBDIVISION S

TOTAL ACREAGE
23 ACRES USABL
15 TOTAL LOTS (
1 ARCHEOLOGICA
EASEMENT = 5.
12.85 ACRES NON
1050 LINEAR FEE

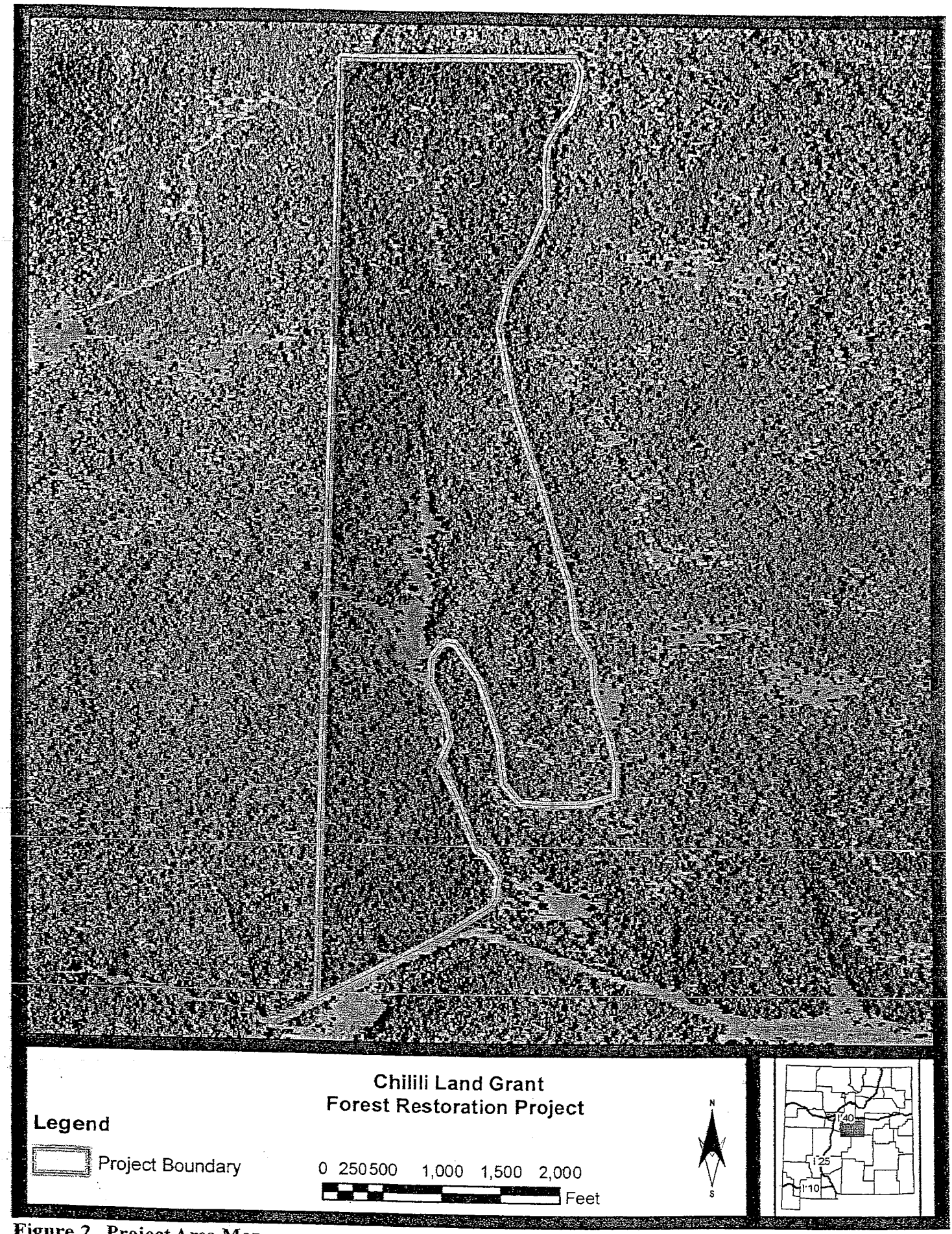

Figure 2. Project Area Map