

City of
FARMINGTON



New Mexico

ORII: Outdoors Infrastructure






FARMINGTON[®]

OUTDOOR RECREATION PLEDGE

-  BE WELL PREPARED & PRACTICE SAFETY
-  BE CLEAN! LEAVE NO TRACE
-  BE KIND AND RESPECTFUL
-  BE AN AMBASSADOR

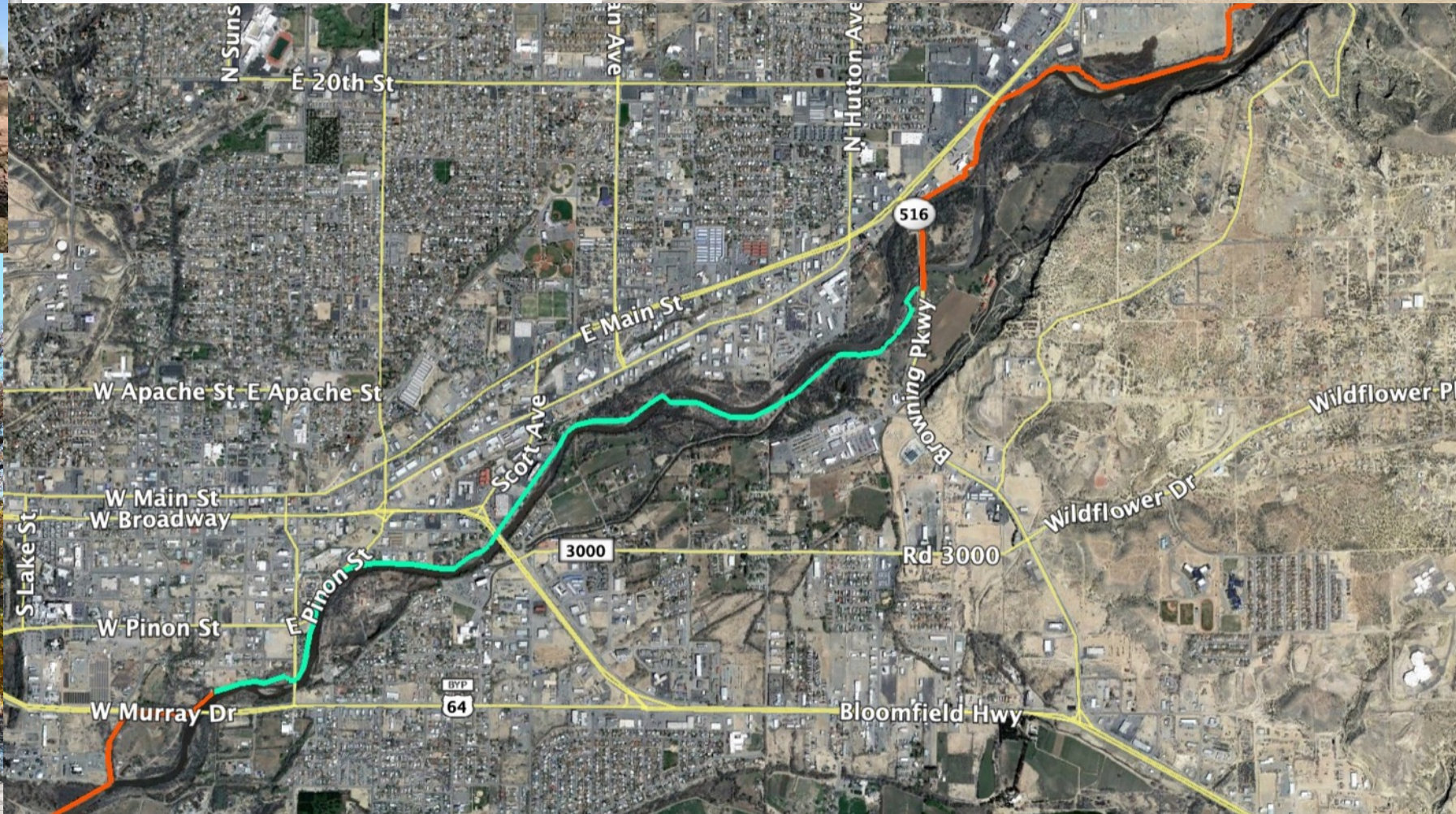


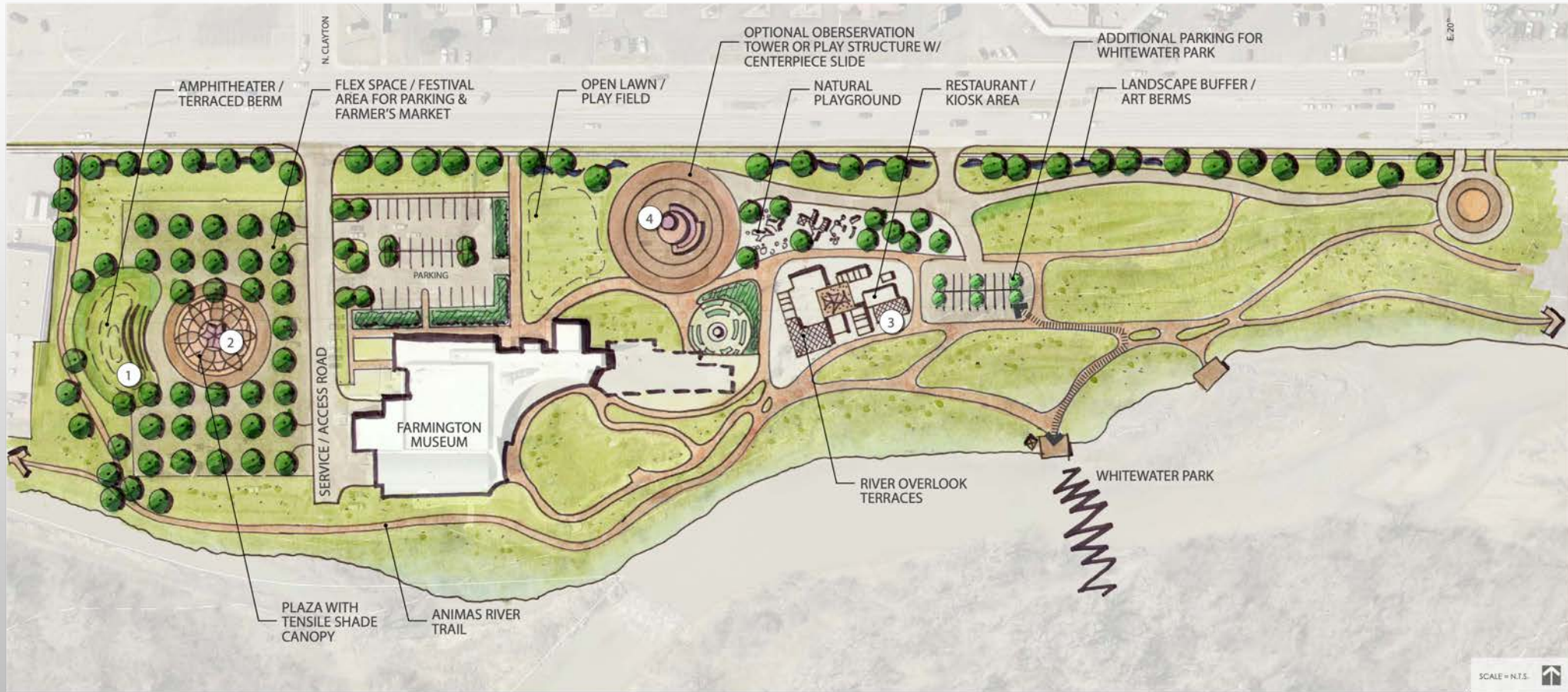
Take the pledge today!

Visit FarmingtonORII.org for details.



RIVER UTILIZATION EXPANSION






GATEWAY PARK EXPANSION MASTER PLAN: OPTION B

City of Farmington New Mexico
September 14, 2021





CONCEPTUAL RIVER WAVE DEVELOPMENT IN THE ANIMAS RIVER




THE BEACH

At Lake
Farmington



**LAKE FARMINGTON
AERIAL ADVENTURES**



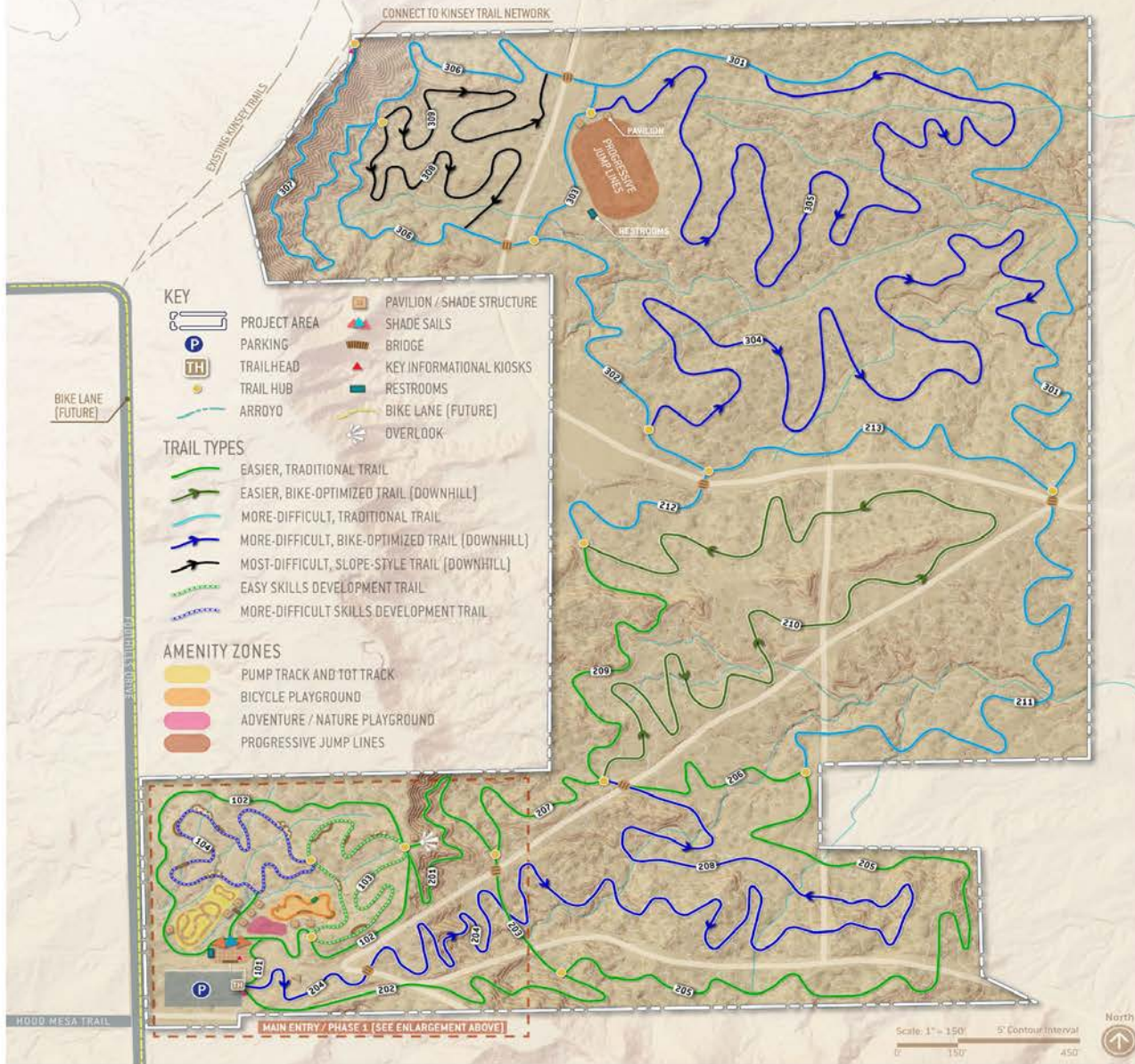


CONCEPT PLAN

JUNIPER BASIN BIKE PARK

FARMINGTON NM

PREPARED FOR: PREPARED BY:

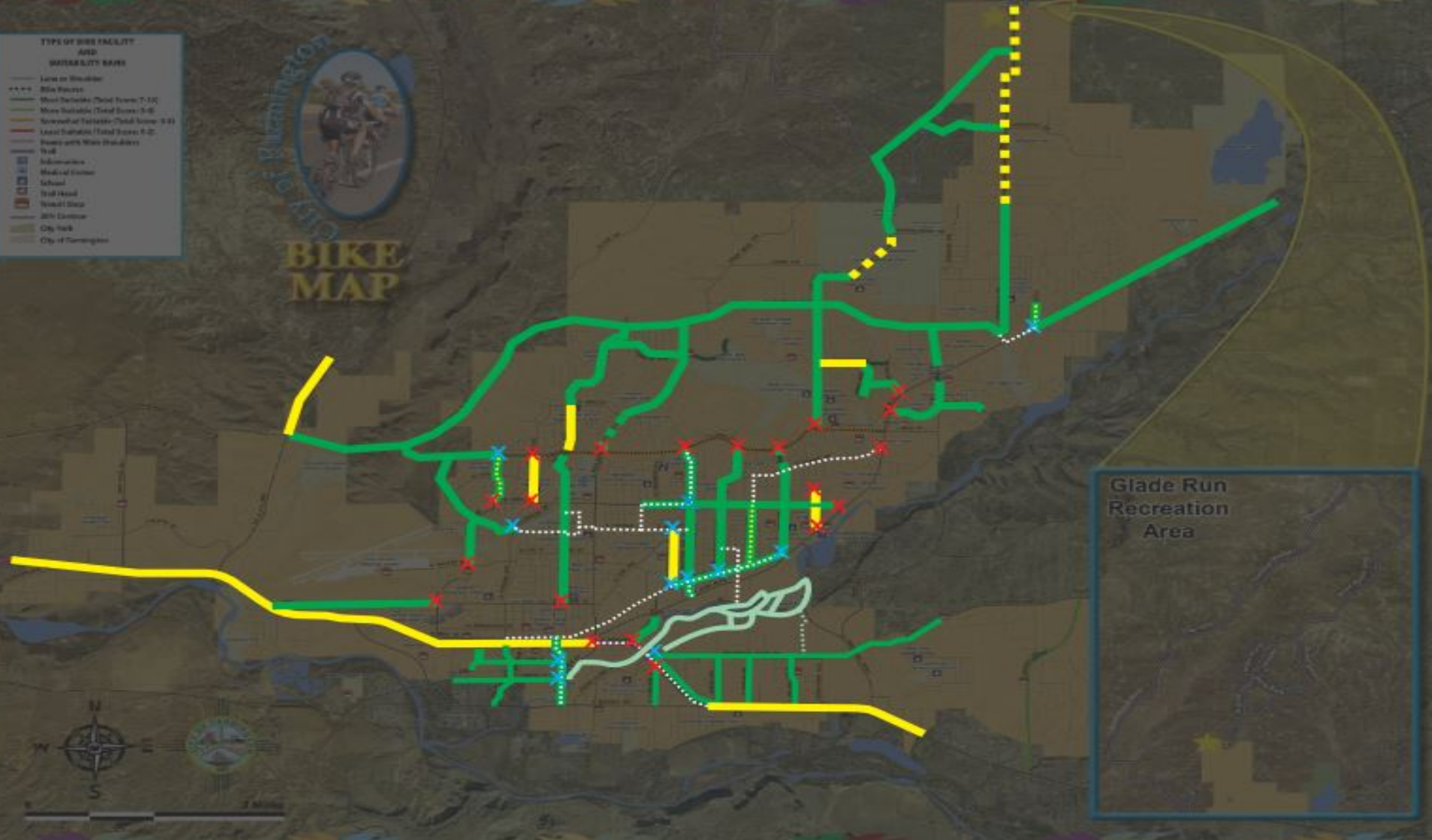


MAIN ENTRY / PHASE 1




- TYPE OF BIKE FACILITY AND SAFETY RANK**
- Lane or Shoulder
 - **** Bike Route
 - Most Suitable (Total Score 7-10)
 - More Suitable (Total Score 5-6)
 - Somewhat Suitable (Total Score 3-4)
 - Least Suitable (Total Score 1-2)
 - Route with Lane/Shoulder
 - Trail
 - Intersection
 - Medical Center
 - School
 - Trail Head
 - Transit Stop
 - 30% Corridor
 - City Park
 - City of Farmington

BIKE MAP



PARTNER FUNDING



INCUBATION/ATTRACTION INFRASTRUCTURE



Tourism Infrastructure





WARREN UNSICKER, CECD

DIRECTOR OF ECONOMIC DEVELOPMENT &
OUTDOOR RECREATION INDUSTRY INITIATIVE

505-599-1116

WUNSICKER@FMTN.ORG

