NM Congress: Concept E

New Mexico

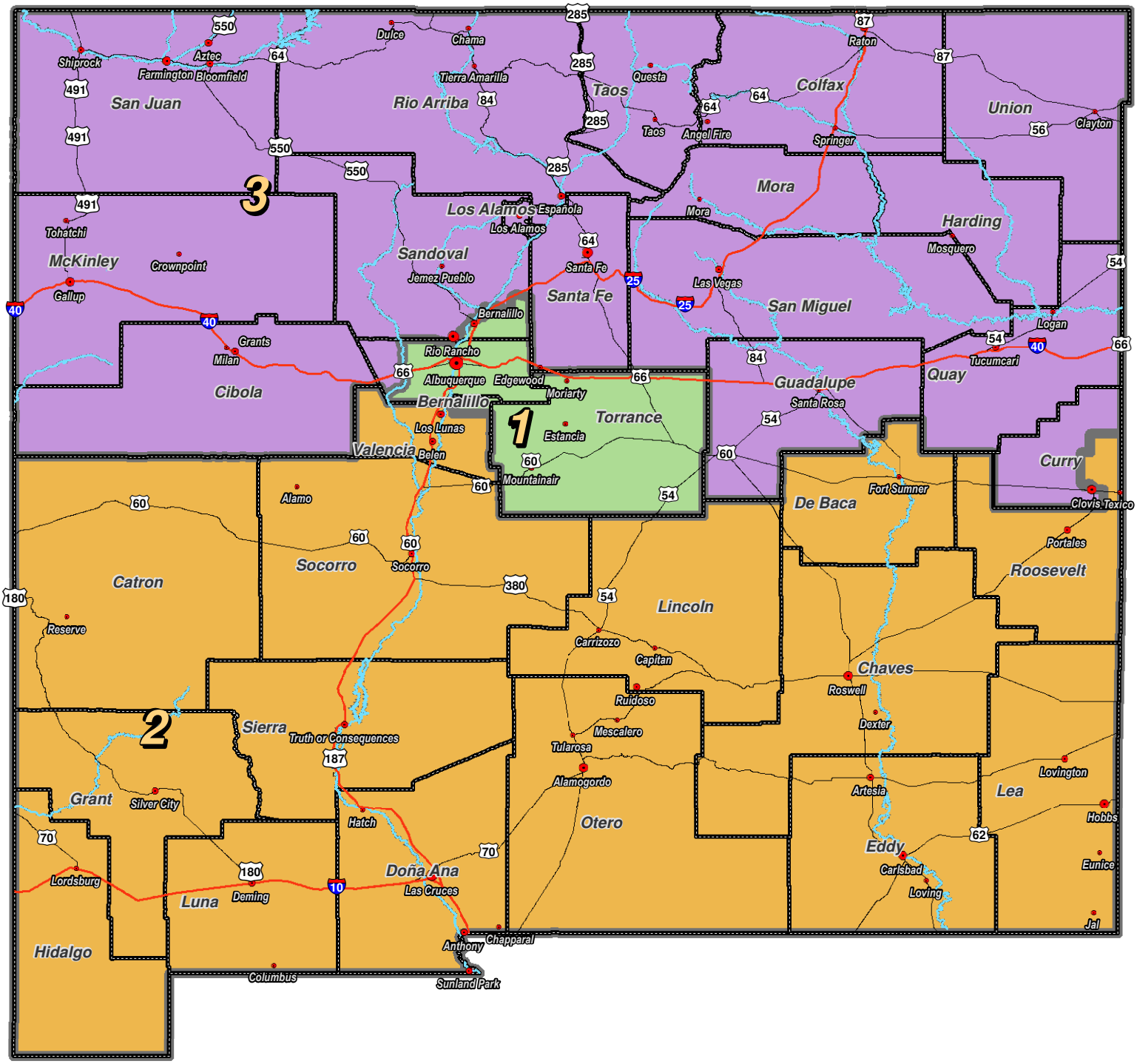

0 10 20 40 60 80 100 120 140 160 Miles

RESEARCH & POLLING INC.

For the New Mexico Legislative Council Service

N

LEGEND

Created: July 12, 2011

Counties

Rivers

Interstate

US Highway

Research & Polling, Inc. distributes this map assuming no liability for any errors, omissions, or inaccuracies in the information provided regardless of the cause in reliance upon any maps.

NOTES:

NM Congress: Concept E

Albuquerque Metro

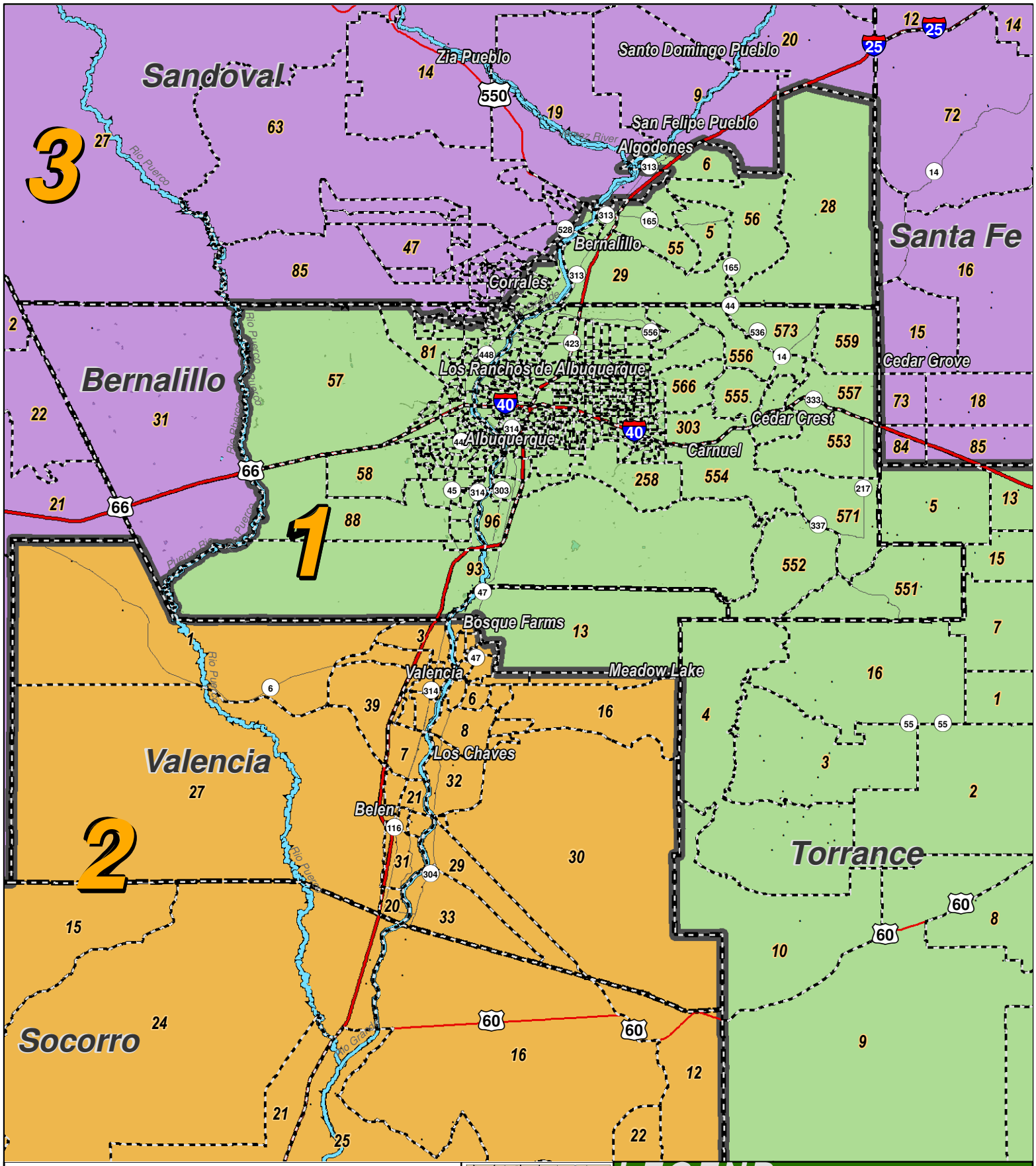

NM Congress: Concept E

Albuquerque Metro 1

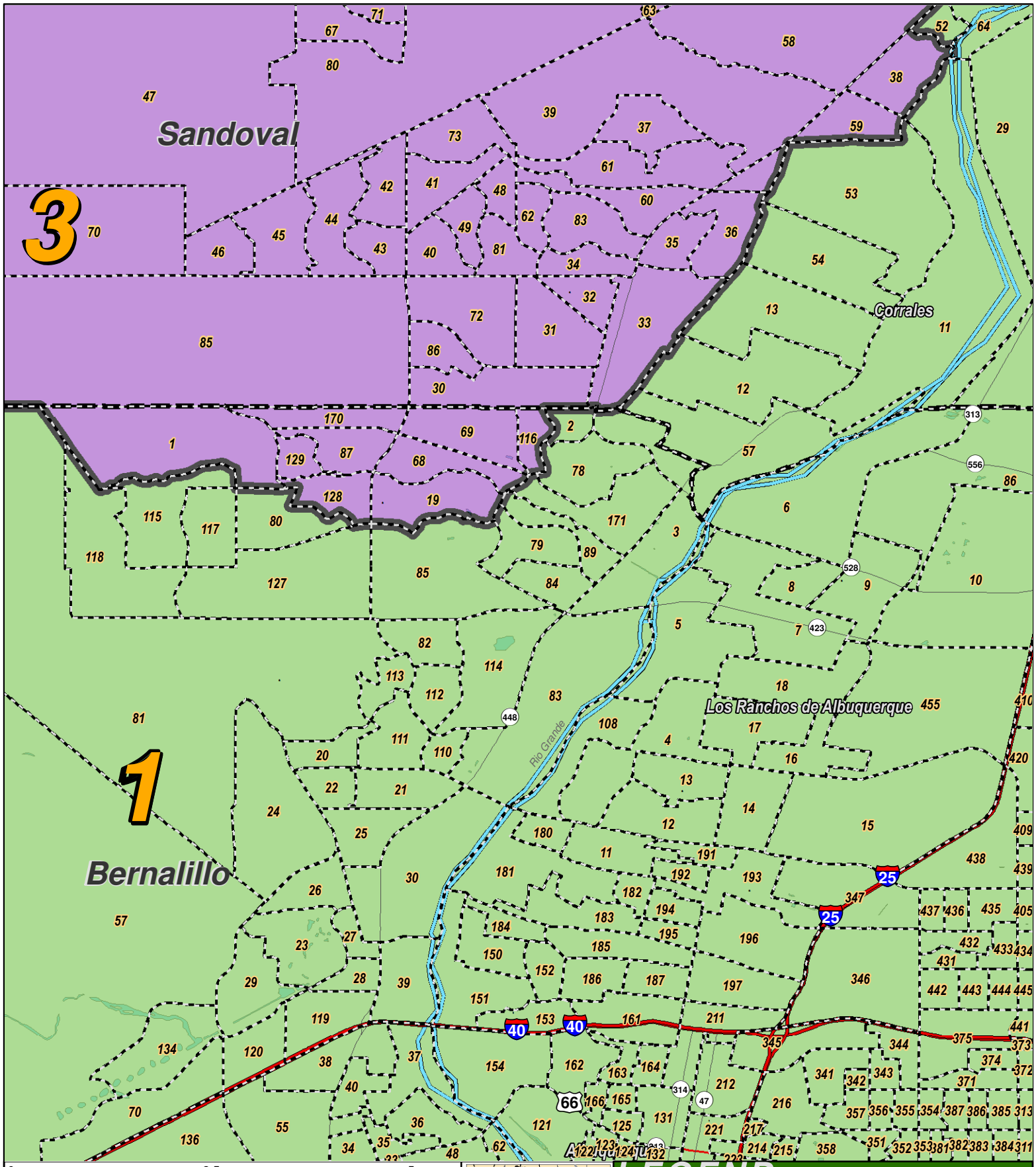

0 2.5 5 Miles

RESEARCH & POLLING INC.

For the New Mexico Legislative Council Service

N

NEW MEXICO

LEGEND

Created: July 12, 2011

Counties
Rivers
Interstate
US Highway
State Highway

Research & Polling, Inc. distributes this map assuming no liability for any errors, omissions, or inaccuracies in the information provided regardless of the cause in reliance upon any maps.

NM Congress: Concept E

Rio Rancho

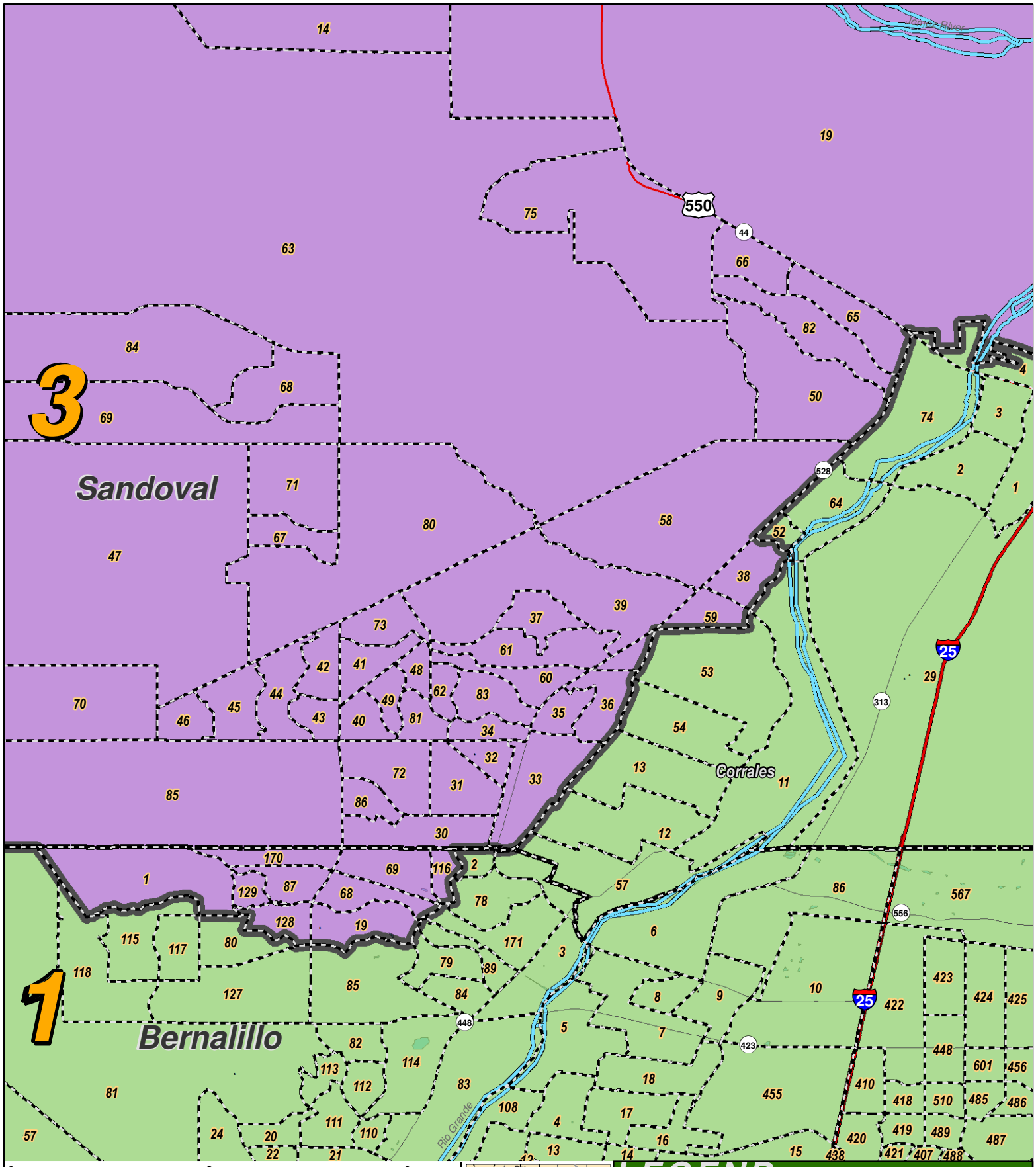

0 3 6 Miles

RESEARCH & POLLING INC.

For the New Mexico Legislative Council Service

LEGEND *Created: July 12, 2011*

- Counties
- Rivers
- Interstate
- US Highway
- State Highway

Research & Polling, Inc. distributes this map assuming no liability for any errors, omissions, or inaccuracies in the information provided regardless of the cause in reliance upon any maps.

NM Congress: Concept E

Albuquerque Metro 5

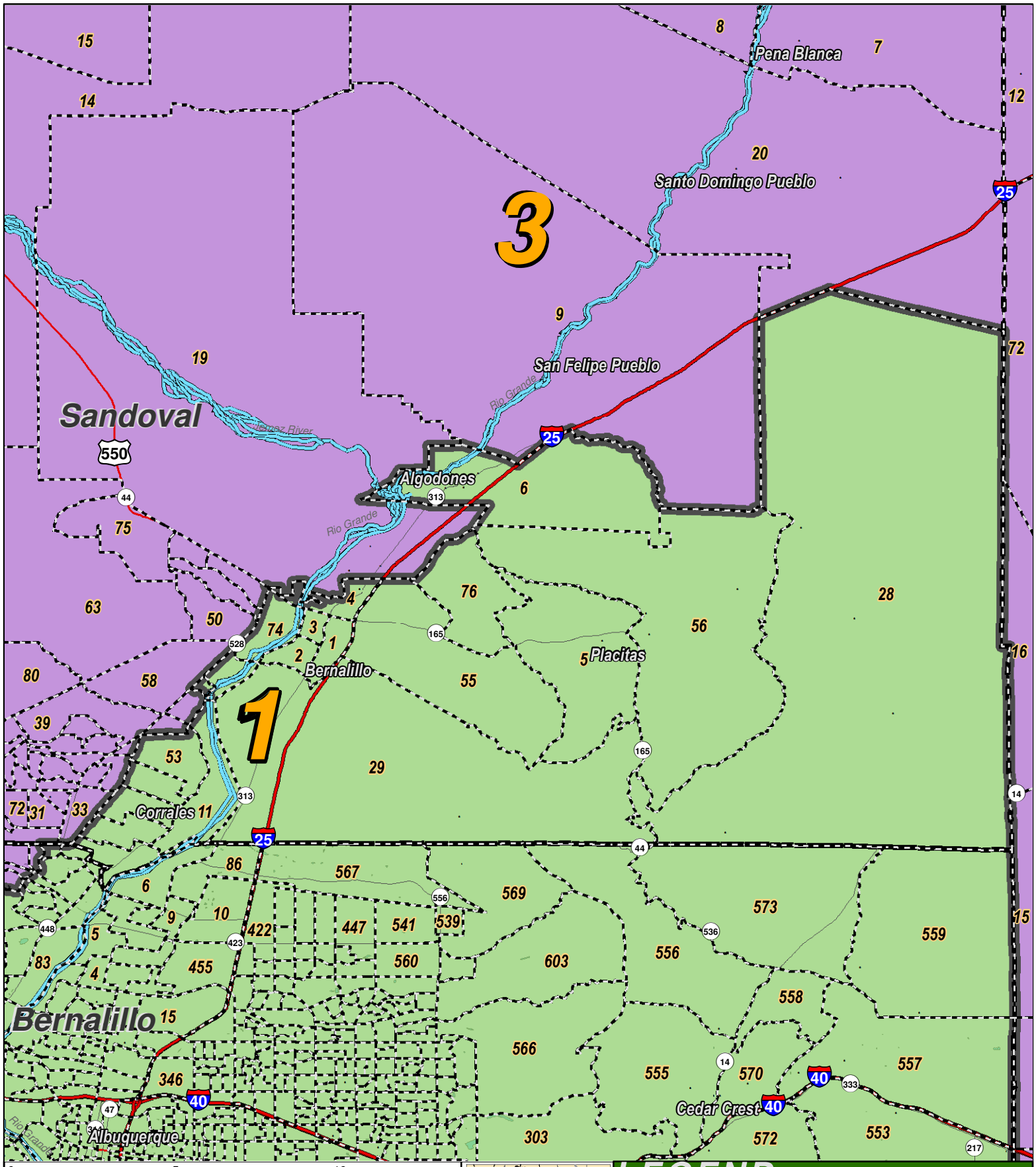

0 5 10 Miles

RESEARCH & POLLING INC.

For the New Mexico Legislative Council Service

NEW MEXICO

LEGEND

Created: July 12, 2011

- Precincts
- Counties
- Rivers
- Interstate
- US Highway
- State Highway

Research & Polling, Inc. distributes this map assuming no liability for any errors, omissions, or inaccuracies in the information provided regardless of the cause in reliance upon any maps.

NM Congress: Concept E

Curry

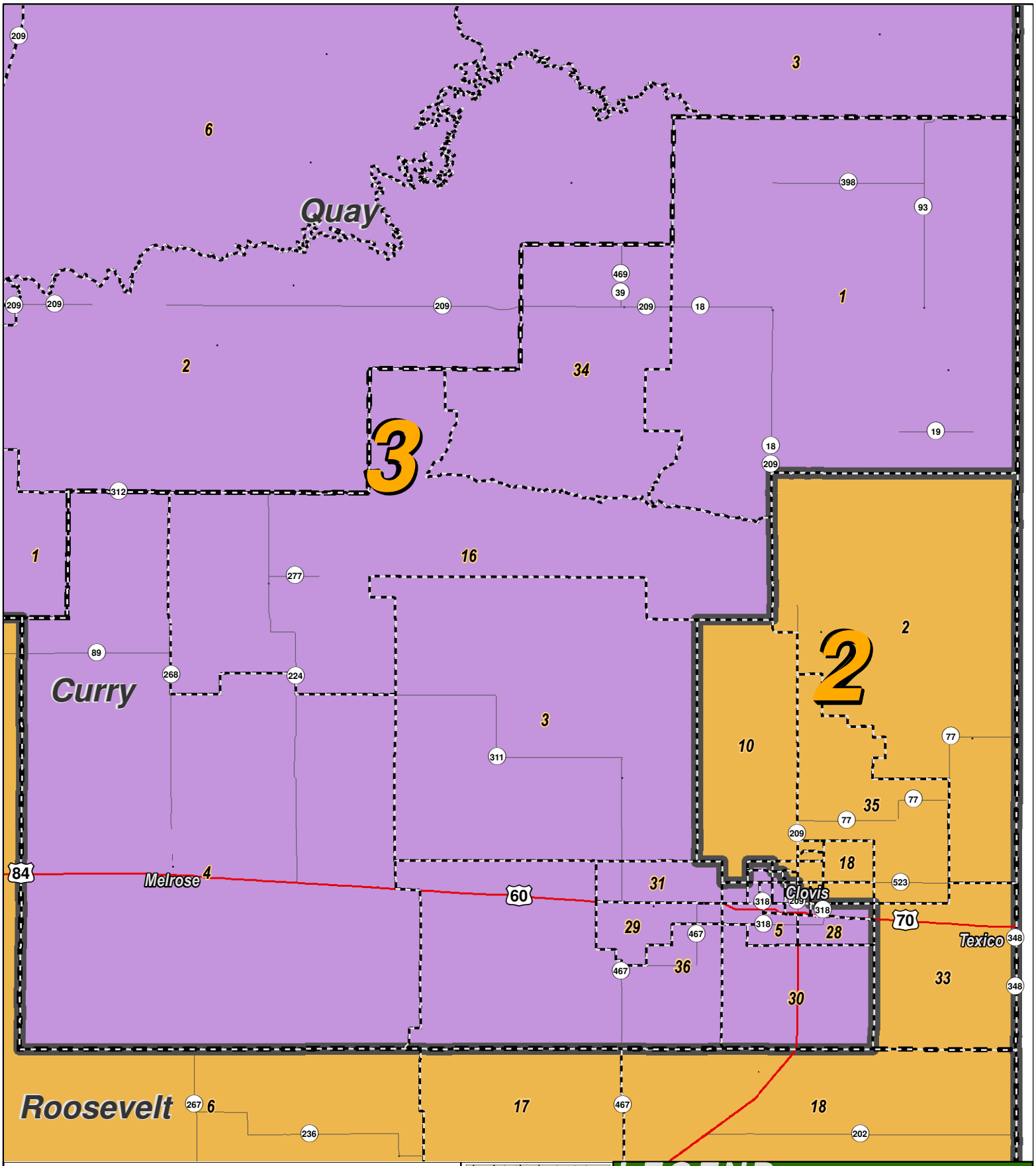

0 5 10 20 Miles

RESEARCH & POLLING INC.

For the New Mexico Legislative Council Service

NEW MEXICO

LEGEND

Created: July 12, 2011

- Precincts
- Counties
- Rivers
- Interstate
- US Highway
- State Highway

Research & Polling, Inc. distributes this map assuming no liability for any errors, omissions, or inaccuracies in the information provided regardless of the cause in reliance upon any maps.

NM Congress: Concept E

Sandoval

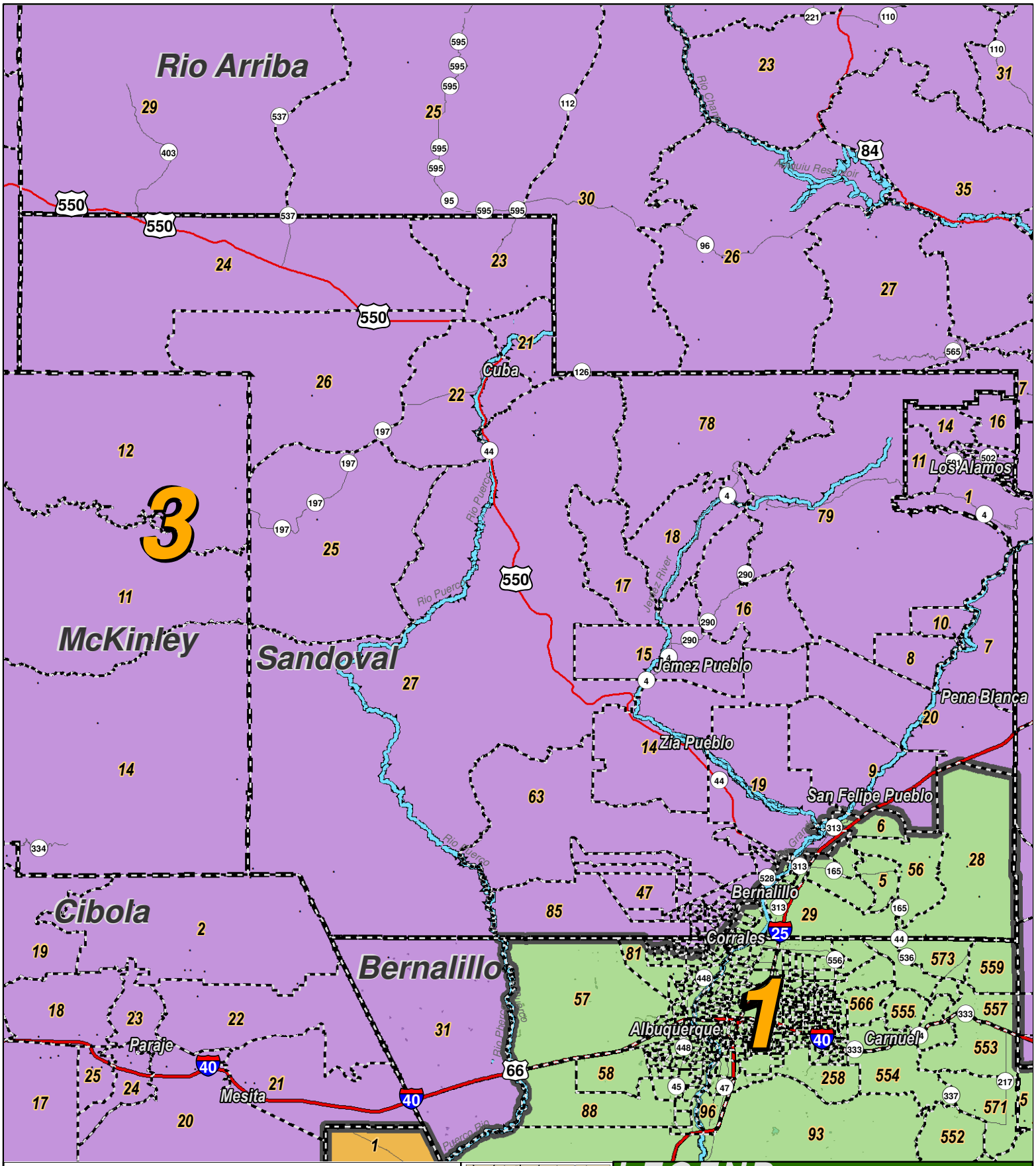

NM Congress: Concept E

Socorro

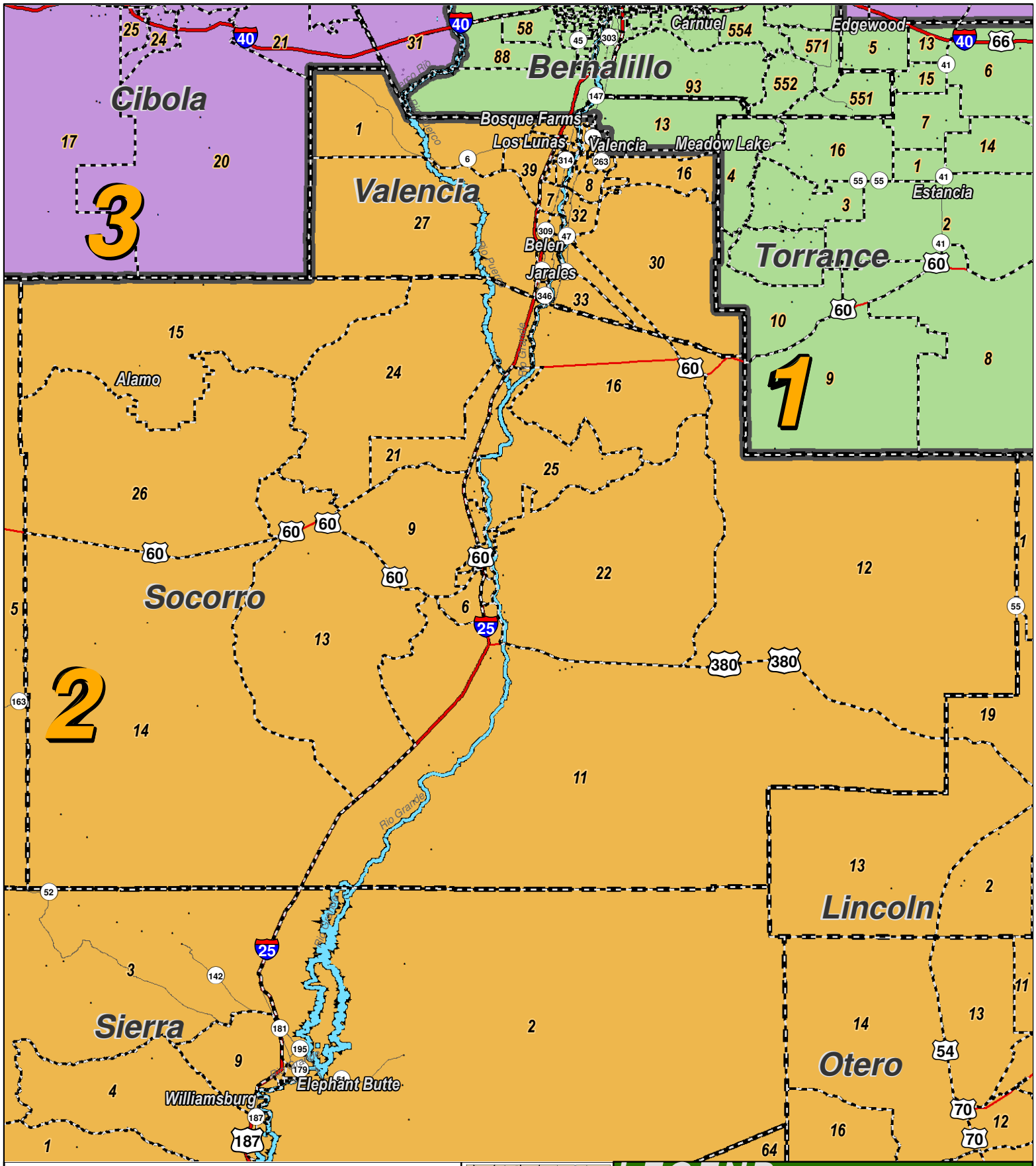

0 5 10 20 30 40 50 Miles

RESEARCH & POLLING INC.

For the New Mexico Legislative Council Service

NEW MEXICO

LEGEND

Created: July 12, 2011

Precincts
Counties
Rivers
Interstate
US Highway
State Highway

Research & Polling, Inc. distributes this map assuming no liability for any errors, omissions, or inaccuracies in the information provided regardless of the cause in reliance upon any maps.

						Non-Hispanic Origin									
District	**Pop**	**Deviation**		**Hispanic**		**White**		**Native American**		**Black**		**Asian**		**Other Races**	
1	686,363	-30	-0.0%	326,386	47.6%	289,529	42.2%	26,139	3.8%	16,115	2.3%	14,614	2.1%	13,580	2.0%
18+	523,950			225,739	43.1%	246,201	47.0%	19,407	3.7%	12,669	2.4%	11,583	2.2%	8,351	1.6%
2	686,405	12	0.0%	359,196	52.3%	290,381	42.3%	11,237	1.6%	11,432	1.7%	5,091	0.7%	9,068	1.3%
18+	507,676			239,155	47.1%	241,711	47.6%	8,046	1.6%	8,813	1.7%	4,198	0.8%	5,753	1.1%
3	686,411	18	0.0%	267,821	39.0%	253,900	37.0%	137,992	20.1%	7,915	1.2%	6,600	1.0%	12,183	1.8%
18+	508,881			186,432	36.6%	209,936	41.3%	94,509	18.6%	5,971	1.2%	5,175	1.0%	6,858	1.3%
Totals	2,059,179	Ideal:	686,393	953,403	46.3%	833,810	40.5%	175,368	8.5%	35,462	1.7%	26,305	1.3%	34,831	1.8%
18+	1,540,507			651,326	42.3%	697,848	45.3%	121,962	7.9%	27,453	1.8%	20,956	1.4%	20,962	1.3%

District Profile

District	Total Population	Deviation		Adult Hispanic	Adult Non-Hispanic White	Adult Non-Hispanic Native American	Adult Non-Hispanic Black	Performance Measure Dem	Performance Measure Rep	Registered Voters Total	Registered Voters % Dem	Registered Voters % Rep	Registered Voters % DTS	Registered Voters % Other
1	686,363	-30	-0.0%	43.1%	47.0%	3.7%	2.4%	54.1%	45.9%	415,651	47.3%	32.4%	16.7%	3.6%
2	686,405	12	0.0%	47.1%	47.6%	1.6%	1.7%	44.8%	55.2%	346,402	44.3%	37.1%	16.3%	2.3%
3	686,411	18	0.0%	36.6%	41.3%	18.6%	1.2%	58.9%	41.1%	398,109	55.8%	26.9%	14.8%	2.5%
New Mexico	2,059,179			42.3%	45.3%	7.9%	1.8%	53.0%	47.0%	1,160,162	49.3%	31.9%	15.9%	2.9%

NM Congress: Concept E

District Definitions by County and Precinct

Congressional district one is composed of Bernalillo county precincts 2 through 18, 20 through 30, 32 through 67, 70 through 86, 88 through 99, 101 through 115, 117 through 125, 127, 131 through 144, 150 through 154, 161 through 166, 171, 180 through 187, 191 through 197, 211, 212, 214 through 217, 221, 223 through 226, 241 through 246, 251 through 258, 271 through 275, 278, 281 through 287, 289 through 308, 311 through 318, 321 through 324, 326 through 333, 341 through 347, 351 through 358, 371 through 375, 381 through 387, 400 through 456, 461 through 466, 471 through 478, 480 through 500, 502 through 573 and 601 through 603; Sandoval county precincts 1 through 6, 11 through 13, 28, 29, 52 through 57, 64, 74 and 76; Torrance county; and Valencia county precinct 13.

Congressional district two is composed of Catron county; Chaves county; Curry county precincts 2, 10, 14, 15, 17 through 19, 23, 24, 32, 33, 35 and 37; De Baca county; Dona Ana county; Eddy county; Grant county; Hidalgo county; Lea county; Lincoln county; Luna county; Otero county; Roosevelt county; Sierra county; Socorro county; and Valencia county precincts 1 through 12 and 14 through 41.

Congressional district three is composed of Bernalillo county precincts 1, 19, 31, 68, 69, 87, 116, 128, 129 and 170; Cibola county; Colfax county; Curry county precincts 1, 3 through 9, 11 through 13, 16, 20 through 22, 25 through 31, 34 and 36; Guadalupe county; Harding county; Los Alamos county; McKinley county; Mora county; Quay county; Rio Arriba county; San Juan county; San Miguel county; Sandoval county precincts 7 through 10, 14 through 27, 30 through 51, 58 through 63, 65 through 73, 75 and 78 through 86; Santa Fe county; Taos county; and Union county.