NM Congress: Concept F

New Mexico

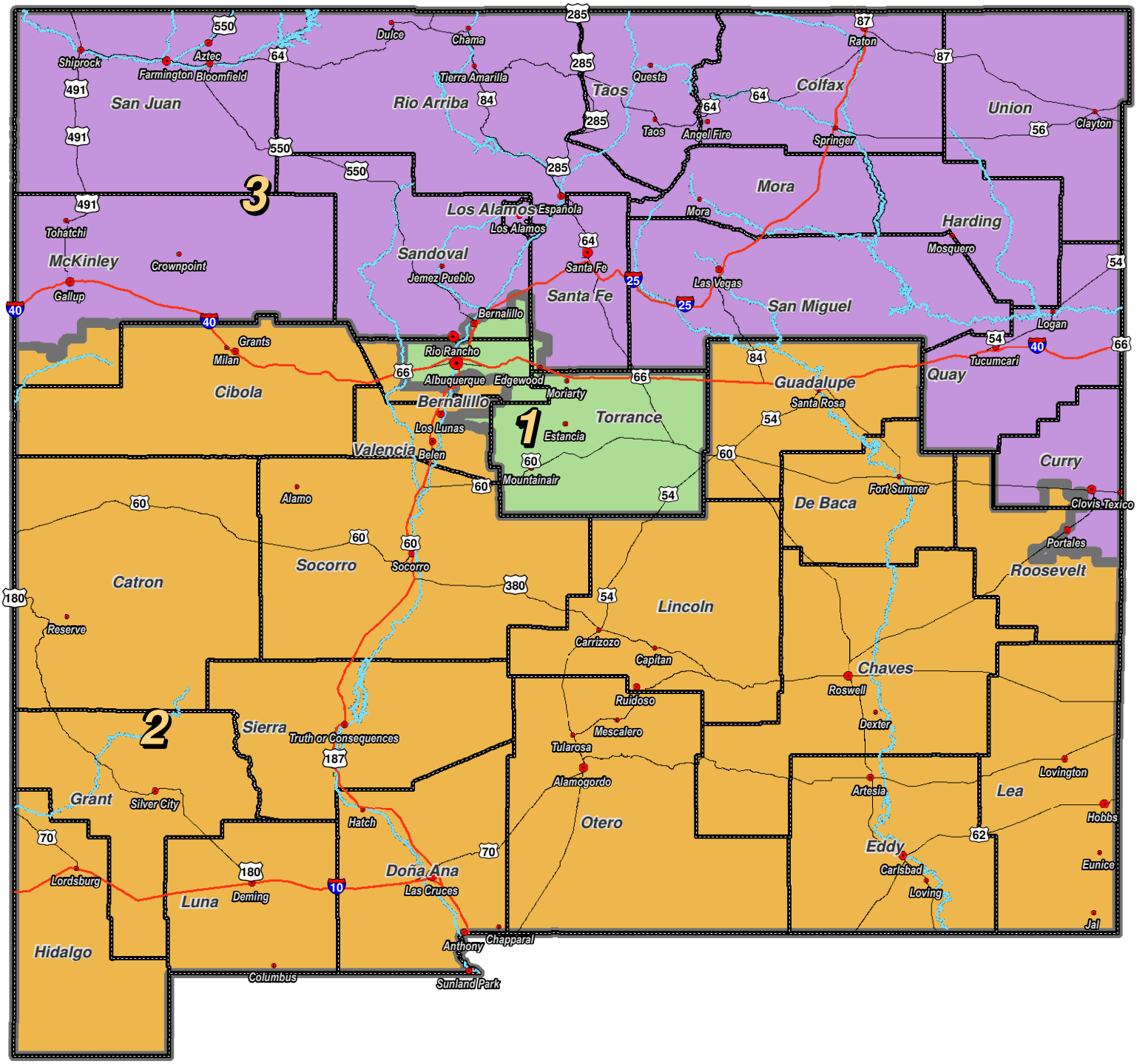

0 10 20 40 60 80 100 120 140 160 Miles

RESEARCH & POLLING INC.

For the New Mexico Legislative Council Service

N

NEW MEXICO

LEGEND

Created: July 12, 2011

Counties

Rivers

Interstate

US Highway

Research & Polling, Inc. distributes this map assuming no liability for any errors, omissions, or inaccuracies in the information provided regardless of the cause in reliance upon any maps.

NOTES:

NM Congress: Concept F

Albuquerque Metro

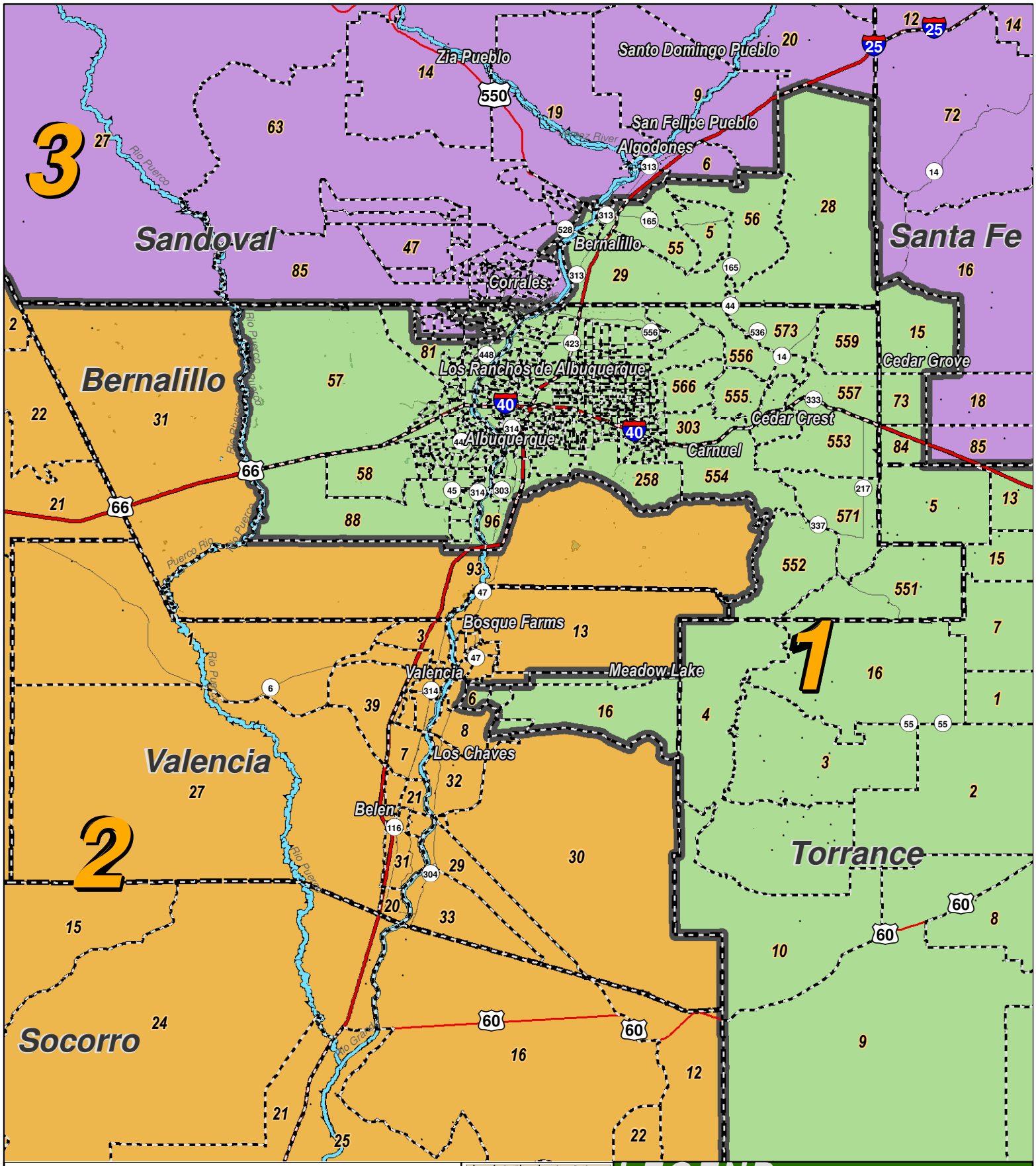

0 5 10 20 30 Miles

RESEARCH & POLLING INC.

For the New Mexico Legislative Council Service

NEW MEXICO

LEGEND

Created: July 12, 2011

Precincts
Counties
Rivers
Interstate
US Highway
State Highway

Research & Polling, Inc. distributes this map assuming no liability for any errors, omissions, or inaccuracies in the information provided regardless of the cause in reliance upon any maps.

NM Congress: Concept F

Albuquerque Metro 1

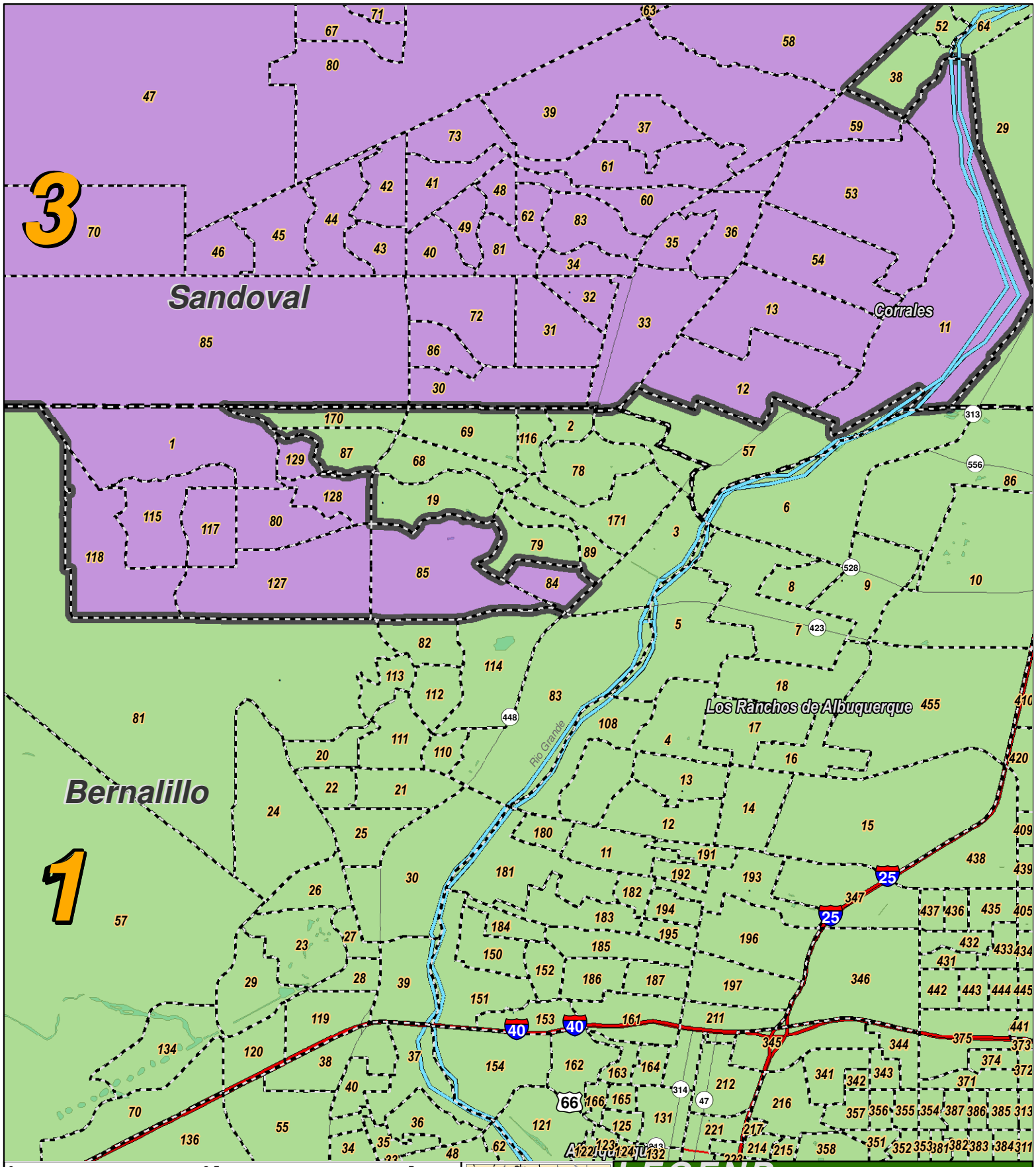

RESEARCH & POLLING INC.

For the New Mexico Legislative Council Service

LEGEND

Created: July 12, 2011

- Counties
- Rivers
- Interstate
- US Highway
- State Highway

Research & Polling, Inc. distributes this map assuming no liability for any errors, omissions, or inaccuracies in the information provided regardless of the cause in reliance upon any maps.

NM Congress: Concept F

Rio Rancho

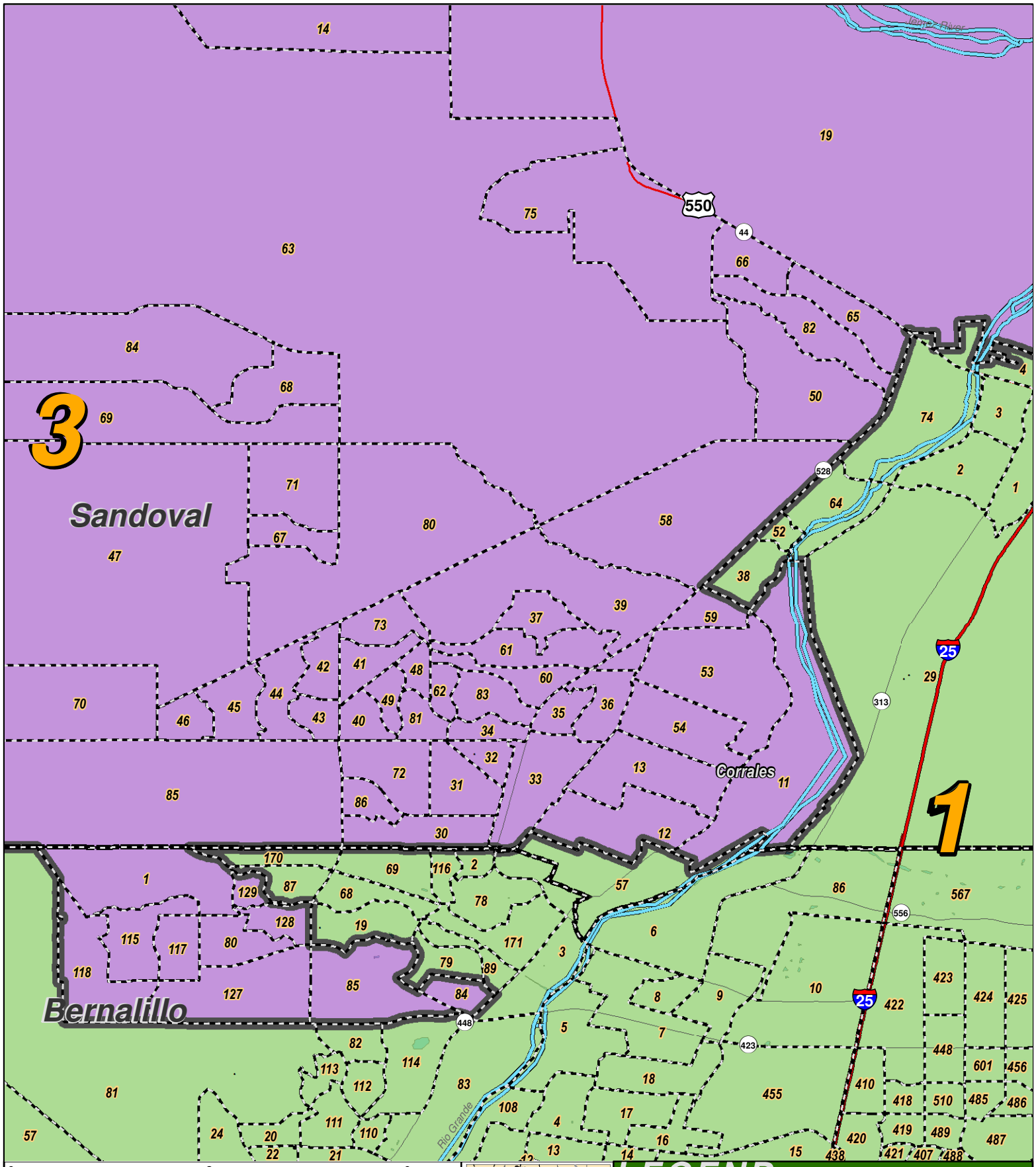

0 3 6 Miles

RESEARCH & POLLING INC.

For the New Mexico Legislative Council Service

LEGEND

Created: July 12, 2011

- Counties
- Rivers
- Interstate
- US Highway
- State Highway

Research & Polling, Inc. distributes this map assuming no liability for any errors, omissions, or inaccuracies in the information provided regardless of the cause in reliance upon any maps.

NM Congress: Concept F

Albuquerque Metro 5

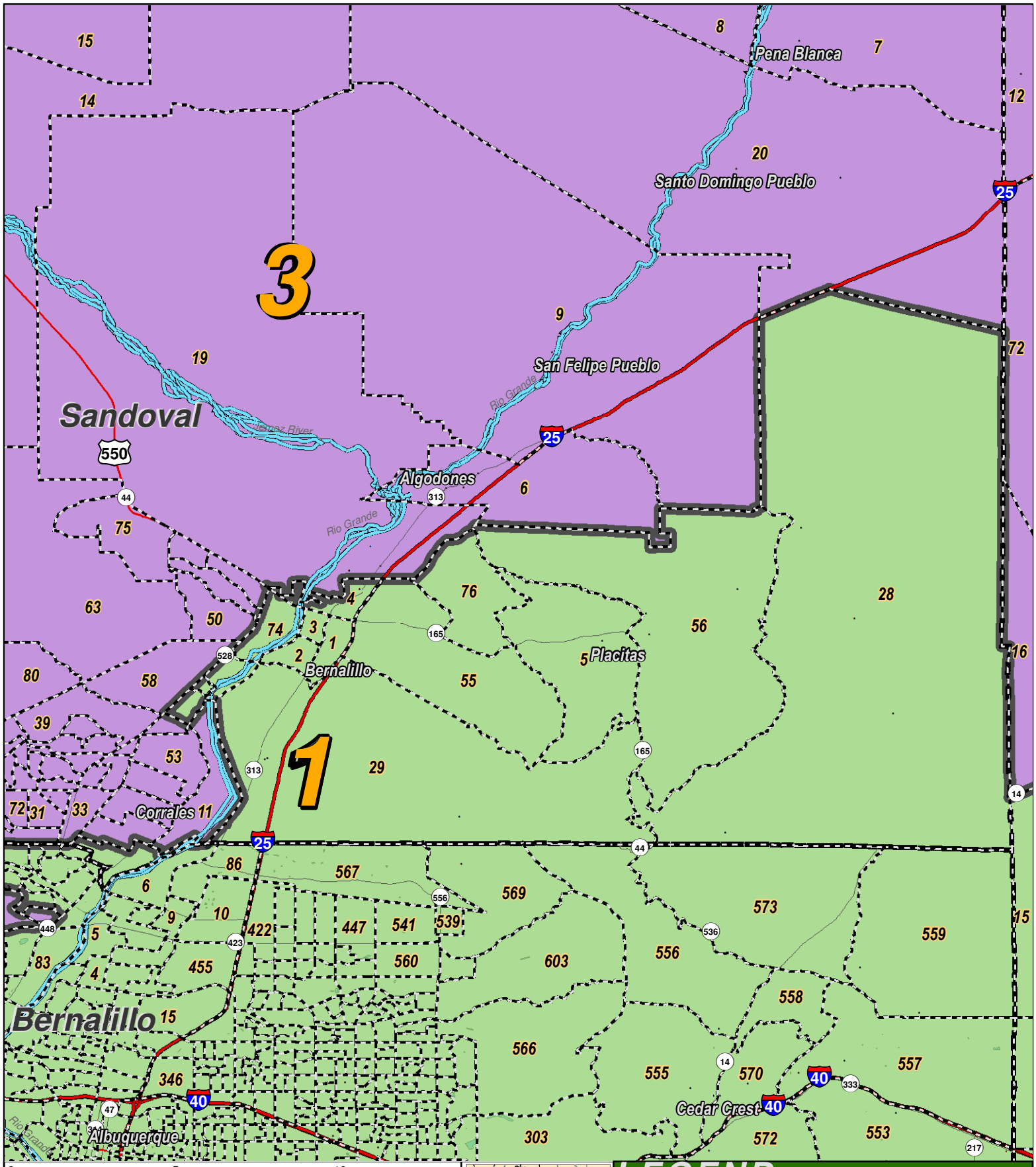

0 5 10 Miles

RESEARCH & POLLING INC.

For the New Mexico Legislative Council Service

NEW MEXICO

LEGEND

Created: July 12, 2011

- Precincts
- Counties
- Rivers
- Interstate
- US Highway
- State Highway

Research & Polling, Inc. distributes this map assuming no liability for any errors, omissions, or inaccuracies in the information provided regardless of the cause in reliance upon any maps.

NM Congress: Concept F

Albuquerque Metro East

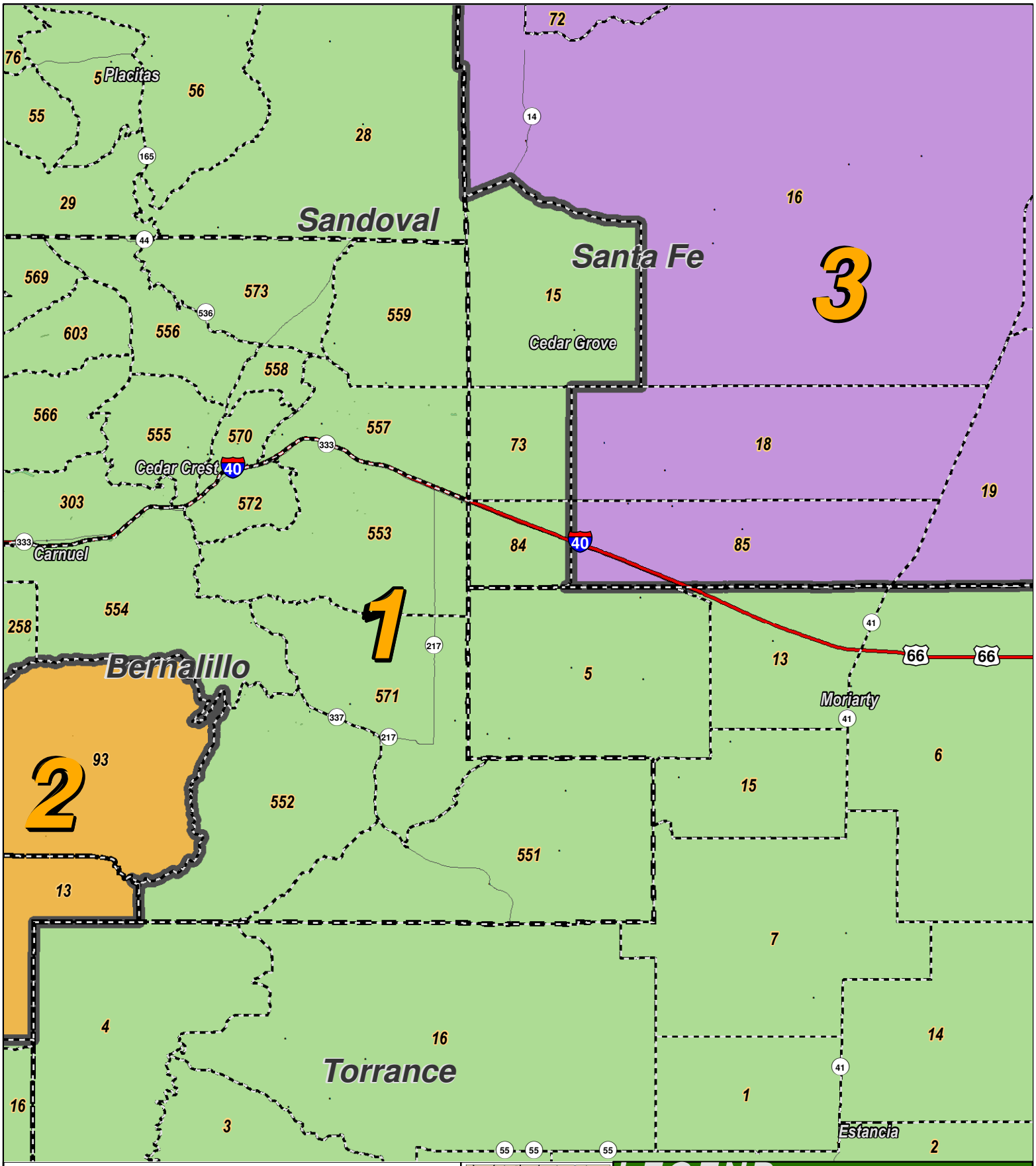

0 5 10 Miles

RESEARCH & POLLING INC

For the New Mexico Legislative Council Service

N

NEW MEXICO

LEGEND

Created: July 12, 2011

Precincts
Counties
Rivers
Interstate
US Highway
State Highway

Research & Polling, Inc. distributes this map assuming no liability for any errors, omissions, or inaccuracies in the information provided regardless of the cause in reliance upon any maps.

NM Congress: Concept F

Curry

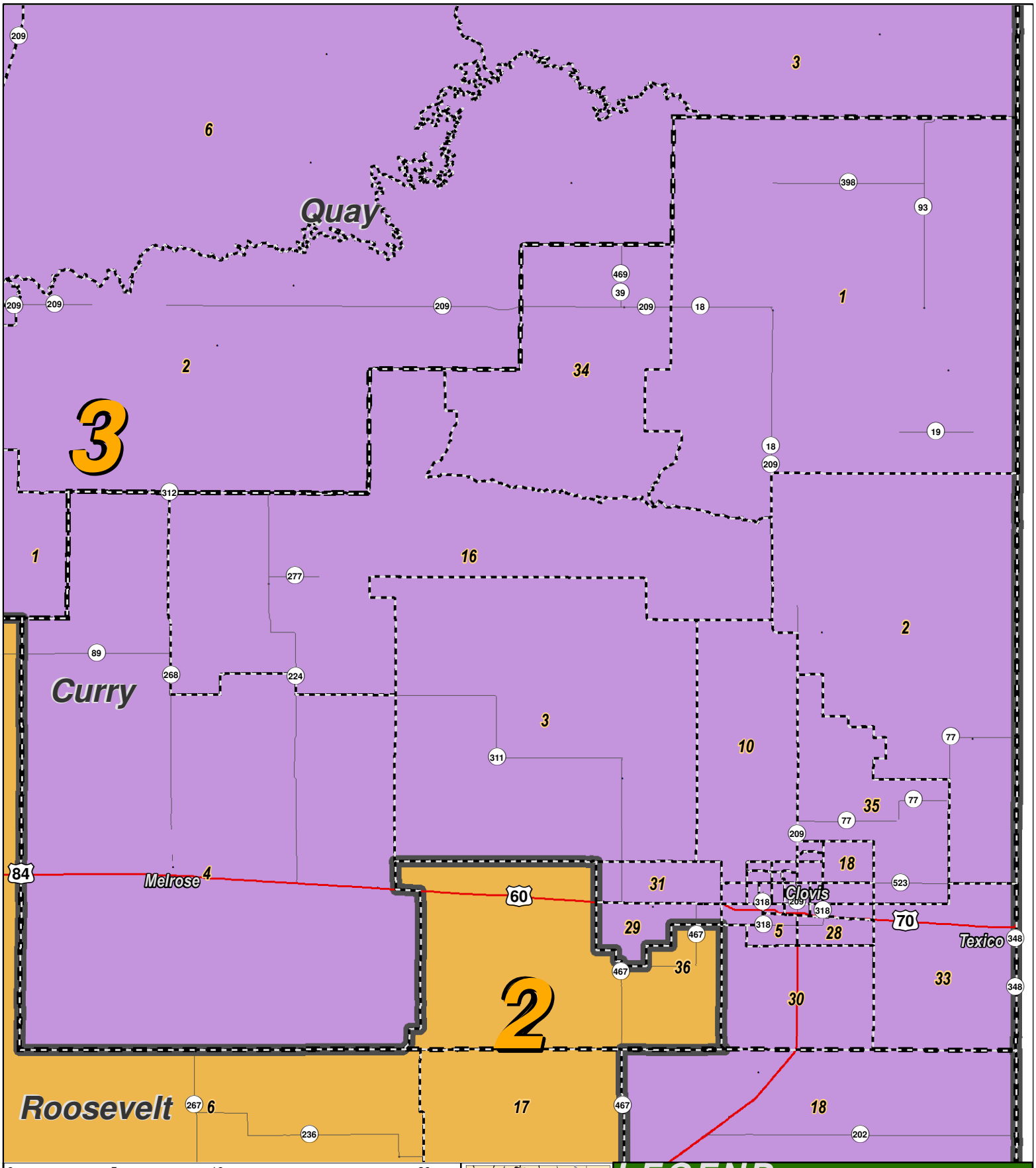

0 5 10 20 Miles

RESEARCH & POLLING INC.

For the New Mexico Legislative Council Service

NEW MEXICO

LEGEND

Created: July 12, 2011

- Precincts
- Counties
- Rivers
- Interstate
- US Highway
- State Highway

Research & Polling, Inc. distributes this map assuming no liability for any errors, omissions, or inaccuracies in the information provided regardless of the cause in reliance upon any maps.

NM Congress: Concept F

McKinley

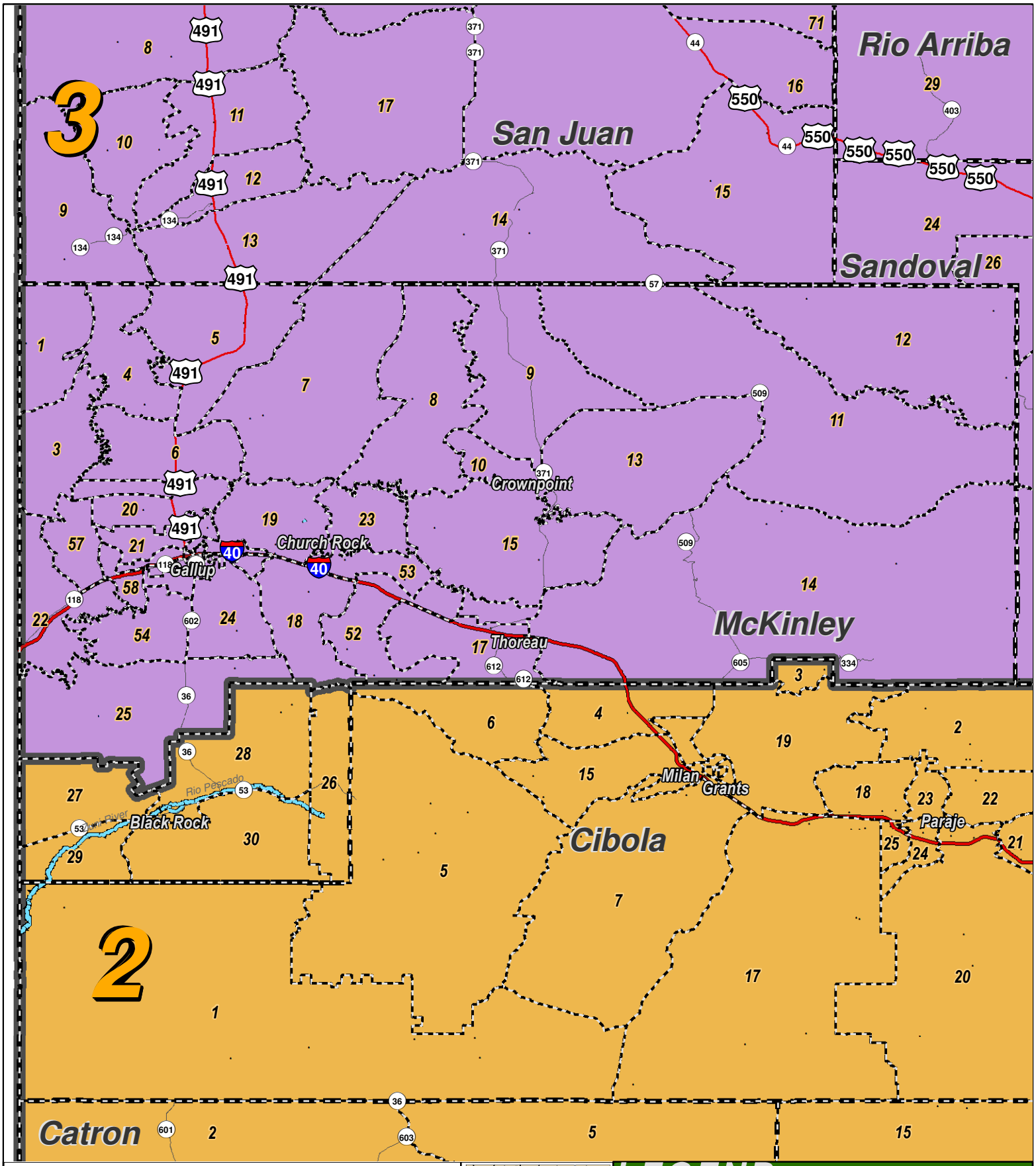

0 5 10 20 30 40 50 Miles

RESEARCH & POLLING INC.

For the New Mexico Legislative Council Service

LEGEND

Created: July 12, 2011

- Precincts
- Counties
- Rivers
- Interstate
- US Highway
- State Highway

Research & Polling, Inc. distributes this map assuming no liability for any errors, omissions, or inaccuracies in the information provided regardless of the cause in reliance upon any maps.

NM Congress: Concept F

Roosevelt

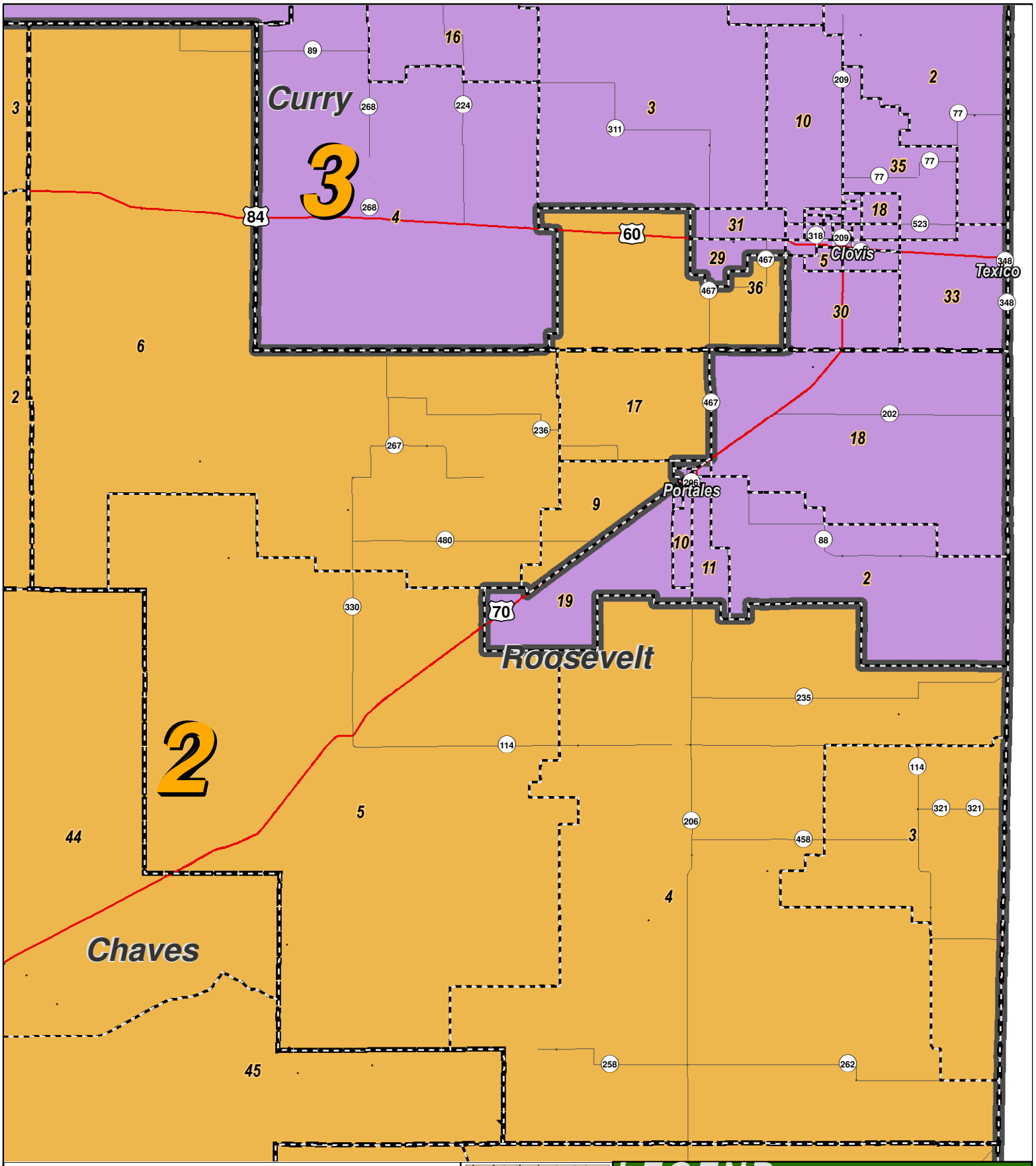

0 5 10 20 Miles

RESEARCH & POLLING INC.

For the New Mexico Legislative Council Service

N

NEW MEXICO

LEGEND

Created: July 12, 2011

- Precincts
- Counties
- Rivers
- Interstate
- US Highway
- State Highway

Research & Polling, Inc. distributes this map assuming no liability for any errors, omissions, or inaccuracies in the information provided regardless of the cause in reliance upon any maps.

NM Congress: Concept F

Portales Area

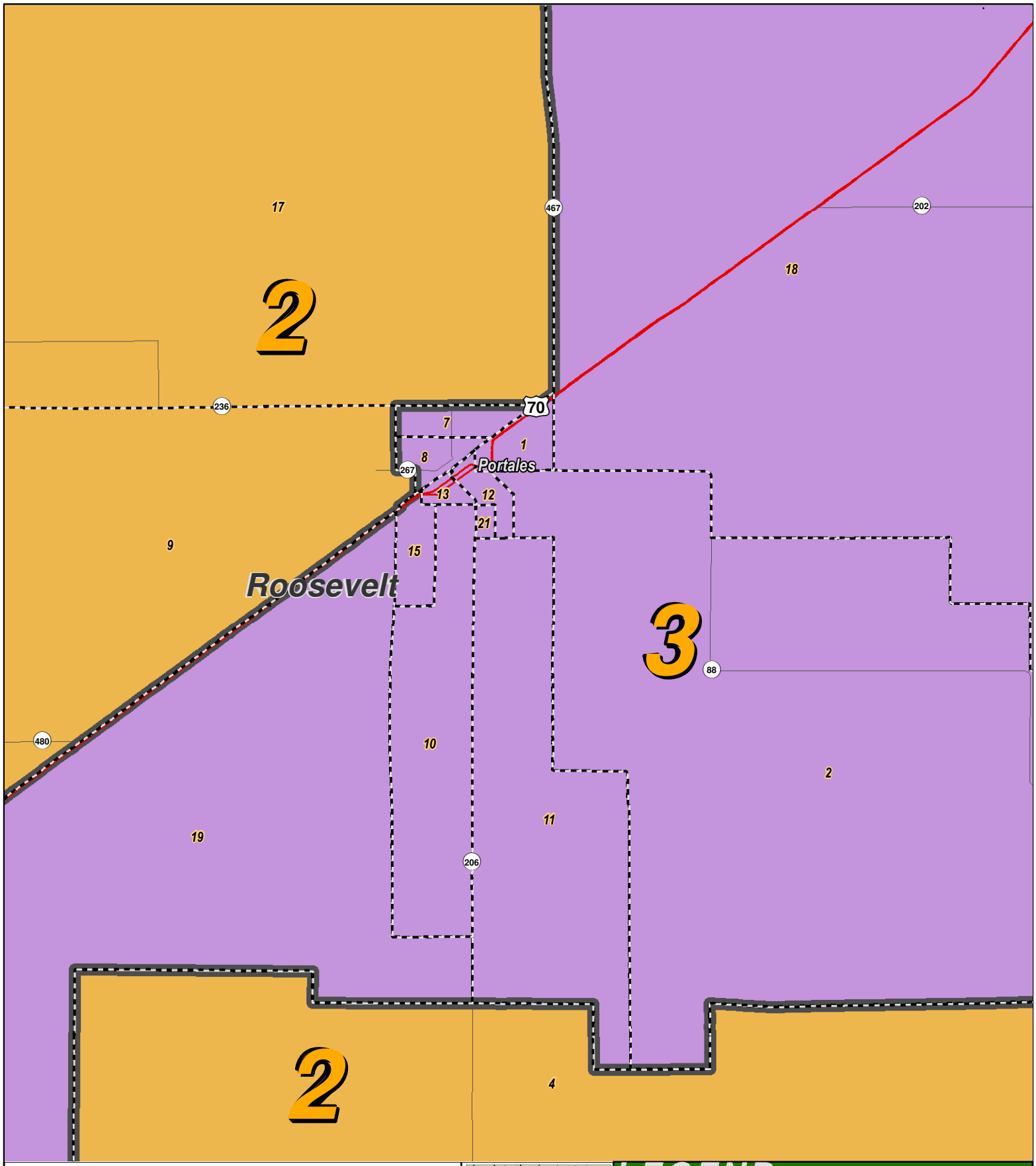

0 3 6 Miles

RESEARCH & POLLING INC.

For the New Mexico Legislative Council Service

N

LEGEND

Created: July 12, 2011

Counties
Rivers
Interstate
US Highway
State Highway

Research & Polling, Inc. distributes this map assuming no liability for any errors, omissions, or inaccuracies in the information provided regardless of the cause in reliance upon any maps.

NM Congress: Concept F

Sandoval

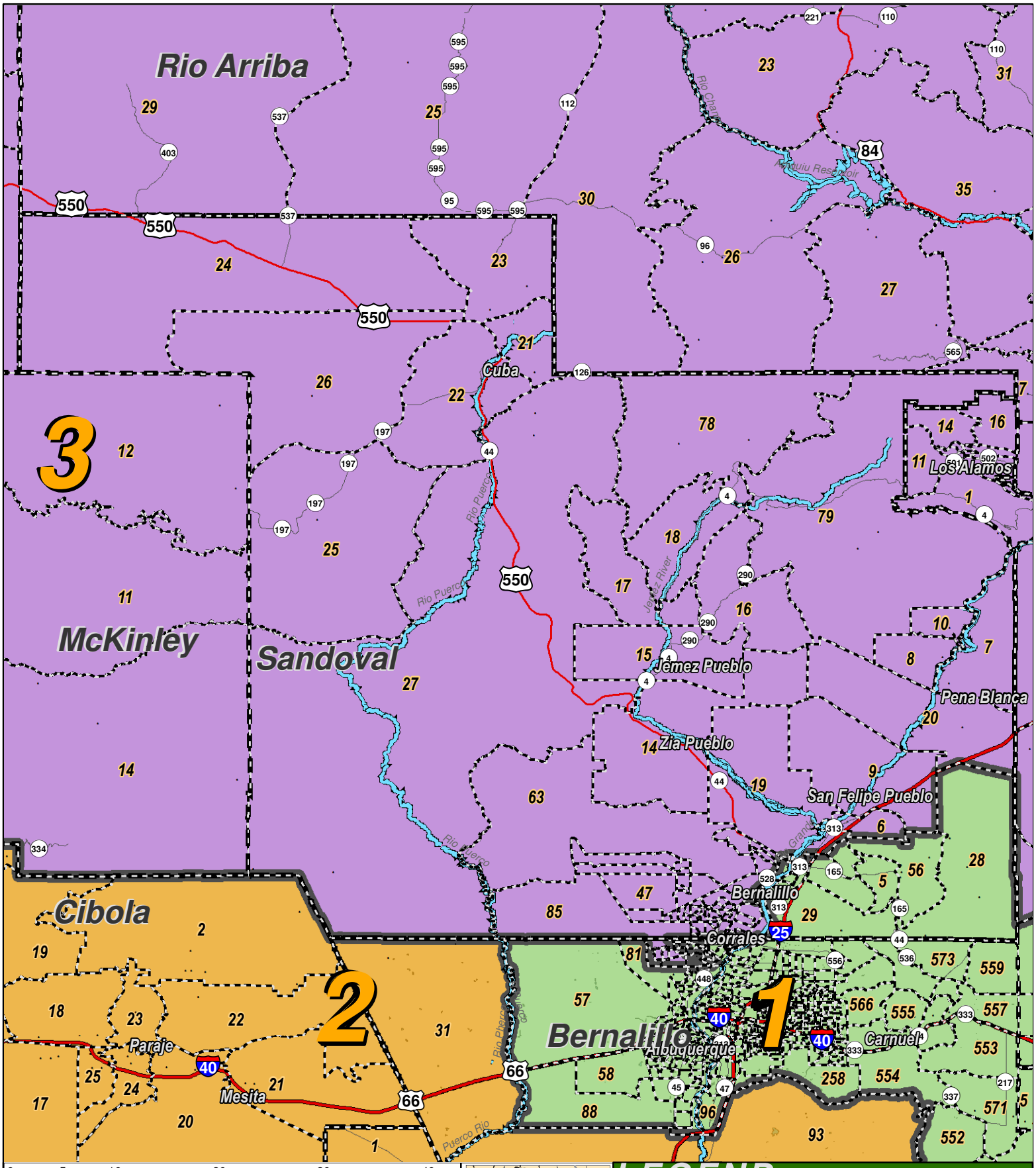

NM Congress: Concept F

Santa Fe

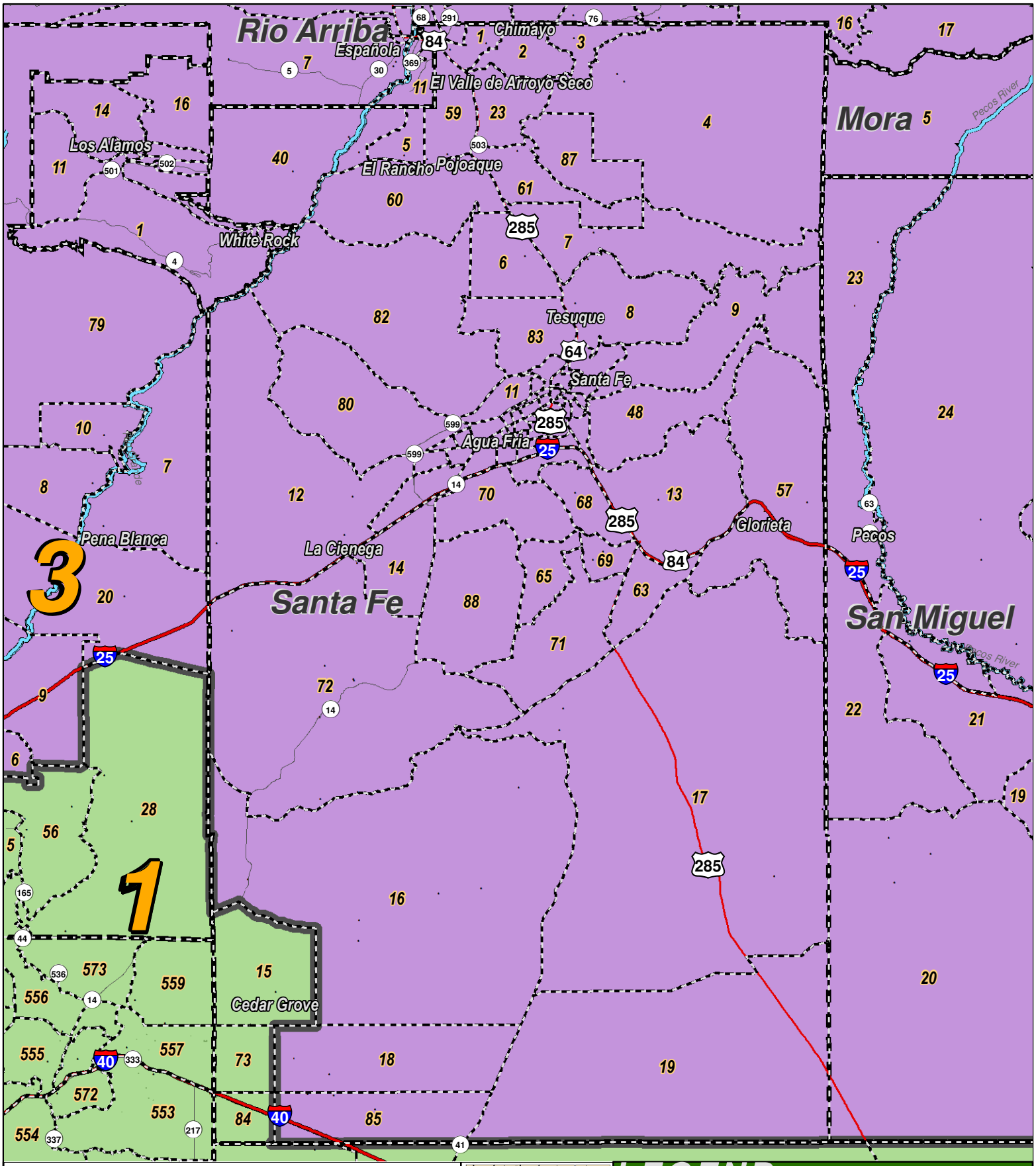

0 5 10 20 Miles

RESEARCH & POLLING INC.

For the New Mexico Legislative Council Service

NEW MEXICO

LEGEND

Created: July 12, 2011

Precincts
Counties
Rivers
Interstate
US Highway
State Highway

Research & Polling, Inc. distributes this map assuming no liability for any errors, omissions, or inaccuracies in the information provided regardless of the cause in reliance upon any maps.

						Non-Hispanic Origin									
District	**Pop**	**Deviation**		**Hispanic**		**White**		**Native American**		**Black**		**Asian**		**Other Races**	
1	686,403	10	0.0%	331,084	48.2%	288,283	42.0%	23,325	3.4%	16,008	2.3%	14,312	2.1%	13,391	2.0%
18+	523,671			228,635	43.7%	245,441	46.9%	17,330	3.3%	12,590	2.4%	11,347	2.2%	8,328	1.6%
2	686,356	-37	-0.0%	354,034	51.6%	274,535	40.0%	33,320	4.9%	10,716	1.6%	4,837	0.7%	8,914	1.3%
18+	508,431			237,447	46.7%	229,584	45.2%	23,498	4.6%	8,288	1.6%	3,953	0.8%	5,661	1.1%
3	686,420	27	0.0%	268,285	39.1%	270,992	39.5%	118,723	17.3%	8,738	1.3%	7,156	1.0%	12,526	1.8%
18+	508,405			185,244	36.4%	222,823	43.8%	81,134	16.0%	6,575	1.3%	5,656	1.1%	6,973	1.4%
Totals	2,059,179	Ideal:	686,393	953,403	46.3%	833,810	40.5%	175,368	8.5%	35,462	1.7%	26,305	1.3%	34,831	1.8%
18+	1,540,507			651,326	42.3%	697,848	45.3%	121,962	7.9%	27,453	1.8%	20,956	1.4%	20,962	1.4%

District Profile

District	Total Population	Deviation		Adult Hispanic	Adult Non-Hispanic White	Adult Non-Hispanic Native American	Adult Non-Hispanic Black	Performance Measure Dem	Performance Measure Rep	Registered Voters Total	Registered Voters % Dem	Registered Voters % Rep	Registered Voters % DTS	Registered Voters % Other
1	686,403	10	0.0%	43.7%	46.9%	3.3%	2.4%	53.8%	46.2%	414,276	47.2%	32.5%	16.7%	3.6%
2	686,356	-37	-0.0%	46.7%	45.2%	4.6%	1.6%	46.7%	53.3%	351,988	45.9%	35.6%	16.1%	2.4%
3	686,420	27	0.0%	36.4%	43.8%	16.0%	1.3%	57.4%	42.6%	393,898	54.5%	27.9%	15.0%	2.5%
New Mexico	2,059,179			42.3%	45.3%	7.9%	1.8%	53.0%	47.0%	1,160,162	49.3%	31.9%	15.9%	2.9%

NM Congress: Concept F

District Definitions by County and Precinct

Congressional district one is composed of Bernalillo county precincts 2 through 30, 32 through 79, 81 through 83, 86 through 92, 94 through 99, 101 through 114, 116, 119 through 125, 131 through 144, 150 through 154, 161 through 166, 170, 171, 180 through 187, 191 through 197, 211, 212, 214 through 217, 221, 223 through 226, 241 through 246, 251 through 258, 271 through 275, 278, 281 through 287, 289 through 308, 311 through 318, 321 through 324, 326 through 333, 341 through 347, 351 through 358, 371 through 375, 381 through 387, 400 through 456, 461 through 466, 471 through 478, 480 through 500, 502 through 573 and 601 through 603; Sandoval county precincts 1 through 5, 28, 29, 38, 52, 55 through 57, 64, 74 and 76; Santa Fe county precincts 15, 73 and 84; Torrance county; and Valencia county precincts 6, 16, 22, 24 and 28.

Congressional district two is composed of Bernalillo county precincts 31 and 93; Catron county; Chaves county; Cibola county; Curry county precinct 36; De Baca county; Dona Ana county; Eddy county; Grant county; Guadalupe county; Hidalgo county; Lea county; Lincoln county; Luna county; McKinley county precincts 26 through 30; Otero county; Roosevelt county precincts 3 through 6, 9 and 17; Sierra county; Socorro county; and Valencia county precincts 1 through 5, 7 through 15, 17 through 21, 23, 25 through 27 and 29 through 41.

Congressional district three is composed of Bernalillo county precincts 1, 80, 84, 85, 115, 117, 118 and 127 through 129; Colfax county; Curry county precincts 1 through 35 and 37; Harding county; Los Alamos county; McKinley county precincts 1 through 25, 31 through 50 and 52 through 59; Mora county; Quay county; Rio Arriba county; Roosevelt county precincts 1, 2, 7, 8, 10 through 13, 15, 18, 19 and 21; San Juan county; San Miguel county; Sandoval county precincts 6 through 27, 30 through 37, 39 through 51, 53, 54, 58 through 63, 65 through 73, 75 and 78 through 86; Santa Fe county precincts 1 through 14, 16 through 72, 74 through 83 and 85 through 88; Taos county; and Union county.