NM Congress: Current

New Mexico

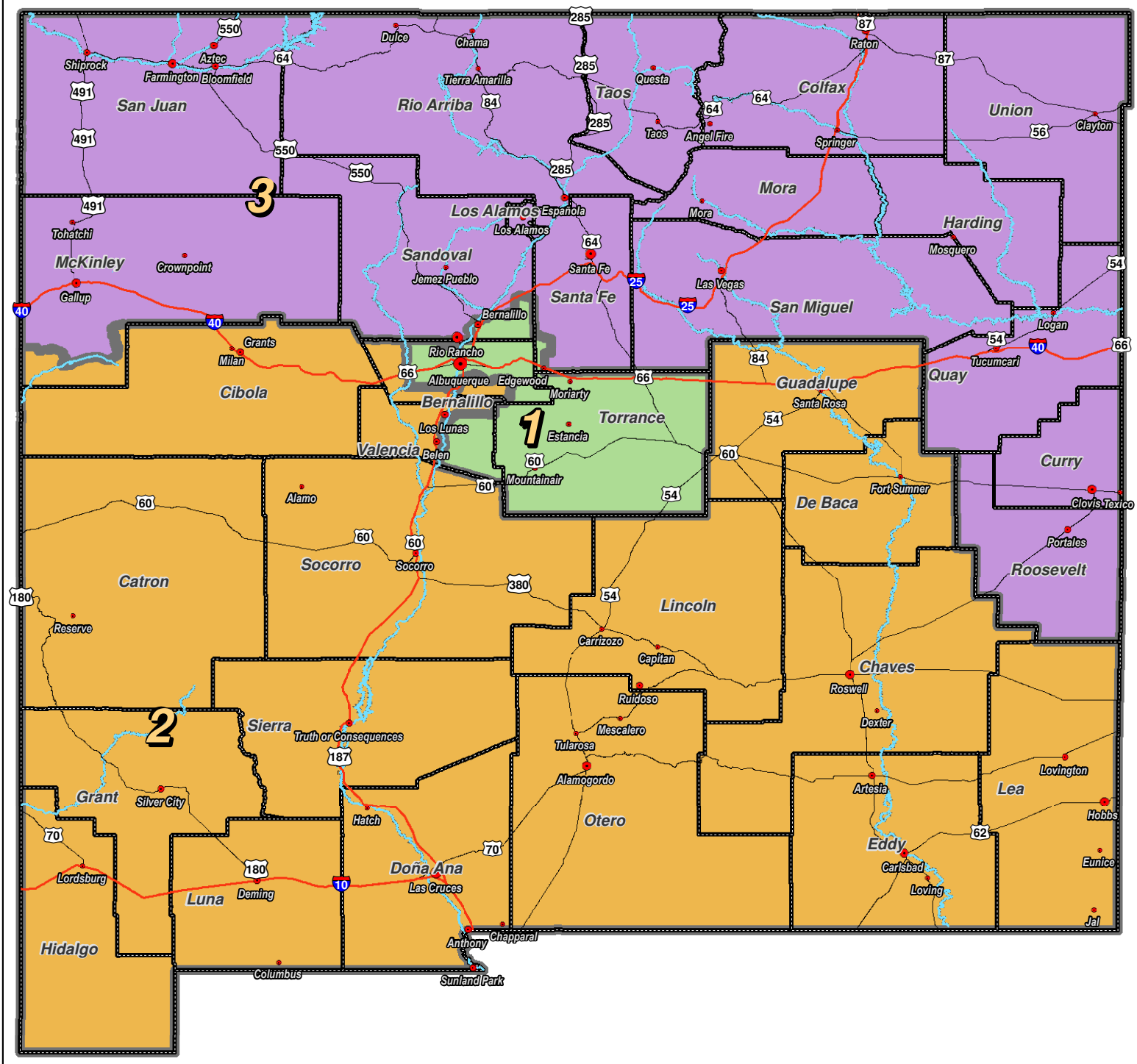

0 10 20 40 60 80 100 120 140 160 Miles

RESEARCH & POLLING INC.

For the New Mexico Legislative Council Service

N

NEW MEXICO

LEGEND

Created: July 12, 2011

Counties

Rivers

Interstate

US Highway

Research & Polling, Inc. distributes this map assuming no liability for any errors, omissions, or inaccuracies in the information provided regardless of the cause in reliance upon any maps.

NOTES:

NM Congress: Current

Albuquerque Metro

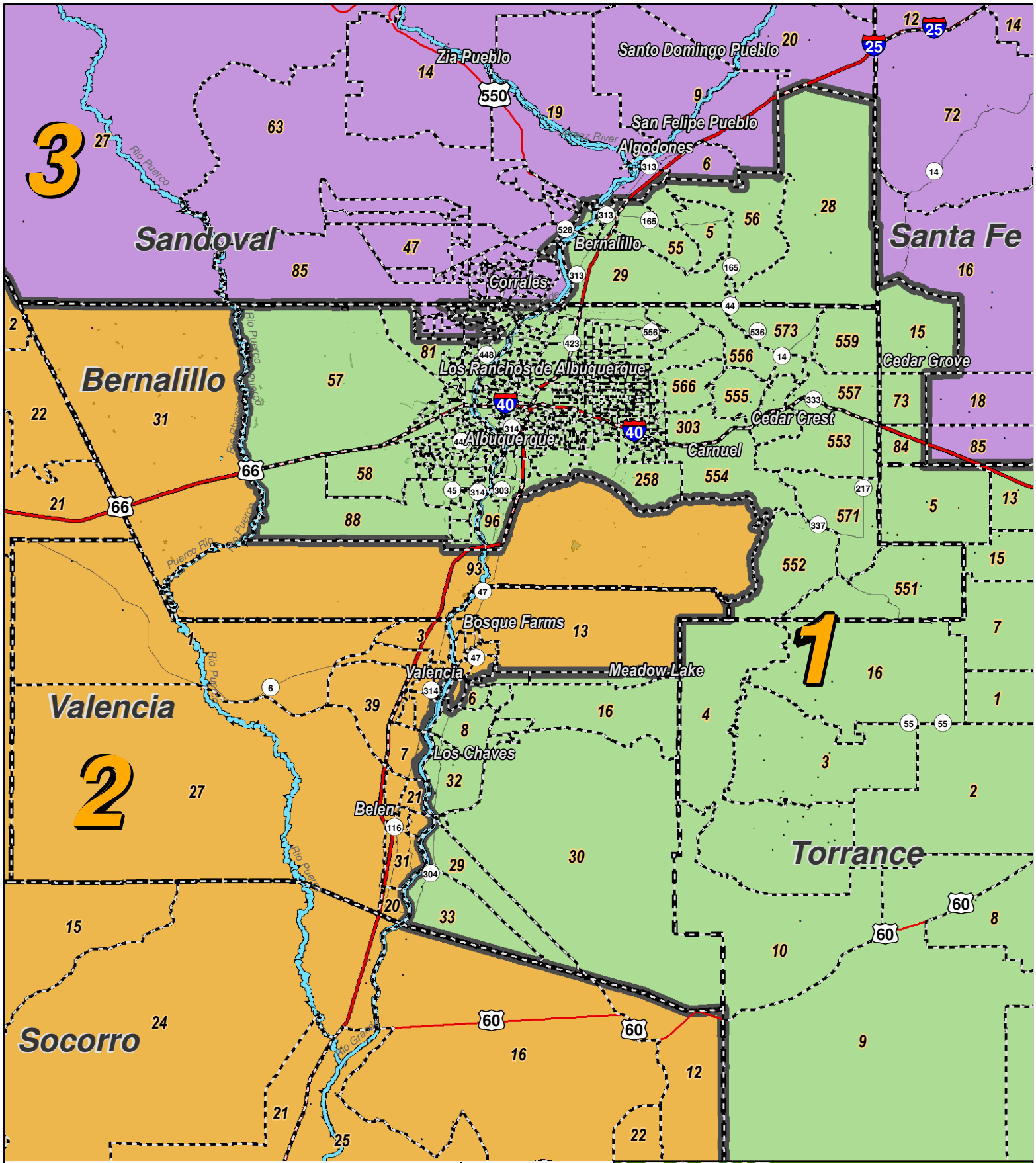

0 5 10 20 30 Miles

RESEARCH & POLLING INC.

For the New Mexico Legislative Council Service

N

NEW MEXICO

LEGEND

Created: July 12, 2011

- Precincts
- Counties
- Rivers
- Interstate
- US Highway
- State Highway

Research & Polling, Inc. distributes this map assuming no liability for any errors, omissions, or inaccuracies in the information provided regardless of the cause in reliance upon any maps.

NM Congress: Current

Albuquerque Metro 1

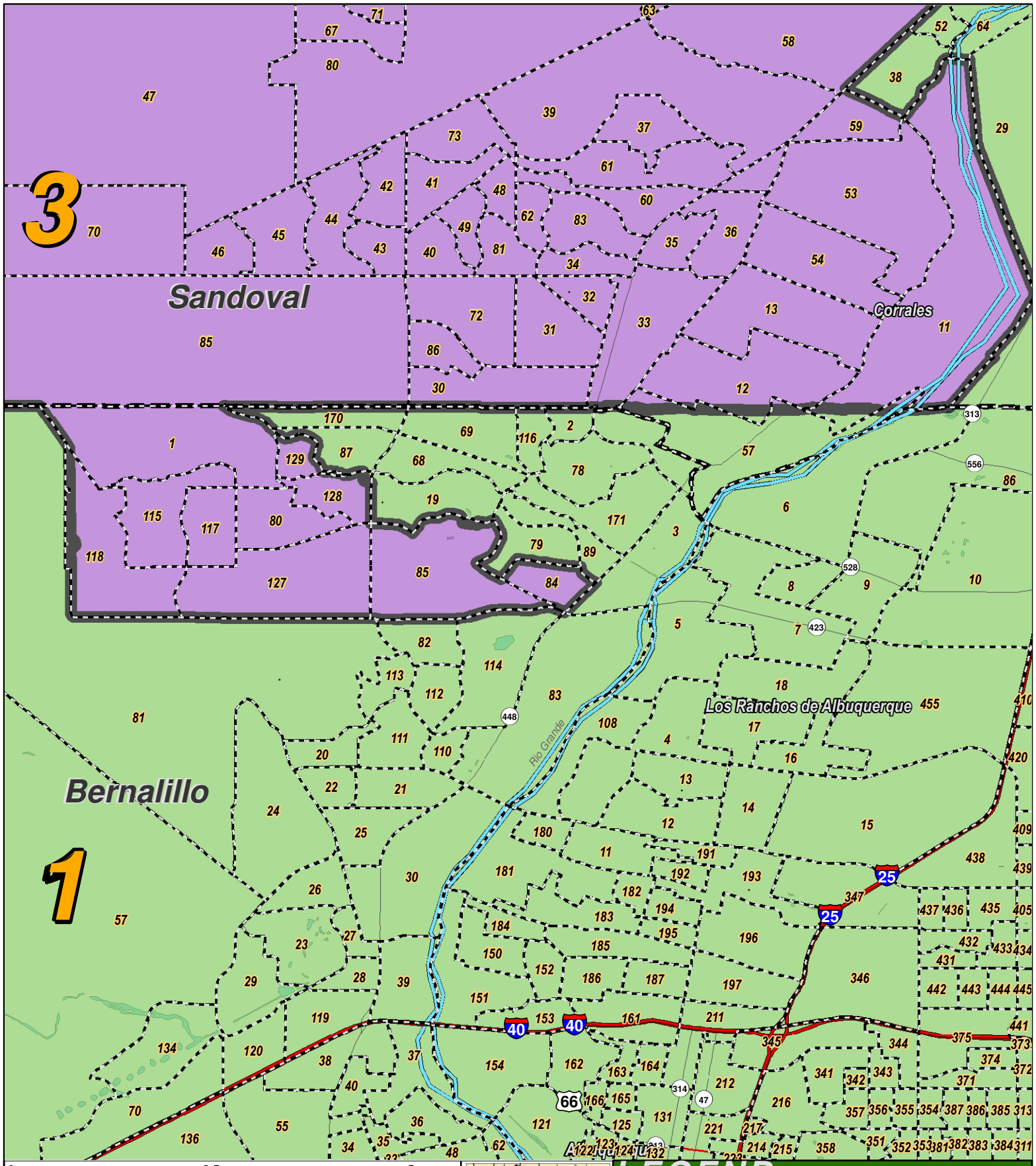

0 2.5 5 Miles

RESEARCH & POLLING INC.

For the New Mexico Legislative Council Service

NEW MEXICO

LEGEND

Created: July 12, 2011

Counties
Rivers
Interstate
US Highway
State Highway

Research & Polling, Inc. distributes this map assuming no liability for any errors, omissions, or inaccuracies in the information provided regardless of the cause in reliance upon any maps.

NM Congress: Current

Rio Rancho

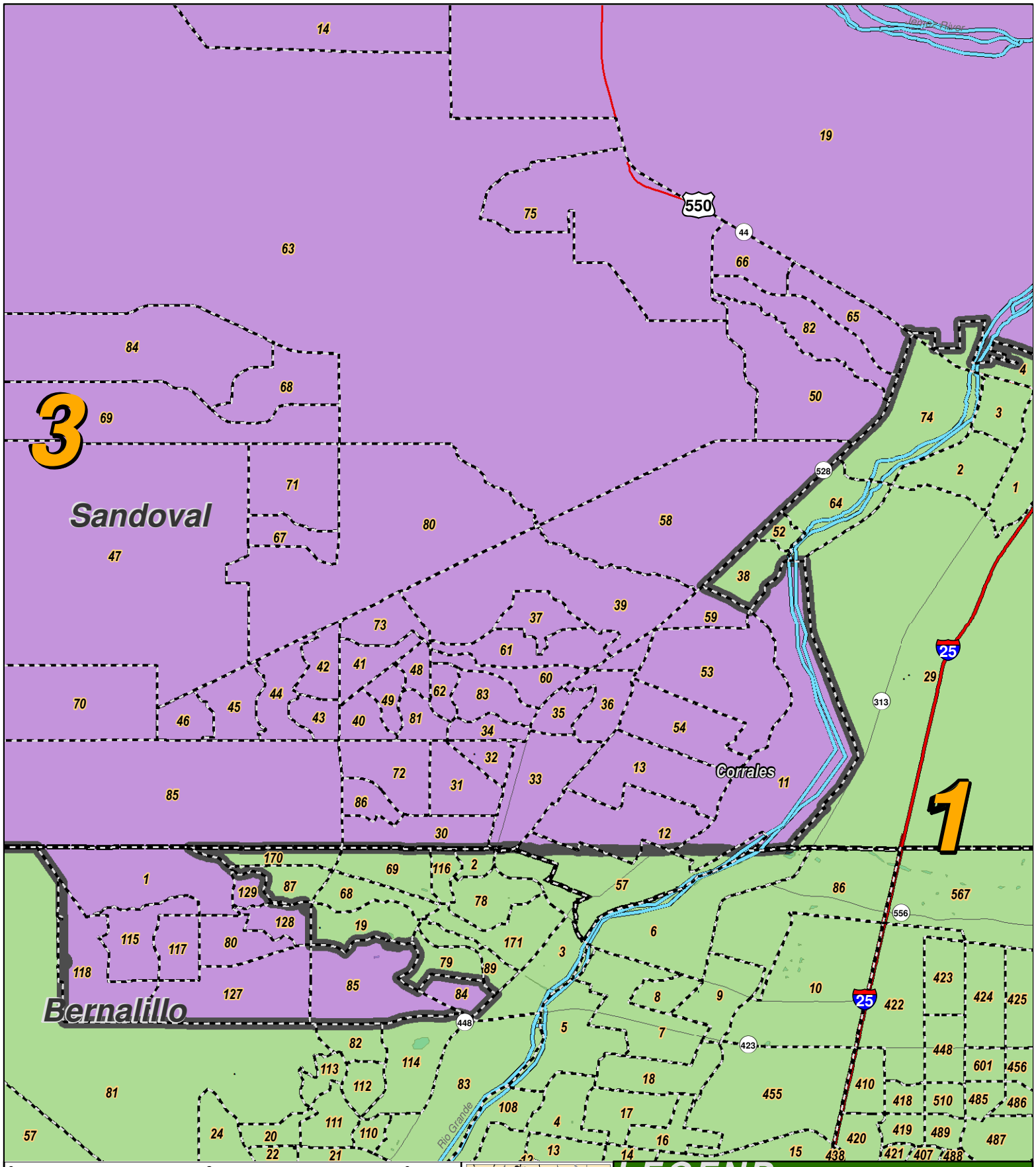

0 3 6 Miles

RESEARCH & POLLING INC.

For the New Mexico Legislative Council Service

N

NEW MEXICO

LEGEND

Created: July 12, 2011

Counties
Rivers
Interstate
US Highway
State Highway

Research & Polling, Inc. distributes this map assuming no liability for any errors, omissions, or inaccuracies in the information provided regardless of the cause in reliance upon any maps.

NM Congress: Current

Albuquerque Metro 5

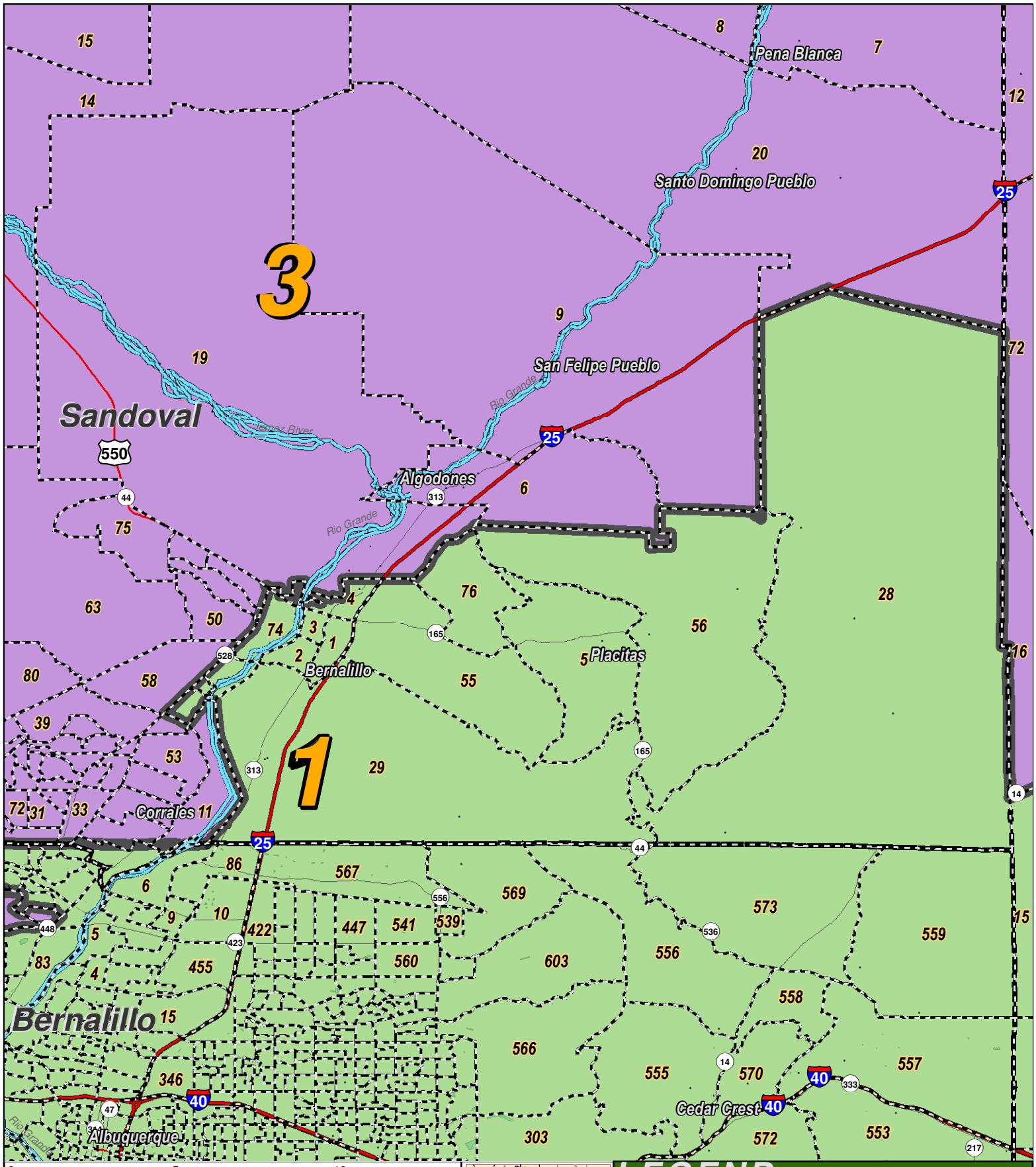

NM Congress: Current

Albuquerque Metro East

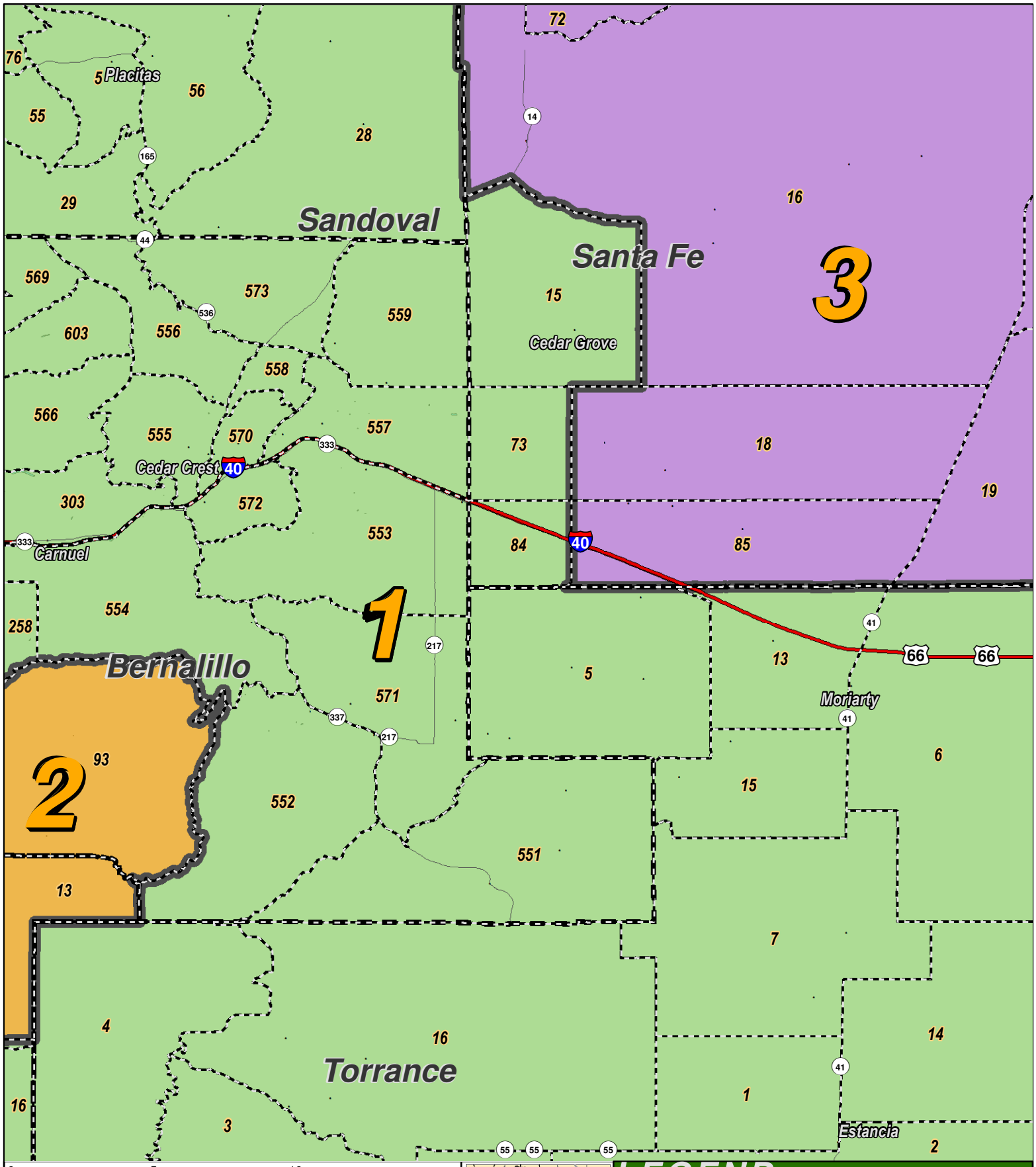

NM Congress: Current

McKinley

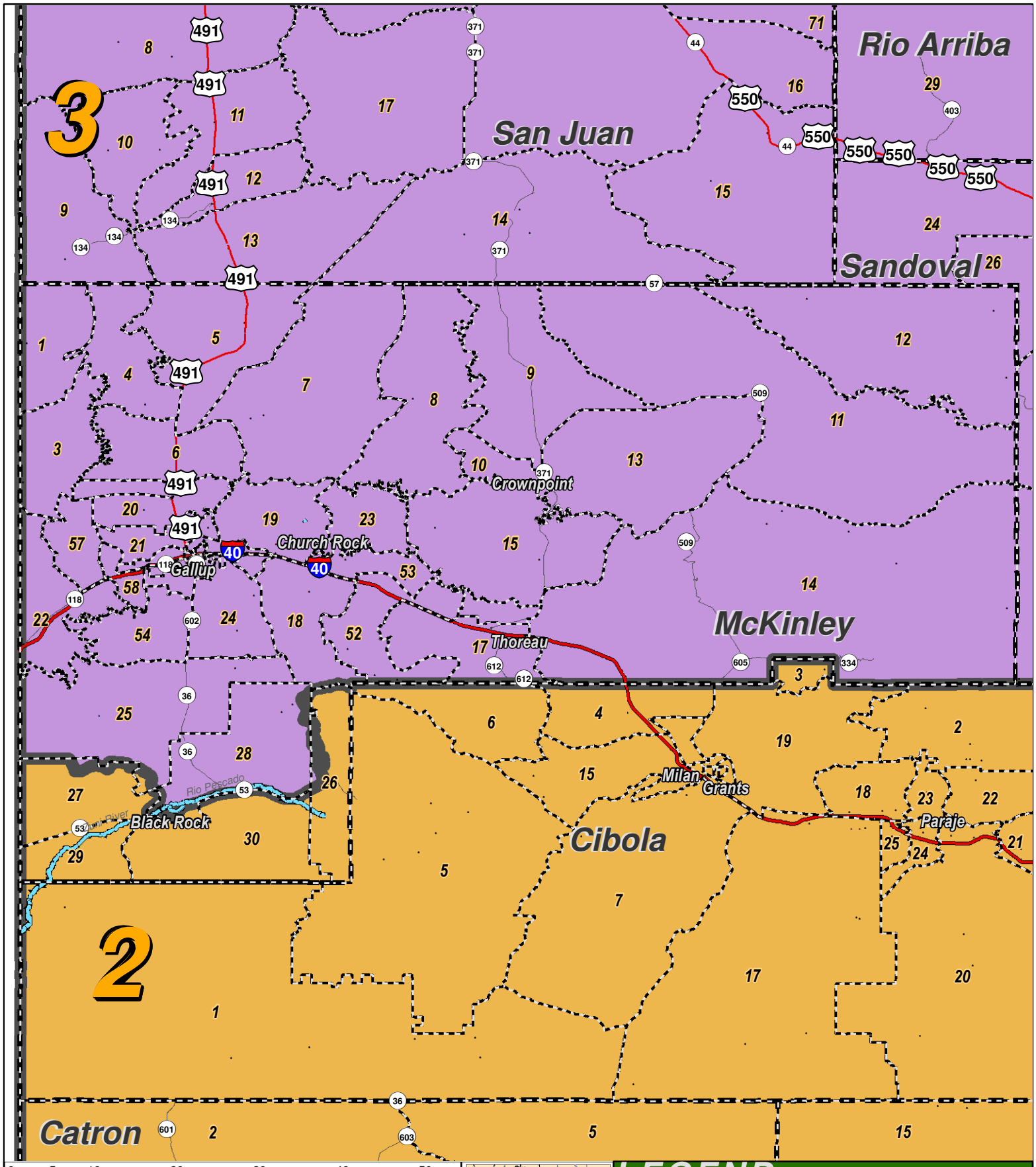

NM Congress: Current

Sandoval

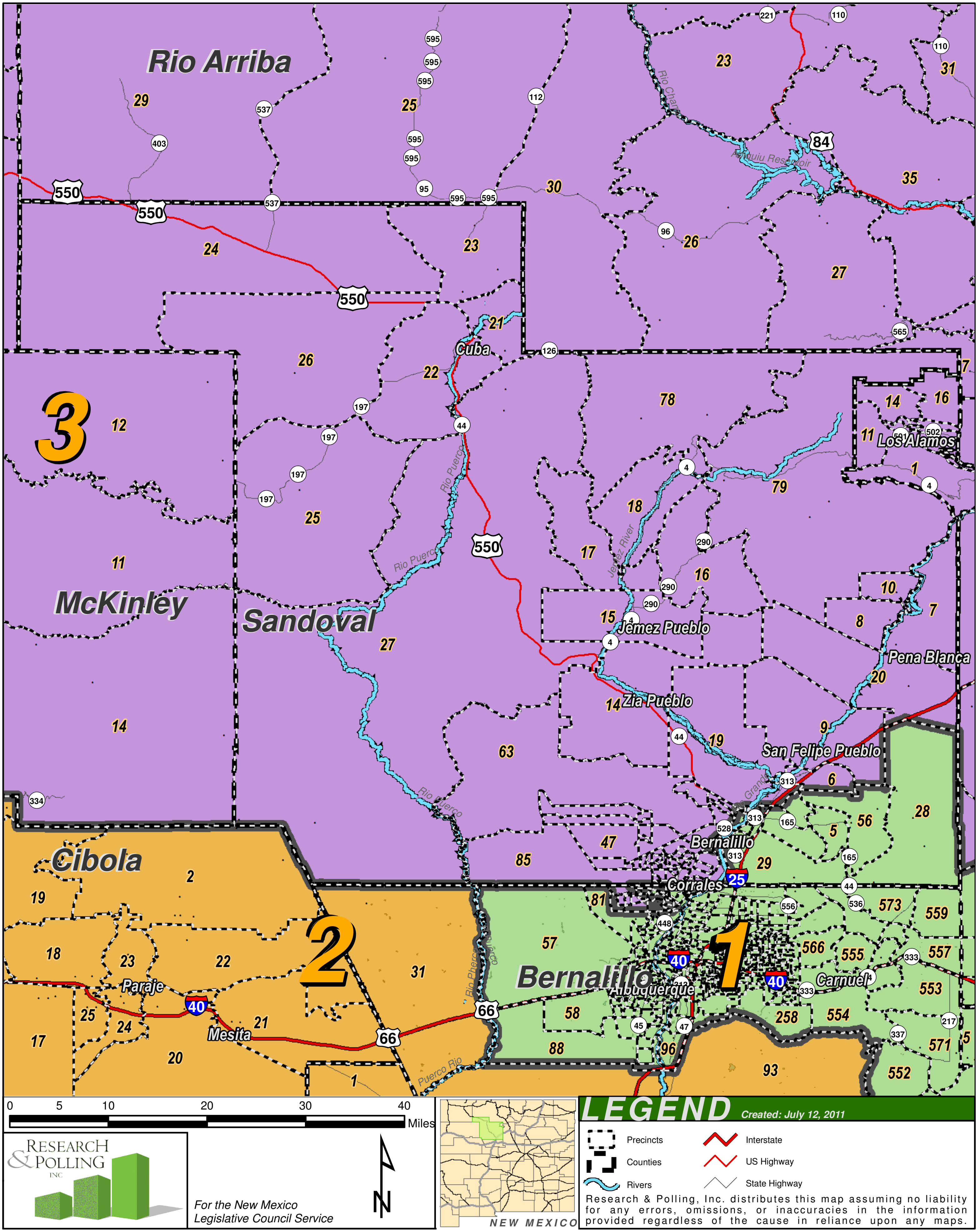

NM Congress: Current

Santa Fe

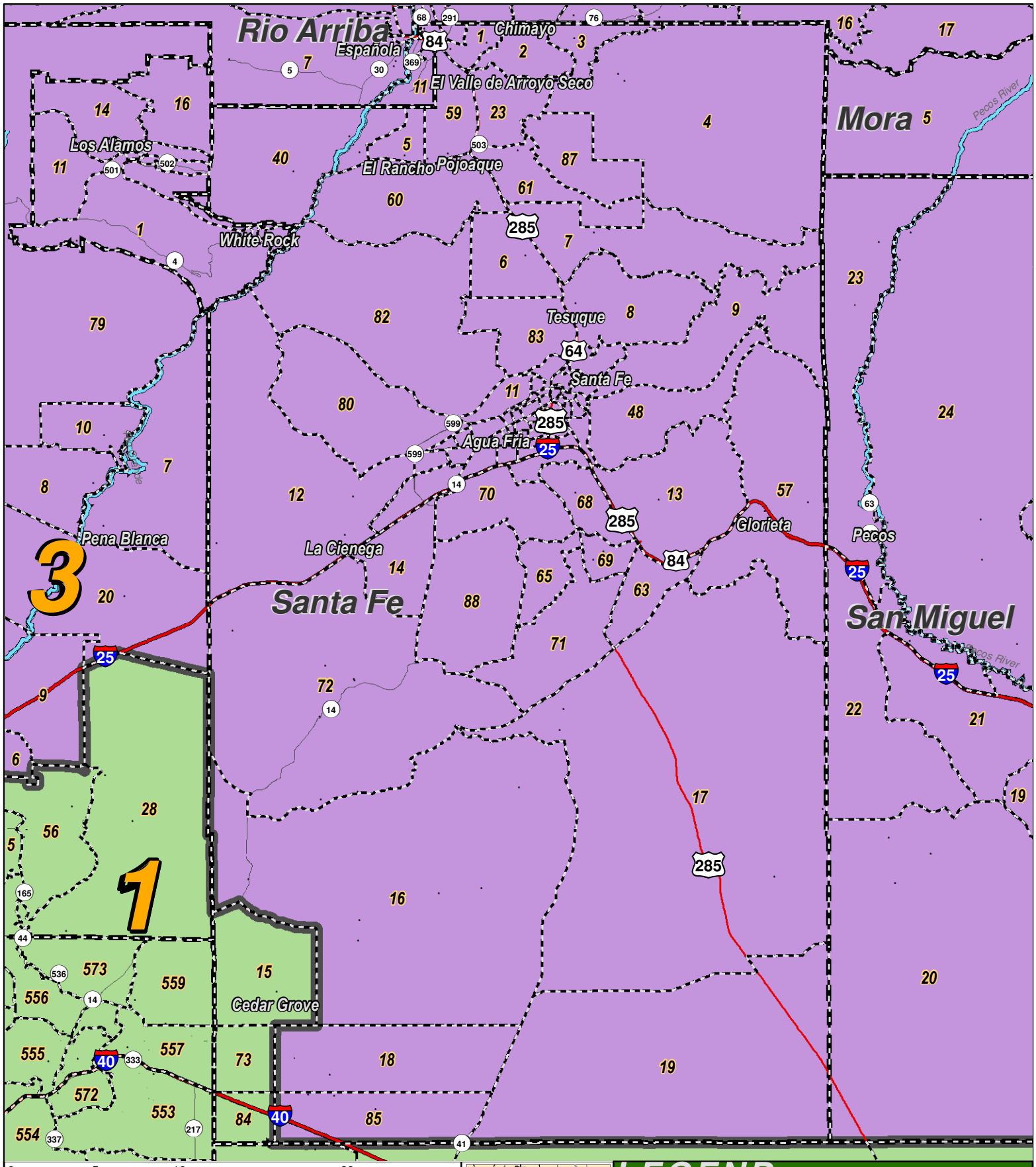

						Non-Hispanic Origin									
District	**Pop**	**Deviation**		**Hispanic**		**White**		**Native American**		**Black**		**Asian**		**Other Races**	
1	701,939	15,546	2.3%	339,430	48.4%	294,752	42.0%	23,567	3.4%	16,201	2.3%	14,378	2.0%	13,611	1.9%
18+	535,071			234,220	43.8%	250,750	46.9%	17,497	3.3%	12,750	2.4%	11,396	2.1%	8,458	1.6%
2	663,956	-22,437	-3.3%	343,856	51.8%	264,510	39.8%	31,748	4.8%	10,471	1.6%	4,744	0.7%	8,627	1.3%
18+	492,218			230,735	46.9%	221,504	45.0%	22,503	4.6%	8,100	1.6%	3,885	0.8%	5,491	1.1%
3	693,284	6,891	1.0%	270,117	39.0%	274,548	39.6%	120,053	17.3%	8,790	1.3%	7,183	1.0%	12,593	1.8%
18+	513,218			186,371	36.3%	225,594	44.0%	81,962	16.0%	6,603	1.3%	5,675	1.1%	7,013	1.4%
Totals	2,059,179	Ideal:	686,393	953,403	46.3%	833,810	40.5%	175,368	8.5%	35,462	1.7%	26,305	1.3%	34,831	1.8%
18+	1,540,507			651,326	42.3%	697,848	45.3%	121,962	7.9%	27,453	1.8%	20,956	1.4%	20,962	1.4%

District Profile

District	Total Population	Deviation		Adult Hispanic	Adult Non-Hispanic White	Adult Non-Hispanic Native American	Adult Non-Hispanic Black	Performance Measure Dem	Performance Measure Rep	Registered Voters Total	Registered Voters % Dem	Registered Voters % Rep	Registered Voters % DTS	Registered Voters % Other
1	701,939	15,546	2.3%	43.8%	46.9%	3.3%	2.4%	53.7%	46.3%	422,349	47.3%	32.5%	16.7%	3.6%
2	663,956	-22,437	-3.3%	46.9%	45.0%	4.6%	1.6%	46.8%	53.2%	339,681	45.9%	35.7%	16.0%	2.4%
3	693,284	6,891	1.0%	36.3%	44.0%	16.0%	1.3%	57.2%	42.8%	398,132	54.4%	28.1%	15.0%	2.5%
New Mexico	2,059,179			42.3%	45.3%	7.9%	1.8%	53.0%	47.0%	1,160,162	49.3%	31.9%	15.9%	2.9%