NM House: Current Districts

New Mexico

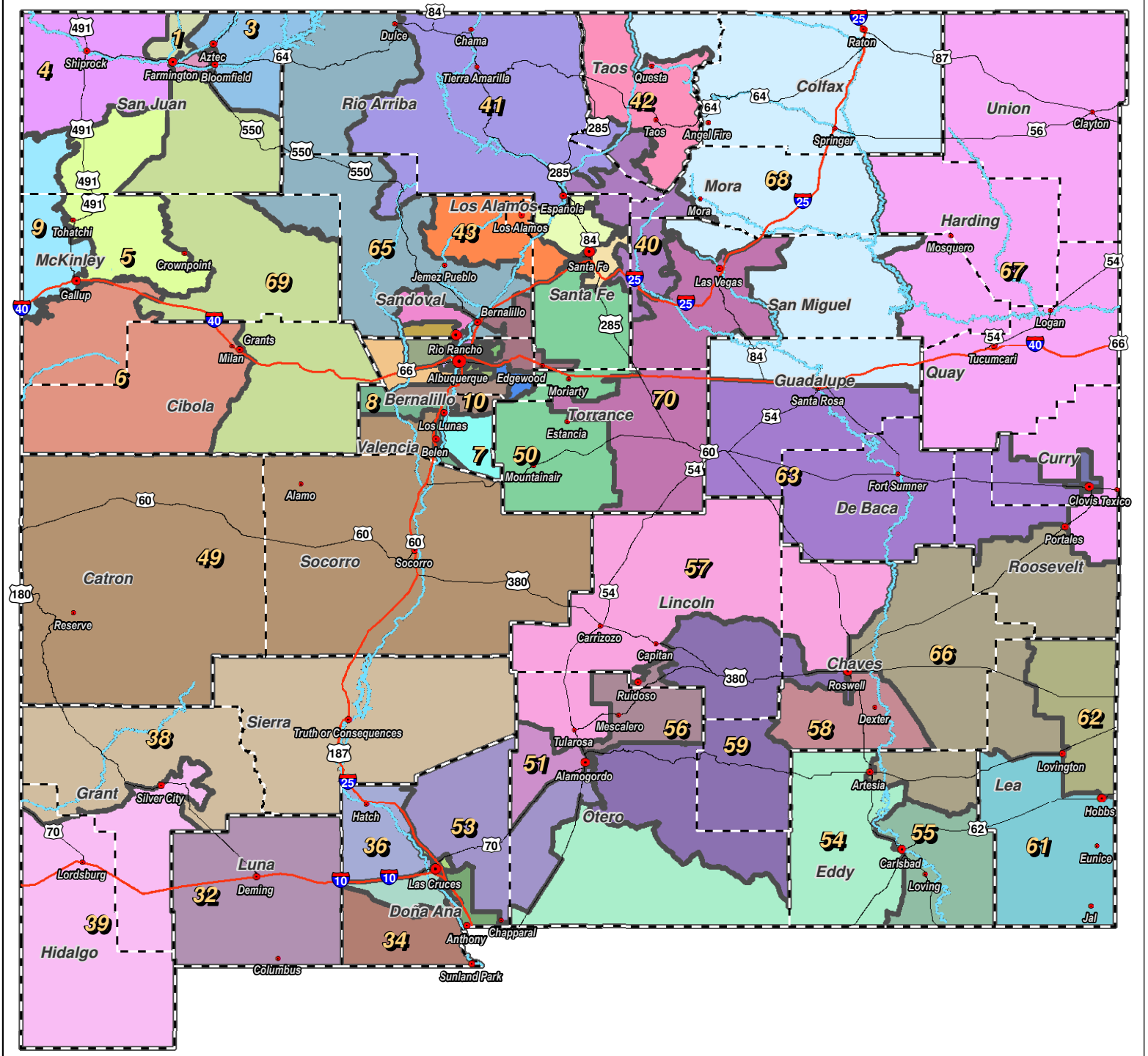

NOTES:

NM House: Current Districts

Albuquerque Metro

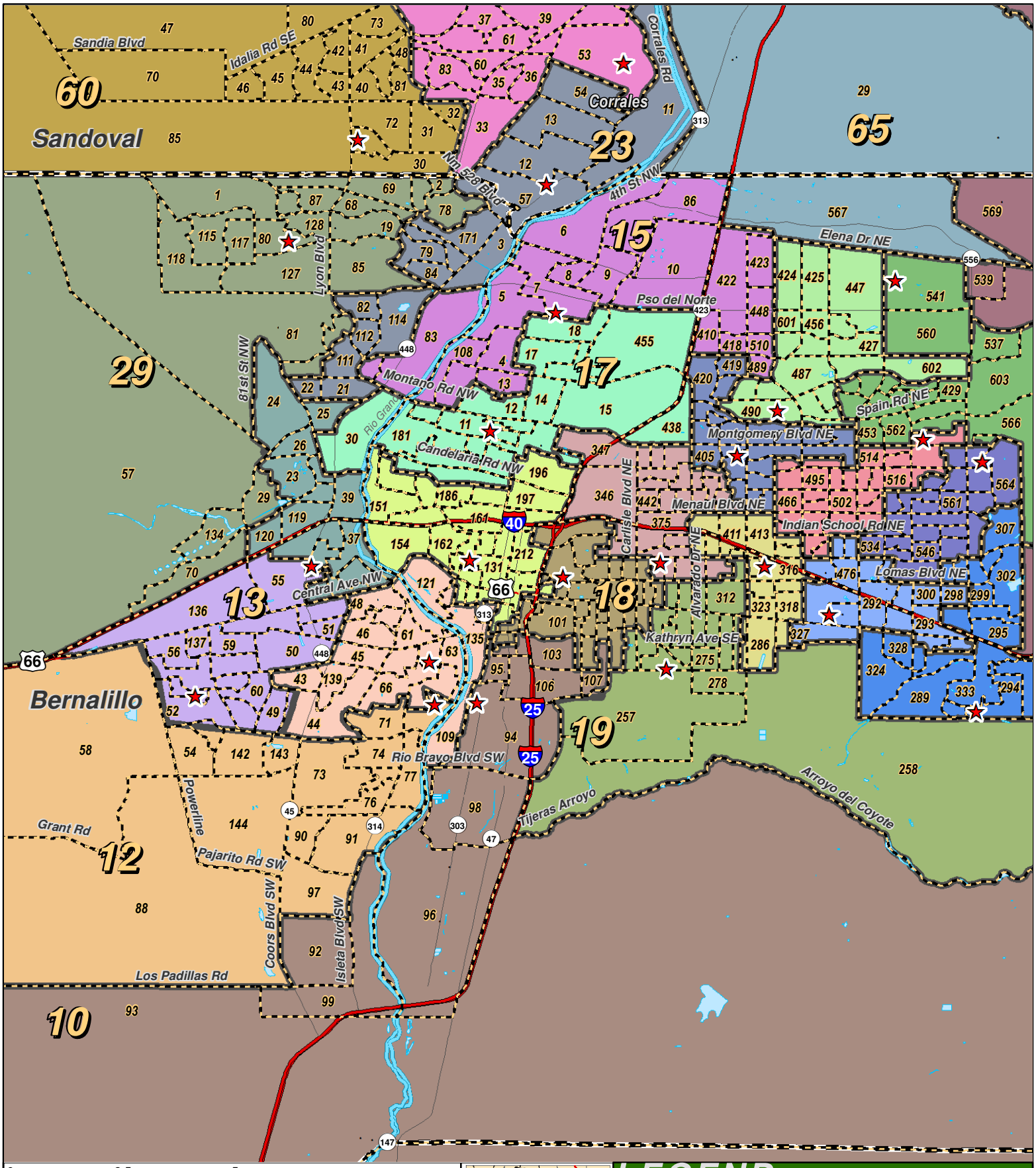

NM House: Current Districts

Albuquerque Metro East

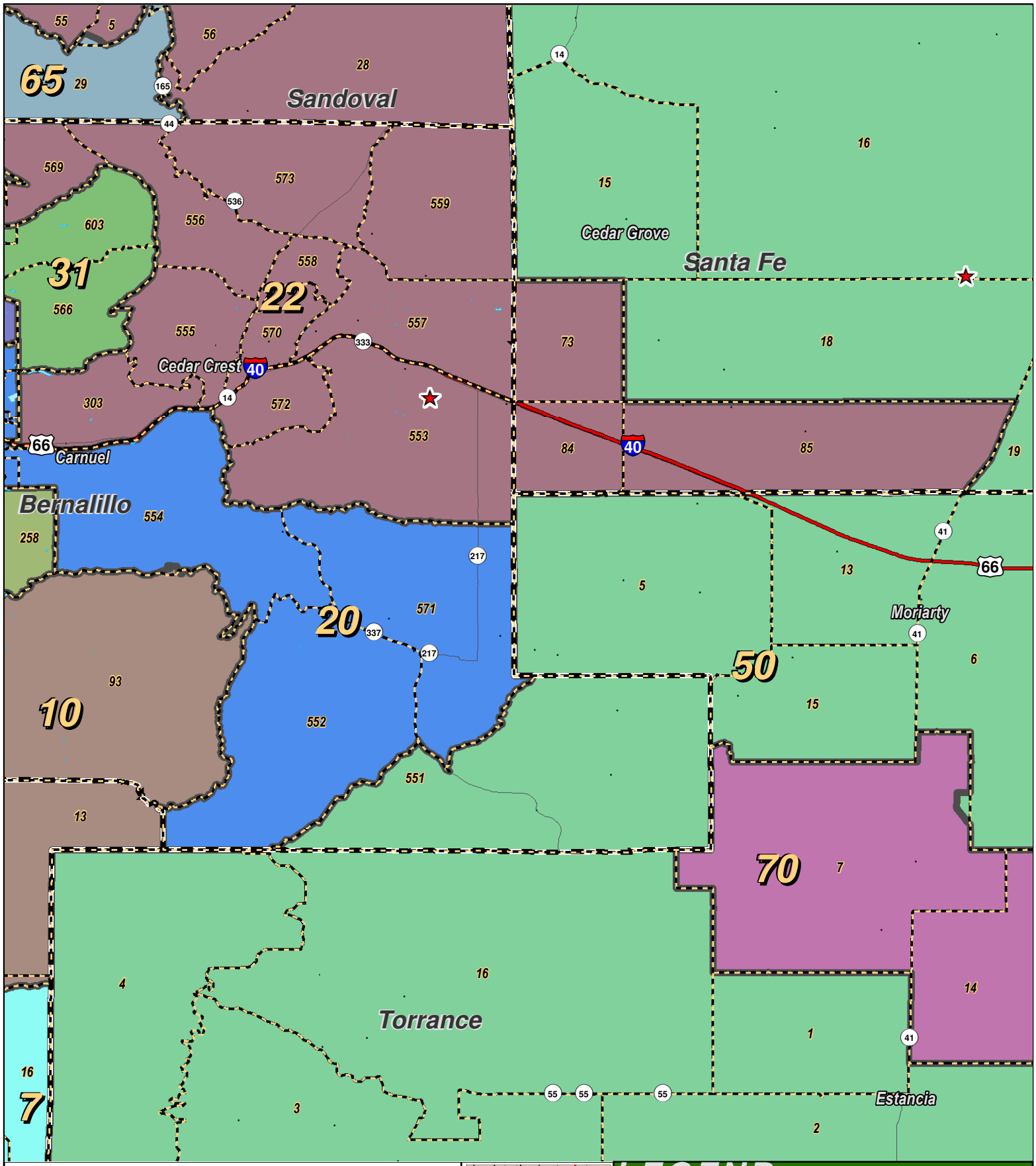

0 2.5 5 10 Miles

RESEARCH & POLLING INC

For the New Mexico Legislative Council Service

N

NEW MEXICO

LEGEND

Created: July 12, 2011

- Precincts
- Rivers
- Counties
- Interstate
- US Highway
- State Highway

Research & Polling, Inc. distributes this map assuming no liability for any errors, omissions, or inaccuracies in the information provided regardless of the cause in reliance upon any maps.

NM House: Current Districts

Albuquerque (West)

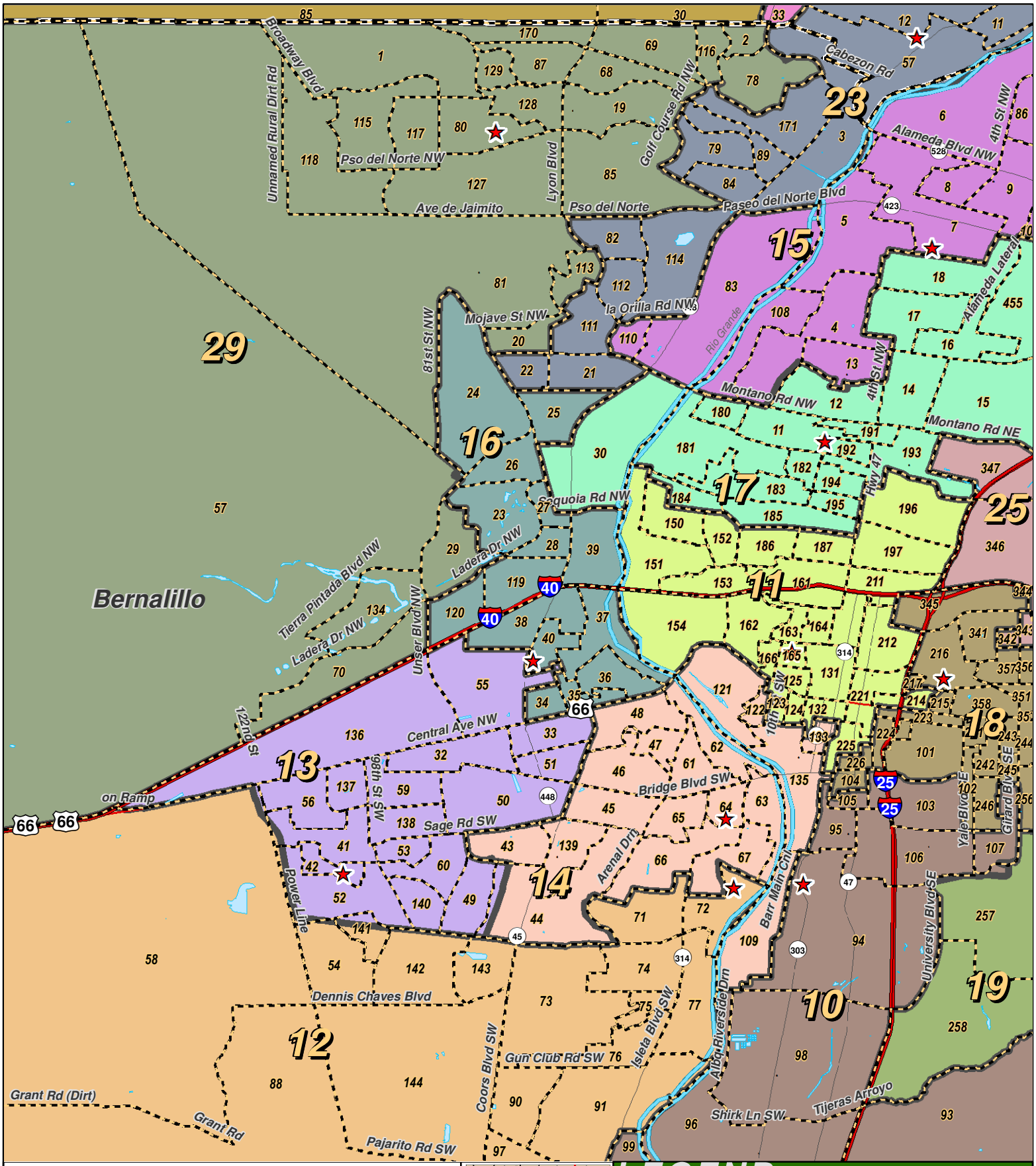

RESEARCH & POLLING INC

For the New Mexico Legislative Council Service

LEGEND

Created: July 12, 2011

Rivers

Counties

Interstate

US Highway

State Highway

Research & Polling, Inc. distributes this map assuming no liability for any errors, omissions, or inaccuracies in the information provided regardless of the cause in reliance upon any maps.

NM House: Current Districts

Albuquerque (East)

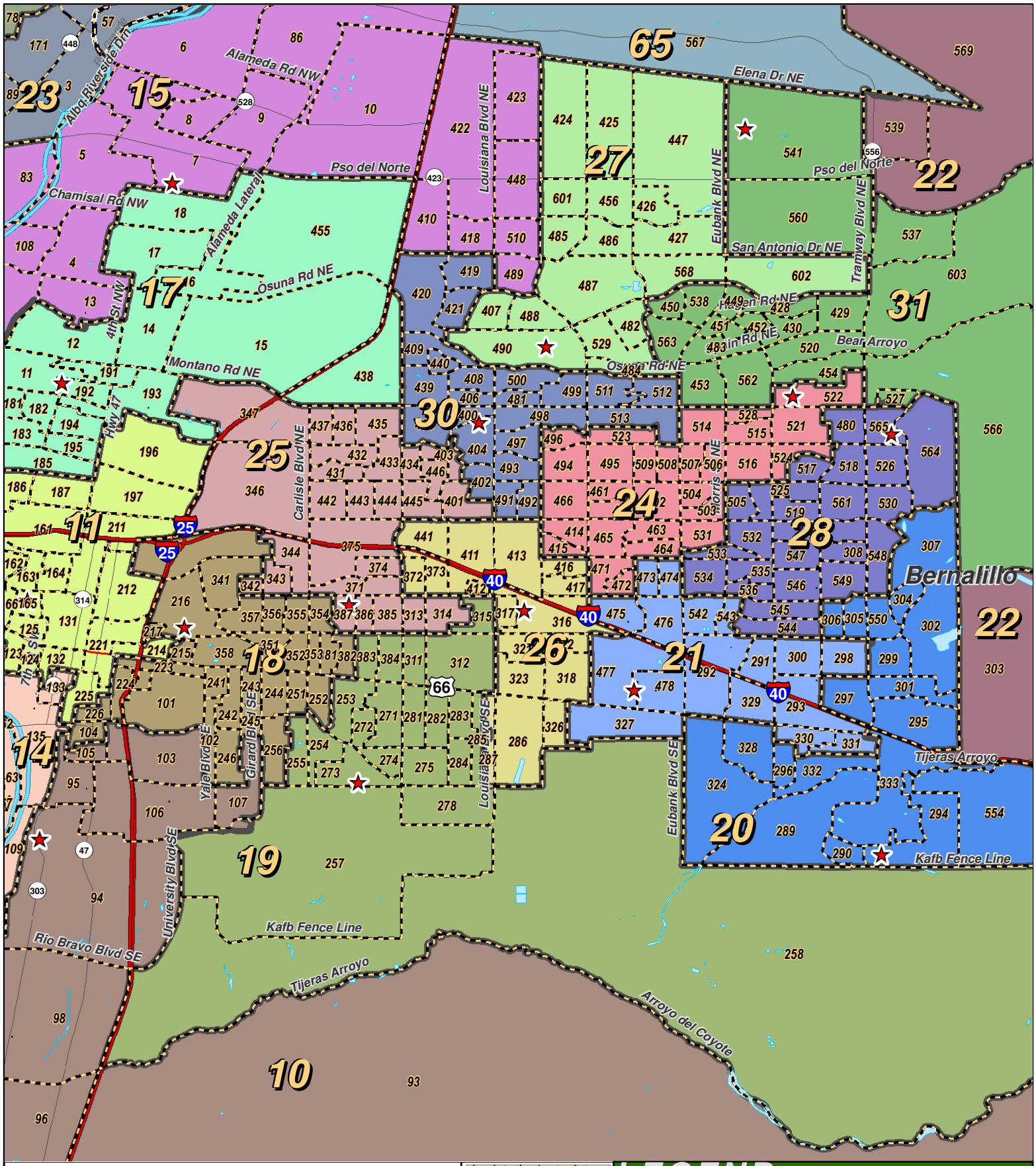

0 2.5 5 Miles

RESEARCH & POLLING INC

For the New Mexico Legislative Council Service

N

NEW MEXICO

LEGEND

Created: July 12, 2011

Rivers

Counties

Interstate

US Highway

State Highway

Research & Polling, Inc. distributes this map assuming no liability for any errors, omissions, or inaccuracies in the information provided regardless of the cause in reliance upon any maps.

NM House: Current Districts

Alamogordo

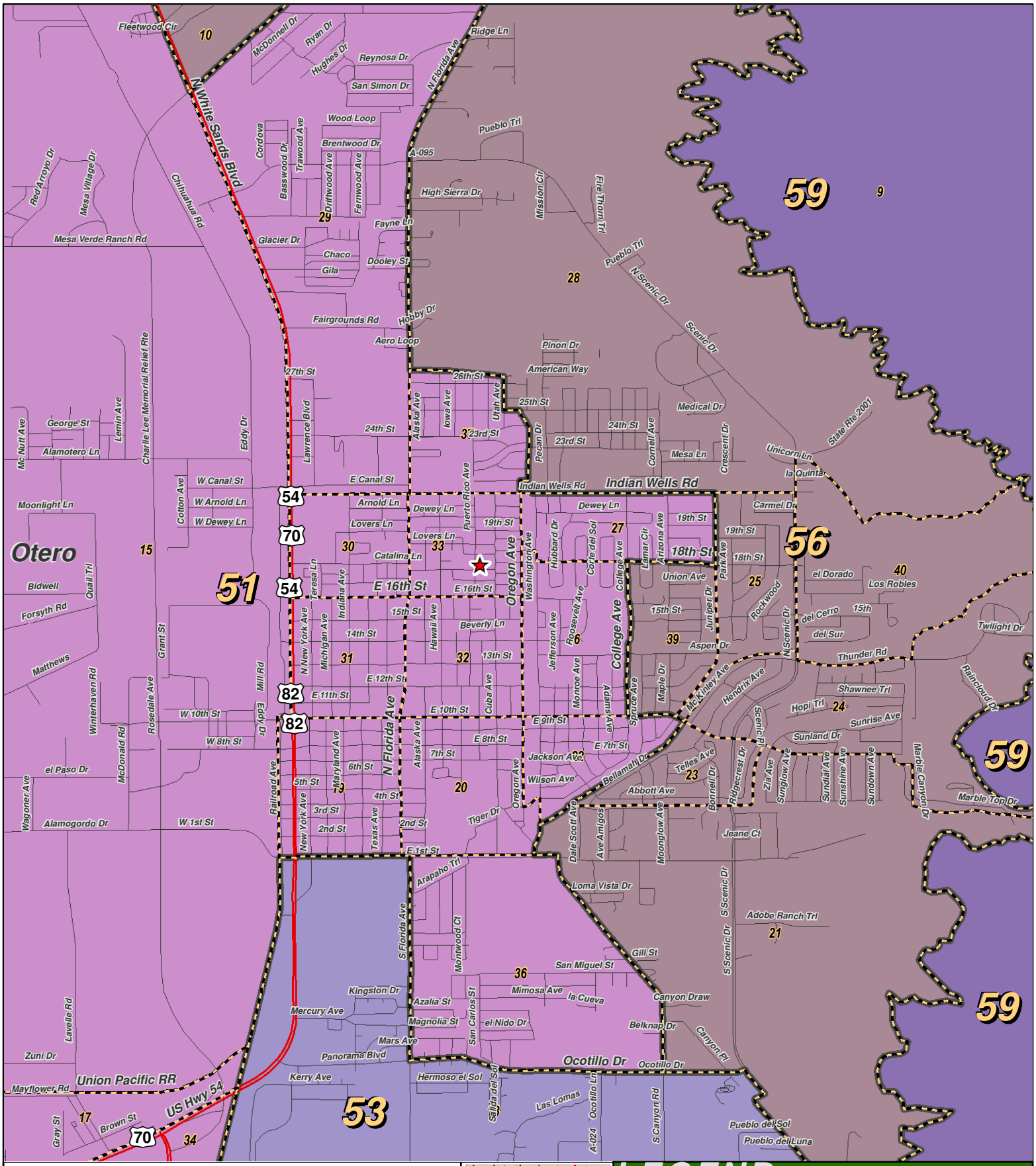
Otero
51
53
56
59
59
59
N White Sands Blvd
N Florida Ave
S Florida Ave
Oregon Ave
College Ave
E 16th St
Indian Wells Rd
Ocotillo Dr
Union Pacific RR
US Hwy 54
Alamogordo Dr
Mesa Verde Ranch Rd
Fairgrounds Rd
Pueblo Trl
Scenic Dr
S Scenic Dr
Medical Dr
Thunder Rd
Shawnee Trl
Sunrise Ave
Sunland Dr
Marble Top Dr
Marble Canyon Dr
Twilight Dr
Raincloud Dr
Jeane Ct
Adobe Ranch Trl
Loma Vista Dr
Canyon Draw
Belknap Dr
Canyon Pl
Pueblo del Sol
Pueblo del Luna
Las Lomas
Salida del Sol
Hermoso el Sol
Kerry Ave
Panorama Blvd
Mars Ave
Mercury Ave
Kingston Dr
Zuni Dr
Mayflower Rd
Brown St
Gray St
Lavelle Rd
Winterhaven Rd
Wagoner Ave
el Paso Dr
Matthews
Forsyth Rd
Bidwell
Moonlight Ln
Alamotero Ln
George St
Mc Nutt Ave
Mesa Verde Ranch Rd
Red Arroyo Dr
Mesa Village Dr
Chihuahua Rd
Charlie Lee Memorial Relief Rte
Eddy Dr
Mill Rd
Railroad Ave
Grant St
Rosedale Ave
McDonald Rd
Cotton Ave
Quail Trl
Lemin Ave
Basswood Dr
Cordova
Trawood Ave
Driftwood Ave
Fernwood Ave
Lawrence Blvd
Indiana Ave
Michigan Ave
N New York Ave
New York Ave
Maryland Ave
Texas Ave
Alaska Ave
Iowa Ave
Utah Ave
Puerto Rico Ave
Hawaii Ave
Cuba Ave
Washington Ave
Jefferson Ave
Roosevelt Ave
Monroe Ave
Adams Ave
Spruce Ave
Maple Dr
Hubbard Dr
Corte del Sol
College Ave
Lamar Cir
Arizona Ave
Cornell Ave
Pecan Dr
Mission Cir
Fairway Trl
Pinon Dr
American Way
Park Ave
Juniper Dr
Rockwood
N Scenic Dr
Crescent Dr
Mesa Ln
Unicorn Ln
la Quinta
State Rte 2001
el Dorado
Los Robles
del Cerro
del Sur
Aspen Dr
Hopi Trl
Hendrix Ave
McKinney Ave
Scenic Pl
Bellamah Dr
Telles Ave
Abbott Ave
Bonnell Dr
Ridgecrest Dr
Zia Ave
Sunglow Ave
Sundial Ave
Sunshine Ave
Sundown Ave
Jackson Ave
Wilson Ave
Tiger Dr
Oregon Ave
Dale Scott Ave
Ave Amigos
Moonglow Ave
Arapaho Trl
Montwood Ct
San Carlos St
Azalia St
Magnolia St
Mimosa Ave
la Cueva
el Nido Dr
San Miguel St
Gill St
S Canyon Rd
Ocotillo Ln
A-024
A-095
Ridge Ln
Reynosa Dr
San Simon Dr
Wood Loop
Brentwood Dr
High Sierra Dr
Fayne Ln
Glacier Dr
Chaco
Gila
Dooley St
Hobby Dr
Aero Loop
27th St
26th St
25th St
24th St
23rd St
19th St
18th St
15th St
14th St
13th St
E 12th St
E 11th St
E 10th St
E 9th St
E 8th St
E 7th St
7th St
6th St
5th St
4th St
3rd St
2nd St
E 1st St
W 1st St
W 8th St
W 10th St
E Canal St
W Canal St
W Arnold Ln
W Dewey Ln
Arnold Ln
Dewey Ln
Lovers Ln
Catalina Ln
Beverly Ln
Carmel Dr
Union Ave
Brown St
Gray St
Mayflower Rd
Zuni Dr
Alamogordo Dr
Wagoner Ave
Lavelle Rd
Winterhaven Rd
Matthews
Forsyth Rd
Bidwell
Quail Trl
Grant St
Rosedale Ave
McDonald Rd
Cotton Ave
Eddy Dr
Mill Rd
Railroad Ave
New York Ave
Texas Ave
Alaska Ave
Iowa Ave
Utah Ave
Puerto Rico Ave
Hawaii Ave
Cuba Ave
Washington Ave
Jefferson Ave
Roosevelt Ave
Monroe Ave
Adams Ave
Spruce Ave
Maple Dr
Hubbard Dr
Corte del Sol
College Ave
Lamar Cir
Arizona Ave
Cornell Ave
Pecan Dr
Mission Cir
Fairway Trl
Pinon Dr
American Way
Park Ave
Juniper Dr
Rockwood
N Scenic Dr
Crescent Dr
Mesa Ln
Unicorn Ln
la Quinta
State Rte 2001
el Dorado
Los Robles
del Cerro
del Sur
Aspen Dr
Hopi Trl
Hendrix Ave
McKinney Ave
Scenic Pl
Bellamah Dr
Telles Ave
Abbott Ave
Bonnell Dr
Ridgecrest Dr
Zia Ave
Sunglow Ave
Sundial Ave
Sunshine Ave
Sundown Ave
Jackson Ave
Wilson Ave
Tiger Dr
Oregon Ave
Dale Scott Ave
Ave Amigos
Moonglow Ave
Arapaho Trl
Montwood Ct
San Carlos St
Azalia St
Magnolia St
Mimosa Ave
la Cueva
el Nido Dr
San Miguel St
Gill St
S Canyon Rd
Ocotillo Ln
A-024
A-095
Ridge Ln
Reynosa Dr
San Simon Dr
Wood Loop
Brentwood Dr
High Sierra Dr
Fayne Ln
Glacier Dr
Chaco
Gila
Dooley St
Hobby Dr
Aero Loop
27th St
26th St
25th St
24th St
23rd St
19th St
18th St
15th St
14th St
13th St
E 12th St
E 11th St
E 10th St
E 9th St
E 8th St
E 7th St
7th St
6th St
5th St
4th St
3rd St
2nd St
E 1st St
W 1st St
W 8th St
W 10th St
E Canal St
W Canal St
W Arnold Ln
W Dewey Ln
Arnold Ln
Dewey Ln
Lovers Ln
Catalina Ln
Beverly Ln
Carmel Dr
Union Ave
Brown St
Gray St
Mayflower Rd
Zuni Dr
Alamogordo Dr
Wagoner Ave
Lavelle Rd
Winterhaven Rd
Matthews
Forsyth Rd
Bidwell
Moonlight Ln
Alamotero Ln
George St
Mc Nutt Ave
Mesa Verde Ranch Rd
Red Arroyo Dr
Mesa Village Dr
Chihuahua Rd
Charlie Lee Memorial Relief Rte
Eddy Dr
Mill Rd
Railroad Ave
Grant St
Rosedale Ave
McDonald Rd
Cotton Ave
Quail Trl
Lemin Ave
Basswood Dr
Cordova
Trawood Ave
Driftwood Ave
Fernwood Ave
Lawrence Blvd
Indiana Ave
Michigan Ave
N New York Ave
New York Ave
Maryland Ave
Texas Ave
Alaska Ave
Iowa Ave
Utah Ave
Puerto Rico Ave
Hawaii Ave
Cuba Ave
Washington Ave
Jefferson Ave
Roosevelt Ave
Monroe Ave
Adams Ave
Spruce Ave
Maple Dr
Hubbard Dr
Corte del Sol
College Ave
Lamar Cir
Arizona Ave
Cornell Ave
Pecan Dr
Mission Cir
Fairway Trl
Pinon Dr
American Way
Park Ave
Juniper Dr
Rockwood
N Scenic Dr
Crescent Dr
Mesa Ln
Unicorn Ln
la Quinta
State Rte 2001
el Dorado
Los Robles
del Cerro
del Sur
Aspen Dr
Hopi Trl
Hendrix Ave
McKinney Ave
Scenic Pl
Bellamah Dr
Telles Ave
Abbott Ave
Bonnell Dr
Ridgecrest Dr
Zia Ave
Sunglow Ave
Sundial Ave
Sunshine Ave
Sundown Ave
Jackson Ave
Wilson Ave
Tiger Dr
Oregon Ave
Dale Scott Ave
Ave Amigos
Moonglow Ave
Arapaho Trl
Montwood Ct
San Carlos St
Azalia St
Magnolia St
Mimosa Ave
la Cueva
el Nido Dr
San Miguel St
Gill St
S Canyon Rd
Ocotillo Ln
A-024
A-095
Ridge Ln
Reynosa Dr
San Simon Dr
Wood Loop
Brentwood Dr
High Sierra Dr
Fayne Ln
Glacier Dr
Chaco
Gila
Dooley St
Hobby Dr
Aero Loop
27th St
26th St
25th St
24th St
23rd St
19th St
18th St
15th St
14th St
13th St
E 12th St
E 11th St
E 10th St
E 9th St
E 8th St
E 7th St
7th St
6th St
5th St
4th St
3rd St
2nd St
E 1st St
W 1st St
W 8th St
W 10th St
E Canal St
W Canal St
W Arnold Ln
W Dewey Ln
Arnold Ln
Dewey Ln
Lovers Ln
Catalina Ln
Beverly Ln
Carmel Dr
Union Ave
Twilight Dr
Raincloud Dr
Marble Canyon Dr
Marble Top Dr
Jeane Ct
Adobe Ranch Trl
Loma Vista Dr
Canyon Draw
Belknap Dr
Canyon Pl
Pueblo del Sol
Pueblo del Luna
Las Lomas
Salida del Sol
Hermoso el Sol
Kerry Ave
Panorama Blvd
Mars Ave
Mercury Ave
Kingston Dr
Zuni Dr
Mayflower Rd
Brown St
Gray St
Lavelle Rd
Winterhaven Rd
Wagoner Ave
el Paso Dr

NM House: Current Districts

Artesia

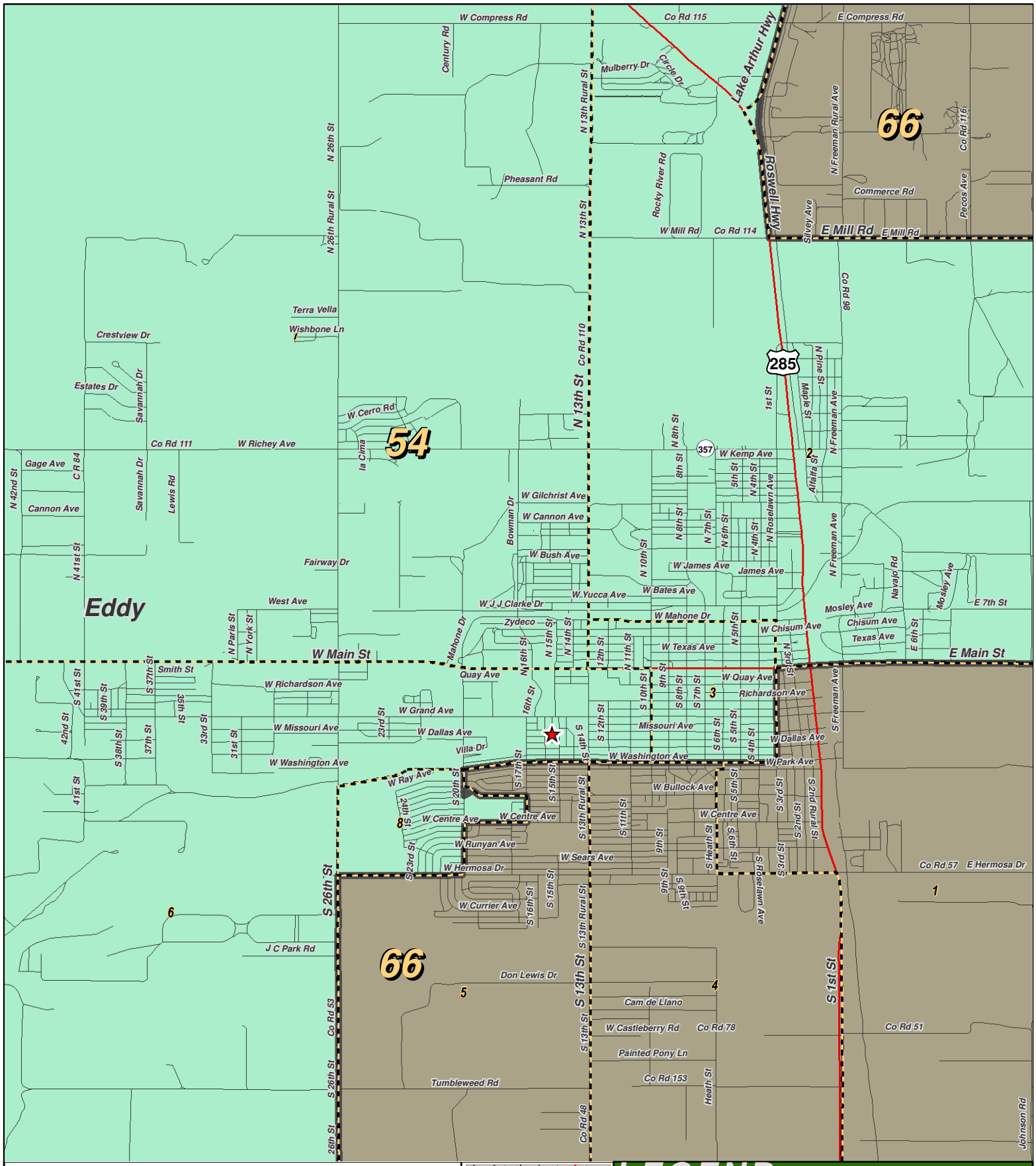

0 0.5 1 Miles

RESEARCH & POLLING INC

For the New Mexico Legislative Council Service

N

NEW MEXICO

LEGEND *Created: July 12, 2011*

Rivers

Counties

Interstate

US Highway

State Highway

Research & Polling, Inc. distributes this map assuming no liability for any errors, omissions, or inaccuracies in the information provided regardless of the cause in reliance upon any maps.

NM House: Current Districts

Aztec

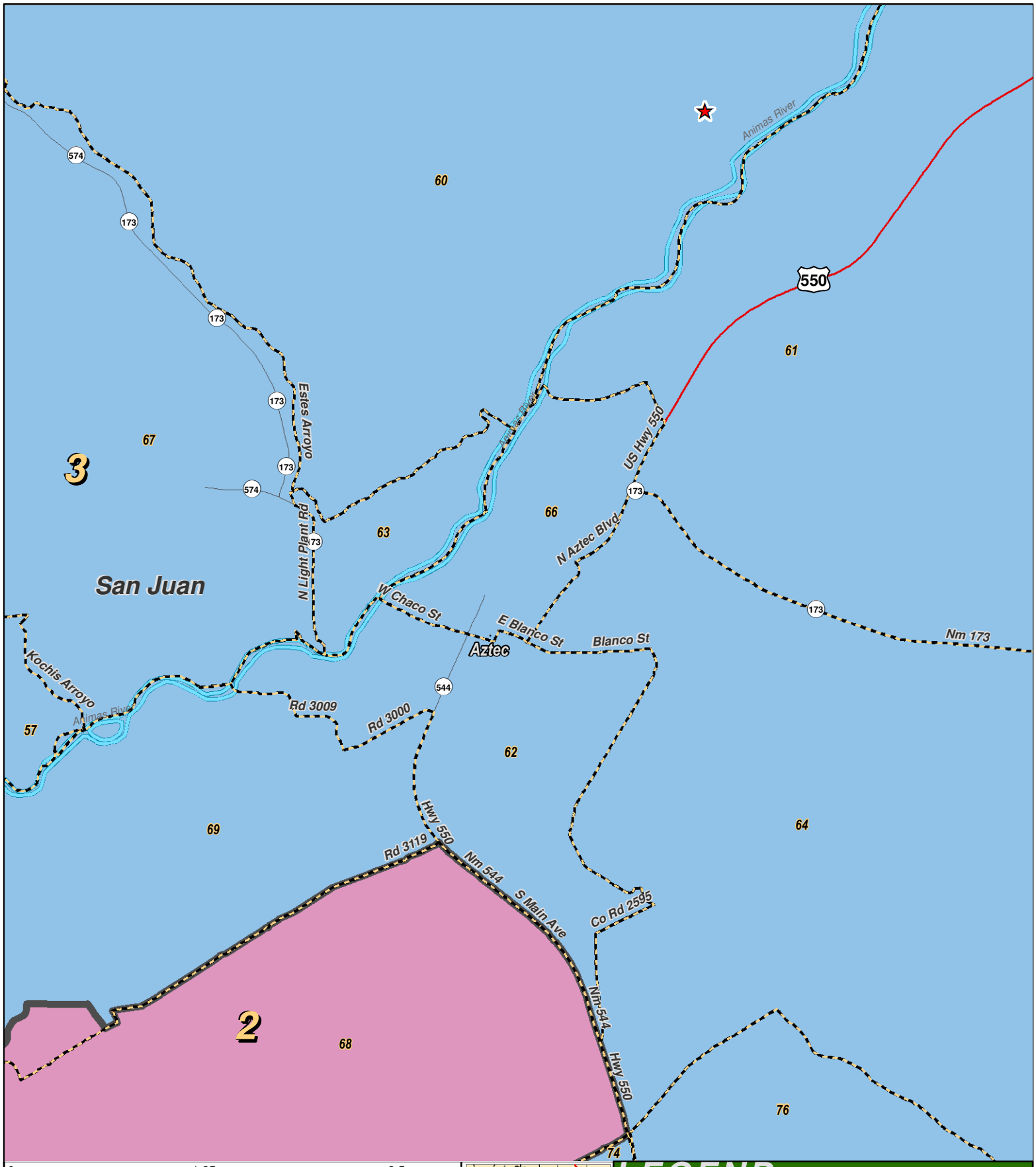

0 1.25 2.5 Miles

N

RESEARCH & POLLING INC

For the New Mexico Legislative Council Service

NEW MEXICO

LEGEND *Created: July 12, 2011*

Rivers
Counties
Interstate
US Highway
State Highway

Research & Polling, Inc. distributes this map assuming no liability for any errors, omissions, or inaccuracies in the information provided regardless of the cause in reliance upon any maps.

NM House: Current Districts

Bayard/Hurley

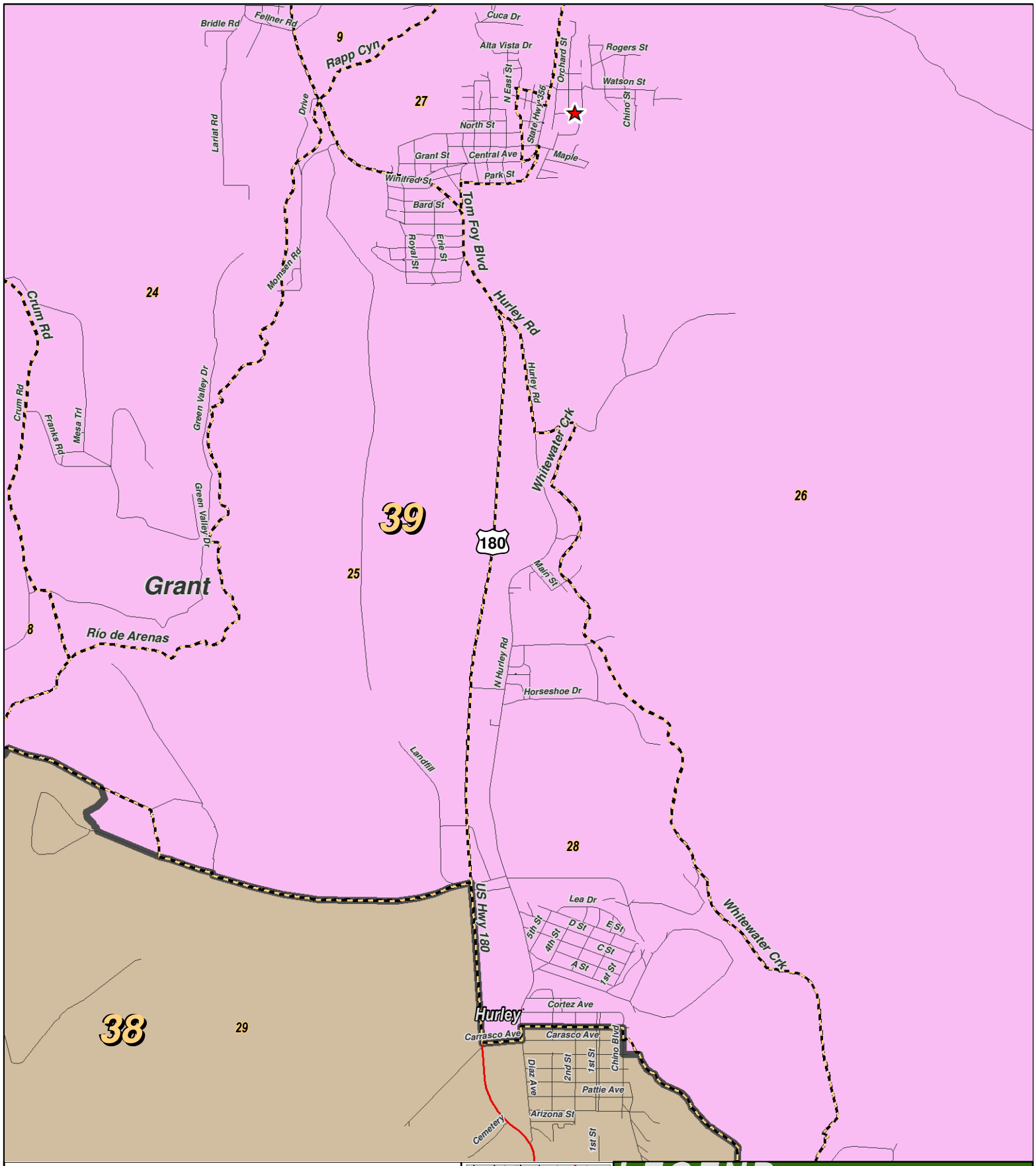

NM House: Current Districts

Belen

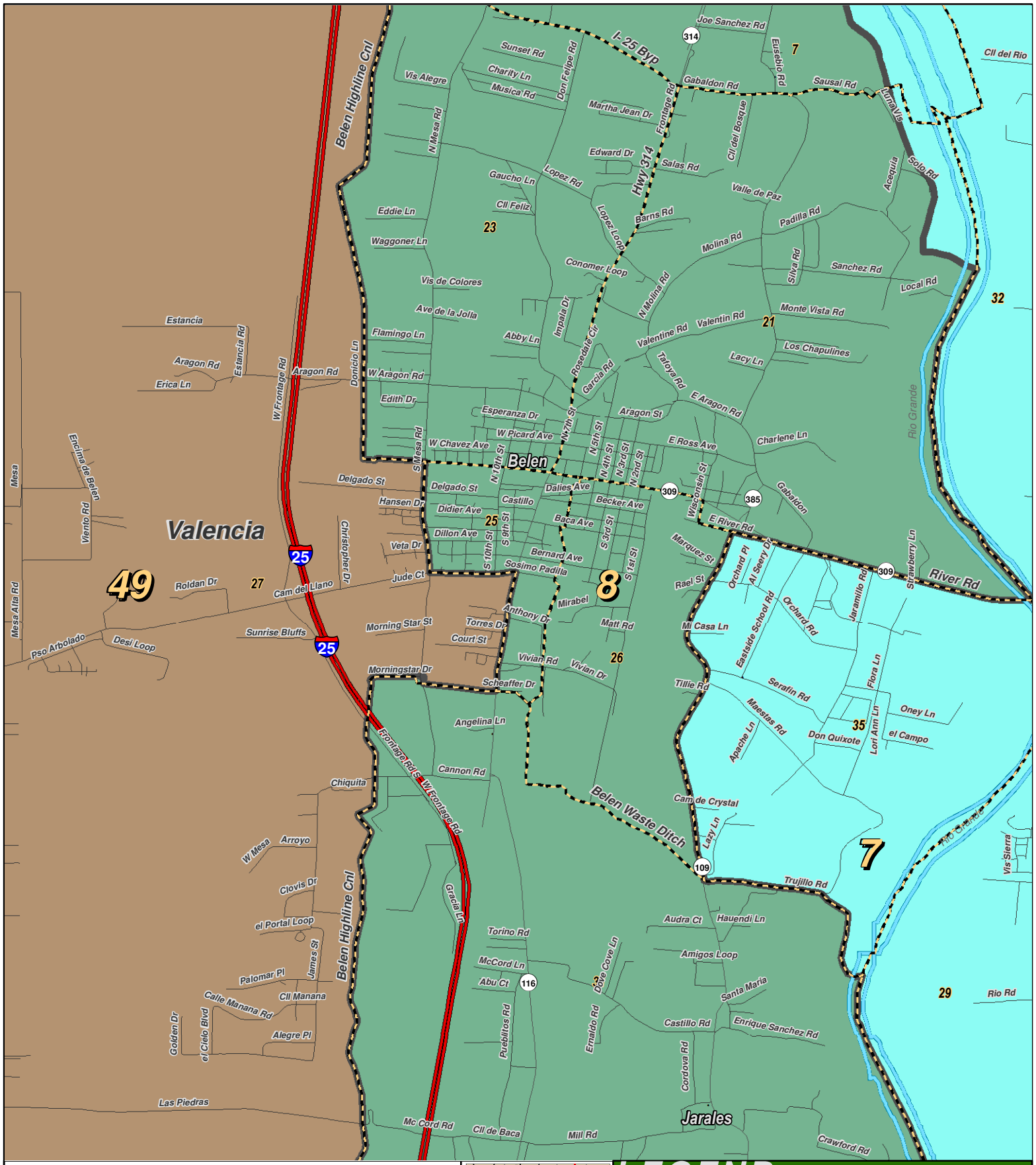

0 1 2 Miles

N

Research & Polling Inc

For the New Mexico Legislative Council Service

NEW MEXICO

LEGEND

Created: July 12, 2011

- Rivers
- Counties
- Interstate
- US Highway
- State Highway

Research & Polling, Inc. distributes this map assuming no liability for any errors, omissions, or inaccuracies in the information provided regardless of the cause in reliance upon any maps.

NM House: Current Districts

Bernalillo

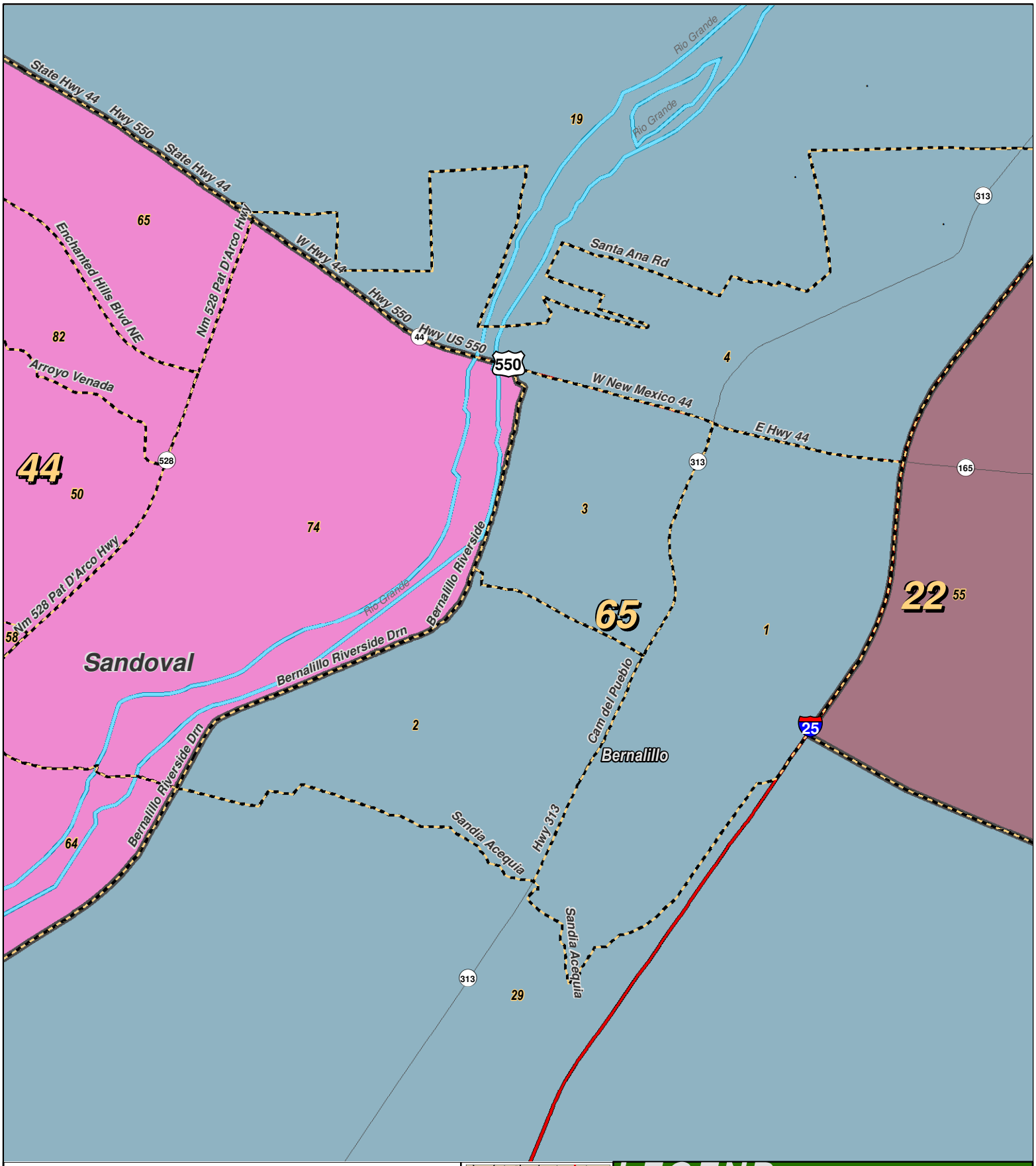

0 0.5 1 Miles

RESEARCH & POLLING INC

For the New Mexico Legislative Council Service

N

NEW MEXICO

LEGEND *Created: July 12, 2011*

Rivers
Counties
Interstate
US Highway
State Highway

Research & Polling, Inc. distributes this map assuming no liability for any errors, omissions, or inaccuracies in the information provided regardless of the cause in reliance upon any maps.

NM House: Current Districts

Bloomfield

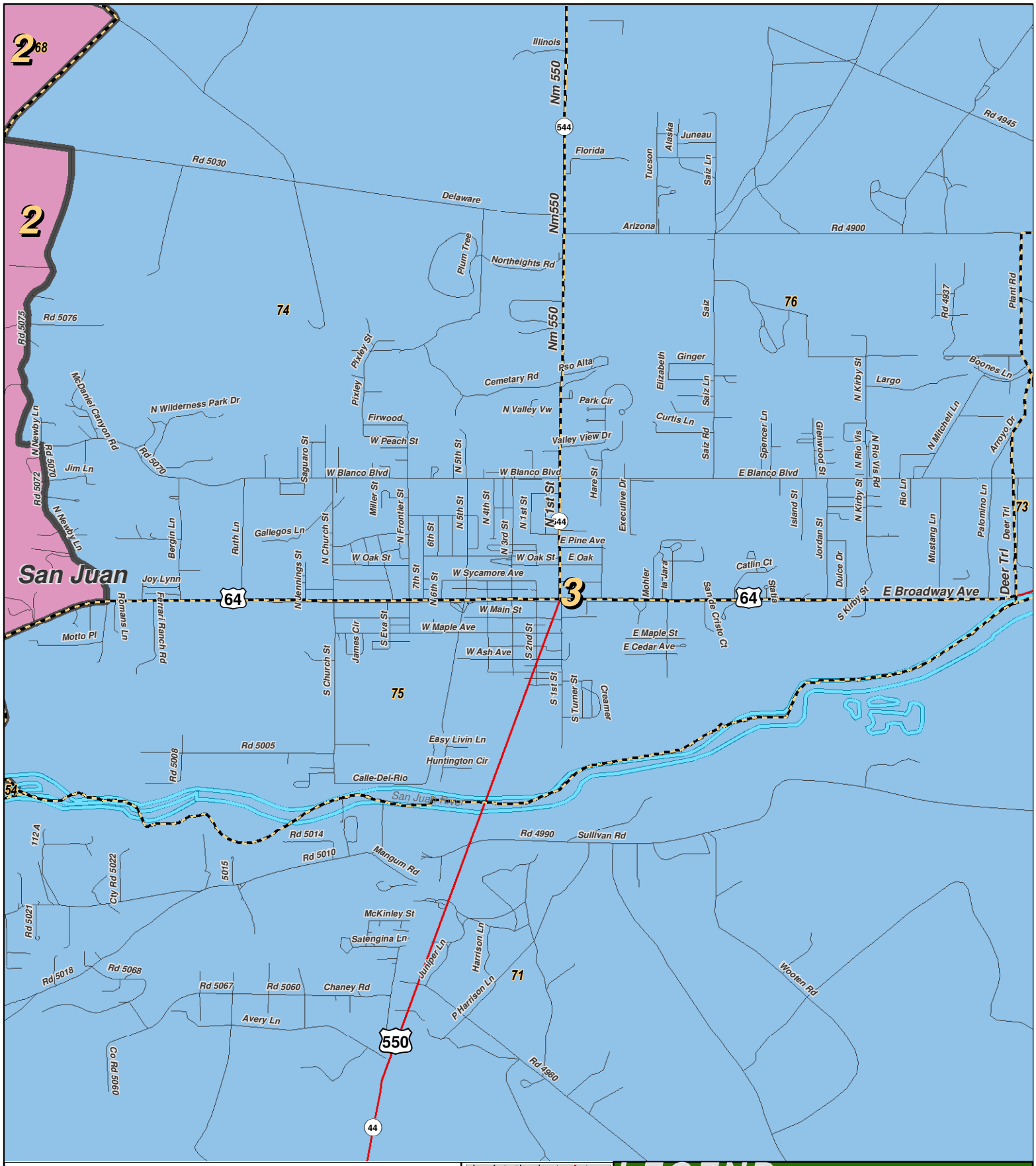

0 0.5 1 Miles

RESEARCH & POLLING INC

For the New Mexico Legislative Council Service

N

NEW MEXICO

LEGEND

Created: July 12, 2011

Rivers

Counties

Interstate

US Highway

State Highway

Research & Polling, Inc. distributes this map assuming no liability for any errors, omissions, or inaccuracies in the information provided regardless of the cause in reliance upon any maps.

NM House: Current Districts

Carlsbad

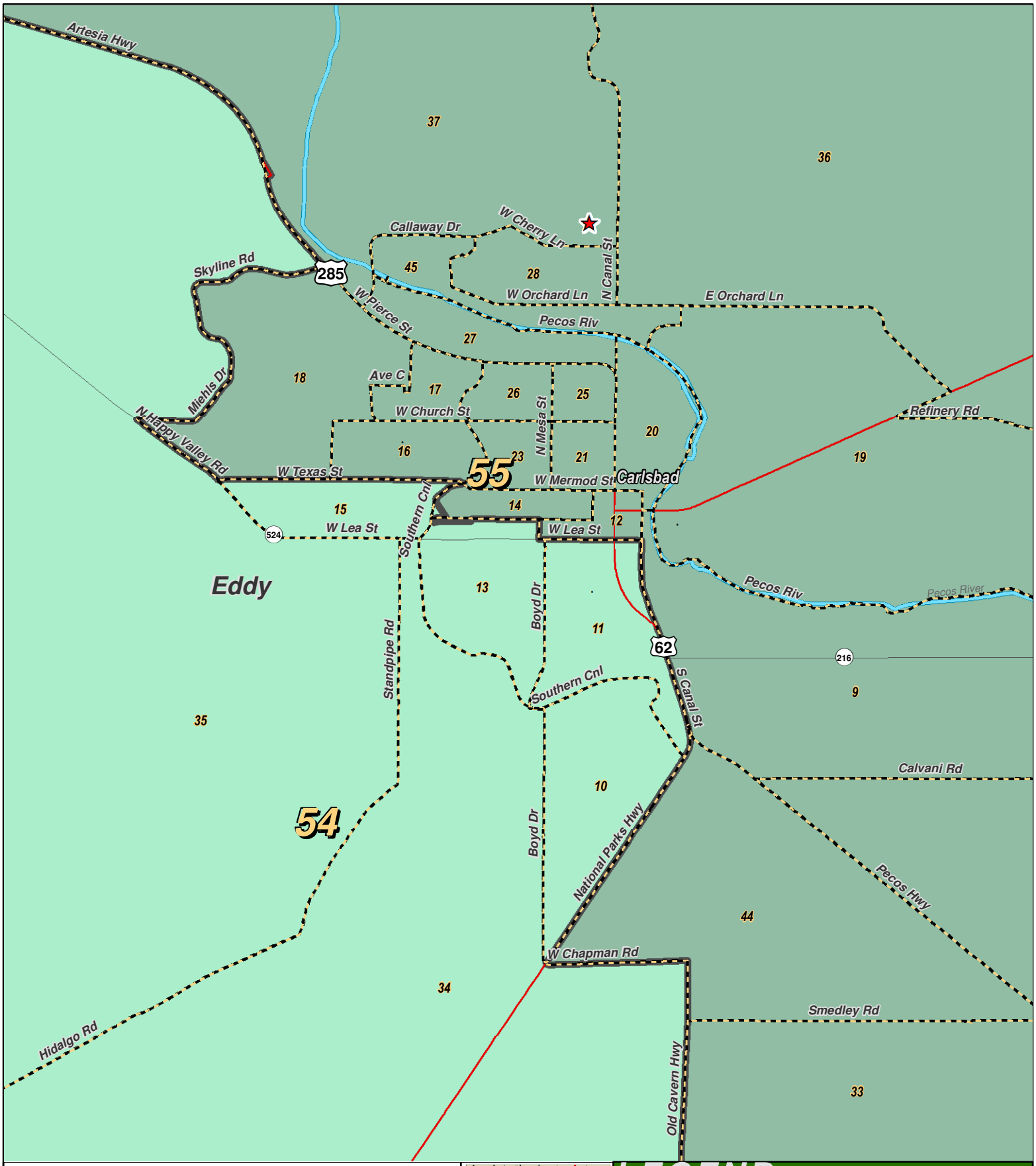

0 1.5 3 Miles

RESEARCH & POLLING INC

For the New Mexico Legislative Council Service

NEW MEXICO

LEGEND *Created: July 12, 2011*

Rivers
Counties
Interstate
US Highway
State Highway

Research & Polling, Inc. distributes this map assuming no liability for any errors, omissions, or inaccuracies in the information provided regardless of the cause in reliance upon any maps.

NM House: Current Districts

Clovis

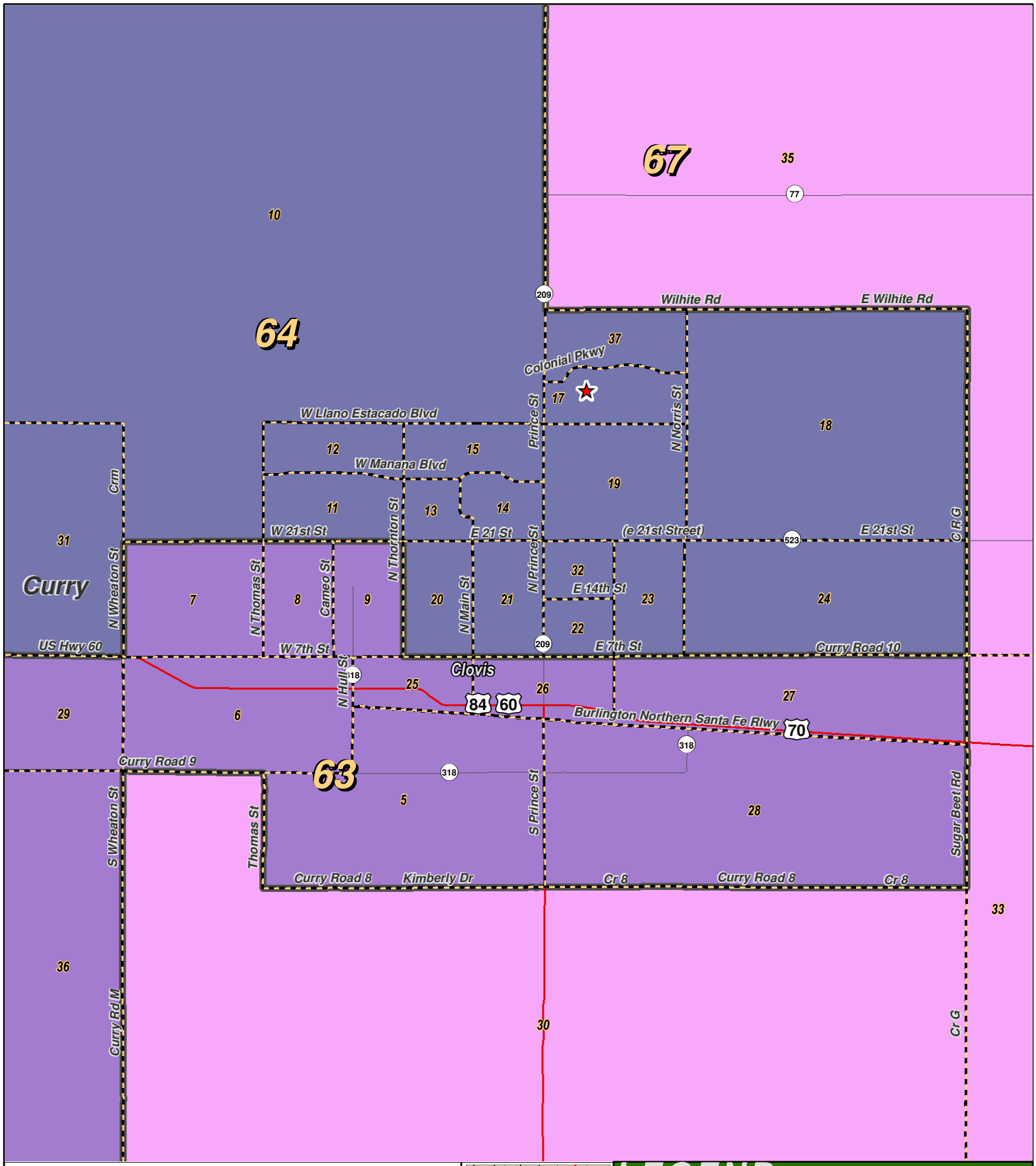

0 1.5 3 Miles

RESEARCH & POLLING INC

For the New Mexico
Legislative Council Service

N

LEGEND

Created: July 12, 2011

- Rivers
- Counties
- Interstate
- US Highway
- State Highway

Research & Polling, Inc. distributes this map assuming no liability for any errors, omissions, or inaccuracies in the information provided regardless of the cause in reliance upon any maps.

NM House: Current Districts

Corrales

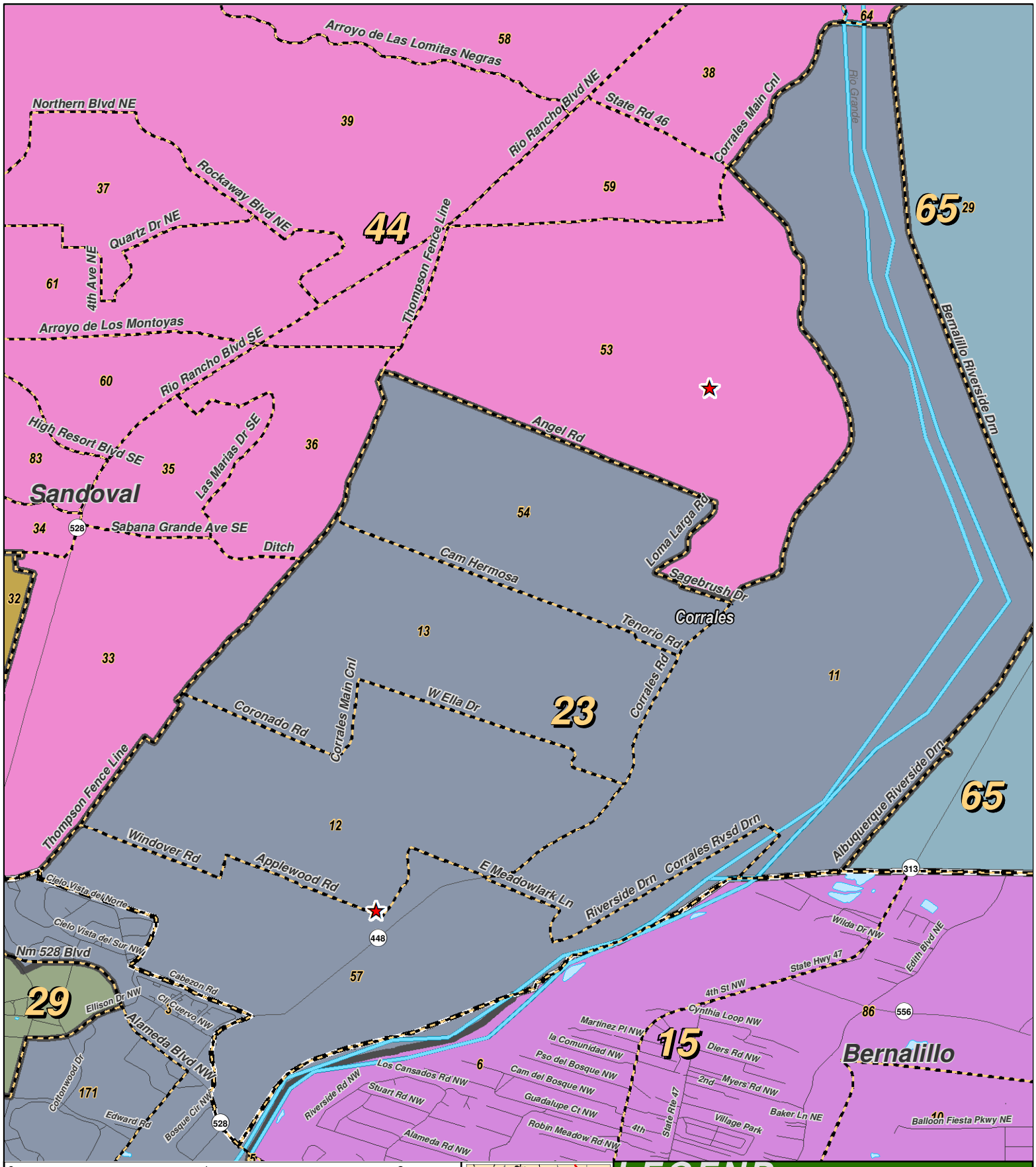

0 1 2 Miles

N

RESEARCH & POLLING INC

For the New Mexico Legislative Council Service

LEGEND

Created: July 12, 2011

- Rivers
- Counties
- Interstate
- US Highway
- State Highway

Research & Polling, Inc. distributes this map assuming no liability for any errors, omissions, or inaccuracies in the information provided regardless of the cause in reliance upon any maps.

NM House: Current Districts

Española

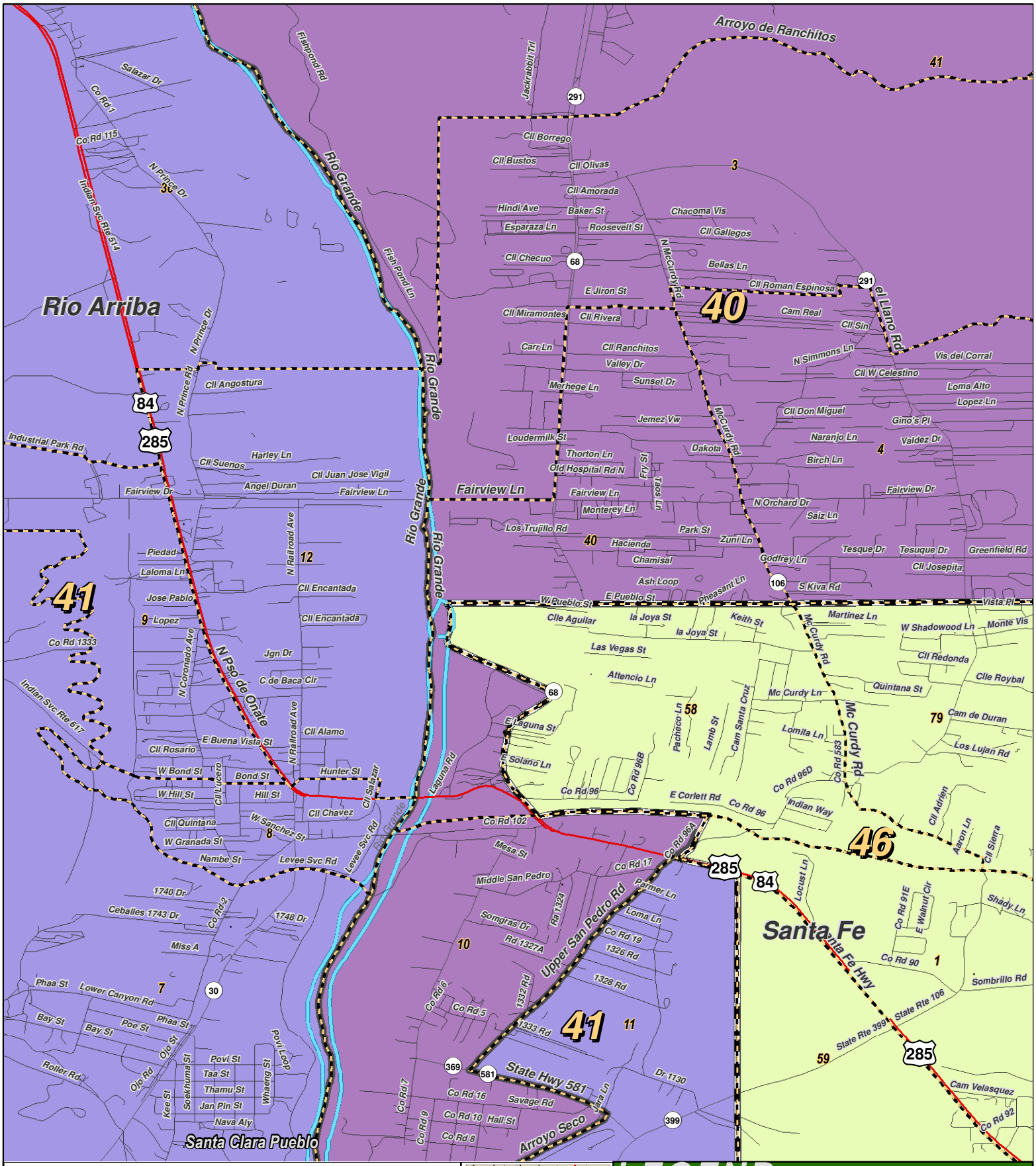

NM House: Current Districts

Farmington

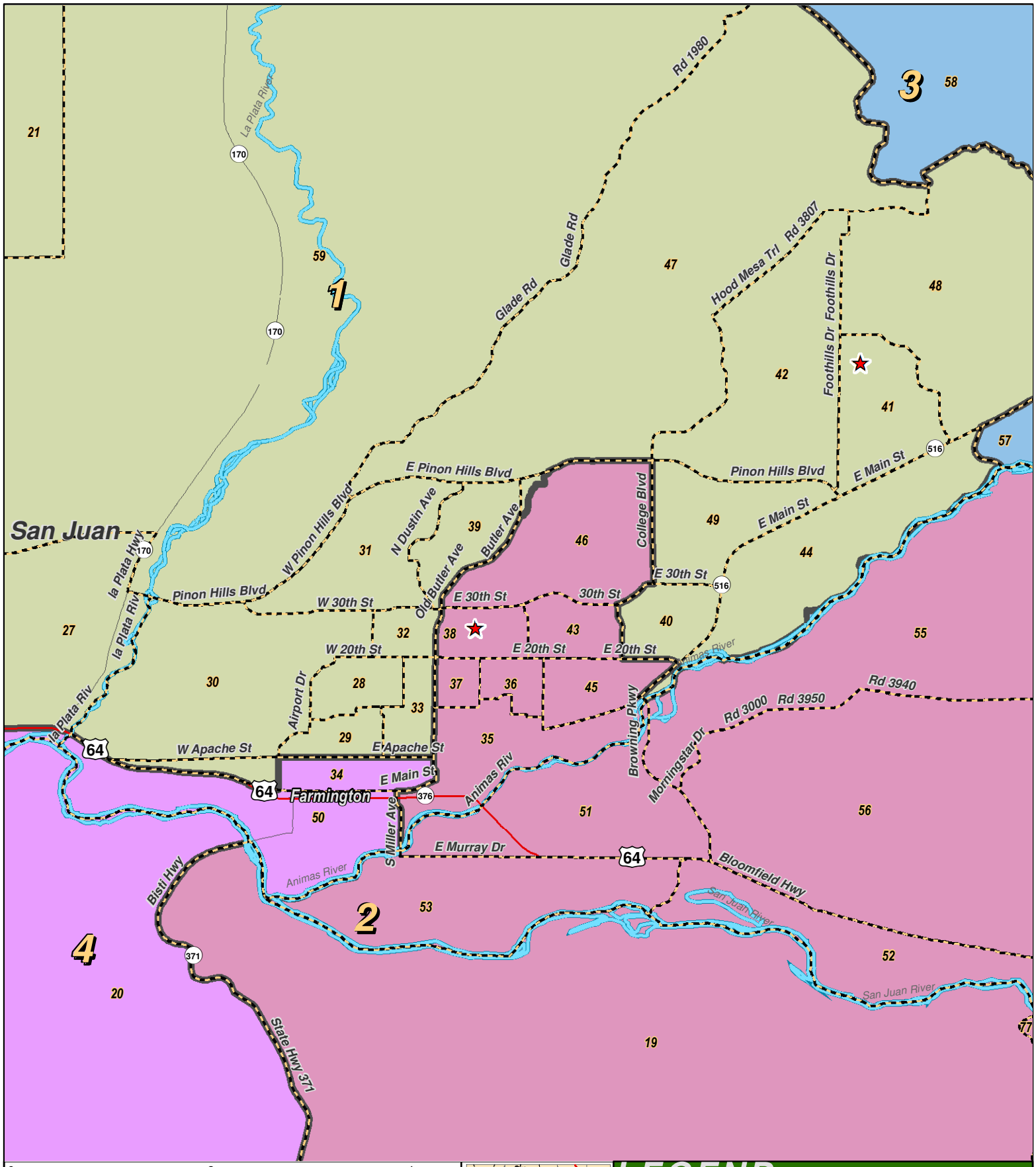

0 2 4 Miles

RESEARCH & POLLING INC

For the New Mexico Legislative Council Service

NEW MEXICO

LEGEND

Created: July 12, 2011

Rivers
Counties
Interstate
US Highway
State Highway

Research & Polling, Inc. distributes this map assuming no liability for any errors, omissions, or inaccuracies in the information provided regardless of the cause in reliance upon any maps.

NM House: Current Districts

Gallup

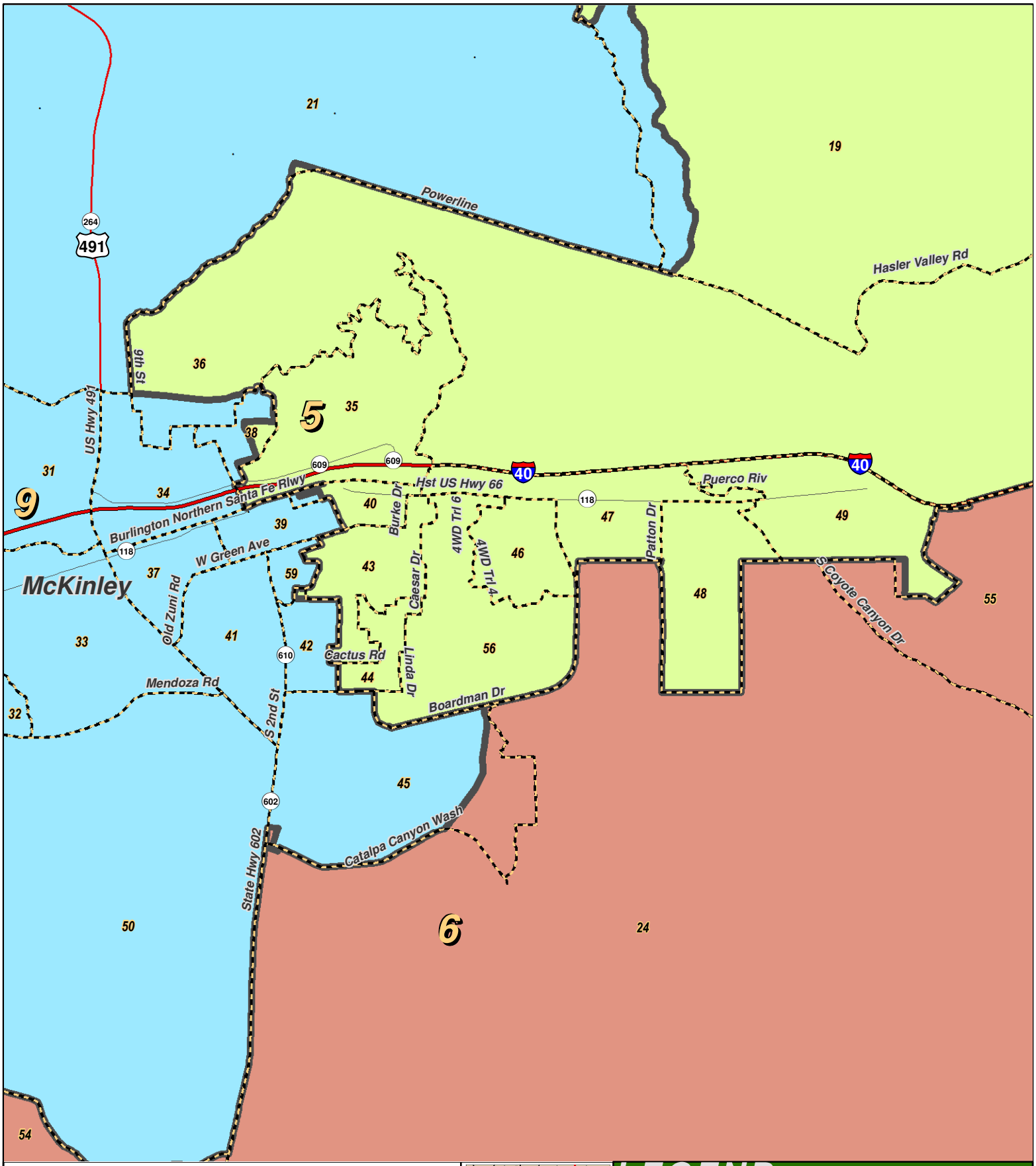

0 1.5 3 Miles

RESEARCH & POLLING INC

For the New Mexico Legislative Council Service

N

NEW MEXICO

LEGEND *Created: July 12, 2011*

Rivers

Counties

Interstate

US Highway

State Highway

Research & Polling, Inc. distributes this map assuming no liability for any errors, omissions, or inaccuracies in the information provided regardless of the cause in reliance upon any maps.

NM House: Current Districts

Grants/Milan

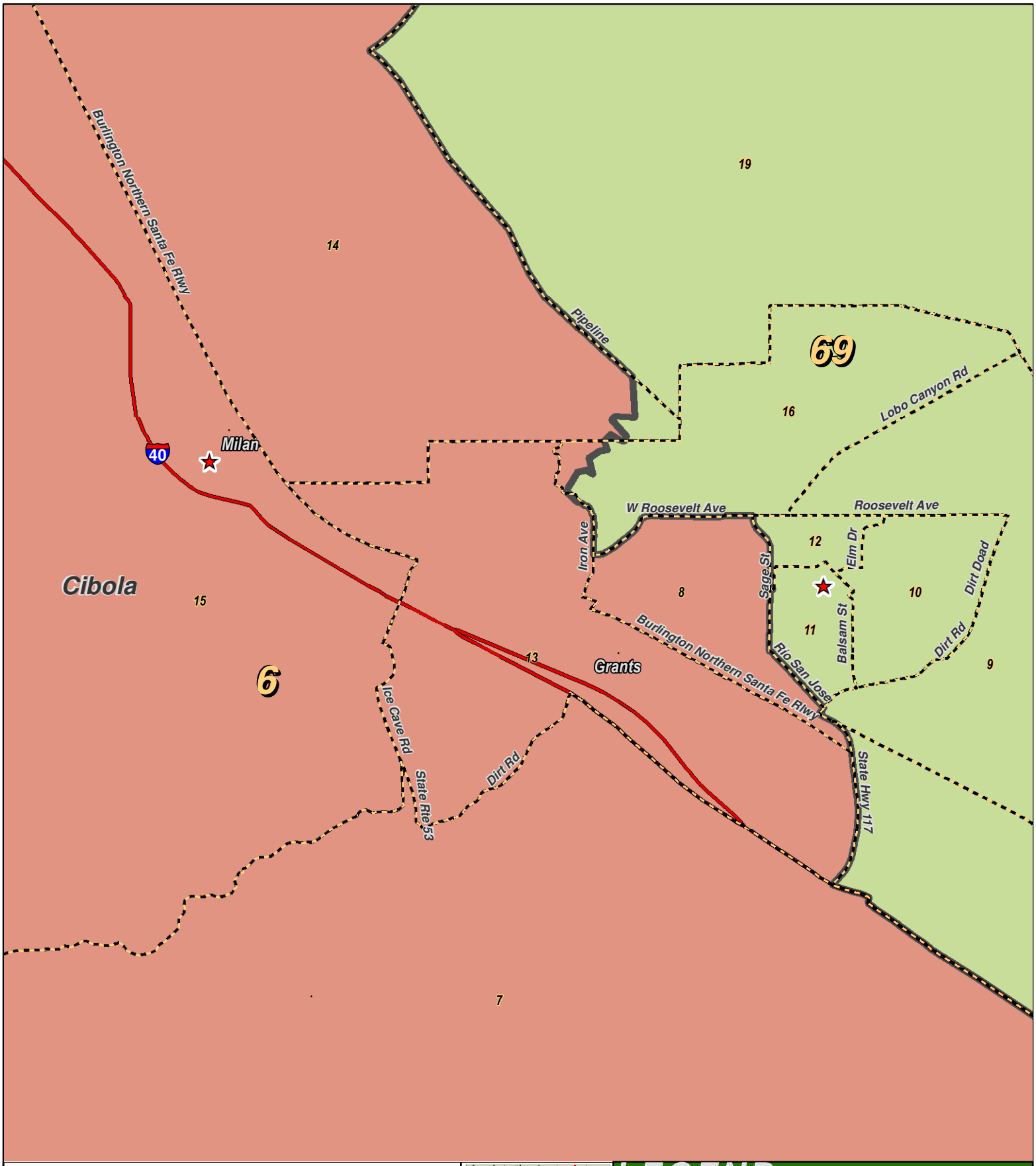

0 1.5 3 Mil

RESEARCH & POLLING INC

For the New Mexico Legislative Council Service

N

NEW MEXICO

LEGEND *Created: July 12, 2011*

Rivers

Counties

Interstate

US Highway

State Highway

Research & Polling, Inc. distributes this map assuming no liability for any errors, omissions, or inaccuracies in the information provided regardless of the cause in reliance upon any maps.

NM House: Current Districts

Hobbs

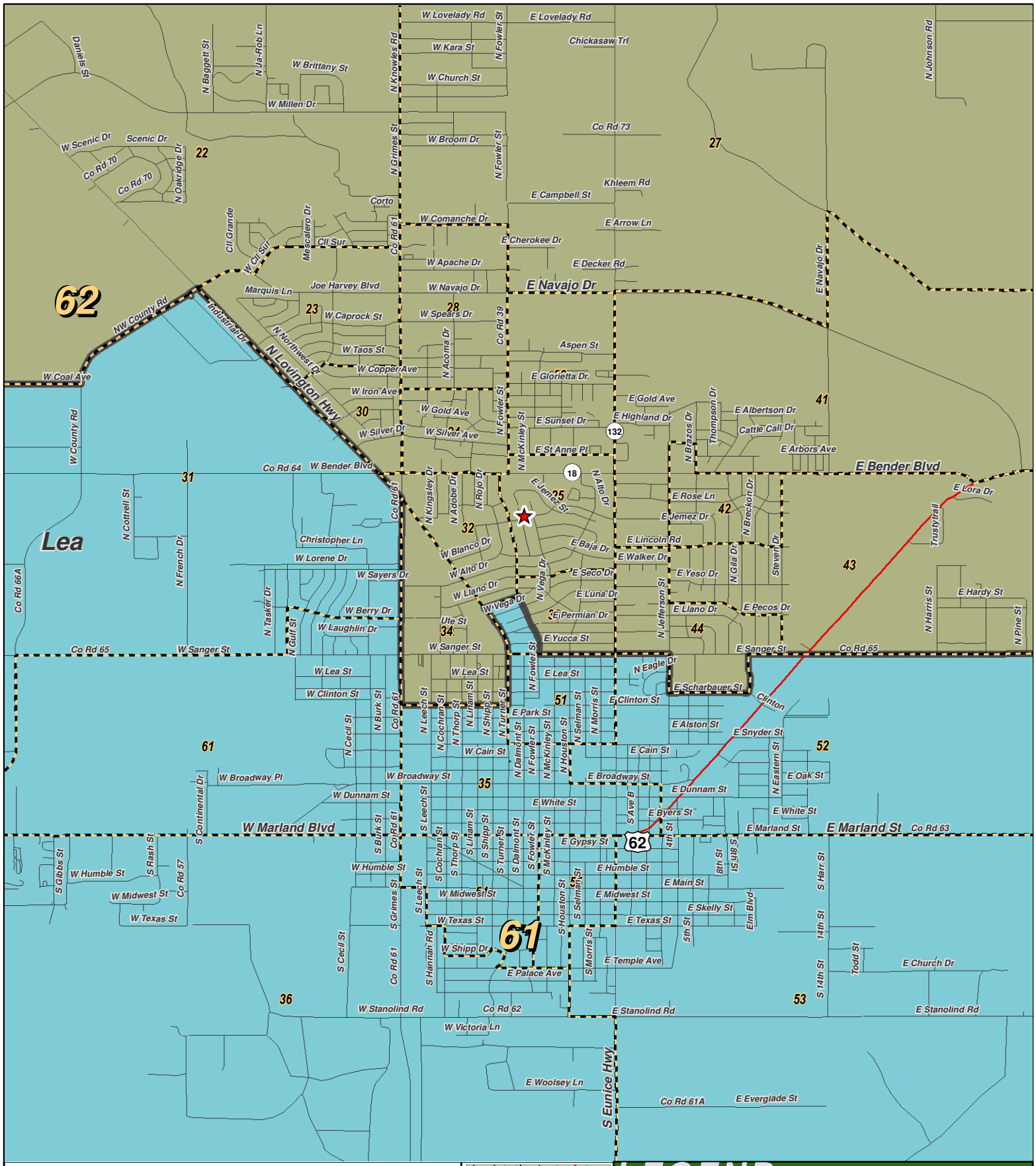

0 1 2 Miles

RESEARCH & POLLING INC

For the New Mexico Legislative Council Service

N

NEW MEXICO

LEGEND

Created: July 12, 2011

Rivers

Counties

Interstate

US Highway

State Highway

Research & Polling, Inc. distributes this map assuming no liability for any errors, omissions, or inaccuracies in the information provided regardless of the cause in reliance upon any maps.

NM House: Current Districts

Las Cruces

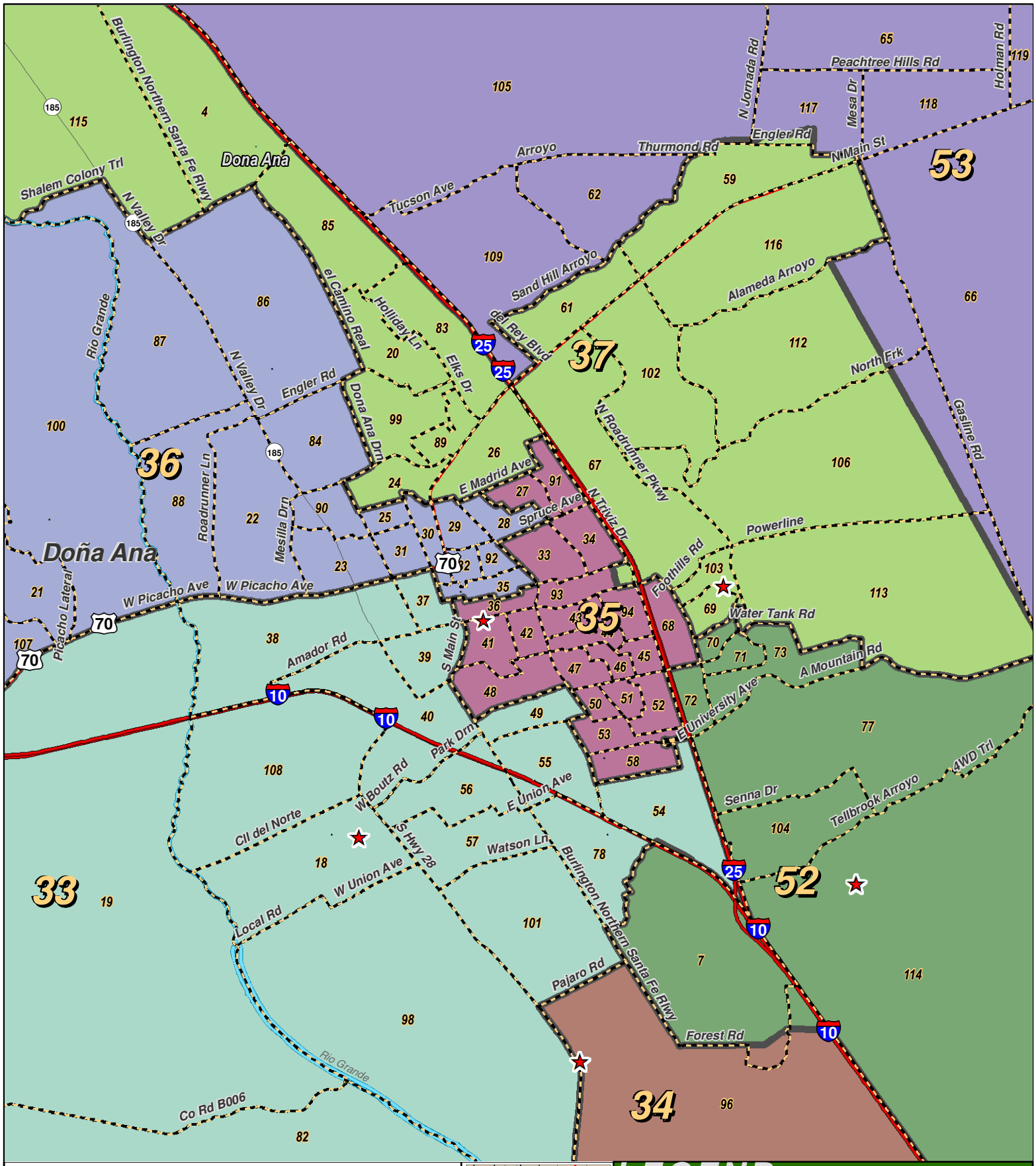

0 2.5 5 Miles

RESEARCH & POLLING INC

For the New Mexico Legislative Council Service

N

NEW MEXICO

LEGEND

Created: July 12, 2011

Rivers

Counties

Interstate

US Highway

State Highway

Research & Polling, Inc. distributes this map assuming no liability for any errors, omissions, or inaccuracies in the information provided regardless of the cause in reliance upon any maps.

NM House: Current Districts

Los Alamos/White Rock

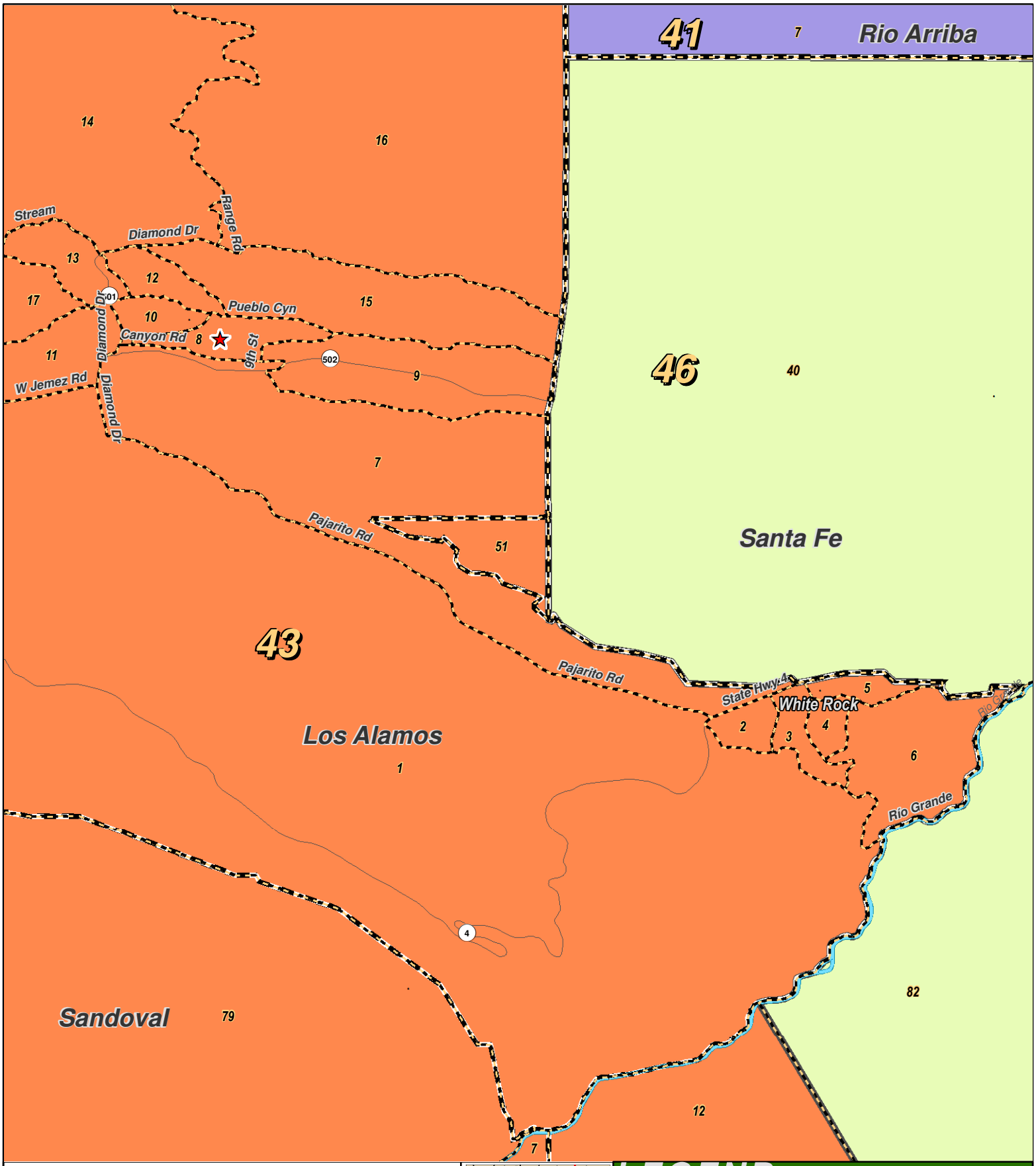

0 2 4 Miles

RESEARCH & POLLING INC

For the New Mexico Legislative Council Service

N

LEGEND

Created: July 12, 2011

Rivers
Counties
Interstate
US Highway
State Highway

Research & Polling, Inc. distributes this map assuming no liability for any errors, omissions, or inaccuracies in the information provided regardless of the cause in reliance upon any maps.

NM House: Current Districts

Los Lunas

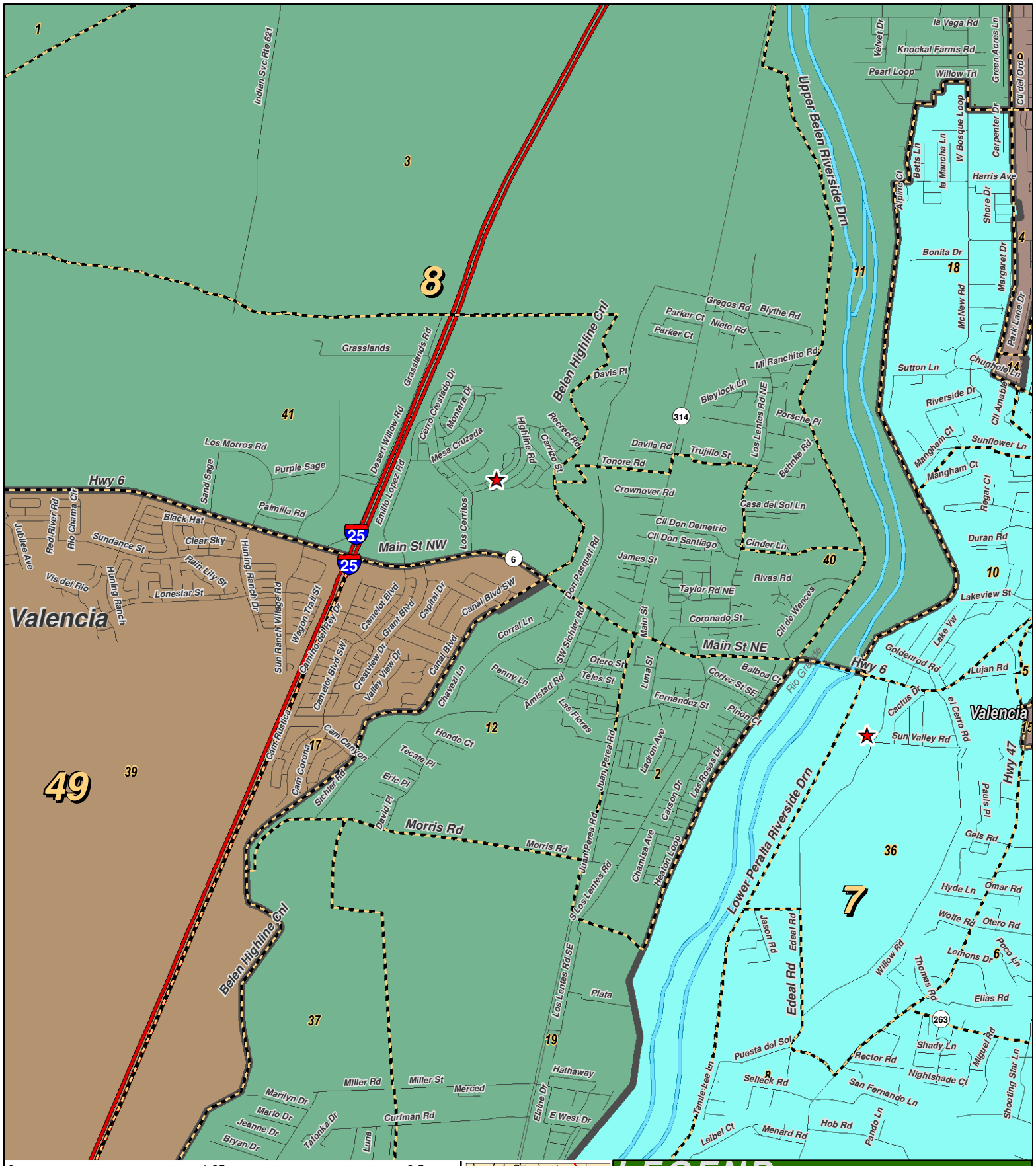

NM House: Current Districts

Lovington

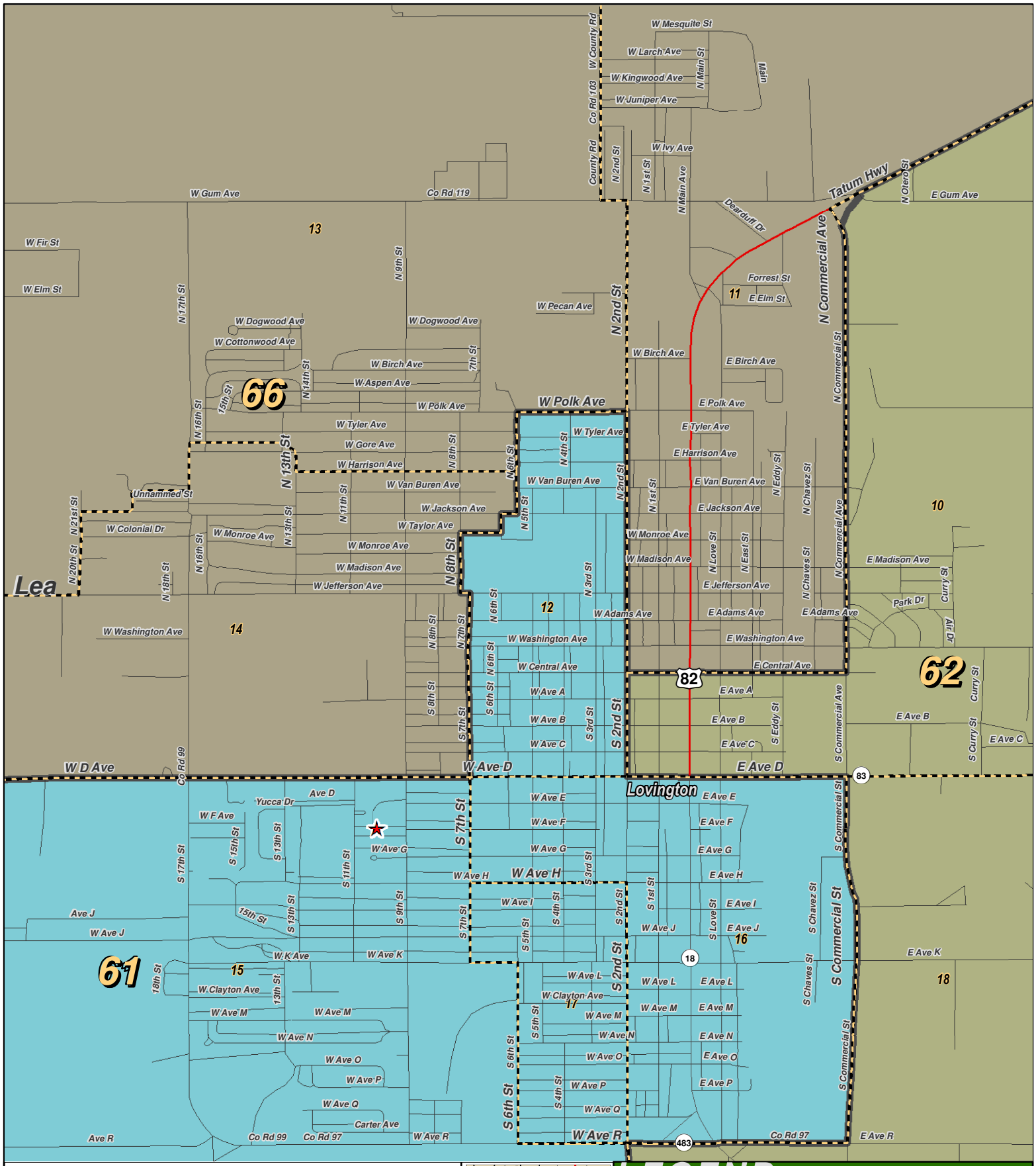

NM House: Current Districts

Portales

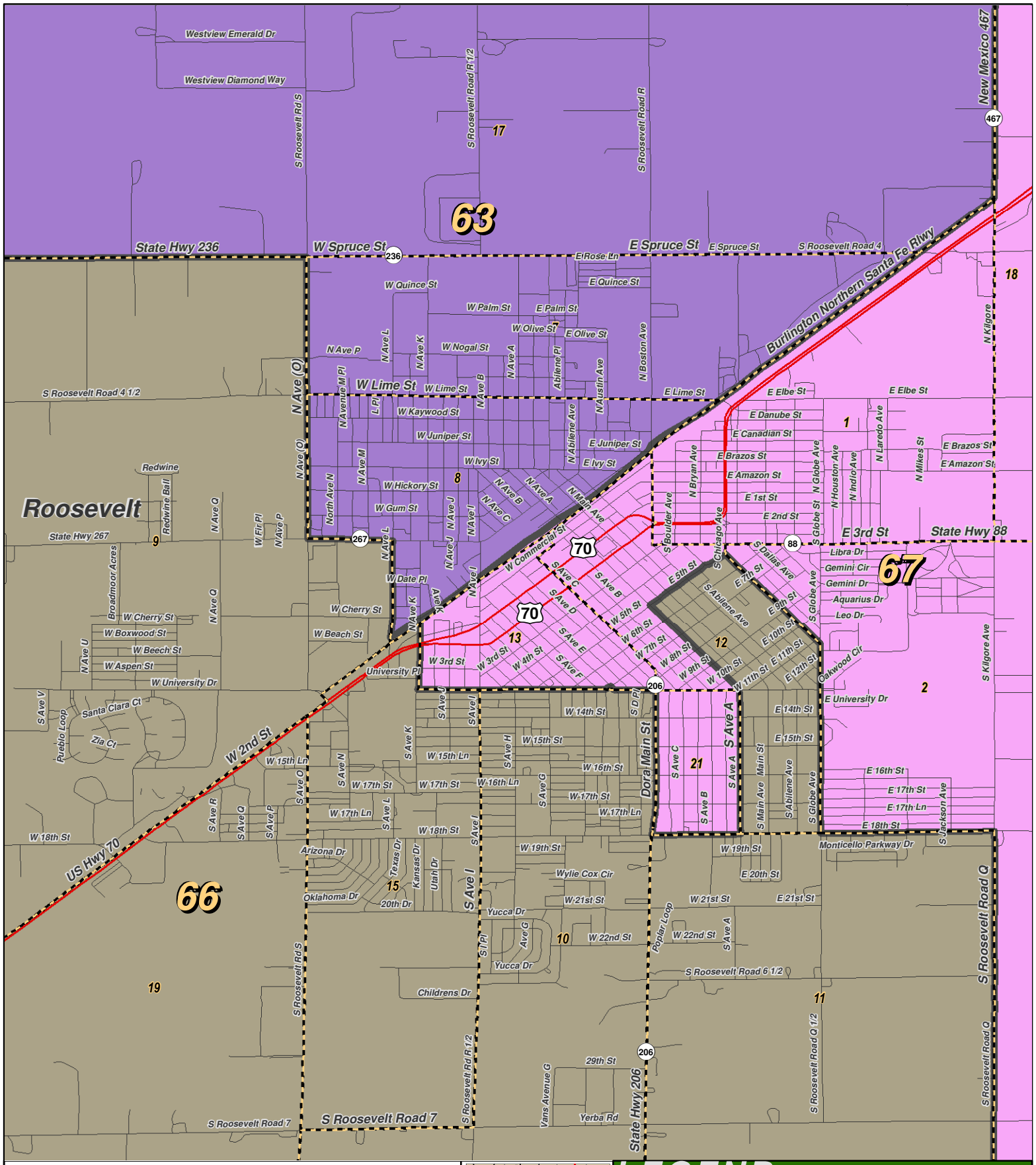

NM House: Current Districts

Western Rio Arriba County

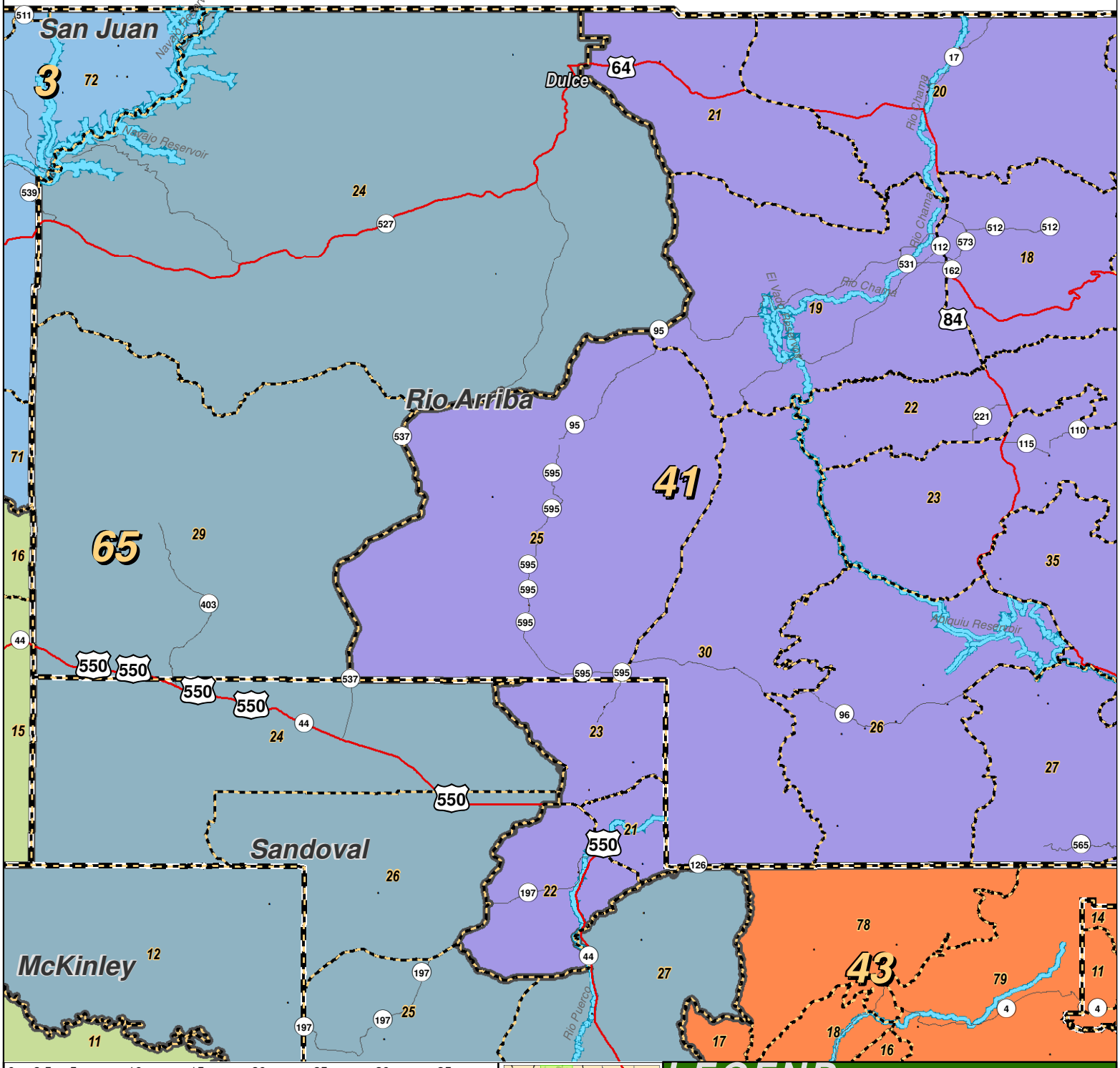

0 2.5 5 10 15 20 25 30 35 Miles

RESEARCH & POLLING INC

For the New Mexico Legislative Council Service

N

NEW MEXICO

LEGEND

Created: July 12, 2011

- Precincts
- Rivers
- Counties
- Interstate
- US Highway
- State Highway

Research & Polling, Inc. distributes this map assuming no liability for any errors, omissions, or inaccuracies in the information provided regardless of the cause in reliance upon any maps.

NM House: Current Districts

Rio Rancho

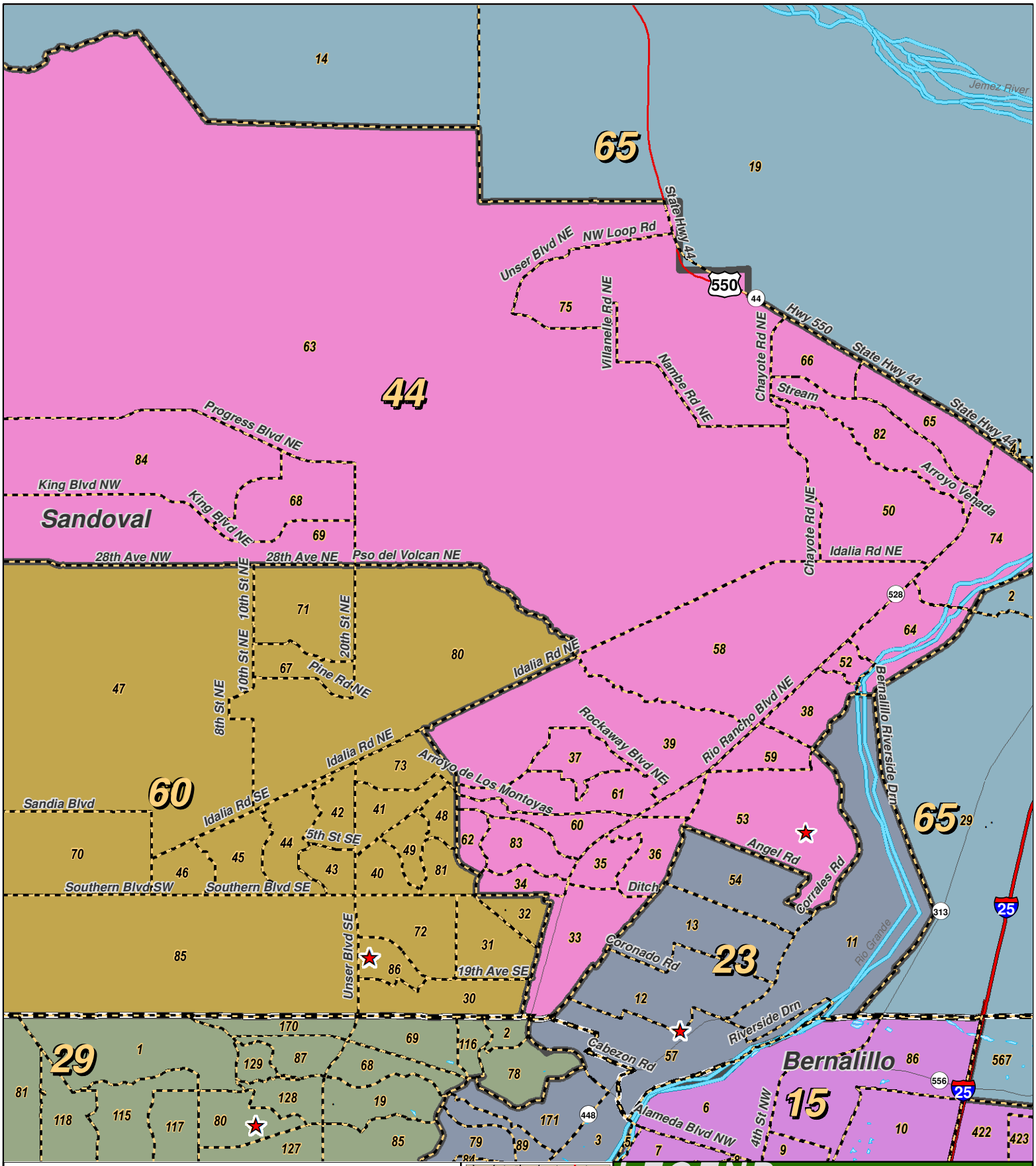

0 2.5 5 Miles

RESEARCH & POLLING INC

For the New Mexico Legislative Council Service

NEW MEXICO

LEGEND

Created: July 12, 2011

Rivers
Counties
Interstate
US Highway
State Highway

Research & Polling, Inc. distributes this map assuming no liability for any errors, omissions, or inaccuracies in the information provided regardless of the cause in reliance upon any maps.

NM House: Current Districts

Roswell

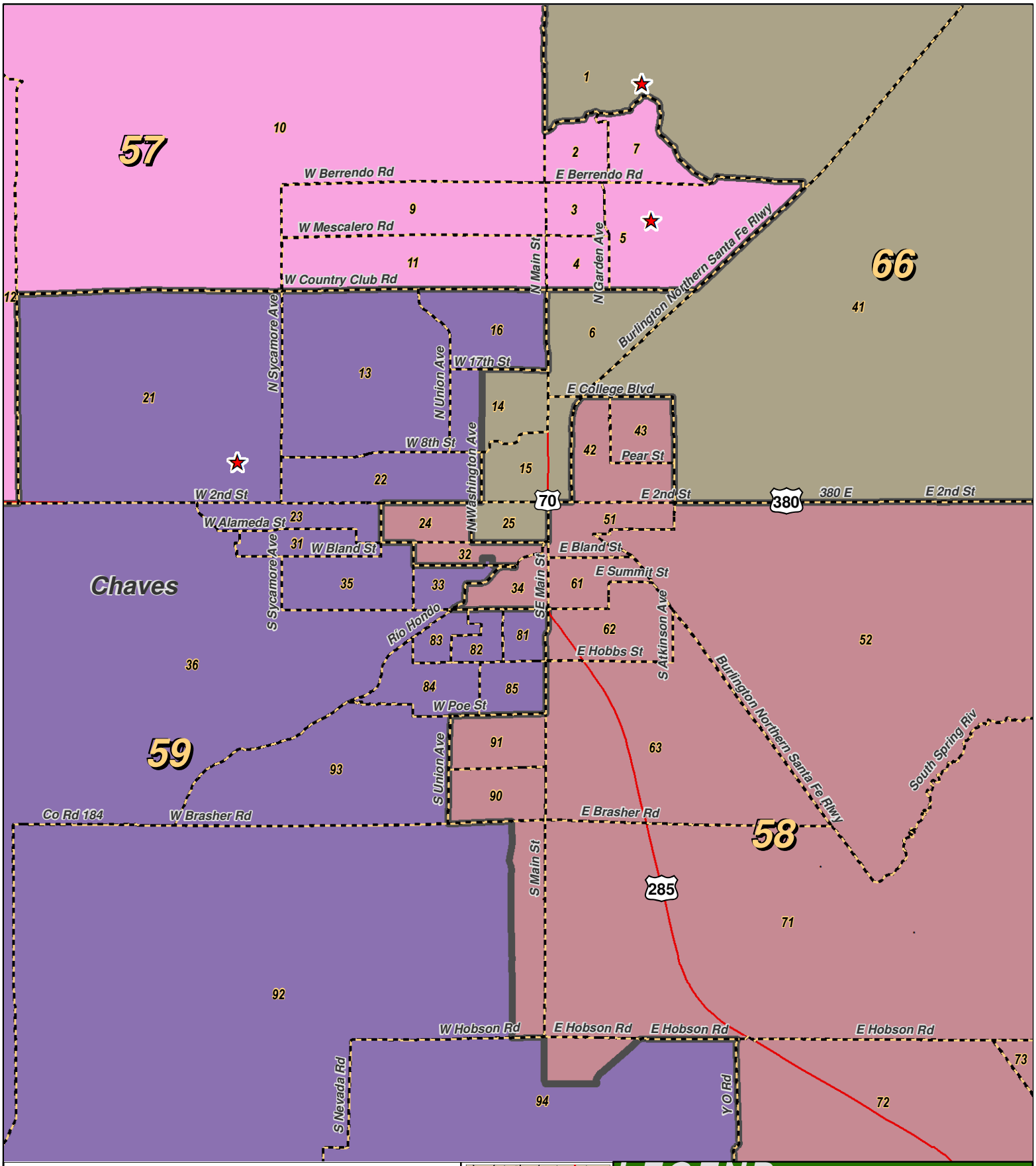

0 2 4 Mile

RESEARCH & POLLING INC

For the New Mexico Legislative Council Service

N

LEGEND

Created: July 12, 2011

- Rivers
- Counties
- Interstate
- US Highway
- State Highway

Research & Polling, Inc. distributes this map assuming no liability for any errors, omissions, or inaccuracies in the information provided regardless of the cause in reliance upon any maps.

NM House: Current Districts

Ruidoso Area

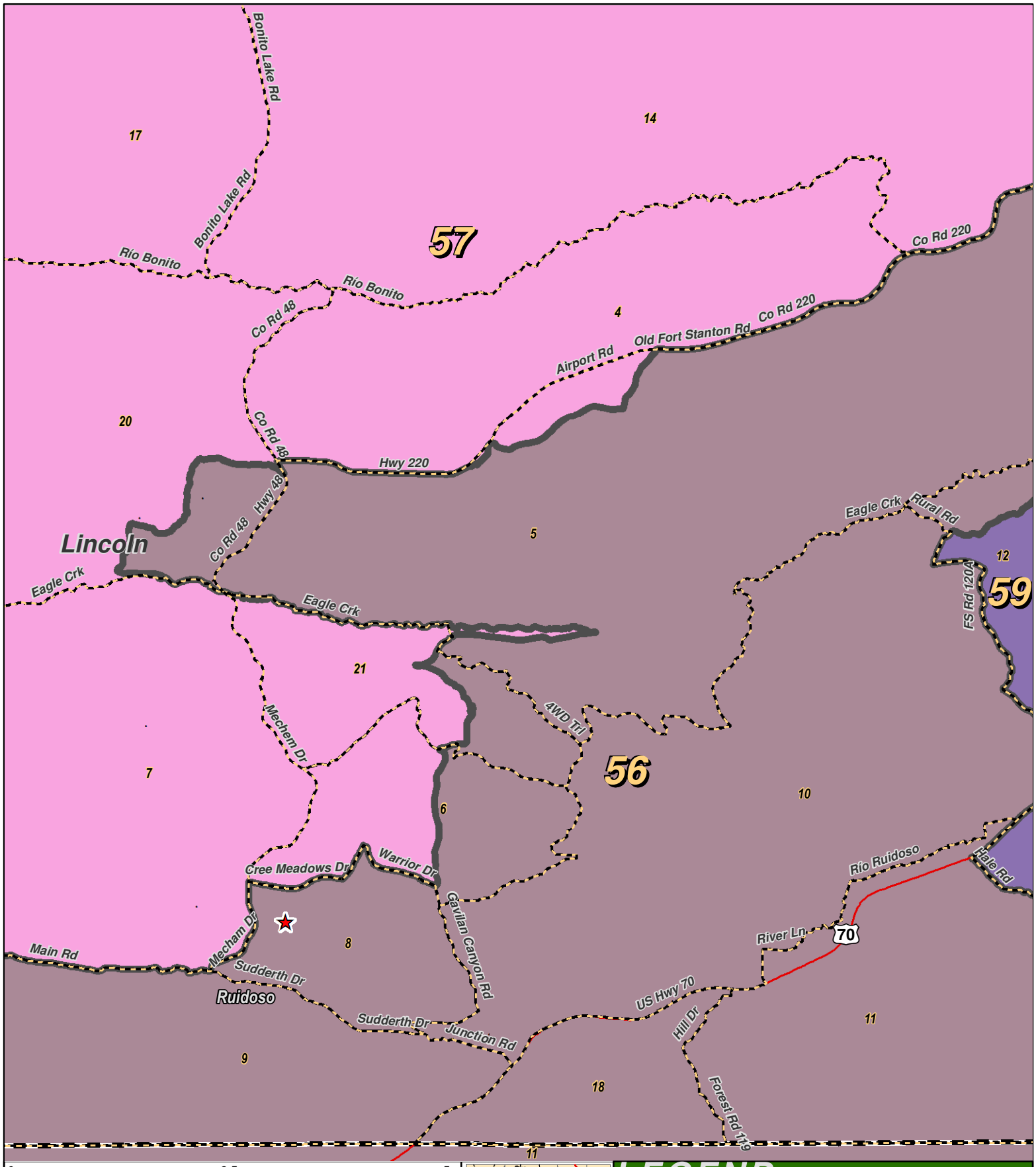

0 2.5 5 M

RESEARCH & POLLING INC

For the New Mexico
Legislative Council Service

N

NEW MEXICO

LEGEND

Created: July 12, 2011

Rivers
Counties
Interstate
US Highway
State Highway

Research & Polling, Inc. distributes this map assuming no liability for any errors, omissions, or inaccuracies in the information provided regardless of the cause in reliance upon any maps.

NM House: Current Districts

Sandoval County

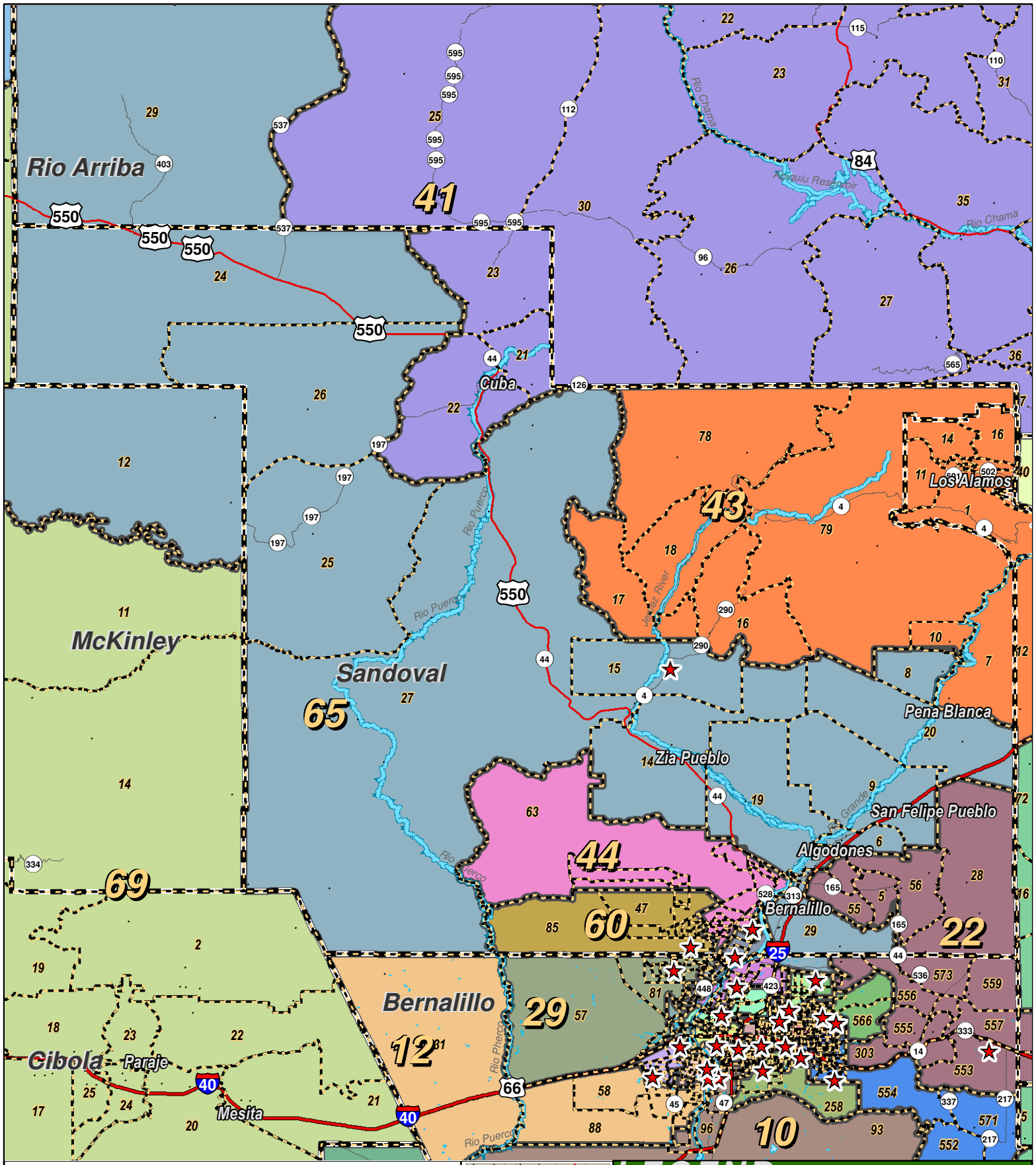

0 2.5 5 10 15 20 25 30 35 40 Miles

RESEARCH & POLLING INC

For the New Mexico Legislative Council Service

N

NEW MEXICO

LEGEND

Created: July 13, 2011

- Precincts
- Rivers
- Counties
- Interstate
- US Highway
- State Highway

Research & Polling, Inc. distributes this map assuming no liability for any errors, omissions, or inaccuracies in the information provided regardless of the cause in reliance upon any maps.

NM House: Current Districts

Santa Fe

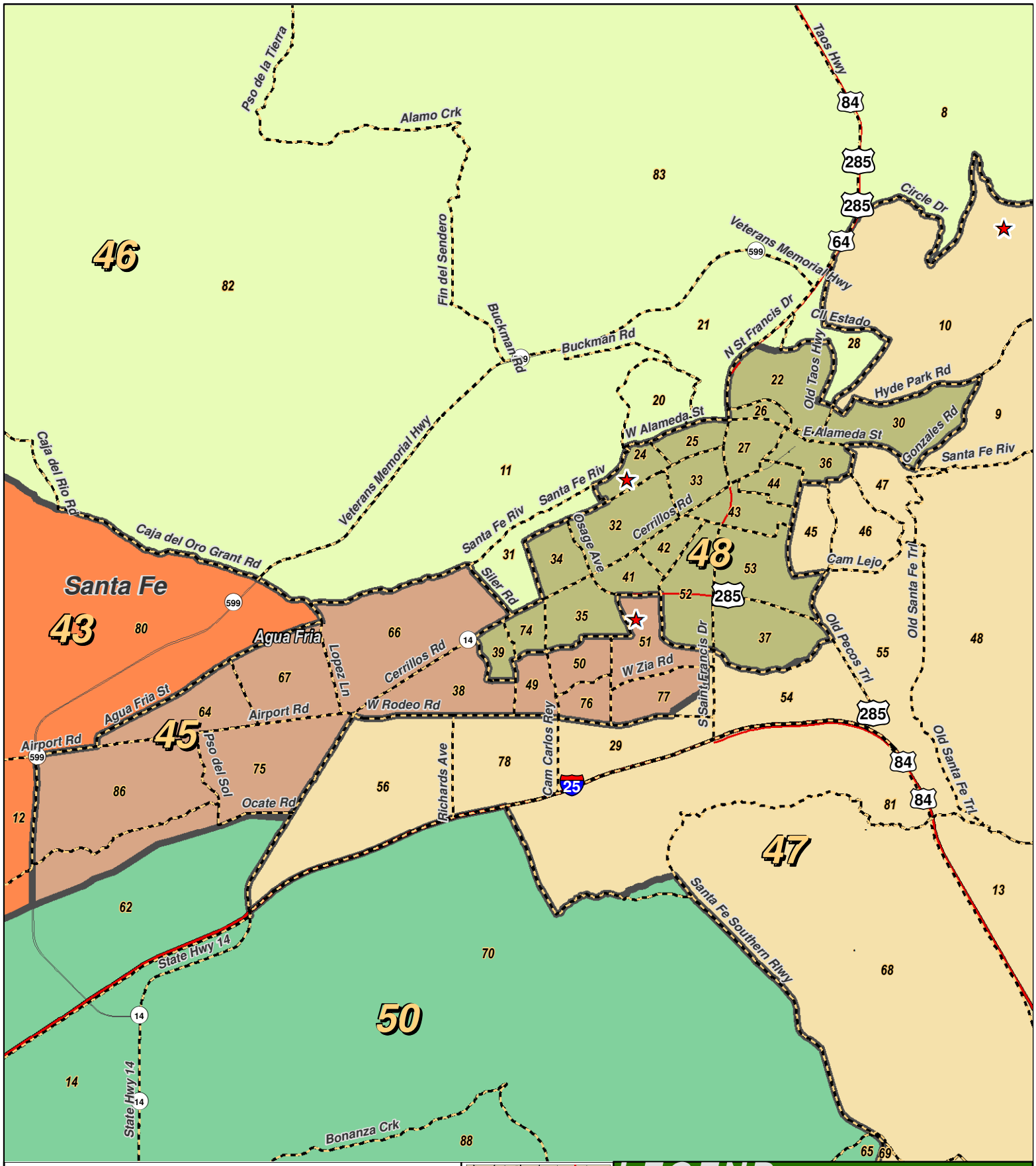

0 2.5 5 Mile

RESEARCH & POLLING INC

For the New Mexico Legislative Council Service

NEW MEXICO

LEGEND

Created: July 12, 2011

Rivers
Counties
Interstate
US Highway
State Highway

Research & Polling, Inc. distributes this map assuming no liability for any errors, omissions, or inaccuracies in the information provided regardless of the cause in reliance upon any maps.

NM House: Current Districts

Santa Rosa

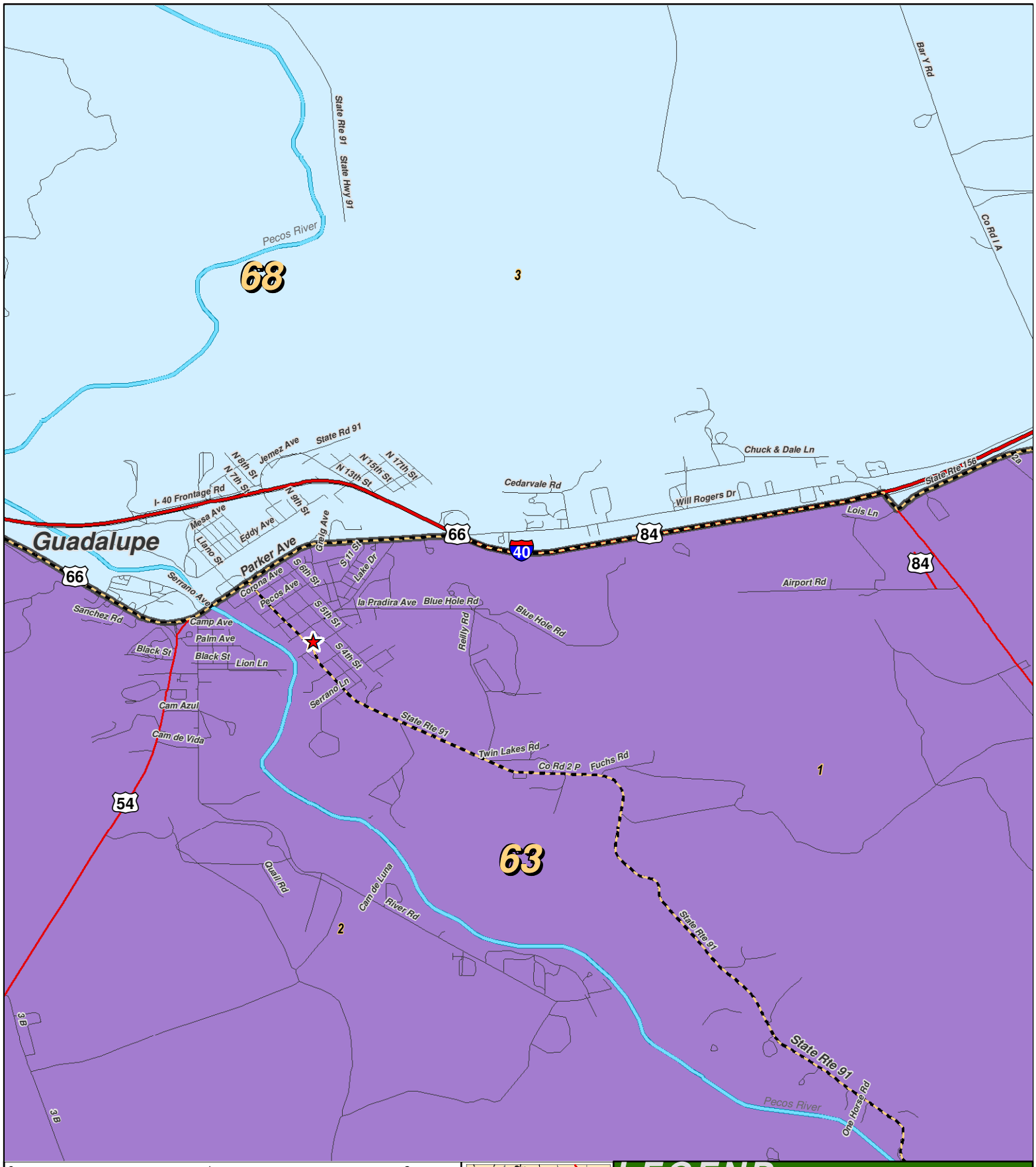

0 1 2 Miles

RESEARCH & POLLING INC

For the New Mexico Legislative Council Service

N

NEW MEXICO

LEGEND

Created: July 12, 2011

Rivers
Counties
Interstate
US Highway
State Highway

Research & Polling, Inc. distributes this map assuming no liability for any errors, omissions, or inaccuracies in the information provided regardless of the cause in reliance upon any maps.

NM House: Current Districts

Silver City

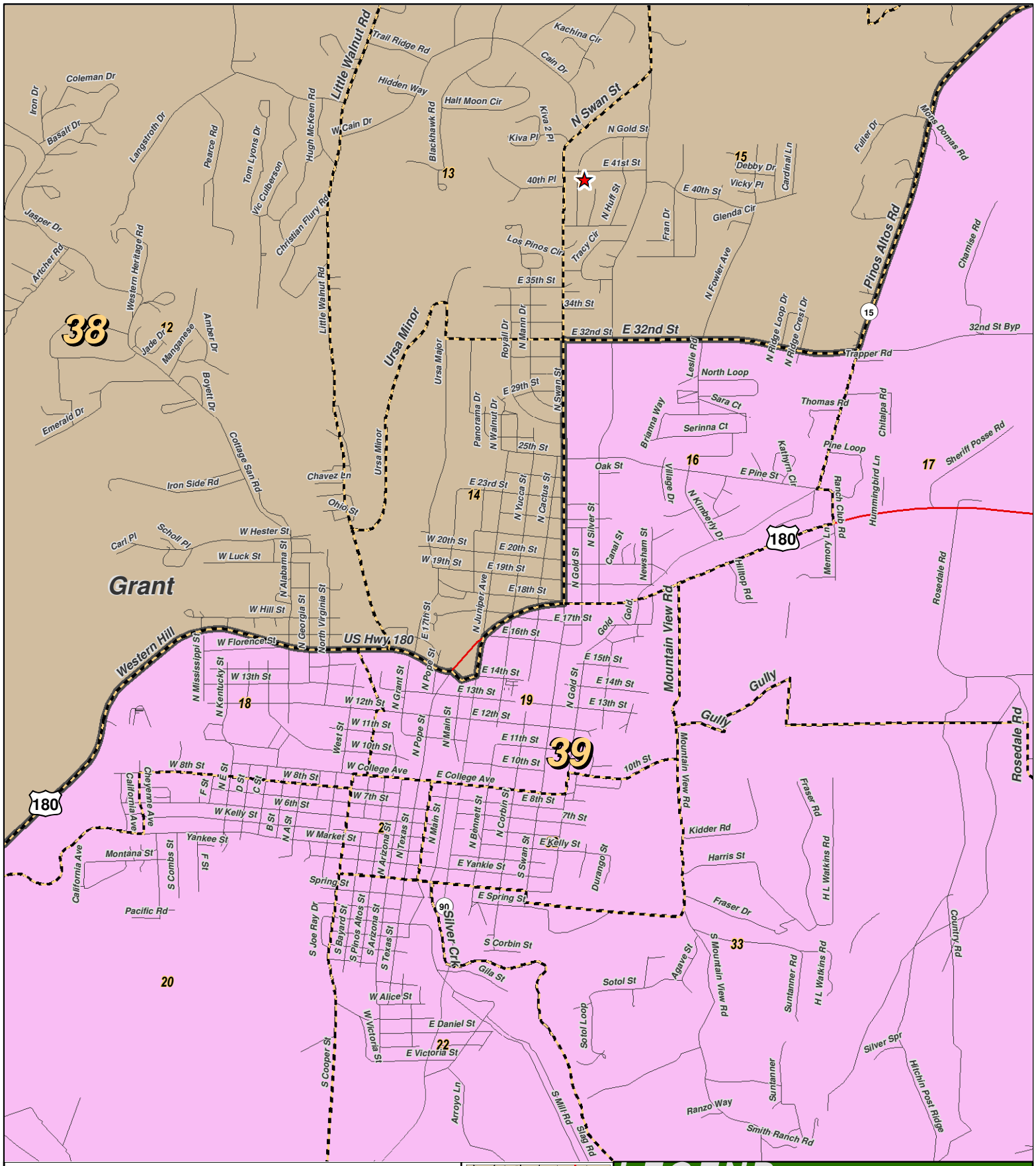

0 0.5 1 Miles

RESEARCH & POLLING INC

For the New Mexico Legislative Council Service

N

NEW MEXICO

LEGEND *Created: July 12, 2011*

Rivers
Counties
Interstate
US Highway
State Highway

Research & Polling, Inc. distributes this map assuming no liability for any errors, omissions, or inaccuracies in the information provided regardless of the cause in reliance upon any maps.

NM House: Current Districts

Zuni/Ramah

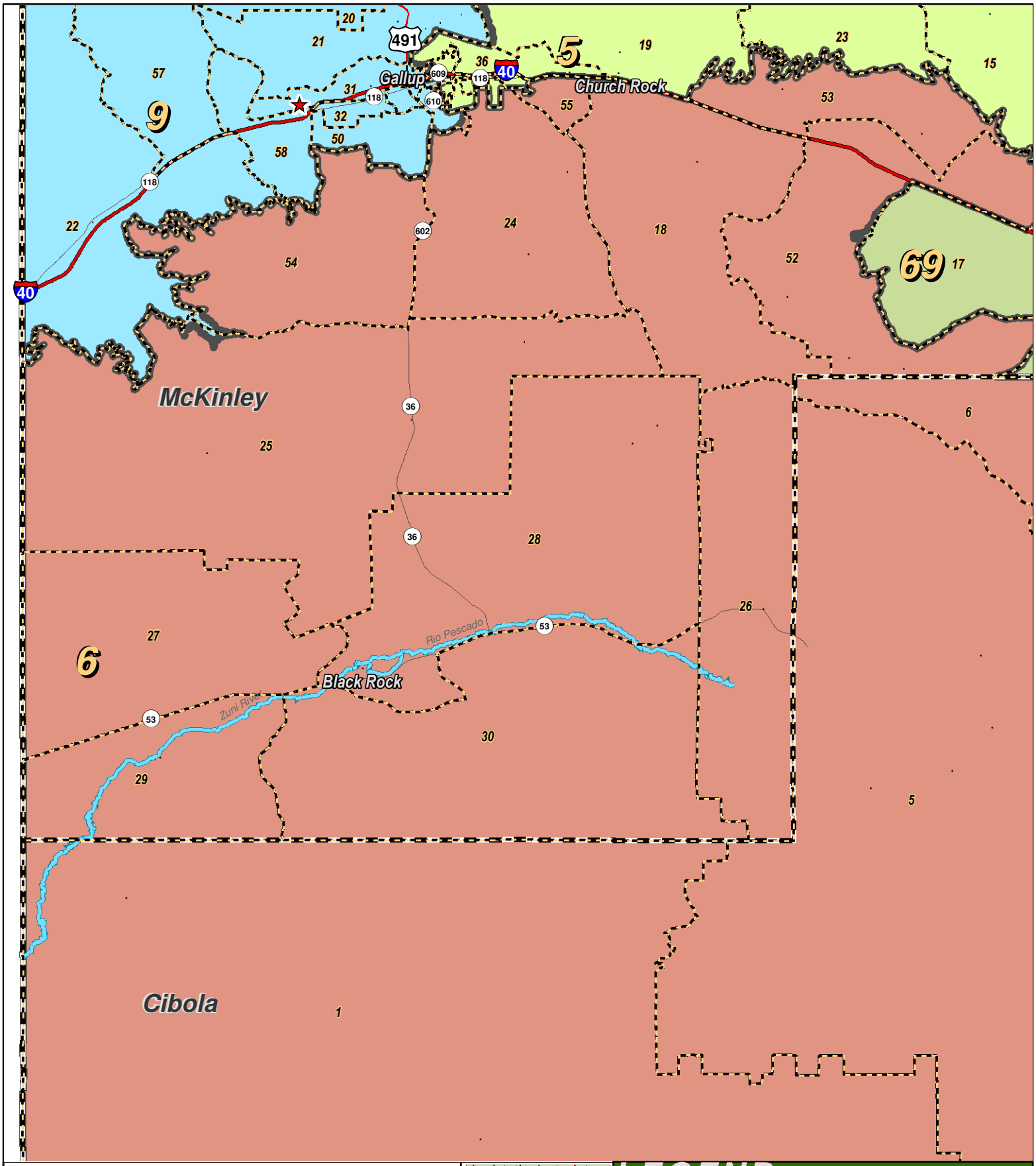

0 2.5 5 10 15 20 Miles

RESEARCH & POLLING INC

For the New Mexico Legislative Council Service

NEW MEXICO

LEGEND

Created: July 12, 2011

- Precincts
- Rivers
- Counties
- Interstate
- US Highway
- State Highway

Research & Polling, Inc. distributes this map assuming no liability for any errors, omissions, or inaccuracies in the information provided regardless of the cause in reliance upon any maps.

						Non-Hispanic Origin									
District	Pop	Deviation		Hispanic		White		Native American		Black		Asian		Other Races	
1	31,479	2,062	7.0%	5,733	18.2%	17,090	54.3%	7,424	23.6%	214	0.7%	193	0.6%	825	2.6%
18+	22,311			3,454	15.5%	13,373	59.9%	4,783	21.4%	152	0.7%	151	0.7%	398	1.8%
2	31,123	1,706	5.8%	8,801	28.3%	14,520	46.7%	6,846	22.0%	216	0.7%	91	0.3%	649	2.1%
18+	22,133			5,492	24.8%	11,478	51.9%	4,619	20.9%	162	0.7%	76	0.3%	306	1.4%
3	31,169	1,752	6.0%	8,305	26.6%	19,152	61.4%	2,965	9.5%	91	0.3%	101	0.3%	555	1.8%
18+	22,517			5,202	23.1%	14,917	66.2%	1,943	8.6%	56	0.2%	82	0.4%	317	1.4%
4	28,107	-1,310	-4.5%	1,719	6.1%	4,398	15.6%	21,359	76.0%	90	0.3%	47	0.2%	494	1.8%
18+	19,660			979	5.0%	3,524	17.9%	14,821	75.4%	69	0.4%	42	0.2%	225	1.1%
5	25,172	-4,245	-14.4%	3,649	14.5%	3,137	12.5%	17,524	69.6%	121	0.5%	269	1.1%	472	1.9%
18+	17,617			2,318	13.2%	2,615	14.8%	12,146	68.9%	100	0.6%	220	1.2%	218	1.2%
6	27,357	-2,060	-7.0%	5,567	20.3%	4,377	16.0%	16,802	61.4%	114	0.4%	101	0.4%	396	1.4%
18+	19,850			4,151	20.9%	3,682	18.5%	11,671	58.8%	74	0.4%	76	0.4%	196	1.0%
7	29,350	-67	-0.2%	17,090	58.2%	11,087	37.8%	441	1.5%	263	0.9%	122	0.4%	347	1.2%
18+	21,502			11,471	53.3%	9,185	42.7%	319	1.5%	214	1.0%	99	0.5%	214	1.0%
8	28,864	-553	-1.9%	17,308	60.0%	10,080	34.9%	660	2.3%	361	1.3%	103	0.4%	352	1.2%
18+	21,663			12,231	56.5%	8,296	38.3%	525	2.4%	299	1.4%	84	0.4%	228	1.1%
9	26,110	-3,307	-11.2%	4,898	18.8%	2,528	9.7%	17,686	67.7%	152	0.6%	229	0.9%	617	2.4%
18+	17,689			3,258	18.4%	2,169	12.3%	11,704	66.2%	128	0.7%	172	1.0%	258	1.5%
10	27,279	-2,138	-7.3%	17,045	62.5%	5,866	21.5%	3,291	12.1%	621	2.3%	131	0.5%	325	1.2%
18+	19,809			11,526	58.2%	5,015	25.3%	2,428	12.3%	510	2.6%	117	0.6%	213	1.1%
11	26,265	-3,152	-10.7%	15,428	58.7%	8,500	32.4%	1,180	4.5%	492	1.9%	175	0.7%	490	1.9%
18+	21,433			11,772	54.9%	7,744	36.1%	985	4.6%	406	1.9%	164	0.8%	362	1.7%
12	38,723	9,306	31.6%	28,295	73.1%	6,515	16.8%	2,417	6.2%	784	2.0%	229	0.6%	483	1.2%
18+	27,484			19,048	69.3%	5,554	20.2%	1,753	6.4%	652	2.4%	167	0.6%	310	1.1%

						Non-Hispanic Origin									
District	Pop	Deviation		Hispanic		White		Native American		Black		Asian		Other Races	
13	52,751	23,334	79.3%	43,410	82.3%	5,718	10.8%	1,515	2.9%	1,178	2.2%	320	0.6%	610	1.2%
18+	34,367			27,264	79.3%	4,566	13.3%	1,051	3.1%	881	2.6%	264	0.8%	341	1.0%
14	28,078	-1,339	-4.6%	22,893	81.5%	4,145	14.8%	380	1.4%	298	1.1%	75	0.3%	287	1.0%
18+	20,361			15,897	78.1%	3,649	17.9%	299	1.5%	257	1.3%	66	0.3%	193	0.9%
15	31,051	1,634	5.6%	12,585	40.5%	15,188	48.9%	1,298	4.2%	424	1.4%	973	3.1%	583	1.9%
18+	24,301			9,092	37.4%	12,751	52.5%	1,012	4.2%	340	1.4%	720	3.0%	386	1.6%
16	31,852	2,435	8.3%	21,081	66.2%	7,807	24.5%	1,229	3.9%	748	2.3%	354	1.1%	633	2.0%
18+	23,287			14,616	62.8%	6,563	28.2%	867	3.7%	596	2.6%	276	1.2%	369	1.6%
17	31,810	2,393	8.1%	17,272	54.3%	12,019	37.8%	1,022	3.2%	446	1.4%	515	1.6%	536	1.7%
18+	24,726			12,516	50.6%	10,415	42.1%	698	2.8%	341	1.4%	416	1.7%	340	1.4%
18	25,188	-4,229	-14.4%	8,532	33.9%	13,196	52.4%	1,086	4.3%	712	2.8%	984	3.9%	678	2.7%
18+	21,671			6,713	31.0%	12,027	55.5%	896	4.1%	626	2.9%	872	4.0%	537	2.5%
19	26,505	-2,912	-9.9%	9,729	36.7%	12,372	46.7%	1,436	5.4%	1,409	5.3%	694	2.6%	865	3.3%
18+	20,835			6,924	33.2%	10,626	51.0%	1,076	5.2%	1,107	5.3%	592	2.8%	510	2.4%
20	31,358	1,941	6.6%	9,112	29.1%	18,161	57.9%	980	3.1%	748	2.4%	1,605	5.1%	752	2.4%
18+	24,784			6,288	25.4%	15,586	62.9%	659	2.7%	596	2.4%	1,183	4.8%	472	1.9%
21	26,748	-2,669	-9.1%	12,983	48.5%	9,781	36.6%	1,563	5.8%	1,140	4.3%	644	2.4%	637	2.4%
18+	19,748			8,485	43.0%	8,439	42.7%	1,083	5.5%	806	4.1%	546	2.8%	389	2.0%
22	29,758	341	1.2%	6,202	20.8%	22,297	74.9%	292	1.0%	213	0.7%	269	0.9%	485	1.6%
18+	24,367			4,392	18.0%	19,092	78.4%	219	0.9%	159	0.7%	206	0.8%	299	1.2%
23	30,981	1,564	5.3%	12,129	39.1%	16,053	51.8%	877	2.8%	737	2.4%	520	1.7%	665	2.1%
18+	24,086			8,553	35.5%	13,438	55.8%	661	2.7%	582	2.4%	421	1.7%	431	1.8%
24	26,627	-2,790	-9.5%	7,901	29.7%	15,809	59.4%	761	2.9%	723	2.7%	793	3.0%	640	2.4%
18+	21,247			5,670	26.7%	13,401	63.1%	588	2.8%	583	2.7%	622	2.9%	383	1.8%

						Non-Hispanic Origin									
District	Pop	Deviation		Hispanic		White		Native American		Black		Asian		Other Races	
25	25,569	-3,848	-13.1%	10,734	42.0%	11,805	46.2%	1,319	5.2%	529	2.1%	613	2.4%	569	2.2%
18+	20,465			7,798	38.1%	10,392	50.8%	984	4.8%	427	2.1%	496	2.4%	368	1.8%
26	26,564	-2,853	-9.7%	15,087	56.8%	7,849	29.5%	1,566	5.9%	937	3.5%	586	2.2%	539	2.0%
18+	19,980			10,222	51.2%	7,031	35.2%	1,146	5.7%	736	3.7%	506	2.5%	339	1.7%
27	29,724	307	1.0%	6,283	21.1%	20,224	68.0%	477	1.6%	487	1.6%	1,663	5.6%	590	2.0%
18+	23,100			4,381	19.0%	16,451	71.2%	367	1.6%	379	1.6%	1,204	5.2%	318	1.4%
28	26,844	-2,573	-8.7%	7,829	29.2%	16,246	60.5%	698	2.6%	704	2.6%	721	2.7%	646	2.4%
18+	21,393			5,492	25.7%	13,908	65.0%	513	2.4%	542	2.5%	562	2.6%	376	1.8%
29	59,097	29,680	?	27,121	45.9%	25,388	43.0%	1,850	3.1%	1,862	3.2%	1,359	2.3%	1,517	2.6%
18+	41,097			17,250	42.0%	19,423	47.3%	1,298	3.2%	1,329	3.2%	1,042	2.5%	755	1.8%
30	27,281	-2,136	-7.3%	8,740	32.0%	14,940	54.8%	1,558	5.7%	792	2.9%	639	2.3%	612	2.2%
18+	22,098			6,473	29.3%	12,909	58.4%	1,146	5.2%	639	2.9%	535	2.4%	396	1.8%
31	29,664	247	0.8%	5,836	19.7%	21,162	71.3%	549	1.9%	501	1.7%	958	3.2%	658	2.2%
18+	24,180			4,253	17.6%	17,942	74.2%	419	1.7%	412	1.7%	760	3.1%	394	1.6%
32	25,095	-4,322	-14.7%	15,423	61.5%	8,997	35.9%	144	0.6%	189	0.8%	112	0.4%	230	0.9%
18+	18,450			10,079	54.6%	7,843	42.5%	114	0.6%	159	0.9%	94	0.5%	161	0.9%
33	26,968	-2,449	-8.3%	15,962	59.2%	9,407	34.9%	379	1.4%	401	1.5%	425	1.6%	394	1.5%
18+	20,860			11,347	54.4%	8,225	39.4%	302	1.4%	331	1.6%	372	1.8%	283	1.4%
34	29,955	538	1.8%	26,191	87.4%	3,501	11.7%	41	0.1%	85	0.3%	39	0.1%	98	0.3%
18+	20,666			17,516	84.8%	2,950	14.3%	33	0.2%	69	0.3%	31	0.2%	67	0.3%
35	25,199	-4,218	-14.3%	16,172	64.2%	7,270	28.9%	324	1.3%	610	2.4%	420	1.7%	403	1.6%
18+	19,812			11,720	59.2%	6,616	33.4%	289	1.5%	492	2.5%	389	2.0%	306	1.5%
36	28,755	-662	-2.3%	18,738	65.2%	9,145	31.8%	193	0.7%	298	1.0%	120	0.4%	261	0.9%
18+	20,908			12,573	60.1%	7,684	36.8%	143	0.7%	232	1.1%	101	0.5%	175	0.8%

						Non-Hispanic Origin									
District	Pop	Deviation		Hispanic		White		Native American		Black		Asian		Other Races	
37	37,821	8,404	28.6%	18,553	49.1%	17,160	45.4%	296	0.8%	637	1.7%	598	1.6%	577	1.5%
18+	28,741			12,541	43.6%	14,609	50.8%	219	0.8%	509	1.8%	478	1.7%	385	1.3%
38	23,451	-5,966	-20.3%	7,144	30.5%	15,539	66.3%	205	0.9%	112	0.5%	99	0.4%	352	1.5%
18+	19,352			5,000	25.8%	13,734	71.0%	170	0.9%	83	0.4%	92	0.5%	273	1.4%
39	22,945	-6,472	-22.0%	13,229	57.7%	9,047	39.4%	156	0.7%	134	0.6%	82	0.4%	297	1.3%
18+	17,381			9,307	53.5%	7,554	43.5%	134	0.8%	104	0.6%	66	0.4%	216	1.2%
40	24,506	-4,911	-16.7%	18,964	77.4%	3,499	14.3%	1,646	6.7%	76	0.3%	76	0.3%	245	1.0%
18+	18,732			14,137	75.5%	3,098	16.5%	1,198	6.4%	63	0.3%	64	0.3%	172	0.9%
41	23,742	-5,675	-19.3%	17,147	72.2%	4,454	18.8%	1,613	6.8%	62	0.3%	92	0.4%	374	1.6%
18+	18,286			12,757	69.8%	3,990	21.8%	1,143	6.3%	51	0.3%	75	0.4%	270	1.5%
42	27,963	-1,454	-4.9%	14,974	53.5%	10,718	38.3%	1,533	5.5%	89	0.3%	182	0.7%	467	1.7%
18+	22,134			10,959	49.5%	9,443	42.7%	1,173	5.3%	72	0.3%	162	0.7%	325	1.5%
43	27,235	-2,182	-7.4%	9,086	33.4%	16,064	59.0%	449	1.6%	115	0.4%	1,105	4.1%	416	1.5%
18+	20,331			6,031	29.7%	12,864	63.3%	310	1.5%	88	0.4%	810	4.0%	228	1.1%
44	51,046	21,629	73.5%	18,214	35.7%	28,047	54.9%	1,430	2.8%	1,271	2.5%	789	1.5%	1,295	2.5%
18+	37,187			11,758	31.6%	22,151	59.6%	1,030	2.8%	937	2.5%	615	1.7%	696	1.9%
45	32,329	2,912	9.9%	22,940	71.0%	7,906	24.5%	469	1.5%	229	0.7%	391	1.2%	394	1.2%
18+	23,520			15,581	66.2%	6,848	29.1%	341	1.4%	194	0.8%	310	1.3%	246	1.0%
46	29,009	-408	-1.4%	15,625	53.9%	10,966	37.8%	1,676	5.8%	131	0.5%	266	0.9%	345	1.2%
18+	23,083			11,429	49.5%	9,921	43.0%	1,144	5.0%	106	0.5%	231	1.0%	252	1.1%
47	28,195	-1,222	-4.2%	6,939	24.6%	19,912	70.6%	223	0.8%	182	0.6%	455	1.6%	484	1.7%
18+	23,967			5,277	22.0%	17,704	73.9%	175	0.7%	150	0.6%	356	1.5%	305	1.3%
48	23,950	-5,467	-18.6%	11,683	48.8%	11,103	46.4%	341	1.4%	175	0.7%	203	0.8%	445	1.9%
18+	20,114			9,038	44.9%	10,140	50.4%	283	1.4%	154	0.8%	170	0.8%	329	1.6%

						Non-Hispanic Origin									
District	Pop	Deviation		Hispanic		White		Native American		Black		Asian		Other Races	
49	31,024	1,607	5.5%	14,515	46.8%	13,279	42.8%	2,137	6.9%	321	1.0%	279	0.9%	493	1.6%
18+	23,643			10,194	43.1%	11,267	47.7%	1,389	5.9%	246	1.0%	232	1.0%	315	1.3%
50	31,808	2,391	8.1%	14,525	45.7%	15,529	48.8%	668	2.1%	327	1.0%	234	0.7%	525	1.7%
18+	24,441			10,022	41.0%	13,044	53.4%	577	2.4%	272	1.1%	185	0.8%	341	1.4%
51	22,261	-7,156	-24.3%	7,107	31.9%	12,661	56.9%	245	1.1%	1,182	5.3%	335	1.5%	731	3.3%
18+	16,649			4,781	28.7%	10,120	60.8%	183	1.1%	905	5.4%	268	1.6%	392	2.4%
52	30,570	1,153	3.9%	22,939	75.0%	6,918	22.6%	95	0.3%	184	0.6%	258	0.8%	176	0.6%
18+	21,574			14,910	69.1%	6,109	28.3%	74	0.3%	163	0.8%	195	0.9%	123	0.6%
53	36,271	6,854	23.3%	20,075	55.3%	14,183	39.1%	248	0.7%	832	2.3%	309	0.9%	624	1.7%
18+	25,720			12,879	50.1%	11,430	44.4%	192	0.7%	607	2.4%	248	1.0%	364	1.4%
54	30,120	703	2.4%	18,040	59.9%	11,076	36.8%	258	0.9%	375	1.2%	68	0.2%	303	1.0%
18+	21,427			11,591	54.1%	9,069	42.3%	216	1.0%	311	1.5%	61	0.3%	179	0.8%
55	26,393	-3,024	-10.3%	10,410	39.4%	14,959	56.7%	189	0.7%	254	1.0%	265	1.0%	316	1.2%
18+	19,708			6,878	34.9%	12,099	61.4%	138	0.7%	189	1.0%	202	1.0%	202	1.0%
56	25,946	-3,471	-11.8%	7,017	27.0%	14,164	54.6%	3,472	13.4%	567	2.2%	212	0.8%	514	2.0%
18+	19,859			4,680	23.6%	12,029	60.6%	2,245	11.3%	430	2.2%	181	0.9%	294	1.5%
57	26,051	-3,366	-11.4%	7,341	28.2%	17,653	67.8%	339	1.3%	154	0.6%	191	0.7%	373	1.4%
18+	20,651			4,881	23.6%	15,026	72.8%	246	1.2%	116	0.6%	141	0.7%	241	1.2%
58	26,928	-2,489	-8.5%	18,494	68.7%	7,458	27.7%	181	0.7%	483	1.8%	64	0.2%	248	0.9%
18+	18,773			11,955	63.7%	6,060	32.3%	154	0.8%	386	2.1%	53	0.3%	165	0.9%
59	25,797	-3,620	-12.3%	11,351	44.0%	13,405	52.0%	195	0.8%	377	1.5%	130	0.5%	339	1.3%
18+	19,142			7,214	37.7%	11,179	58.4%	163	0.9%	276	1.4%	102	0.5%	208	1.1%
60	41,212	11,795	40.1%	15,951	38.7%	21,398	51.9%	974	2.4%	1,022	2.5%	810	2.0%	1,057	2.6%
18+	29,396			10,057	34.2%	16,765	57.0%	681	2.3%	759	2.6%	605	2.1%	529	1.8%

						Non-Hispanic Origin									
District	**Pop**	**Deviation**		**Hispanic**		**White**		**Native American**		**Black**		**Asian**		**Other Races**	
61	28,541	-876	-3.0%	17,814	62.4%	8,865	31.1%	188	0.7%	1,362	4.8%	50	0.2%	262	0.9%
18+	19,455			11,038	56.7%	7,116	36.6%	138	0.7%	990	5.1%	37	0.2%	136	0.7%
62	30,322	905	3.1%	11,485	37.9%	17,076	56.3%	245	0.8%	950	3.1%	233	0.8%	333	1.1%
18+	22,283			7,294	32.7%	13,685	61.4%	203	0.9%	731	3.3%	192	0.9%	178	0.8%
63	24,938	-4,479	-15.2%	14,763	59.2%	8,117	32.5%	161	0.6%	1,304	5.2%	187	0.7%	406	1.6%
18+	17,911			9,785	54.6%	6,626	37.0%	136	0.8%	948	5.3%	163	0.9%	253	1.4%
64	28,070	-1,347	-4.6%	8,418	30.0%	16,844	60.0%	185	0.7%	1,488	5.3%	436	1.6%	699	2.5%
18+	20,320			5,213	25.7%	13,206	65.0%	140	0.7%	1,059	5.2%	357	1.8%	345	1.7%
65	26,930	-2,487	-8.5%	7,472	27.7%	2,184	8.1%	16,939	62.9%	61	0.2%	26	0.1%	248	0.9%
18+	18,616			5,237	28.1%	1,828	9.8%	11,366	61.1%	42	0.2%	23	0.1%	120	0.6%
66	29,720	303	1.0%	12,160	40.9%	16,302	54.9%	231	0.8%	422	1.4%	206	0.7%	399	1.3%
18+	21,825			7,772	35.6%	13,097	60.0%	188	0.9%	322	1.5%	179	0.8%	267	1.2%
67	25,041	-4,376	-14.9%	9,822	39.2%	14,164	56.6%	205	0.8%	341	1.4%	151	0.6%	358	1.4%
18+	19,130			6,805	35.6%	11,557	60.4%	166	0.9%	256	1.3%	121	0.6%	225	1.2%
68	23,727	-5,690	-19.3%	14,104	59.4%	9,066	38.2%	166	0.7%	68	0.3%	78	0.3%	245	1.0%
18+	18,725			10,516	56.2%	7,770	41.5%	137	0.7%	60	0.3%	59	0.3%	183	1.0%
69	26,984	-2,433	-8.3%	5,472	20.3%	3,255	12.1%	17,659	65.4%	155	0.6%	91	0.3%	352	1.3%
18+	19,289			3,900	20.2%	2,840	14.7%	12,162	63.1%	139	0.7%	64	0.3%	184	1.0%
70	23,913	-5,504	-18.7%	17,847	74.6%	5,109	21.4%	219	0.9%	330	1.4%	162	0.7%	246	1.0%
18+	18,685			13,493	72.2%	4,391	23.5%	188	1.0%	292	1.6%	133	0.7%	188	1.0%
Totals	2,059,179	Ideal:	29,417	953,403	46.3%	833,810	40.5%	175,368	8.5%	35,462	1.7%	26,305	1.3%	34,831	1.0%
18+	1,540,507			651,326	42.3%	697,848	45.3%	121,962	7.9%	27,453	1.8%	20,956	1.4%	20,962	1.0%

District Profile

District	Total Population	Deviation		Adult Hispanic	Adult Non-Hispanic White	Adult Non-Hispanic Native American	Adult Non-Hispanic Black	Performance Measure Dem	Performance Measure Rep	Registered Voters Total	Registered Voters % Dem	Registered Voters % Rep	Registered Voters % DTS	Registered Voters % Other
1	31,479	2,062	7.0%	15.5%	59.9%	21.4%	0.7%	31.6%	68.4%	15,337	29.8%	50.7%	16.6%	2.8%
2	31,123	1,706	5.8%	24.8%	51.9%	20.9%	0.7%	33.4%	66.6%	15,264	32.7%	48.7%	16.1%	2.4%
3	31,169	1,752	6.0%	23.1%	66.2%	8.6%	0.2%	29.3%	70.7%	15,442	31.1%	49.0%	16.9%	3.0%
4	28,107	-1,310	-4.5%	5.0%	17.9%	75.4%	0.4%	57.0%	43.0%	13,574	48.1%	33.8%	16.0%	2.2%
5	25,172	-4,245	-14.4%	13.2%	14.8%	68.9%	0.6%	70.1%	29.9%	12,548	60.0%	21.4%	16.9%	1.7%
6	27,357	-2,060	-7.0%	20.9%	18.5%	58.8%	0.4%	67.5%	32.5%	12,307	63.7%	18.8%	15.3%	2.1%
7	29,350	-67	-0.2%	53.3%	42.7%	1.5%	1.0%	49.1%	50.9%	14,368	48.5%	32.3%	16.0%	3.1%
8	28,864	-553	-1.9%	56.5%	38.3%	2.4%	1.4%	52.2%	47.8%	16,336	48.1%	34.5%	14.1%	3.2%
9	26,110	-3,307	-11.2%	18.4%	12.3%	66.2%	0.7%	69.9%	30.1%	14,501	66.2%	15.6%	16.6%	1.7%
10	27,279	-2,138	-7.3%	58.2%	25.3%	12.3%	2.6%	60.9%	39.1%	15,389	52.2%	26.6%	16.8%	4.4%
11	26,265	-3,152	-10.7%	54.9%	36.1%	4.6%	1.9%	71.6%	28.4%	22,449	44.4%	34.2%	18.0%	3.4%
12	38,723	9,306	31.6%	69.3%	20.2%	6.4%	2.4%	64.1%	35.9%	10,593	54.5%	22.1%	18.1%	5.4%
13	52,751	23,334	79.3%	79.3%	13.3%	3.1%	2.6%	66.2%	33.8%	11,801	56.9%	24.7%	14.7%	3.8%
14	28,078	-1,339	-4.6%	78.1%	17.9%	1.5%	1.3%	73.1%	26.9%	13,806	52.4%	25.7%	17.9%	4.0%
15	31,051	1,634	5.6%	37.4%	52.5%	4.2%	1.4%	48.2%	51.8%	16,203	46.0%	32.3%	17.4%	4.4%
16	31,852	2,435	8.3%	62.8%	28.2%	3.7%	2.6%	58.8%	41.2%	12,540	56.1%	24.3%	15.8%	3.8%
17	31,810	2,393	8.1%	50.6%	42.1%	2.8%	1.4%	60.2%	39.8%	21,124	45.5%	34.8%	16.2%	3.5%
18	25,188	-4,229	-14.4%	31.0%	55.5%	4.1%	2.9%	76.7%	23.3%	21,402	53.8%	23.7%	18.8%	3.8%
19	26,505	-2,912	-9.9%	33.2%	51.0%	5.2%	5.3%	67.6%	32.4%	17,103	53.8%	24.6%	17.3%	4.3%
20	31,358	1,941	6.6%	25.4%	62.9%	2.7%	2.4%	45.7%	54.3%	18,424	46.1%	34.8%	15.7%	3.4%
21	26,748	-2,669	-9.1%	43.0%	42.7%	5.5%	4.1%	53.1%	46.9%	16,745	43.5%	37.2%	16.2%	3.0%
22	29,758	341	1.2%	18.0%	78.4%	0.9%	0.7%	44.6%	55.4%	22,664	49.5%	29.9%	17.8%	2.7%
23	30,981	1,564	5.3%	35.5%	55.8%	2.7%	2.4%	51.2%	48.8%	14,921	52.4%	26.0%	17.3%	4.3%
24	26,627	-2,790	-9.5%	26.7%	63.1%	2.8%	2.7%	47.6%	52.4%	30,949	41.7%	39.1%	15.9%	3.3%
25	25,569	-3,848	-13.1%	38.1%	50.8%	4.8%	2.1%	62.7%	37.3%	23,369	45.9%	34.7%	16.0%	3.4%
26	26,564	-2,853	-9.7%	51.2%	35.2%	5.7%	3.7%	59.8%	40.2%	18,604	41.2%	39.1%	16.4%	3.3%
27	29,724	307	1.0%	19.0%	71.2%	1.6%	1.6%	41.7%	58.3%	17,413	48.9%	29.9%	17.9%	3.3%
28	26,844	-2,573	-8.7%	25.7%	65.0%	2.4%	2.5%	45.9%	54.1%	30,573	44.5%	34.9%	17.4%	3.2%
29	59,097	29,680	?	42.0%	47.3%	3.2%	3.2%	46.1%	53.9%	22,736	46.0%	32.1%	17.9%	4.0%
30	27,281	-2,136	-7.3%	29.3%	58.4%	5.2%	2.9%	45.6%	54.4%	19,519	40.9%	40.0%	15.9%	3.2%

District Profile

District	Total Population	Deviation		Adult Hispanic	Adult Non-Hispanic White	Adult Non-Hispanic Native American	Adult Non-Hispanic Black	Performance Measure Dem	Performance Measure Rep	Registered Voters Total	Registered Voters % Dem	Registered Voters % Rep	Registered Voters % DTS	Registered Voters % Other
31	29,664	247	0.8%	17.6%	74.2%	1.7%	1.7%	41.9%	58.1%	17,624	45.6%	36.2%	15.1%	3.0%
32	25,095	-4,322	-14.7%	54.6%	42.5%	0.6%	0.9%	49.9%	50.1%	11,767	49.8%	30.7%	17.7%	1.8%
33	26,968	-2,449	-8.3%	54.4%	39.4%	1.4%	1.6%	56.5%	43.5%	13,503	50.2%	27.4%	19.2%	3.3%
34	29,955	538	1.8%	84.8%	14.3%	0.2%	0.3%	62.9%	37.1%	6,704	46.3%	30.7%	19.8%	3.2%
35	25,199	-4,218	-14.3%	59.2%	33.4%	1.5%	2.5%	62.9%	37.1%	14,918	54.9%	22.7%	18.6%	3.8%
36	28,755	-662	-2.3%	60.1%	36.8%	0.7%	1.1%	53.2%	46.8%	22,352	51.3%	26.8%	19.2%	2.7%
37	37,821	8,404	28.6%	43.6%	50.8%	0.8%	1.8%	48.7%	51.3%	18,648	52.5%	26.1%	18.4%	3.0%
38	23,451	-5,966	-20.3%	25.8%	71.0%	0.9%	0.4%	46.0%	54.0%	17,777	49.0%	33.6%	15.7%	1.9%
39	22,945	-6,472	-22.0%	53.5%	43.5%	0.8%	0.6%	61.6%	38.4%	12,310	64.2%	21.9%	11.6%	2.1%
40	24,506	-4,911	-16.7%	75.5%	16.5%	6.4%	0.3%	74.4%	25.6%	20,054	73.9%	13.2%	11.7%	2.6%
41	23,742	-5,675	-19.3%	69.8%	21.8%	6.3%	0.3%	68.6%	31.4%	16,457	81.4%	11.8%	8.0%	1.8%
42	27,963	-1,454	-4.9%	49.5%	42.7%	5.3%	0.3%	76.1%	23.9%	14,715	69.2%	13.7%	13.4%	3.6%
43	27,235	-2,182	-7.4%	29.7%	63.3%	1.5%	0.4%	50.8%	49.2%	20,686	48.2%	34.6%	17.7%	3.0%
44	51,046	21,629	73.5%	31.6%	59.6%	2.8%	2.5%	43.3%	56.7%	26,809	39.9%	41.3%	15.4%	3.9%
45	32,329	2,912	9.9%	66.2%	29.1%	1.4%	0.8%	70.1%	29.9%	12,601	67.1%	14.8%	16.1%	2.0%
46	29,009	-408	-1.4%	49.5%	43.0%	5.0%	0.5%	69.9%	30.1%	22,847	61.8%	18.7%	17.0%	2.4%
47	28,195	-1,222	-4.2%	22.0%	73.9%	0.7%	0.6%	67.4%	32.6%	20,152	60.0%	20.0%	17.8%	2.2%
48	23,950	-5,467	-18.6%	44.9%	50.4%	1.4%	0.8%	74.6%	25.4%	17,970	68.2%	12.7%	16.4%	2.6%
49	31,024	1,607	5.5%	43.1%	47.7%	5.9%	1.0%	50.6%	49.4%	16,844	49.6%	34.4%	12.9%	3.1%
50	31,808	2,391	8.1%	41.0%	53.4%	2.4%	1.1%	52.0%	48.0%	16,298	57.0%	25.1%	14.8%	3.0%
51	22,261	-7,156	-24.3%	28.7%	60.8%	1.1%	5.4%	40.3%	59.7%	9,321	33.0%	48.8%	17.3%	0.9%
52	30,570	1,153	3.9%	69.1%	28.3%	0.3%	0.8%	57.7%	42.3%	17,000	41.7%	35.2%	19.3%	3.8%
53	36,271	6,854	23.3%	50.1%	44.4%	0.7%	2.4%	45.6%	54.4%	9,423	39.5%	35.8%	21.1%	3.7%
54	30,120	703	2.4%	54.1%	42.3%	1.0%	1.5%	42.6%	57.4%	16,263	46.3%	37.0%	15.6%	1.0%
55	26,393	-3,024	-10.3%	34.9%	61.4%	0.7%	1.0%	44.4%	55.6%	12,976	49.2%	36.5%	13.3%	1.1%
56	25,946	-3,471	-11.8%	23.6%	60.6%	11.3%	2.2%	36.4%	63.6%	9,785	30.2%	52.2%	16.4%	1.2%
57	26,051	-3,366	-11.4%	23.6%	72.8%	1.2%	0.6%	32.8%	67.2%	17,613	29.7%	53.0%	14.3%	3.0%
58	26,928	-2,489	-8.5%	63.7%	32.3%	0.8%	2.1%	46.9%	53.1%	11,937	39.3%	42.7%	15.1%	2.9%
59	25,797	-3,620	-12.3%	37.7%	58.4%	0.9%	1.4%	34.4%	65.6%	16,988	33.5%	47.4%	16.7%	2.3%
60	41,212	11,795	40.1%	34.2%	57.0%	2.3%	2.6%	42.5%	57.5%	20,176	41.9%	39.0%	14.6%	4.6%

District Profile

District	Total Population	Deviation		Adult Hispanic	Adult Non-Hispanic White	Adult Non-Hispanic Native American	Adult Non-Hispanic Black	Performance Measure Dem	Performance Measure Rep	Registered Voters Total	Registered Voters % Dem	Registered Voters % Rep	Registered Voters % DTS	Registered Voters % Other
61	28,541	-876	-3.0%	56.7%	36.6%	0.7%	5.1%	38.0%	62.0%	9,598	41.1%	38.6%	20.1%	0.3%
62	30,322	905	3.1%	32.7%	61.4%	0.9%	3.3%	25.1%	74.9%	14,536	28.1%	56.6%	14.9%	0.4%
63	24,938	-4,479	-15.2%	54.6%	37.0%	0.8%	5.3%	49.8%	50.2%	12,001	44.6%	42.4%	12.2%	0.8%
64	28,070	-1,347	-4.6%	25.7%	65.0%	0.7%	5.2%	30.9%	69.1%	10,171	35.4%	47.5%	16.8%	0.3%
65	26,930	-2,487	-8.5%	28.1%	9.8%	61.1%	0.2%	77.0%	23.0%	17,702	48.4%	27.2%	12.6%	2.9%
66	29,720	303	1.0%	35.6%	60.0%	0.9%	1.5%	30.3%	69.7%	14,607	35.3%	50.1%	13.0%	1.7%
67	25,041	-4,376	-14.9%	35.6%	60.4%	0.9%	1.3%	36.0%	64.0%	16,178	46.5%	40.0%	12.0%	1.5%
68	23,727	-5,690	-19.3%	56.2%	41.5%	0.7%	0.3%	60.7%	39.3%	20,518	66.7%	21.7%	9.9%	1.7%
69	26,984	-2,433	-8.3%	20.2%	14.7%	63.1%	0.7%	69.1%	30.9%	16,558	61.8%	22.0%	14.2%	2.1%
70	23,913	-5,504	-18.7%	72.2%	23.5%	1.0%	1.6%	72.7%	27.3%	17,771	66.3%	19.2%	11.5%	3.1%
New Mexico	2,059,179			42.3%	45.3%	7.9%	1.8%	53.1%	46.9%	1,160,162	49.3%	31.9%	15.9%	2.9%