NM House: Concept D

New Mexico

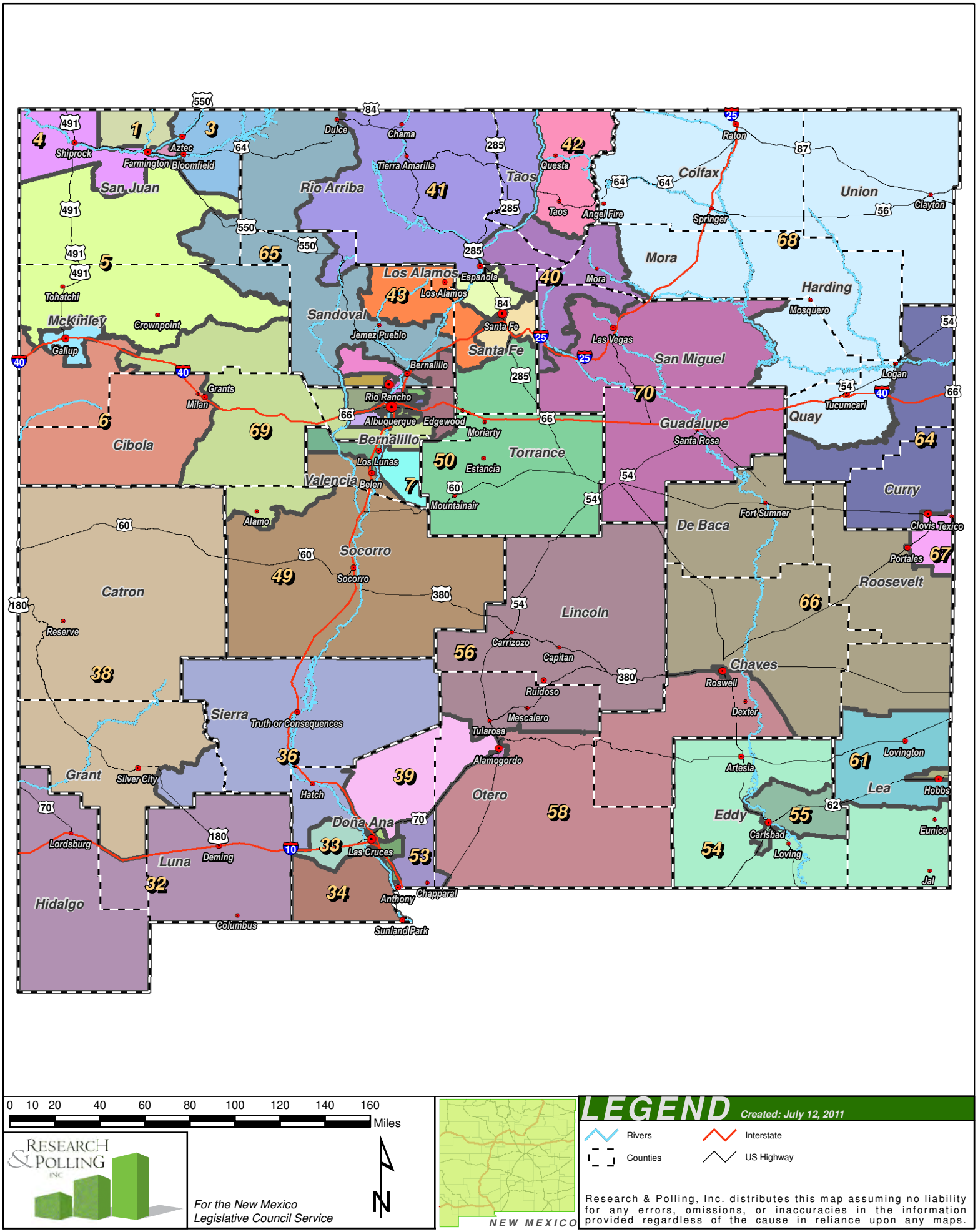

0 10 20 40 60 80 100 120 140 160 Miles

RESEARCH & POLLING INC

For the New Mexico Legislative Council Service

N

NEW MEXICO

LEGEND

Created: July 12, 2011

Rivers

Interstate

Counties

US Highway

Research & Polling, Inc. distributes this map assuming no liability for any errors, omissions, or inaccuracies in the information provided regardless of the cause in reliance upon any maps.

NOTES:

NM House: Concept D

Albuquerque Metro

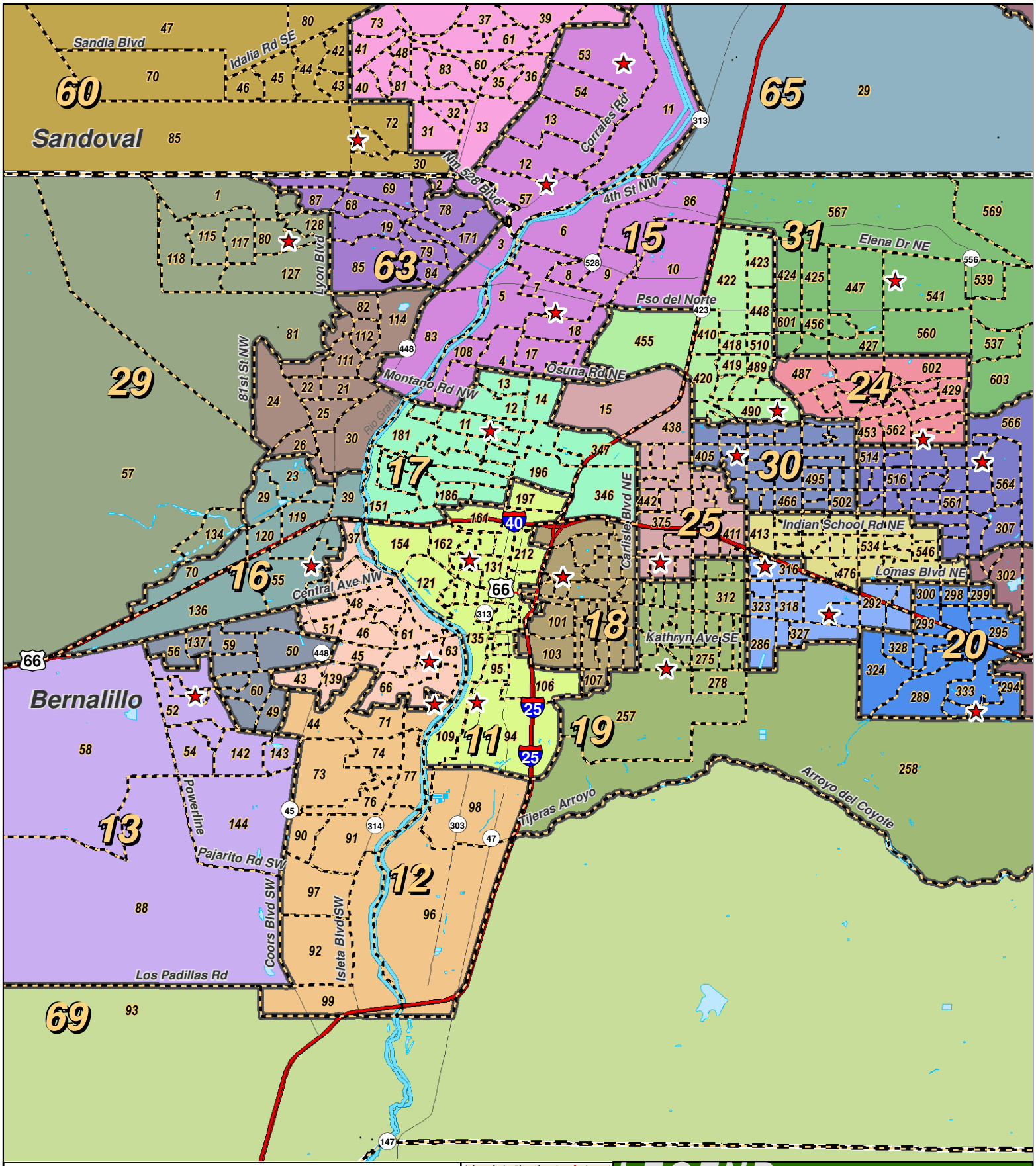

0 2.5 5 Miles

RESEARCH & POLLING INC

For the New Mexico Legislative Council Service

N

NEW MEXICO

LEGEND

Created: July 12, 2011

- Precincts
- Rivers
- Counties
- Interstate
- US Highway
- State Highway

Research & Polling, Inc. distributes this map assuming no liability for any errors, omissions, or inaccuracies in the information provided regardless of the cause in reliance upon any maps.

NM House: Concept D

Albuquerque Metro East

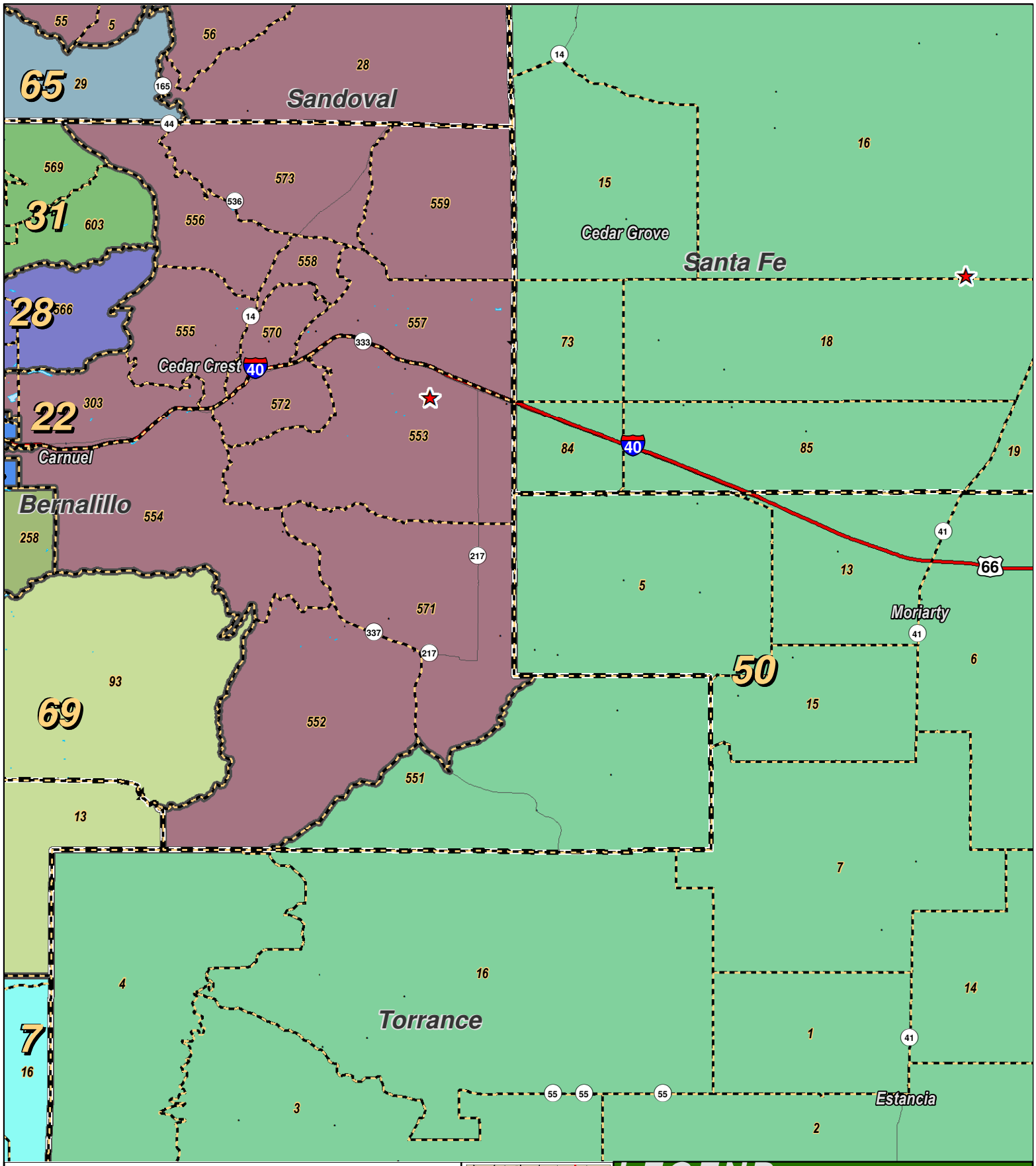

0 2.5 5 10 Miles

RESEARCH & POLLING INC

For the New Mexico Legislative Council Service

N

NEW MEXICO

LEGEND

Created: July 12, 2011

- Precincts
- Rivers
- Counties
- Interstate
- US Highway
- State Highway

Research & Polling, Inc. distributes this map assuming no liability for any errors, omissions, or inaccuracies in the information provided regardless of the cause in reliance upon any maps.

NM House: Concept D

Albuquerque (West)

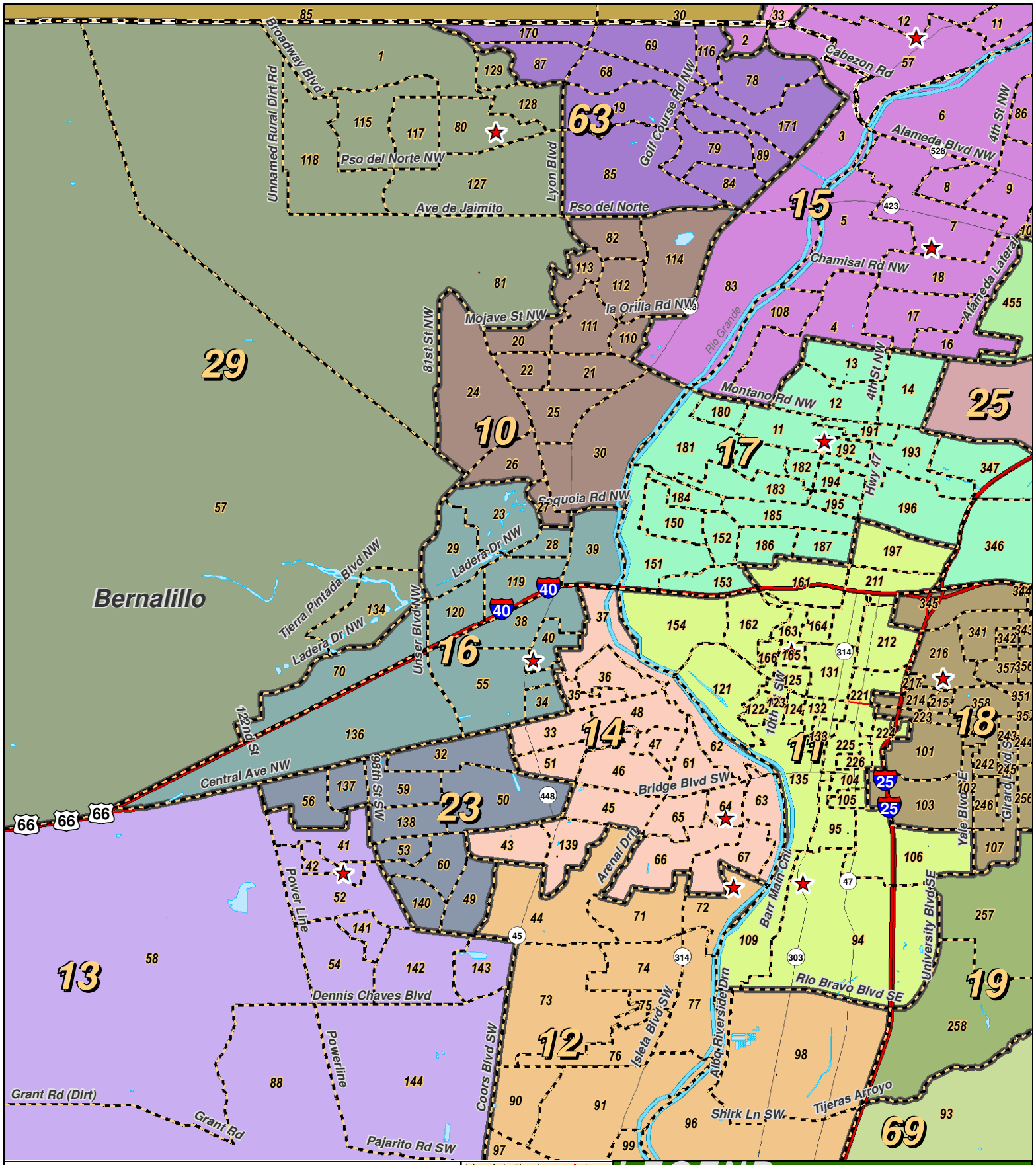

NM House: Concept D

Albuquerque (East)

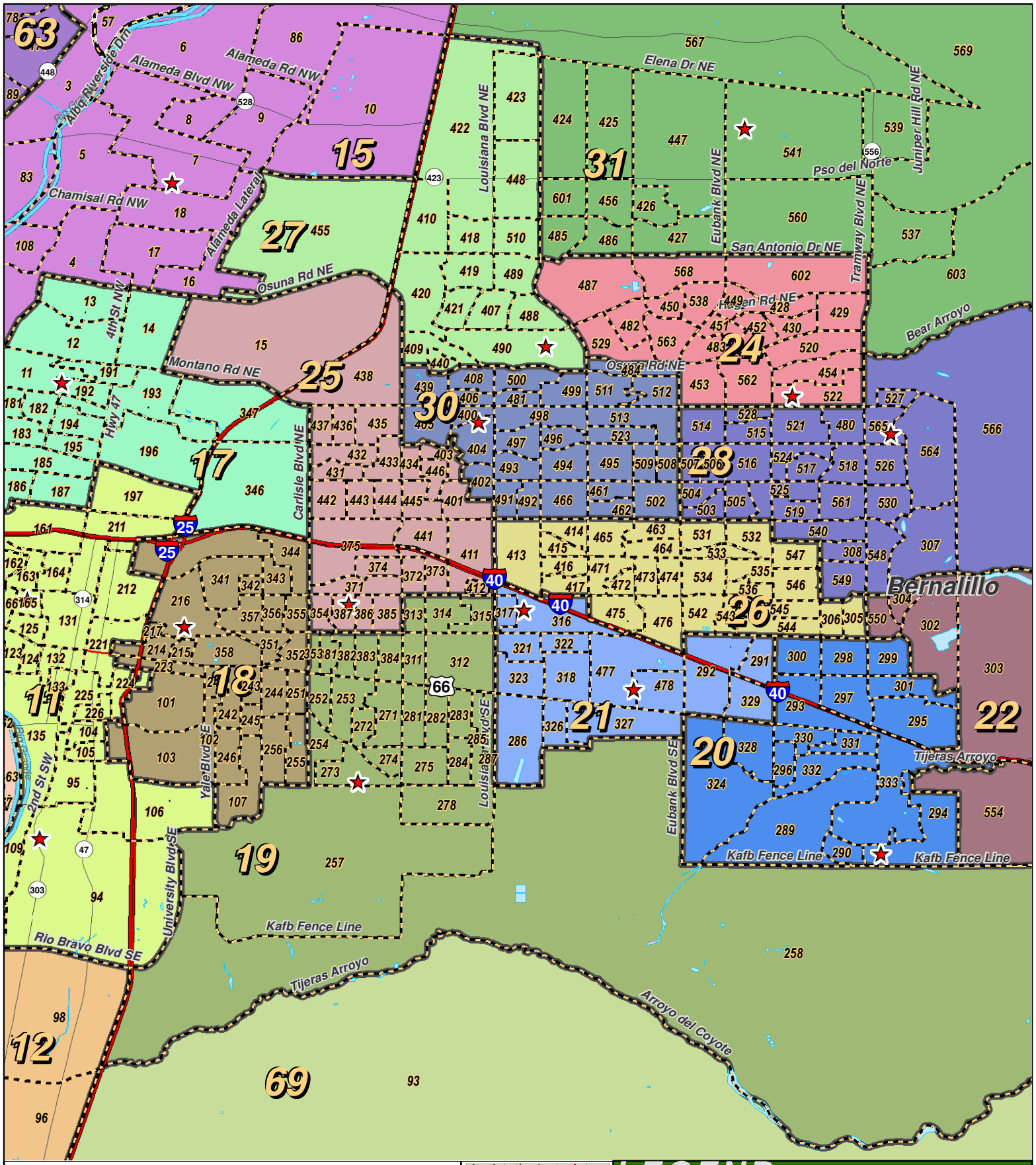

0 2.5 5 Miles

RESEARCH & POLLING INC

For the New Mexico Legislative Council Service

N

NEW MEXICO

LEGEND

Created: July 12, 2011

Rivers

Counties

Interstate

US Highway

State Highway

Research & Polling, Inc. distributes this map assuming no liability for any errors, omissions, or inaccuracies in the information provided regardless of the cause in reliance upon any maps.

NM House: Concept D

Alamogordo

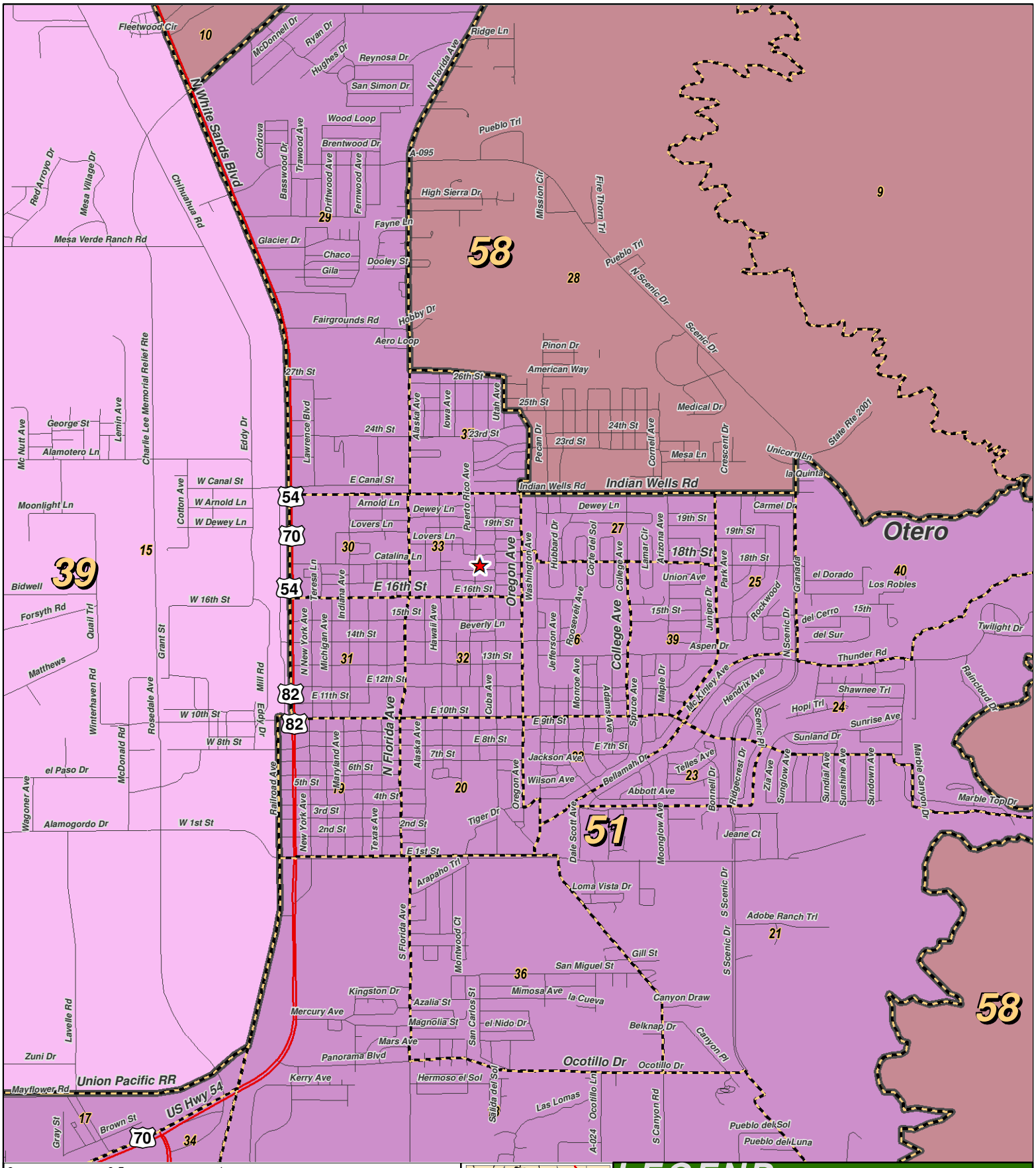
58
39
51
Otero
Indian Wells Rd
E 16th St
Oregon Ave
College Ave
N Florida Ave
N White Sands Blvd
Union Pacific RR
US Hwy 54
Ocotillo Dr
Fleetwood Cir
McDonnell Dr
Ryan Dr
Hughes Dr
Reynosa Dr
San Simon Dr
Ridge Ln
N Florida Ave
Wood Loop
Brentwood Dr
Pueblo Trl
A-095
High Sierra Dr
Mission Cir
Fire Thorn Trl
Red Arroyo Dr
Mesa Village Dr
Chihuahua Rd
Cordova
Basswood Dr
Trawood Ave
Driftwood Ave
Fernwood Ave
Fayne Ln
Mesa Verde Ranch Rd
Glacier Dr
Chaco
Gila
Dooley St
Fairgrounds Rd
Hobby Dr
Aero Loop
Pinon Dr
American Way
Medical Dr
State Rte 2001
Unicorn Ln
la Quinta
Mesa Ln
Crescent Dr
Cornell Ave
Pecan Dr
Charlie Lee Memorial Relief Rte
Lemin Ave
Mc Nutt Ave
George St
Alamotero Ln
Eddy Dr
Lawrence Blvd
Alaska Ave
Iowa Ave
Utah Ave
Puerto Rico Ave
Washington Ave
Hubbard Dr
Corte del Sol
Lamar Cir
Arizona Ave
Carmel Dr
Moonlight Ln
Cotton Ave
W Canal St
W Arnold Ln
W Dewey Ln
E Canal St
Arnold Ln
Dewey Ln
Lovers Ln
Catalina Ln
Teresa Ln
Indiana Ave
Bidwell
Forsyth Rd
Quail Trl
W 16th St
Grant St
Matthews
Winterhaven Rd
Rosedale Ave
Mill Rd
Eddy Dr
N New York Ave
Michigan Ave
Hawaii Ave
Beverly Ln
Jefferson Ave
Roosevelt Ave
Monroe Ave
Adams Ave
Spruce Ave
Maple Dr
Juniper Dr
Park Ave
Rockwood
Granada
N Scenic Dr
Scenic Dr
Pueblo Trl
N Scenic Dr
Union Ave
Aspen Dr
McKinney Ave
Hendrix Ave
el Dorado
Los Robles
del Cerro
del Sur
Twilight Dr
Thunder Rd
Raincloud Dr
Shawnee Trl
Hopi Trl
Sunrise Ave
Sunland Dr
Marble Canyon Dr
Marble Top Dr
Sunglow Ave
Sundial Ave
Sunshine Ave
Sundown Ave
Zia Ave
Ridgecrest Dr
Bonnell Dr
Telles Ave
Abbott Ave
Bellamah Dr
Jeane Ct
Moonglow Ave
Dale Scott Ave
Jackson Ave
Wilson Ave
Oregon Ave
Tiger Dr
Cuba Ave
Texas Ave
New York Ave
Railroad Ave
Maryland Ave
Alaska Ave
Wagoner Ave
el Paso Dr
McDonald Rd
Alamogordo Dr
W 1st St
W 8th St
W 10th St
E 11th St
E 12th St
E 10th St
E 9th St
E 8th St
E 7th St
E 1th St
Arapaho Trl
Loma Vista Dr
S Florida Ave
Montwood Ct
S Scenic Dr
Adobe Ranch Trl
Gill St
San Miguel St
Mimosa Ave
la Cueva
Canyon Draw
Belknap Dr
Canyon Pl
Kingston Dr
Azalia St
Magnolia St
el Nido Dr
San Carlos St
Mercury Ave
Mars Ave
Panorama Blvd
Kerry Ave
Hermoso el Sol
Salida del Sol
Las Lomas
Ocotillo Ln
A-024
S Canyon Rd
Pueblo del Sol
Pueblo del Luna
Lavelle Rd
Zuni Dr
Mayflower Rd
Gray St
Brown St
Cornell Ave
Mesa Ln
Crescent Dr
Pecan Dr
Lamar Cir
Arizona Ave
Hubbard Dr
Corte del Sol
College Ave
Park Ave
Granada
Rockwood
Juniper Dr
Spruce Ave
Maple Dr
Adams Ave
Jefferson Ave
Roosevelt Ave
Monroe Ave
Washington Ave
Oregon Ave
Cuba Ave
Beverly Ln
Hawaii Ave
Michigan Ave
Indiana Ave
Teresa Ln
Lovers Ln
Catalina Ln
Dewey Ln
Arnold Ln
Puerto Rico Ave
Alaska Ave
Iowa Ave
Utah Ave
Lawrence Blvd
Eddy Dr
Cotton Ave
Charlie Lee Memorial Relief Rte
Lemin Ave
Mc Nutt Ave
Grant St
Rosedale Ave
Winterhaven Rd
Quail Trl
Wagoner Ave
McDonald Rd
Railroad Ave
New York Ave
Maryland Ave
Texas Ave
Alaska Ave
Montwood Ct
San Carlos St
Salida del Sol
Ocotillo Ln
A-024
S Canyon Rd
S Scenic Dr
Moonglow Ave
Dale Scott Ave
Bonnell Dr
Ridgecrest Dr
Zia Ave
Sunglow Ave
Sundial Ave
Sunshine Ave
Sundown Ave
Marble Canyon Dr
Marble Top Dr
Raincloud Dr
Twilight Dr
Thunder Rd
Shawnee Trl
Hopi Trl
Sunrise Ave
Sunland Dr
Jeane Ct
Adobe Ranch Trl
Canyon Draw
Belknap Dr
Canyon Pl
Ocotillo Dr
Pueblo del Sol
Pueblo del Luna
Las Lomas
Hermoso el Sol
Kerry Ave
Panorama Blvd
Mars Ave
Mercury Ave
Kingston Dr
Azalia St
Magnolia St
el Nido Dr
San Miguel St
Gill St
Mimosa Ave
la Cueva
Canyon Draw
Belknap Dr
Canyon Pl
Ocotillo Dr
Loma Vista Dr
Arapaho Trl
Tiger Dr
Wilson Ave
Jackson Ave
Bellamah Dr
Telles Ave
Abbott Ave
Jeane Ct
Moonglow Ave
Dale Scott Ave
Bonnell Dr
Ridgecrest Dr
Zia Ave
Sunglow Ave
Sundial Ave
Sunshine Ave
Sundown Ave
Marble Canyon Dr
Marble Top Dr
Raincloud Dr
Twilight Dr
Thunder Rd
Shawnee Trl
Hopi Trl
Sunrise Ave
Sunland Dr
Adobe Ranch Trl
Gill St
San Miguel St
Mimosa Ave
la Cueva
Canyon Draw
Belknap Dr
Canyon Pl
Ocotillo Dr
Pueblo del Sol
Pueblo del Luna
Las Lomas
Hermoso el Sol
Kerry Ave
Panorama Blvd
Mars Ave
Mercury Ave
Kingston Dr
Azalia St
Magnolia St
el Nido Dr
San Carlos St
Salida del Sol
Ocotillo Ln
A-024
S Canyon Rd
S Scenic Dr
Moonglow Ave
Dale Scott Ave
Bonnell Dr
Ridgecrest Dr
Zia Ave
Sunglow Ave
Sundial Ave
Sunshine Ave
Sundown Ave
Marble Canyon Dr
Marble Top Dr
Raincloud Dr
Twilight Dr
Thunder Rd
Shawnee Trl
Hopi Trl
Sunrise Ave
Sunland Dr
Jeane Ct
Adobe Ranch Trl
Canyon Draw
Belknap Dr
Canyon Pl
Ocotillo Dr
Pueblo del Sol
Pueblo del Luna
Las Lomas
Hermoso el Sol
Kerry Ave
Panorama Blvd
Mars Ave
Mercury Ave
Kingston Dr
Azalia St
Magnolia St
el Nido Dr
San Miguel St
Gill St
Mimosa Ave
la Cueva
Canyon Draw
Belknap Dr
Canyon Pl
Ocotillo Dr
Loma Vista Dr
Arapaho Trl
Tiger Dr
Wilson Ave
Jackson Ave
Bellamah Dr
Telles Ave
Abbott Ave
Jeane Ct
Moonglow Ave
Dale Scott Ave
Bonnell Dr
Ridgecrest Dr
Zia Ave
Sunglow Ave
Sundial Ave
Sunshine Ave
Sundown Ave
Marble Canyon Dr
Marble Top Dr
Raincloud Dr
Twilight Dr
Thunder Rd
Shawnee Trl
Hopi Trl
Sunrise Ave
Sunland Dr
Adobe Ranch Trl
Gill St
San Miguel St
Mimosa Ave
la Cueva

NM House: Concept D

Aztec

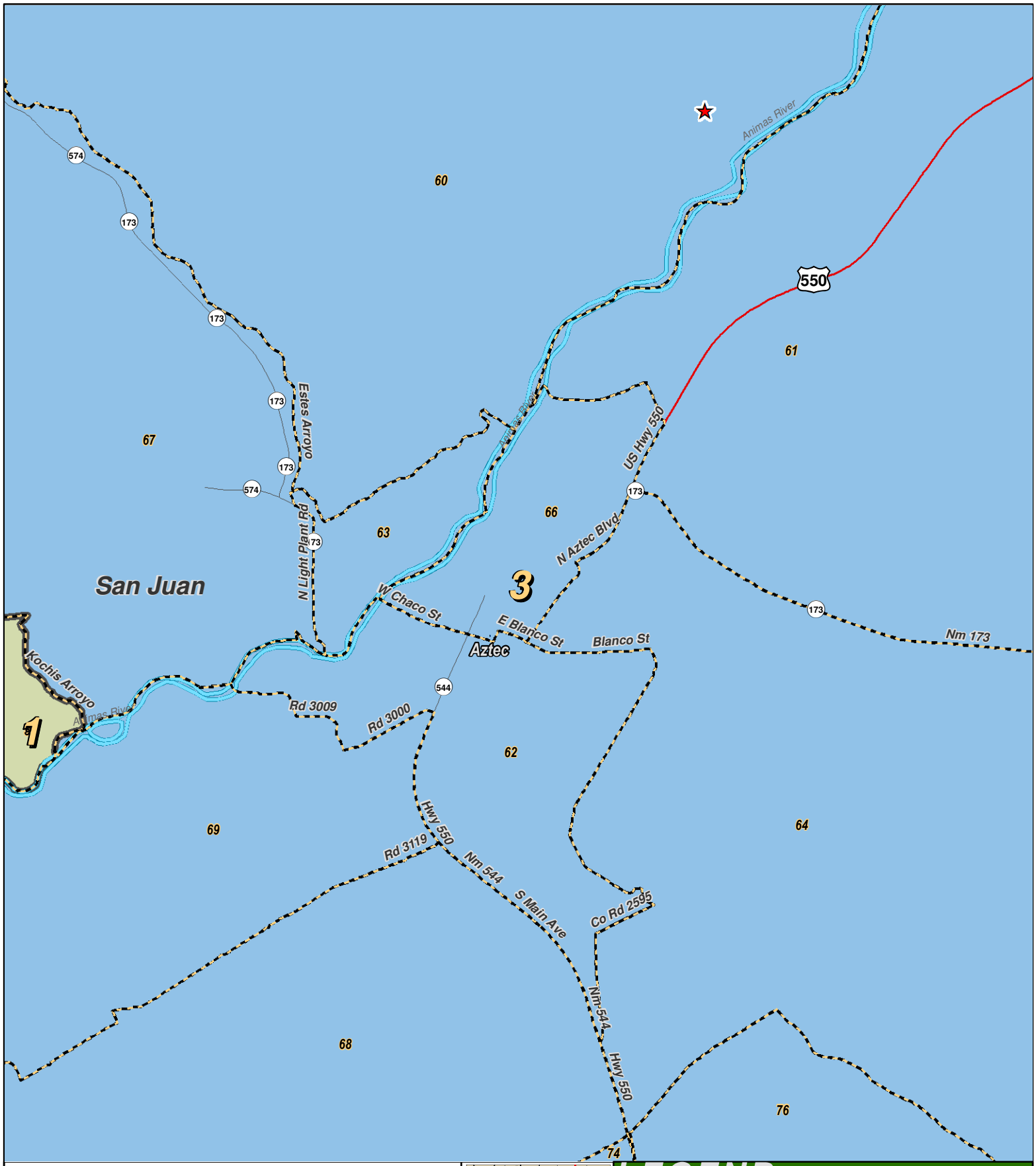

0 1.25 2.5 Miles

N

LEGEND

Created: July 12, 2011

- Rivers
- Counties
- Interstate
- US Highway
- State Highway

Research & Polling, Inc. distributes this map assuming no liability for any errors, omissions, or inaccuracies in the information provided regardless of the cause in reliance upon any maps.

RESEARCH & POLLING INC

For the New Mexico Legislative Council Service

NM House: Concept D

Bayard/Hurley

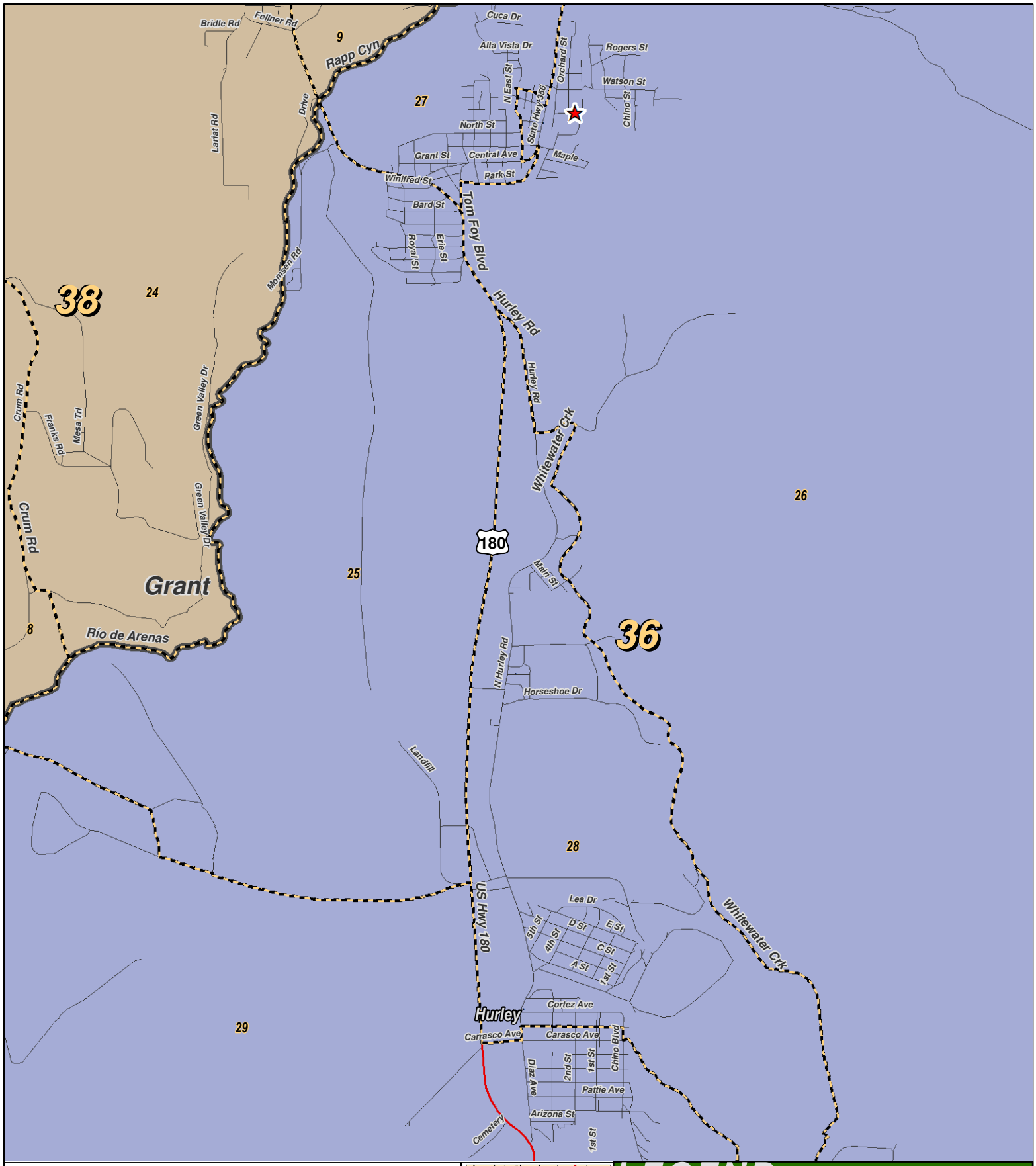

0 1 2 Miles

RESEARCH & POLLING INC

For the New Mexico Legislative Council Service

N

NEW MEXICO

LEGEND *Created: July 12, 2011*

Rivers

Counties

Interstate

US Highway

State Highway

Research & Polling, Inc. distributes this map assuming no liability for any errors, omissions, or inaccuracies in the information provided regardless of the cause in reliance upon any maps.

NM House: Concept D

Belen

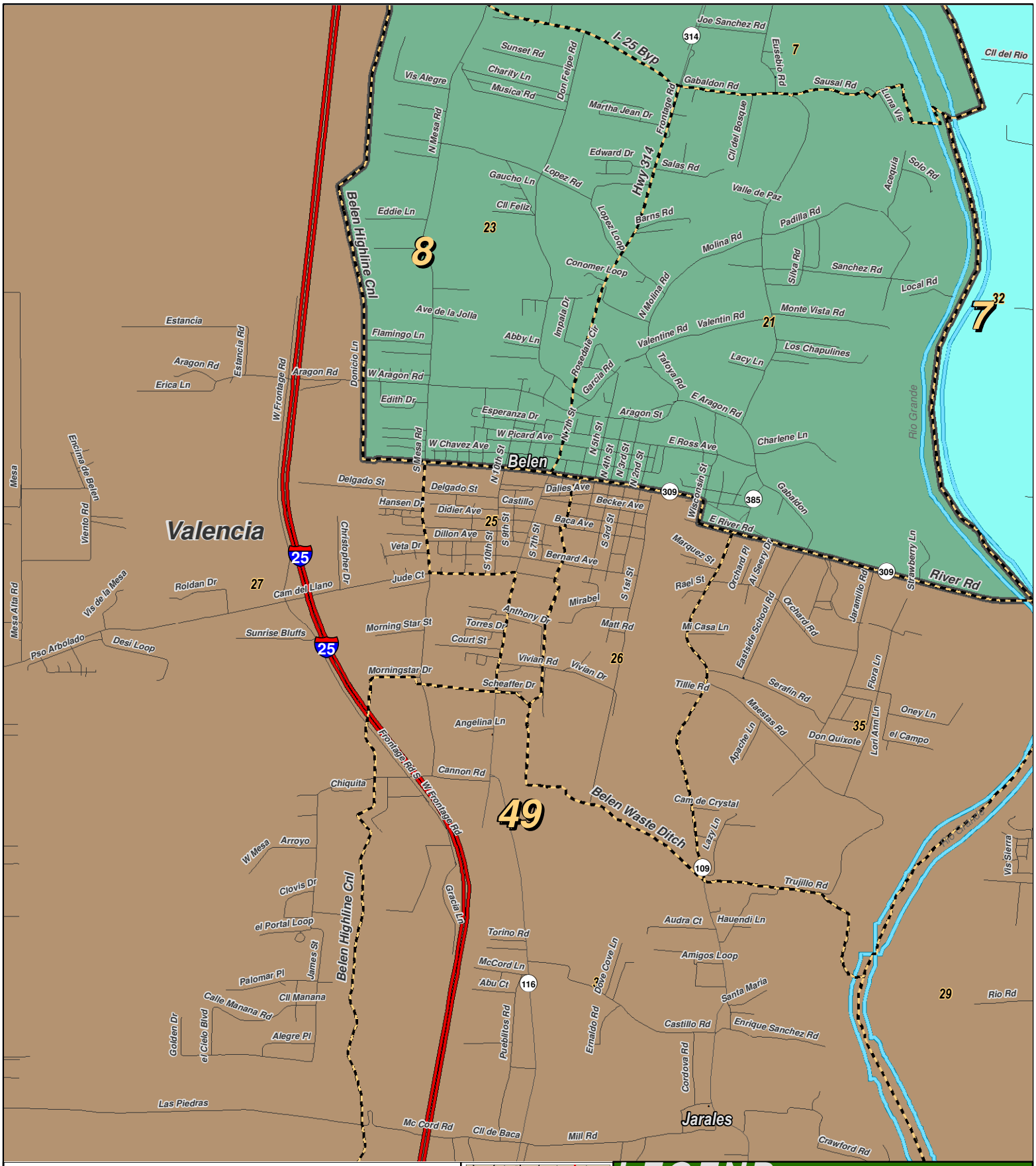

0 1 2 Miles

N

RESEARCH & POLLING INC

For the New Mexico Legislative Council Service

NEW MEXICO

LEGEND

Created: July 12, 2011

Rivers
Counties
Interstate
US Highway
State Highway

Research & Polling, Inc. distributes this map assuming no liability for any errors, omissions, or inaccuracies in the information provided regardless of the cause in reliance upon any maps.

NM House: Concept D

Bernalillo

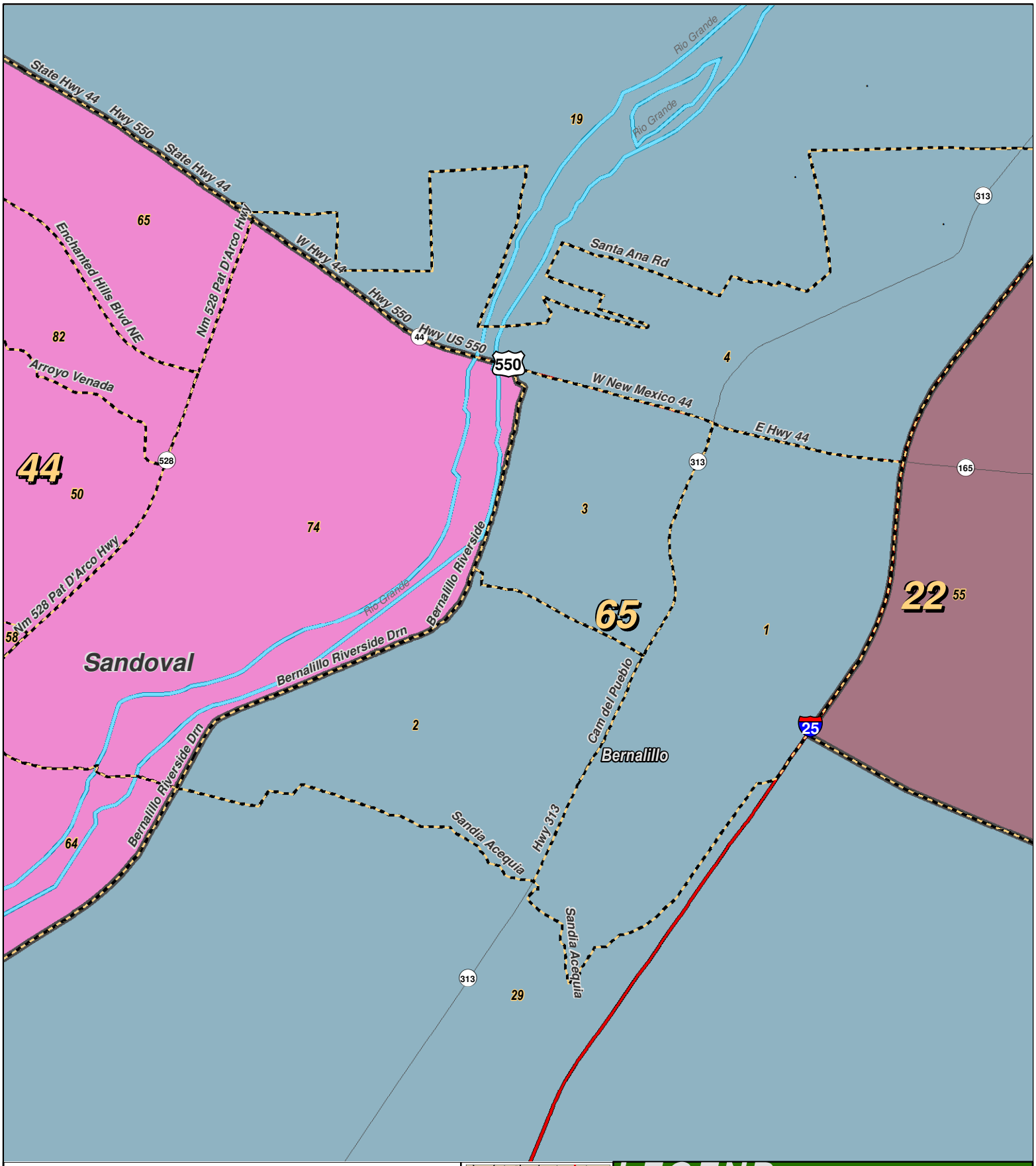

0 0.5 1 Miles

RESEARCH & POLLING INC

For the New Mexico Legislative Council Service

N

NEW MEXICO

LEGEND *Created: July 12, 2011*

Rivers
Counties
Interstate
US Highway
State Highway

Research & Polling, Inc. distributes this map assuming no liability for any errors, omissions, or inaccuracies in the information provided regardless of the cause in reliance upon any maps.

NM House: Concept D

Carlsbad

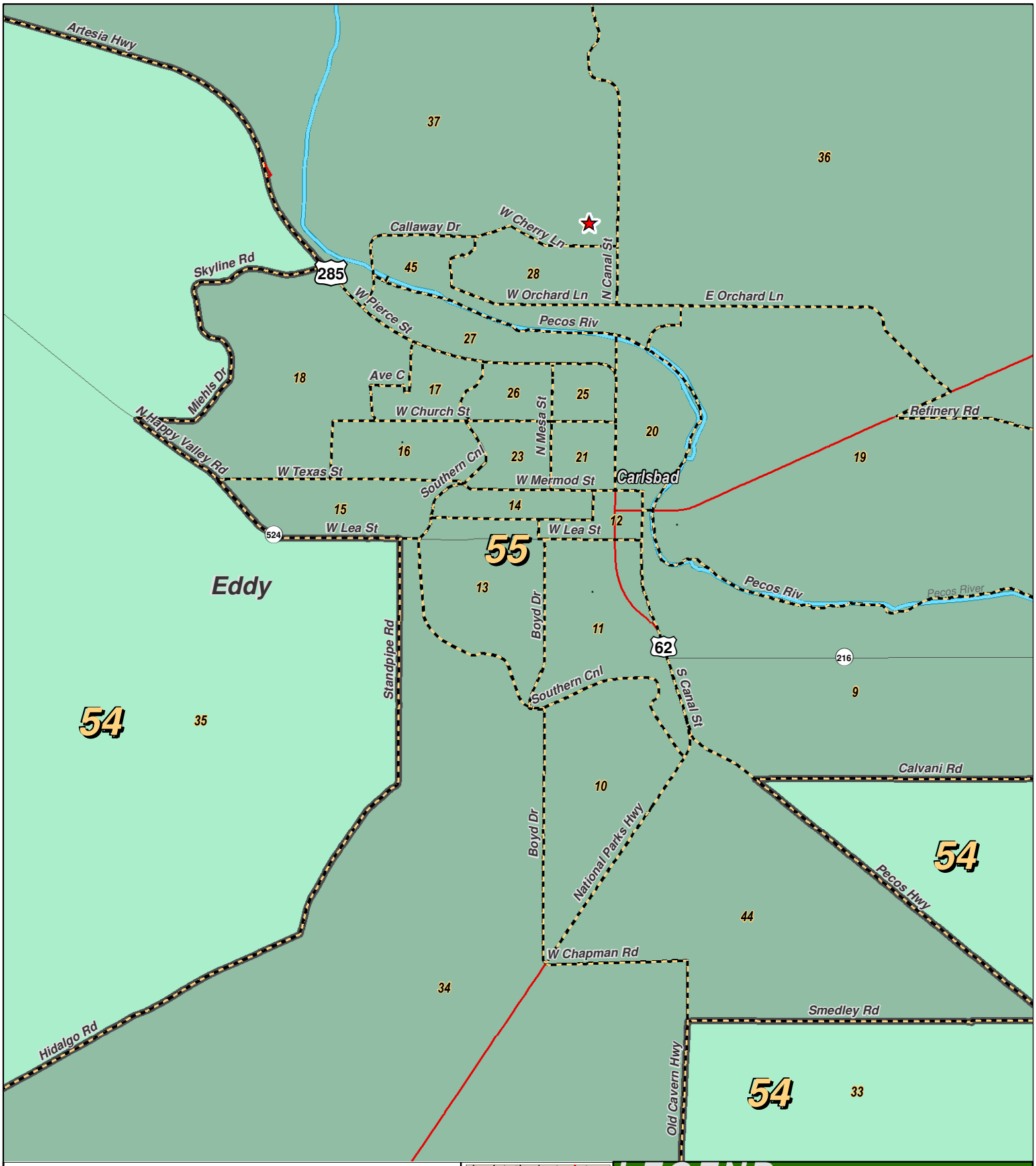

0 1.5 3 Miles

RESEARCH & POLLING INC

For the New Mexico Legislative Council Service

N

LEGEND

Created: July 12, 2011

- Rivers
- Counties
- Interstate
- US Highway
- State Highway

Research & Polling, Inc. distributes this map assuming no liability for any errors, omissions, or inaccuracies in the information provided regardless of the cause in reliance upon any maps.

NM House: Concept D

Clovis

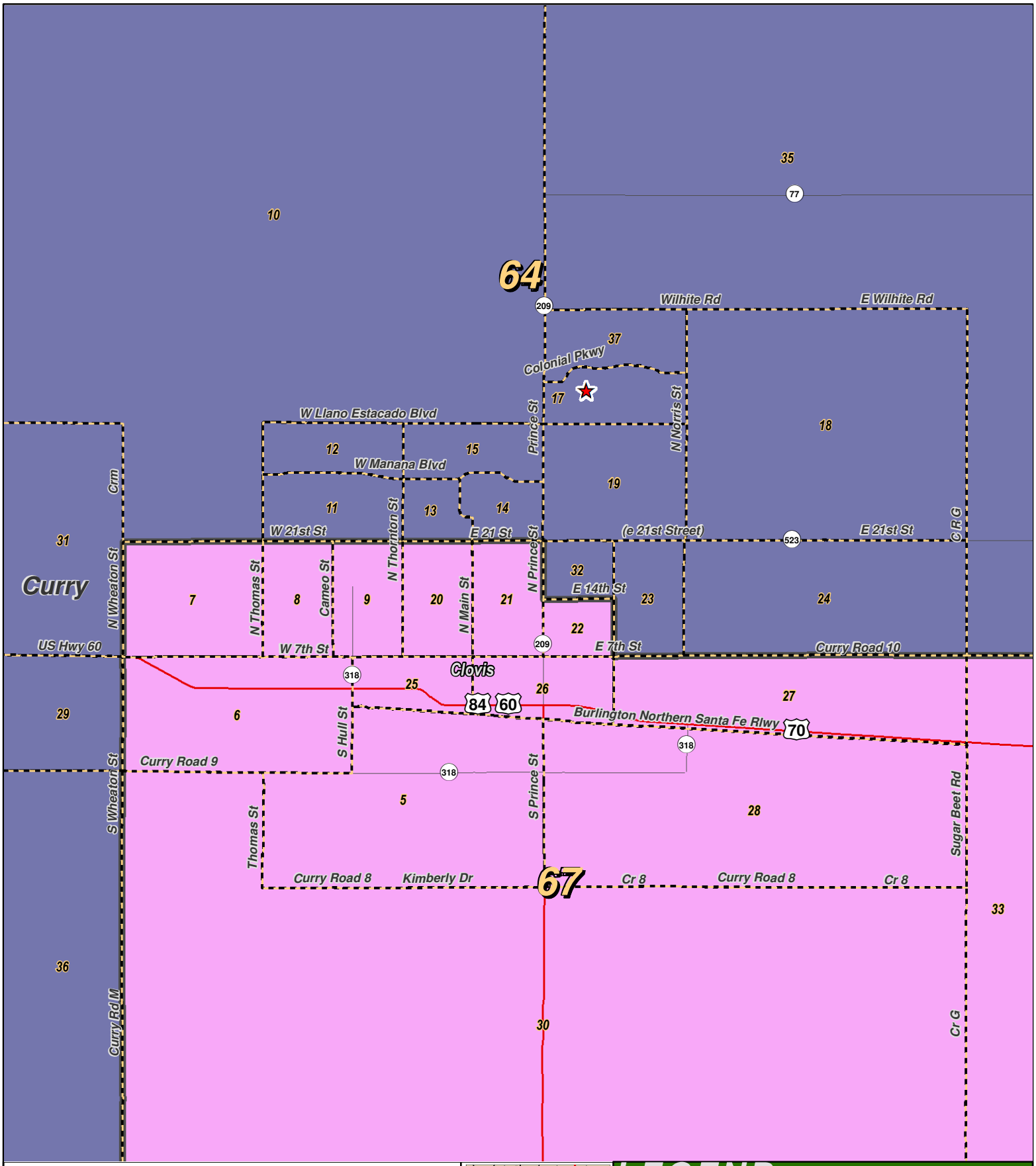

NM House: Concept D

Corrales

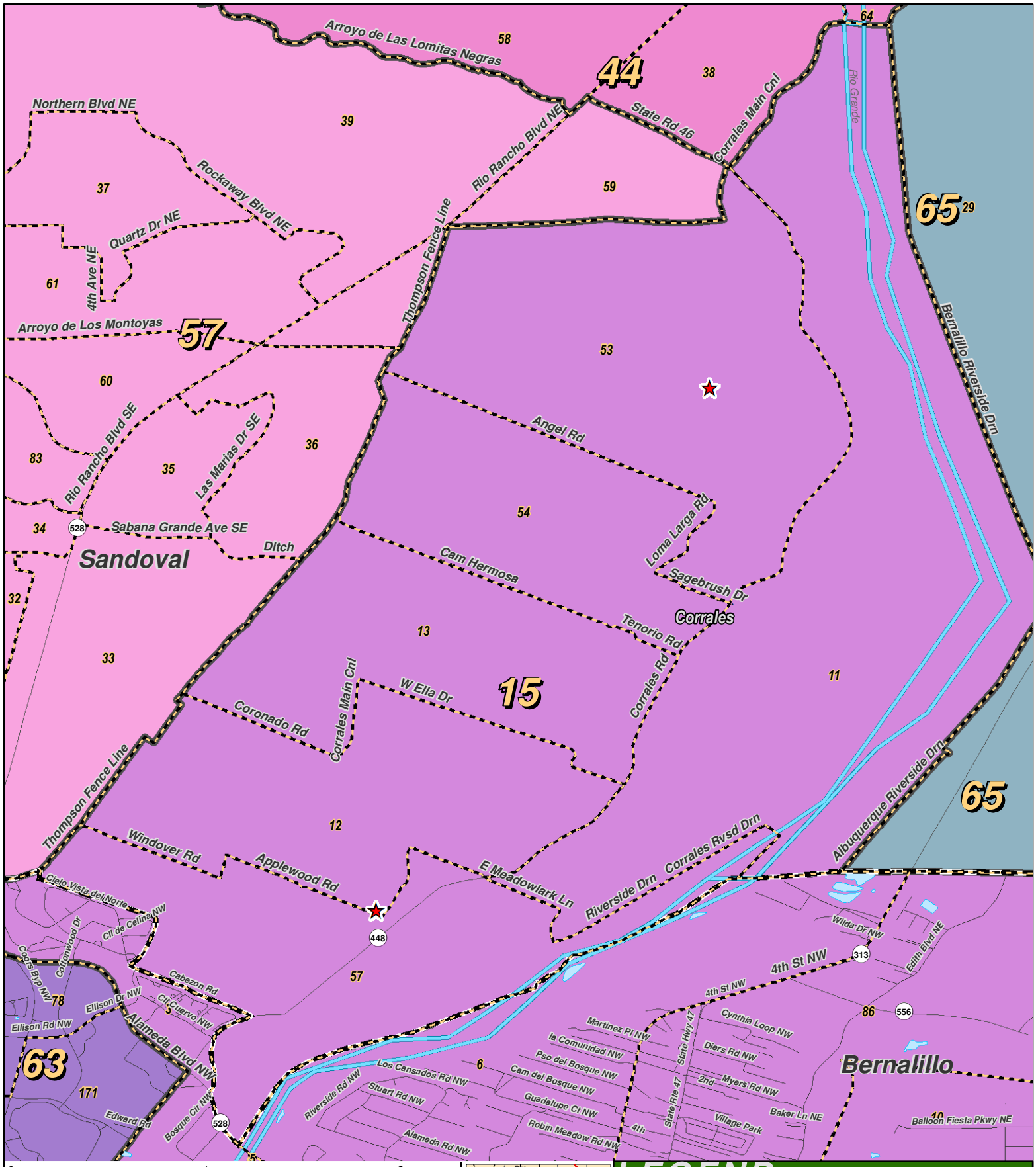

0 1 2 Miles

RESEARCH & POLLING INC

For the New Mexico
Legislative Council Service

N

NEW MEXICO

LEGEND

Created: July 12, 2011

- Rivers
- Counties
- Interstate
- US Highway
- State Highway

Research & Polling, Inc. distributes this map assuming no liability for any errors, omissions, or inaccuracies in the information provided regardless of the cause in reliance upon any maps.

NM House: Concept D

Española

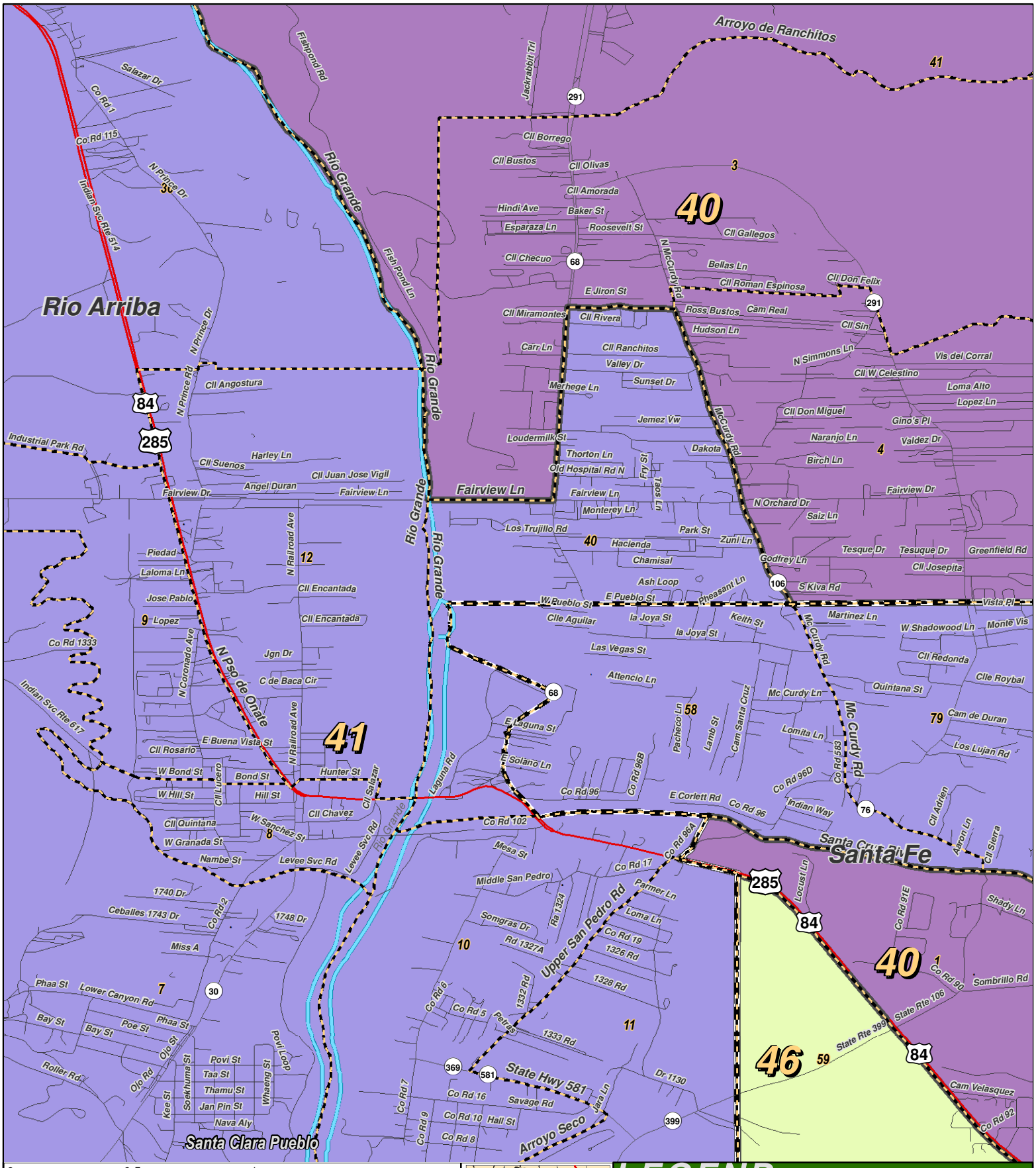

NM House: Concept D

Farmington

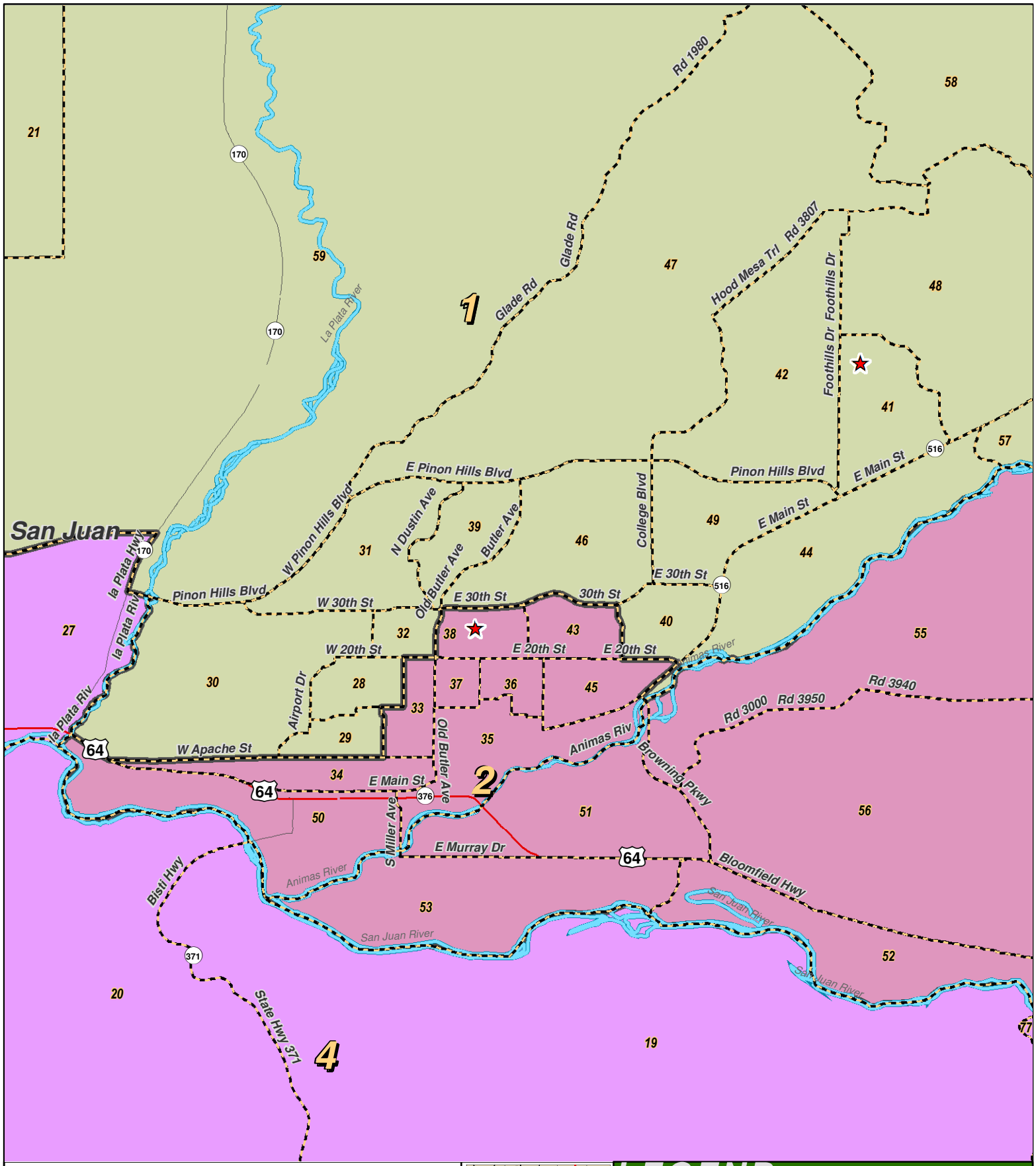

0 2 4 Miles

RESEARCH & POLLING INC

For the New Mexico Legislative Council Service

NEW MEXICO

LEGEND

Created: July 12, 2011

Rivers
Counties
Interstate
US Highway
State Highway

Research & Polling, Inc. distributes this map assuming no liability for any errors, omissions, or inaccuracies in the information provided regardless of the cause in reliance upon any maps.

NM House: Concept D

Grants/Milan

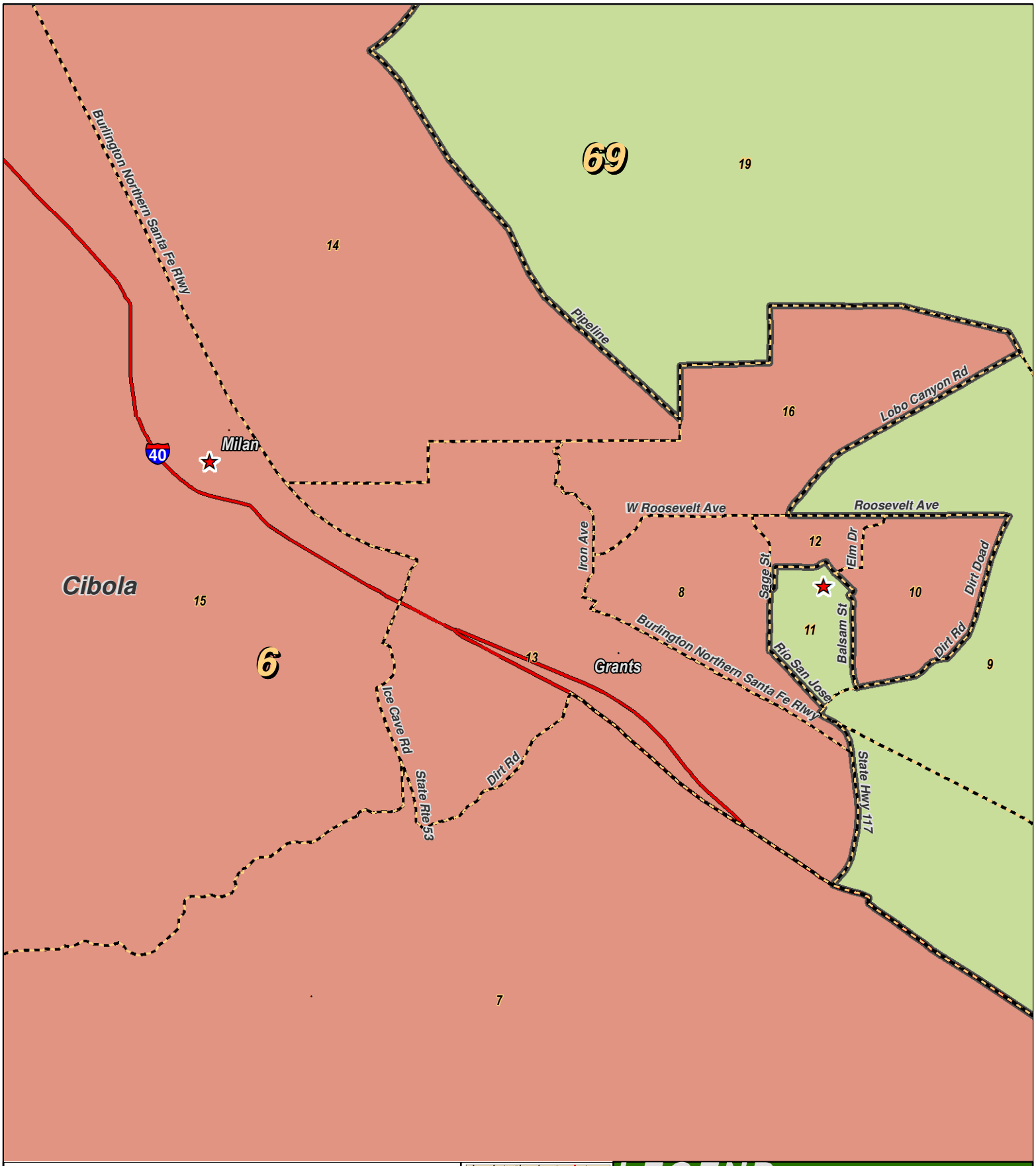

0 1.5 3 Mil

RESEARCH & POLLING INC

For the New Mexico
Legislative Council Service

N

LEGEND

Created: July 12, 2011

- Rivers
- Counties
- Interstate
- US Highway
- State Highway

Research & Polling, Inc. distributes this map assuming no liability for any errors, omissions, or inaccuracies in the information provided regardless of the cause in reliance upon any maps.

NM House: Concept D

Hobbs

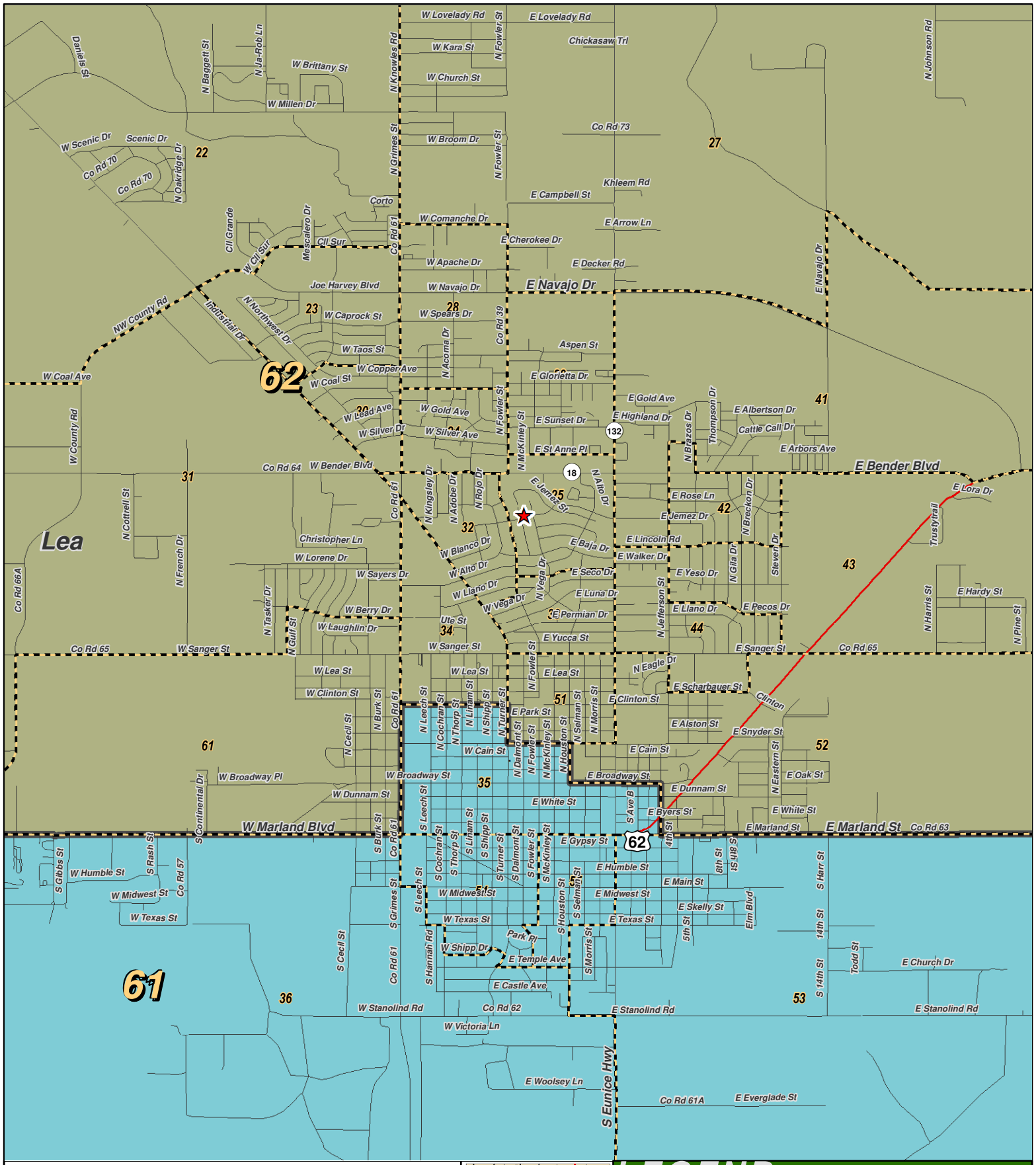

NM House: Concept D

Las Cruces

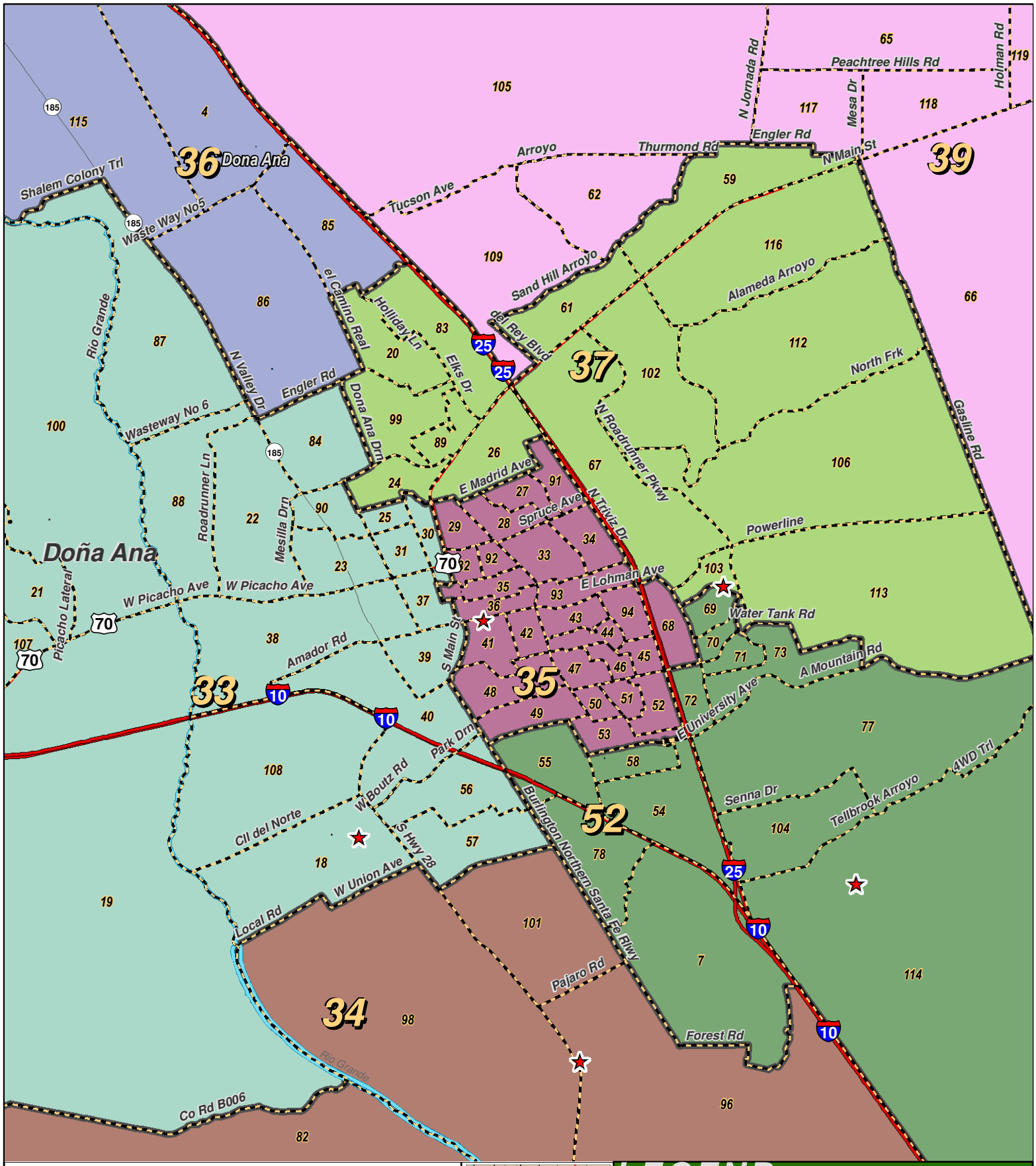

0 2.5 5 Miles

RESEARCH & POLLING INC

For the New Mexico Legislative Council Service

NEW MEXICO

LEGEND

Created: July 12, 2011

Rivers
Counties
Interstate
US Highway
State Highway

Research & Polling, Inc. distributes this map assuming no liability for any errors, omissions, or inaccuracies in the information provided regardless of the cause in reliance upon any maps.

NM House: Concept D

Los Lunas

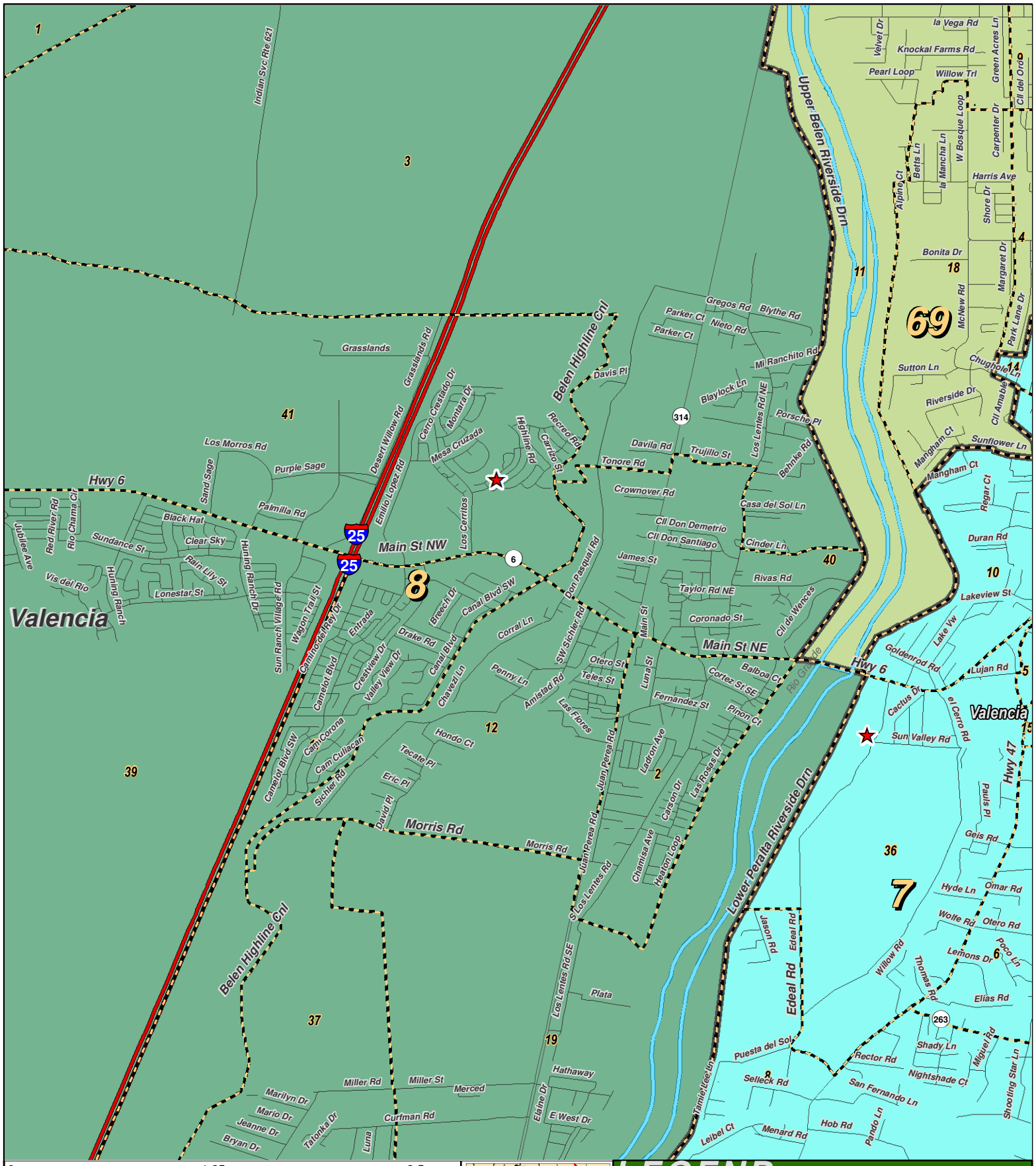

0 1.25 2.5 Miles

RESEARCH & POLLING INC

For the New Mexico Legislative Council Service

N

NEW MEXICO

LEGEND

Created: July 12, 2011

- Rivers
- Counties
- Interstate
- US Highway
- State Highway

Research & Polling, Inc. distributes this map assuming no liability for any errors, omissions, or inaccuracies in the information provided regardless of the cause in reliance upon any maps.

NM House: Concept D

Portales

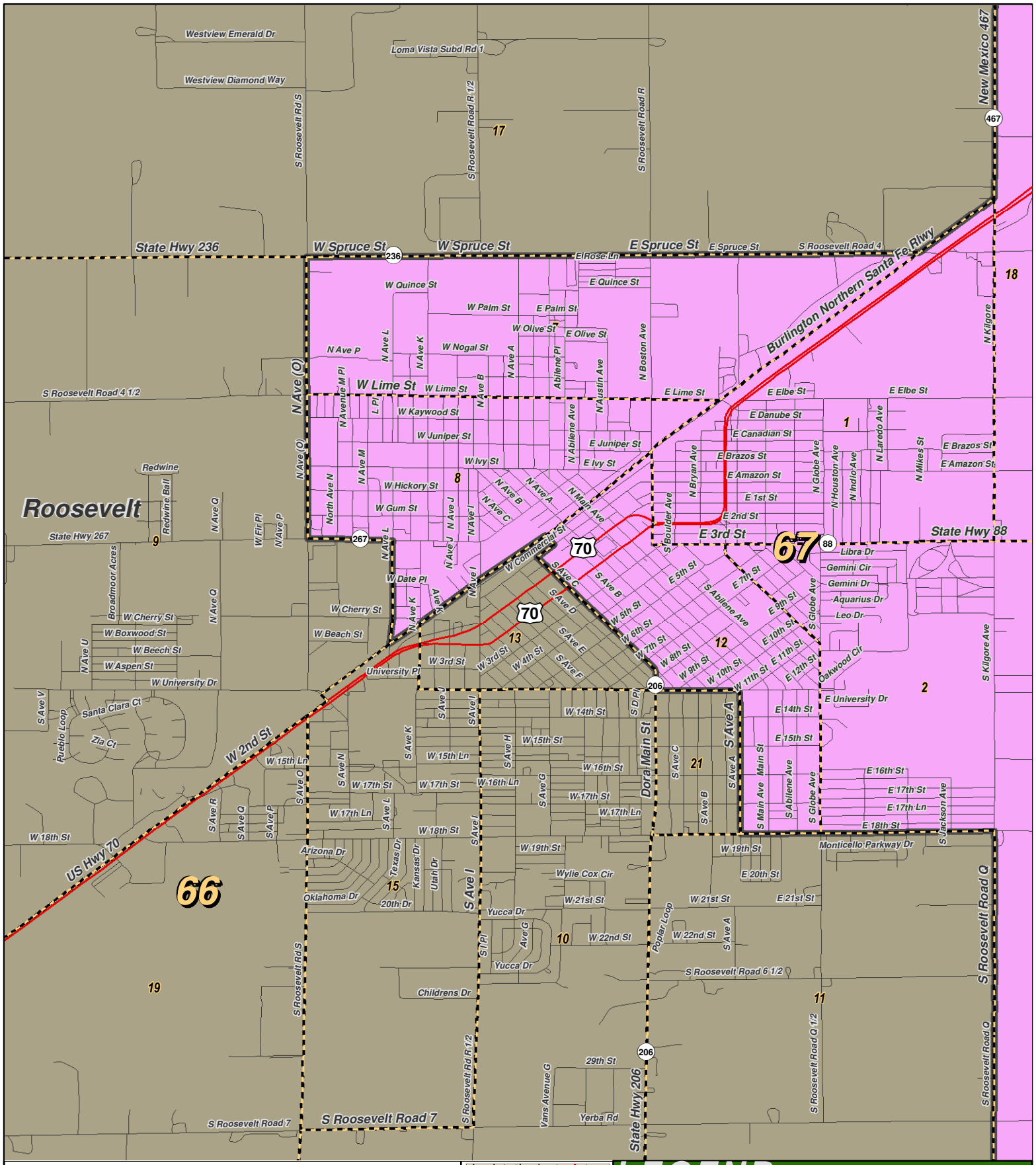

0 0.5 1 Miles

RESEARCH & POLLING INC

For the New Mexico Legislative Council Service

N

NEW MEXICO

LEGEND

Created: July 12, 2011

- Rivers
- Counties
- Interstate
- US Highway
- State Highway

Research & Polling, Inc. distributes this map assuming no liability for any errors, omissions, or inaccuracies in the information provided regardless of the cause in reliance upon any maps.

NM House: Concept D

Western Rio Arriba County

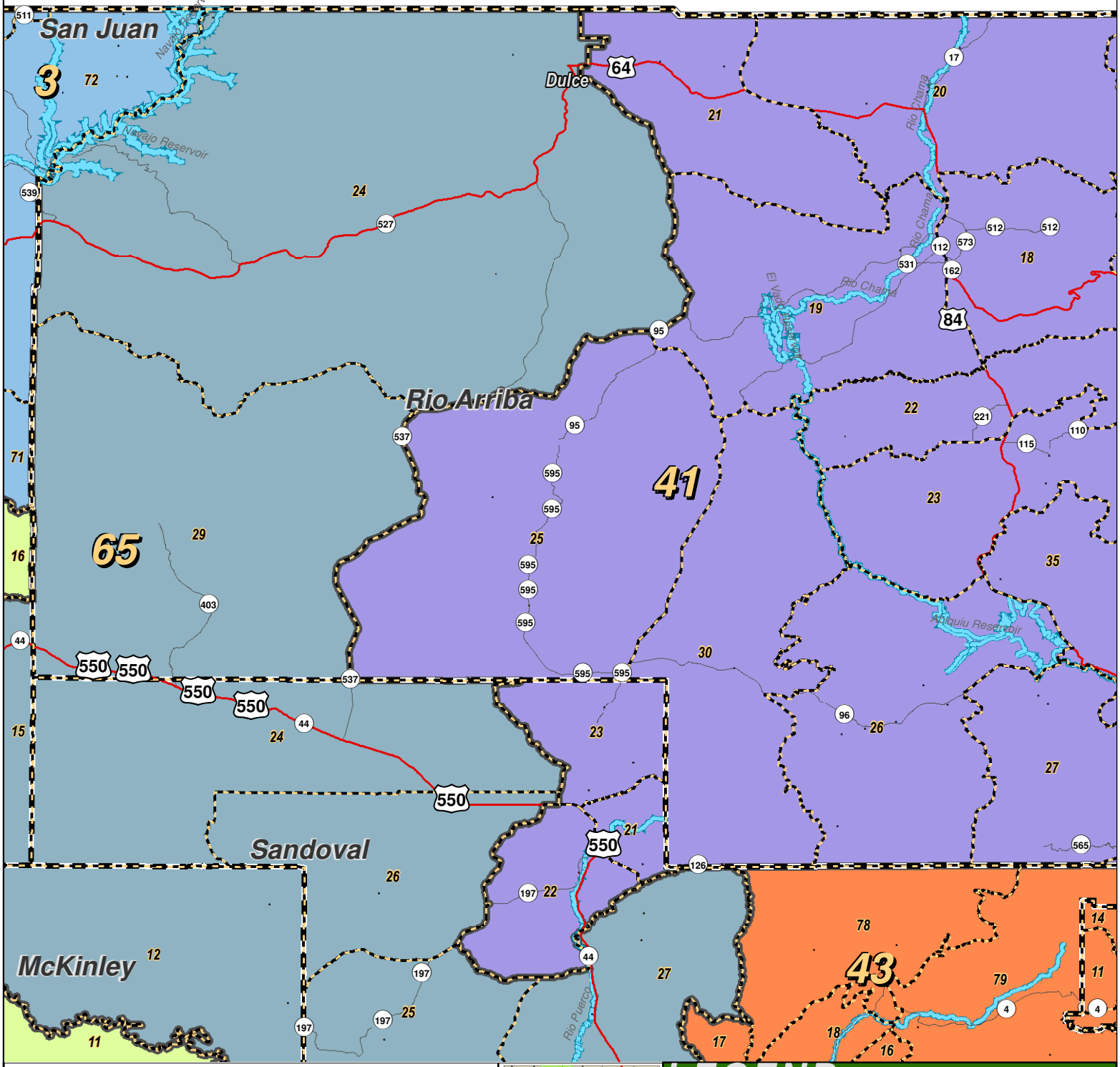

RESEARCH & POLLING INC

For the New Mexico Legislative Council Service

LEGEND

Created: July 12, 2011

- Precincts
- Rivers
- Counties
- Interstate
- US Highway
- State Highway

Research & Polling, Inc. distributes this map assuming no liability for any errors, omissions, or inaccuracies in the information provided regardless of the cause in reliance upon any maps.

NM House: Concept D

Rio Rancho

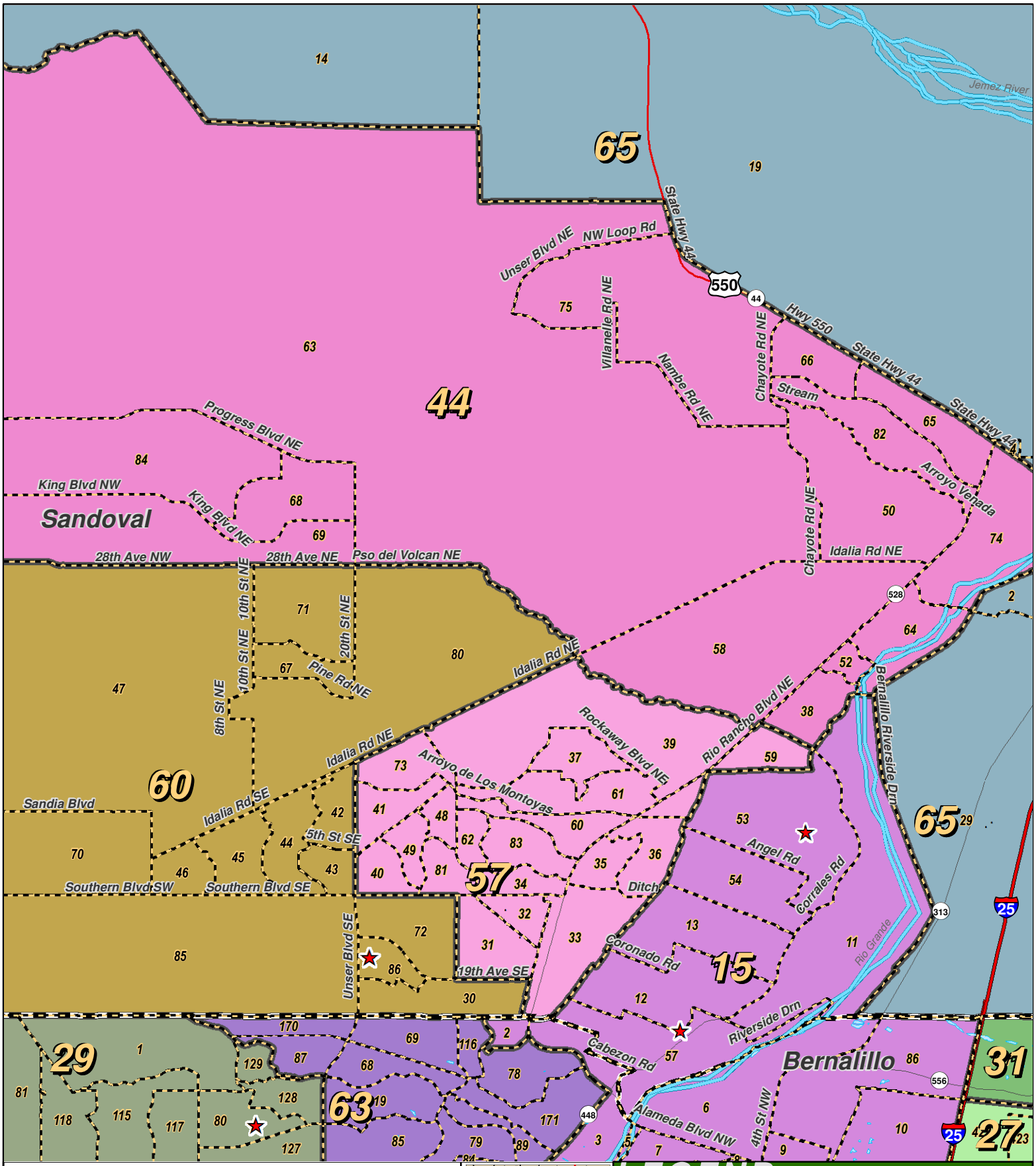

0 2.5 5 Miles

RESEARCH & POLLING INC

For the New Mexico Legislative Council Service

NEW MEXICO

LEGEND

Created: July 12, 2011

Rivers
Counties
Interstate
US Highway
State Highway

Research & Polling, Inc. distributes this map assuming no liability for any errors, omissions, or inaccuracies in the information provided regardless of the cause in reliance upon any maps.

NM House: Concept D

Roswell

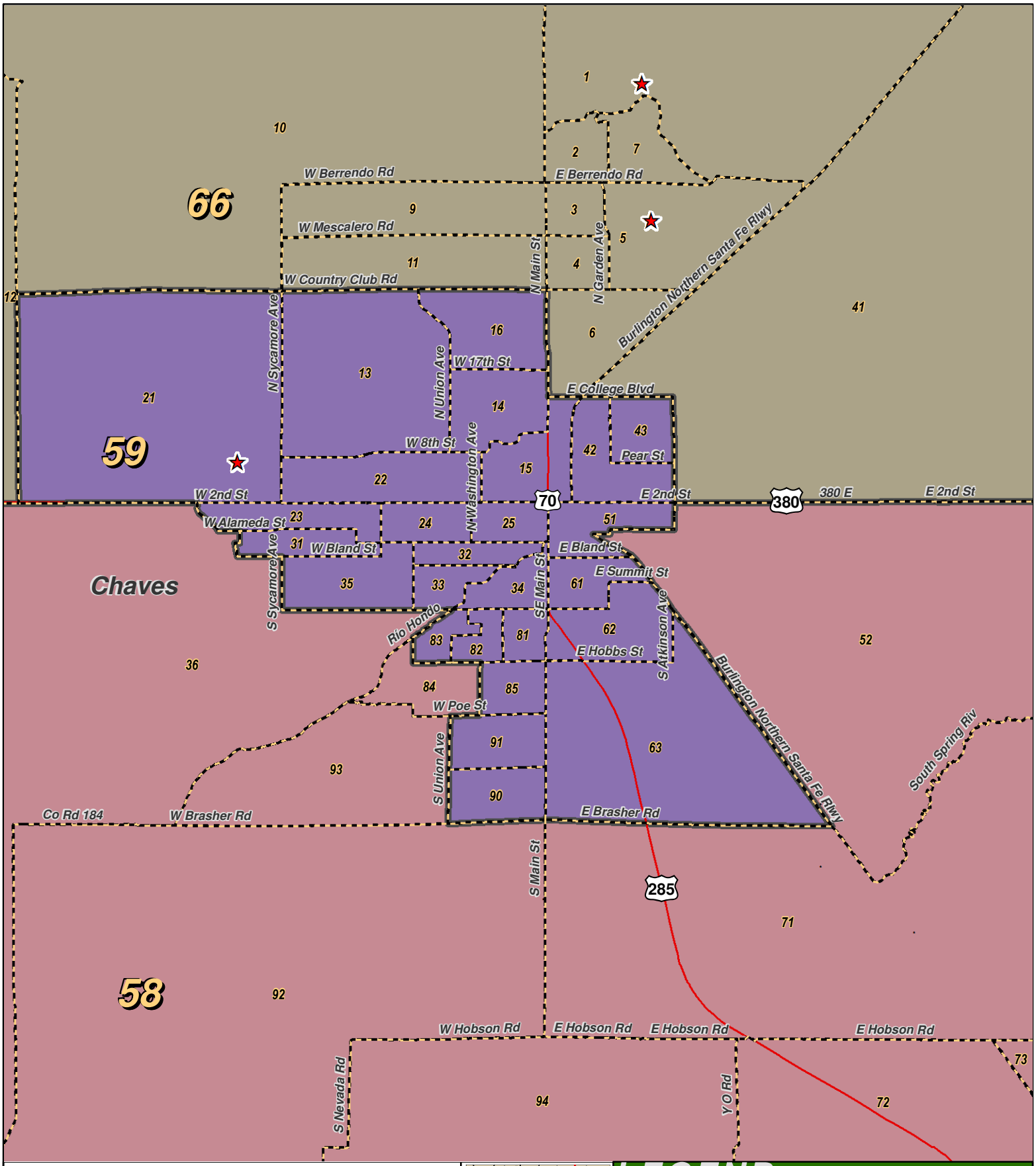

0 2 4 Mile

RESEARCH & POLLING INC

For the New Mexico Legislative Council Service

N

NEW MEXICO

LEGEND

Created: July 12, 2011

Rivers
Counties
Interstate
US Highway
State Highway

Research & Polling, Inc. distributes this map assuming no liability for any errors, omissions, or inaccuracies in the information provided regardless of the cause in reliance upon any maps.

NM House: Concept D

Sandoval County

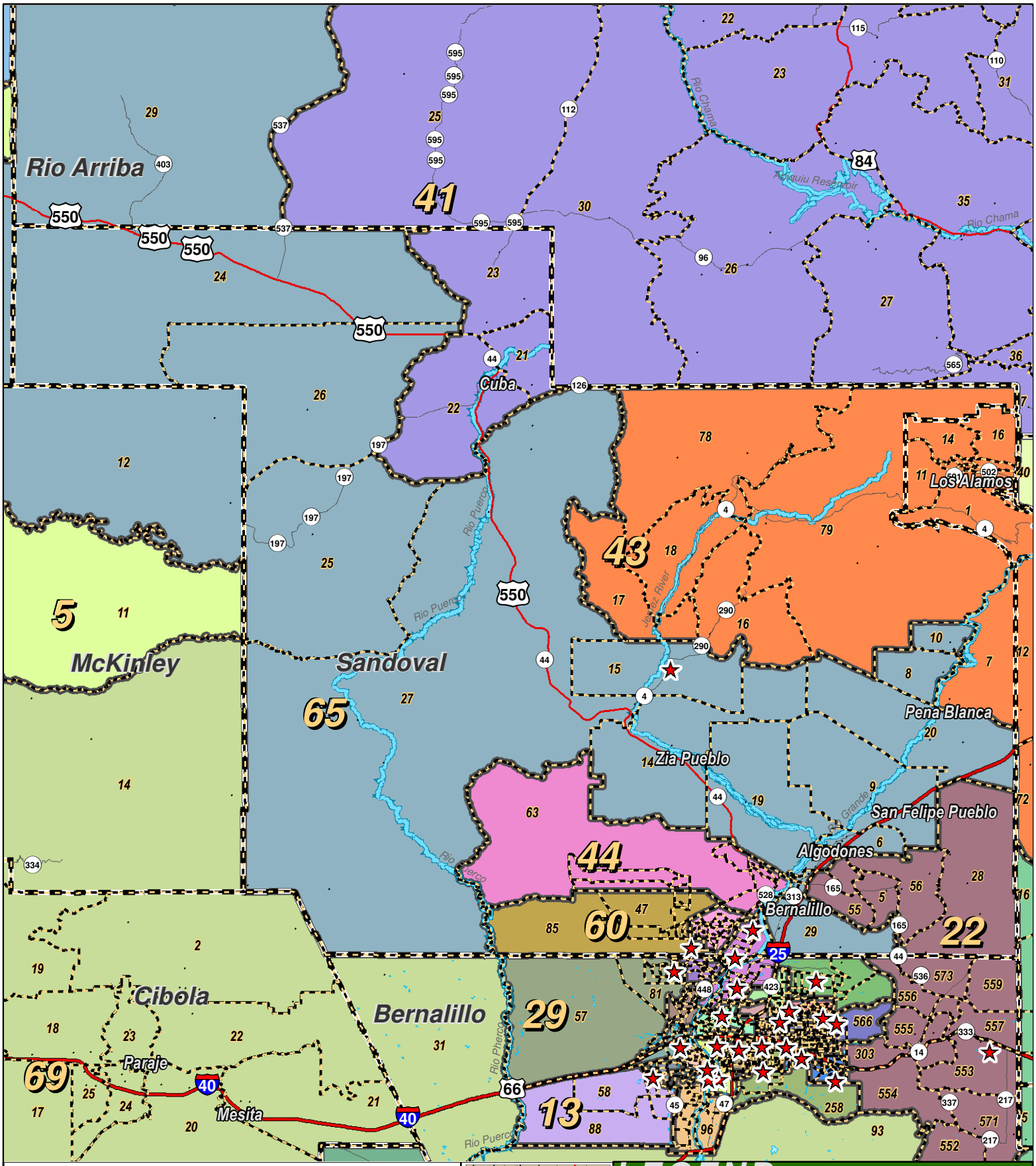

0 2.5 5 10 15 20 25 30 35 40 Miles

RESEARCH & POLLING INC

For the New Mexico Legislative Council Service

N

NEW MEXICO

LEGEND

Created: July 12, 2011

- Precincts
- Rivers
- Counties
- Interstate
- US Highway
- State Highway

Research & Polling, Inc. distributes this map assuming no liability for any errors, omissions, or inaccuracies in the information provided regardless of the cause in reliance upon any maps.

NM House: Concept D

Santa Fe

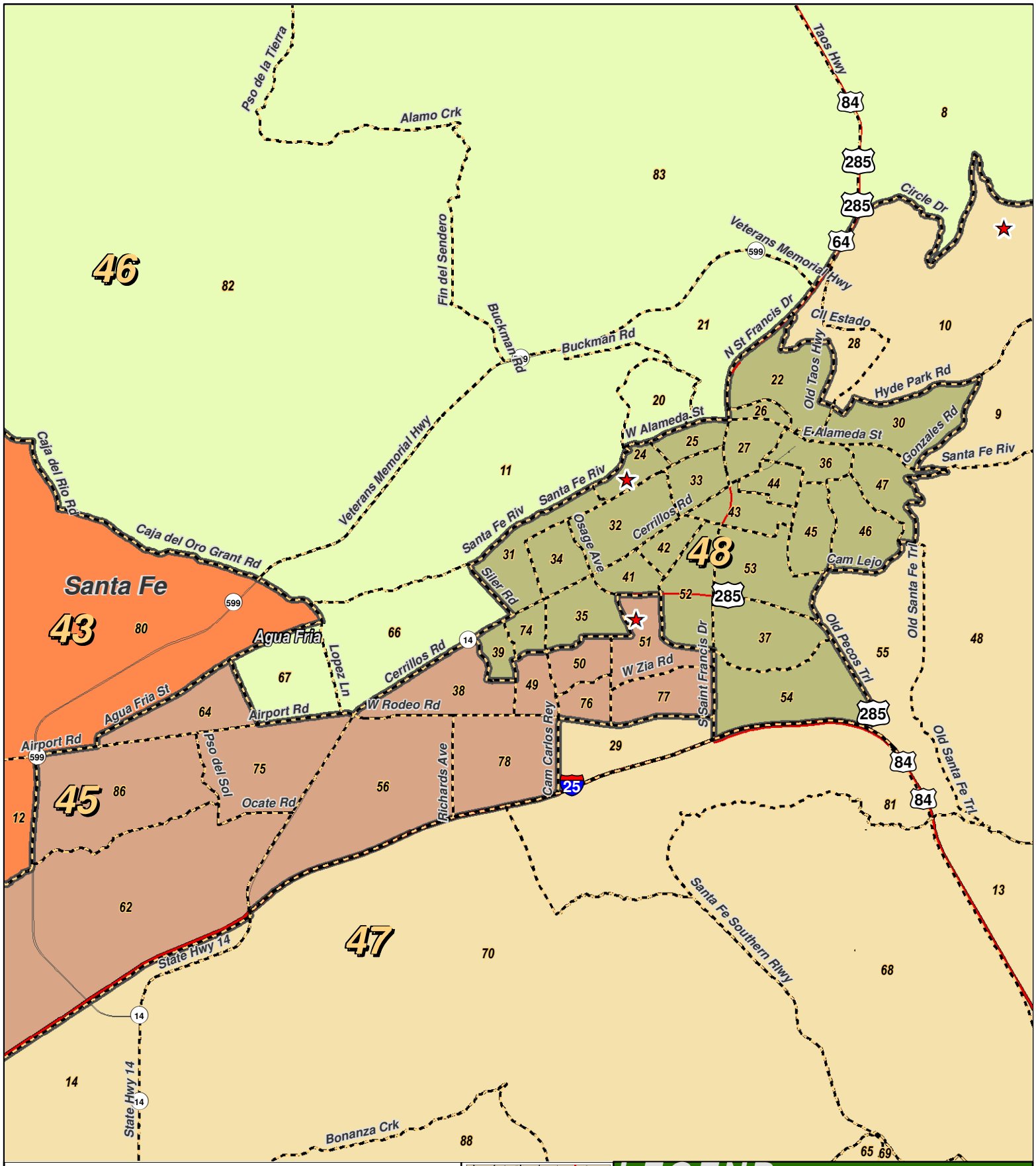

NM House: Concept D

Zuni/Ramah

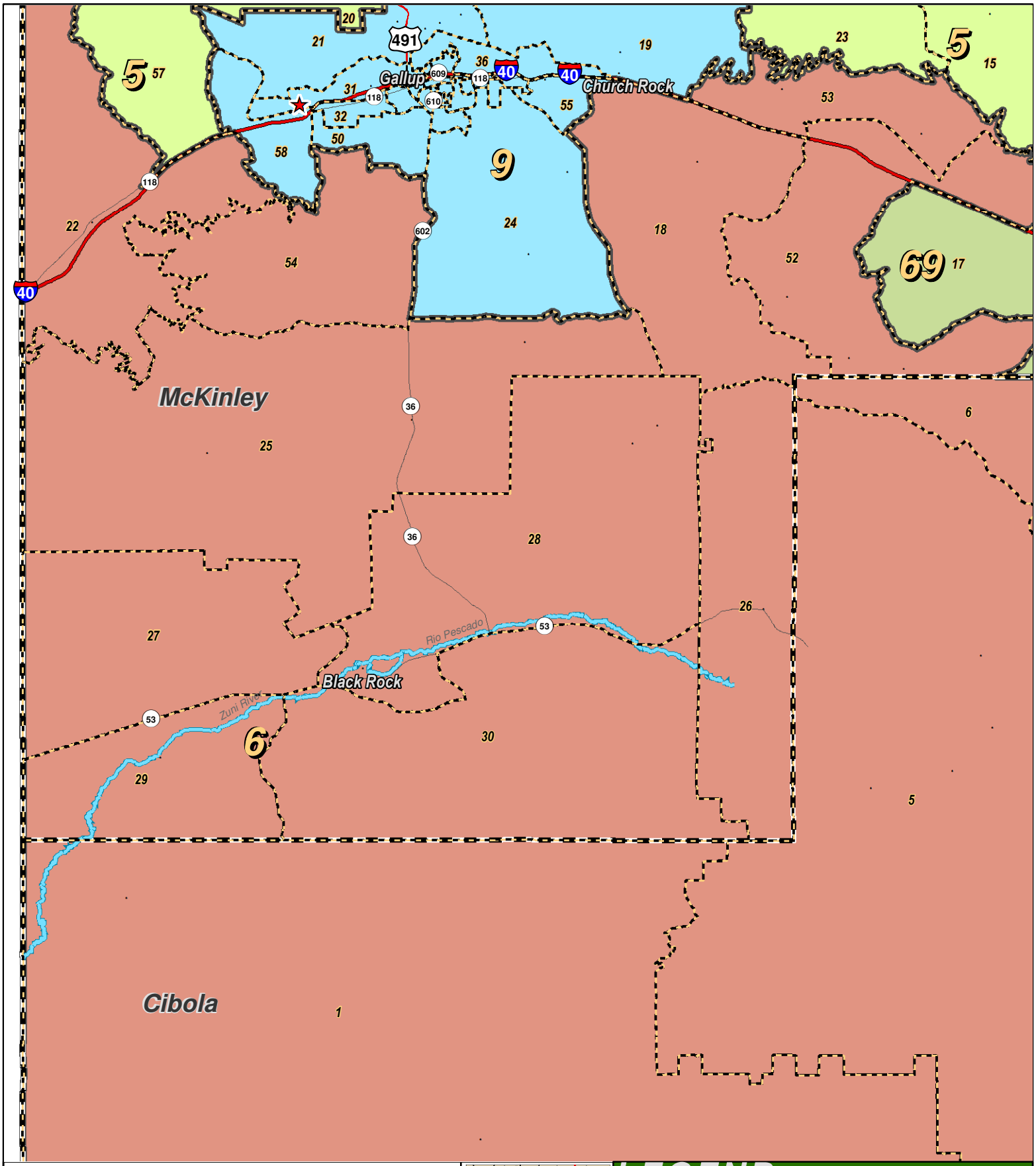

0 2.5 5 10 15 20 Miles

RESEARCH & POLLING INC

For the New Mexico Legislative Council Service

LEGEND

Created: July 12, 2011

- Precincts
- Rivers
- Counties
- Interstate
- US Highway
- State Highway

Research & Polling, Inc. distributes this map assuming no liability for any errors, omissions, or inaccuracies in the information provided regardless of the cause in reliance upon any maps.

						Non-Hispanic Origin									
District	Pop	Deviation		Hispanic		White		Native American		Black		Asian		Other Races	
1	29,110	-307	-1.0%	5,106	17.5%	19,086	65.6%	3,861	13.3%	183	0.6%	192	0.7%	682	2.3%
18+	21,194			3,130	14.8%	14,980	70.7%	2,473	11.7%	123	0.6%	153	0.7%	335	1.6%
2	30,684	1,267	4.3%	8,668	28.2%	13,772	44.9%	7,232	23.6%	242	0.8%	97	0.3%	673	2.2%
18+	22,104			5,439	24.6%	11,020	49.9%	5,037	22.8%	192	0.9%	77	0.3%	339	1.5%
3	29,455	38	0.1%	8,063	27.4%	17,561	59.6%	3,113	10.6%	103	0.3%	90	0.3%	525	1.8%
18+	21,032			5,018	23.9%	13,566	64.5%	2,013	9.6%	64	0.3%	77	0.4%	294	1.4%
4	30,702	1,285	4.4%	2,702	8.8%	4,735	15.4%	22,493	73.3%	83	0.3%	53	0.2%	636	2.1%
18+	20,929			1,531	7.3%	3,720	17.8%	15,301	73.1%	60	0.3%	44	0.2%	273	1.3%
5	30,537	1,120	3.8%	644	2.1%	493	1.6%	28,896	94.6%	34	0.1%	87	0.3%	383	1.3%
18+	21,026			343	1.6%	441	2.1%	20,000	95.1%	30	0.1%	78	0.4%	134	0.6%
6	29,044	-373	-1.3%	6,826	23.5%	5,155	17.7%	16,345	56.3%	146	0.5%	140	0.5%	432	1.5%
18+	21,175			5,017	23.7%	4,376	20.7%	11,357	53.6%	102	0.5%	105	0.5%	218	1.0%
7	30,811	1,394	4.7%	19,095	62.0%	10,455	33.9%	512	1.7%	260	0.8%	119	0.4%	370	1.2%
18+	21,960			12,504	56.9%	8,561	39.0%	359	1.6%	207	0.9%	99	0.5%	230	1.0%
8	28,690	-727	-2.5%	16,625	57.9%	10,405	36.3%	678	2.4%	421	1.5%	150	0.5%	411	1.4%
18+	21,341			11,570	54.2%	8,520	39.9%	537	2.5%	348	1.6%	123	0.6%	243	1.1%
9	29,318	-99	-0.3%	8,172	27.9%	5,359	18.3%	14,326	48.9%	245	0.8%	421	1.4%	795	2.7%
18+	20,237			5,365	26.5%	4,489	22.2%	9,482	46.9%	202	1.0%	325	1.6%	374	1.8%
10	29,999	582	2.0%	14,559	48.5%	12,691	42.3%	965	3.2%	691	2.3%	462	1.5%	631	2.1%
18+	22,641			10,193	45.0%	10,455	46.2%	701	3.1%	545	2.4%	362	1.6%	385	1.7%
11	28,190	-1,227	-4.2%	18,258	64.8%	7,297	25.9%	1,121	4.0%	881	3.1%	170	0.6%	463	1.6%
18+	22,325			13,439	60.2%	6,677	29.9%	947	4.2%	752	3.4%	157	0.7%	353	1.6%
12	28,910	-507	-1.7%	22,627	78.3%	5,240	18.1%	396	1.4%	260	0.9%	83	0.3%	304	1.1%
18+	21,060			15,746	74.8%	4,529	21.5%	320	1.5%	213	1.0%	61	0.3%	191	0.9%

						Non-Hispanic Origin									
District	Pop	Deviation		Hispanic		White		Native American		Black		Asian		Other Races	
13	29,580	163	0.6%	22,395	75.7%	4,719	16.0%	1,004	3.4%	859	2.9%	222	0.8%	381	1.3%
18+	20,155			14,312	71.0%	3,917	19.4%	817	4.1%	712	3.5%	170	0.8%	227	1.1%
14	30,102	685	2.3%	25,615	85.1%	3,334	11.1%	390	1.3%	388	1.3%	55	0.2%	320	1.1%
18+	21,598			17,851	82.7%	2,884	13.4%	304	1.4%	303	1.4%	51	0.2%	205	0.9%
15	30,532	1,115	3.8%	13,095	42.9%	15,166	49.7%	1,113	3.6%	349	1.1%	312	1.0%	497	1.6%
18+	24,297			9,525	39.2%	12,985	53.4%	902	3.7%	287	1.2%	265	1.1%	333	1.4%
16	30,425	1,008	3.4%	20,926	68.8%	6,268	20.6%	1,295	4.3%	840	2.8%	488	1.6%	608	2.0%
18+	21,274			13,898	65.3%	5,146	24.2%	875	4.1%	659	3.1%	361	1.7%	335	1.6%
17	29,210	-207	-0.7%	17,114	58.6%	10,278	35.2%	899	3.1%	319	1.1%	146	0.5%	454	1.6%
18+	22,778			12,454	54.7%	8,986	39.5%	664	2.9%	246	1.1%	131	0.6%	297	1.3%
18	28,217	-1,200	-4.1%	9,808	34.8%	14,311	50.7%	1,350	4.8%	858	3.0%	1,126	4.0%	764	2.7%
18+	24,024			7,569	31.5%	13,042	54.3%	1,098	4.6%	727	3.0%	997	4.2%	591	2.5%
19	29,311	-106	-0.4%	10,234	34.9%	14,387	49.1%	1,467	5.0%	1,473	5.0%	816	2.8%	934	3.2%
18+	23,460			7,463	31.8%	12,446	53.1%	1,114	4.7%	1,169	5.0%	700	3.0%	568	2.4%
20	28,766	-651	-2.2%	10,008	34.8%	13,973	48.6%	1,395	4.8%	1,205	4.2%	1,481	5.1%	704	2.4%
18+	22,018			6,649	30.2%	11,994	54.5%	961	4.4%	883	4.0%	1,091	5.0%	440	2.0%
21	29,347	-70	-0.2%	18,043	61.5%	7,438	25.3%	1,731	5.9%	923	3.1%	649	2.2%	563	1.9%
18+	21,207			11,735	55.3%	6,625	31.2%	1,225	5.8%	705	3.3%	558	2.6%	359	1.7%
22	28,205	-1,212	-4.1%	6,160	21.8%	20,576	73.0%	278	1.0%	234	0.8%	455	1.6%	502	1.8%
18+	23,267			4,489	19.3%	17,720	76.2%	220	0.9%	178	0.8%	358	1.5%	302	1.3%
23	30,863	1,446	4.9%	25,563	82.8%	3,223	10.4%	837	2.7%	691	2.2%	185	0.6%	364	1.2%
18+	19,834			15,820	79.8%	2,579	13.0%	574	2.9%	501	2.5%	157	0.8%	203	1.0%
24	28,459	-958	-3.3%	5,983	21.0%	19,606	68.9%	691	2.4%	586	2.1%	981	3.4%	612	2.2%
18+	23,397			4,415	18.9%	16,810	71.8%	528	2.3%	482	2.1%	790	3.4%	372	1.6%

						Non-Hispanic Origin									
District	**Pop**	**Deviation**		**Hispanic**		**White**		**Native American**		**Black**		**Asian**		**Other Races**	
25	28,000	-1,417	-4.8%	11,960	42.7%	12,530	44.8%	1,554	5.6%	707	2.5%	596	2.1%	653	2.3%
18+	22,341			8,777	39.3%	11,004	49.3%	1,101	4.9%	571	2.6%	475	2.1%	413	1.8%
26	28,822	-595	-2.0%	10,444	36.2%	14,879	51.6%	1,112	3.9%	878	3.0%	768	2.7%	741	2.6%
18+	22,791			7,396	32.5%	12,867	56.5%	780	3.4%	671	2.9%	619	2.7%	458	2.0%
27	29,162	-255	-0.9%	9,780	33.5%	15,852	54.4%	1,022	3.5%	573	2.0%	1,333	4.6%	602	2.1%
18+	23,147			7,121	30.8%	13,408	57.9%	781	3.4%	456	2.0%	1,003	4.3%	378	1.6%
28	29,127	-290	-1.0%	7,366	25.3%	18,988	65.2%	715	2.5%	654	2.2%	715	2.5%	689	2.4%
18+	23,380			5,227	22.4%	16,128	69.0%	548	2.3%	519	2.2%	574	2.5%	384	1.6%
29	28,485	-932	-3.2%	12,880	45.2%	12,537	44.0%	795	2.8%	878	3.1%	646	2.3%	749	2.6%
18+	19,320			7,986	41.3%	9,313	48.2%	543	2.8%	619	3.2%	512	2.7%	347	1.8%
30	28,584	-833	-2.8%	8,752	30.6%	16,294	57.0%	1,289	4.5%	817	2.9%	795	2.8%	637	2.2%
18+	22,928			6,363	27.8%	13,945	60.8%	929	4.1%	654	2.9%	632	2.8%	405	1.8%
31	29,692	275	0.9%	5,485	18.5%	21,382	72.0%	241	0.8%	350	1.2%	1,602	5.4%	632	2.1%
18+	22,953			3,743	16.3%	17,278	75.3%	188	0.8%	267	1.2%	1,147	5.0%	330	1.4%
32	30,078	661	2.2%	18,205	60.5%	11,096	36.9%	160	0.5%	206	0.7%	135	0.4%	276	0.9%
18+	22,160			12,030	54.3%	9,530	43.0%	126	0.6%	167	0.8%	113	0.5%	194	0.9%
33	29,960	543	1.8%	16,569	55.3%	12,184	40.7%	269	0.9%	389	1.3%	174	0.6%	375	1.3%
18+	23,173			11,632	50.2%	10,572	45.6%	227	1.0%	327	1.4%	154	0.7%	261	1.1%
34	30,563	1,146	3.9%	25,785	84.4%	4,457	14.6%	42	0.1%	87	0.3%	53	0.2%	139	0.5%
18+	21,451			17,456	81.4%	3,759	17.5%	30	0.1%	69	0.3%	40	0.2%	97	0.5%
35	29,286	-131	-0.4%	20,237	69.1%	7,332	25.0%	304	1.0%	640	2.2%	389	1.3%	384	1.3%
18+	22,176			14,259	64.3%	6,550	29.5%	251	1.1%	488	2.2%	357	1.6%	271	1.2%
36	30,502	1,085	3.7%	16,489	54.1%	13,237	43.4%	225	0.7%	98	0.3%	94	0.3%	359	1.2%
18+	23,449			11,295	48.2%	11,549	49.3%	181	0.8%	70	0.3%	86	0.4%	268	1.1%

						Non-Hispanic Origin									
District	Pop	Deviation		Hispanic		White		Native American		Black		Asian		Other Races	
37	30,188	771	2.6%	14,059	46.6%	14,304	47.4%	259	0.9%	575	1.9%	543	1.8%	448	1.5%
18+	23,018			9,429	41.0%	12,204	53.0%	192	0.8%	468	2.0%	428	1.9%	297	1.3%
38	28,826	-591	-2.0%	11,786	40.9%	16,028	55.6%	272	0.9%	189	0.7%	111	0.4%	440	1.5%
18+	22,826			8,268	36.2%	13,772	60.3%	218	1.0%	150	0.7%	92	0.4%	326	1.4%
39	30,004	587	2.0%	17,232	57.4%	11,026	36.7%	210	0.7%	734	2.4%	216	0.7%	586	2.0%
18+	20,959			11,031	52.6%	8,742	41.7%	157	0.7%	534	2.5%	170	0.8%	325	1.6%
40	30,550	1,133	3.9%	23,962	78.4%	4,479	14.7%	1,622	5.3%	79	0.3%	108	0.4%	300	1.0%
18+	23,554			17,999	76.4%	4,003	17.0%	1,170	5.0%	63	0.3%	100	0.4%	219	0.9%
41	28,187	-1,230	-4.2%	20,815	73.8%	5,023	17.8%	1,695	6.0%	80	0.3%	157	0.6%	417	1.5%
18+	21,428			15,222	71.0%	4,515	21.1%	1,207	5.6%	67	0.3%	121	0.6%	296	1.4%
42	28,800	-617	-2.1%	15,650	54.3%	10,901	37.9%	1,558	5.4%	98	0.3%	151	0.5%	442	1.5%
18+	22,816			11,491	50.4%	9,611	42.1%	1,193	5.2%	81	0.4%	131	0.6%	309	1.4%
43	28,831	-586	-2.0%	9,690	33.6%	17,104	59.3%	351	1.2%	125	0.4%	1,114	3.9%	447	1.6%
18+	21,647			6,437	29.7%	13,796	63.7%	248	1.1%	97	0.4%	817	3.8%	252	1.2%
44	29,863	446	1.5%	11,491	38.5%	15,498	51.9%	918	3.1%	782	2.6%	450	1.5%	724	2.4%
18+	20,940			7,217	34.5%	11,769	56.2%	648	3.1%	576	2.8%	350	1.7%	380	1.8%
45	29,521	104	0.4%	19,340	65.5%	8,761	29.7%	410	1.4%	200	0.7%	457	1.5%	353	1.2%
18+	21,800			13,123	60.2%	7,626	35.0%	310	1.4%	171	0.8%	354	1.6%	216	1.0%
46	29,828	411	1.4%	16,520	55.4%	10,818	36.3%	1,703	5.7%	171	0.6%	222	0.7%	394	1.3%
18+	23,305			11,764	50.5%	9,750	41.8%	1,169	5.0%	143	0.6%	199	0.9%	280	1.2%
47	29,271	-146	-0.5%	9,492	32.4%	18,253	62.4%	456	1.6%	239	0.8%	368	1.3%	463	1.6%
18+	24,528			7,126	29.1%	16,190	66.0%	406	1.7%	203	0.8%	308	1.3%	295	1.2%
48	29,163	-254	-0.9%	13,485	46.2%	14,188	48.7%	402	1.4%	212	0.7%	333	1.1%	543	1.9%
18+	24,471			10,409	42.5%	12,891	52.7%	328	1.3%	182	0.7%	265	1.1%	396	1.6%

						Non-Hispanic Origin									
District	**Pop**	**Deviation**		**Hispanic**		**White**		**Native American**		**Black**		**Asian**		**Other Races**	
49	28,412	-1,005	-3.4%	15,875	55.9%	11,028	38.8%	623	2.2%	288	1.0%	229	0.8%	369	1.3%
18+	21,813			11,317	51.9%	9,409	43.1%	422	1.9%	220	1.0%	191	0.9%	254	1.2%
50	28,485	-932	-3.2%	9,421	33.1%	17,690	62.1%	450	1.6%	259	0.9%	152	0.5%	513	1.8%
18+	21,807			6,369	29.2%	14,469	66.4%	343	1.6%	198	0.9%	105	0.5%	323	1.5%
51	29,999	582	2.0%	8,976	29.9%	17,882	59.6%	291	1.0%	1,459	4.9%	490	1.6%	901	3.0%
18+	23,037			6,119	26.6%	14,665	63.7%	219	1.0%	1,134	4.9%	404	1.8%	496	2.2%
52	29,747	330	1.1%	18,089	60.8%	9,876	33.2%	363	1.2%	418	1.4%	633	2.1%	368	1.2%
18+	22,589			12,353	54.7%	8,760	38.8%	293	1.3%	368	1.6%	527	2.3%	288	1.3%
53	29,145	-272	-0.9%	23,957	82.2%	4,401	15.1%	125	0.4%	357	1.2%	84	0.3%	221	0.8%
18+	19,277			14,950	77.6%	3,736	19.4%	108	0.6%	269	1.4%	74	0.4%	140	0.7%
54	29,113	-304	-1.0%	13,752	47.2%	14,537	49.9%	273	0.9%	193	0.7%	56	0.2%	302	1.0%
18+	21,324			9,137	42.8%	11,584	54.3%	217	1.0%	158	0.7%	47	0.2%	181	0.8%
55	30,117	700	2.4%	12,457	41.4%	16,370	54.4%	190	0.6%	438	1.5%	275	0.9%	387	1.3%
18+	22,407			8,261	36.9%	13,211	59.0%	144	0.6%	339	1.5%	213	1.0%	239	1.1%
56	29,748	331	1.1%	8,781	29.5%	16,687	56.1%	3,657	12.3%	125	0.4%	98	0.3%	400	1.3%
18+	23,305			5,961	25.6%	14,529	62.3%	2,381	10.2%	92	0.4%	81	0.3%	261	1.1%
57	30,780	1,363	4.6%	9,993	32.5%	18,089	58.8%	730	2.4%	722	2.3%	477	1.5%	769	2.5%
18+	23,632			6,744	28.5%	14,975	63.4%	540	2.3%	554	2.3%	388	1.6%	431	1.8%
58	30,720	1,303	4.4%	13,975	45.5%	15,562	50.7%	270	0.9%	410	1.3%	126	0.4%	377	1.2%
18+	22,685			8,944	39.4%	12,886	56.8%	222	1.0%	300	1.3%	101	0.4%	232	1.0%
59	30,073	656	2.2%	17,790	59.2%	10,855	36.1%	189	0.6%	660	2.2%	176	0.6%	403	1.3%
18+	21,503			11,494	53.5%	8,926	41.5%	163	0.8%	515	2.4%	138	0.6%	267	1.2%
60	29,871	454	1.5%	12,143	40.7%	14,778	49.5%	735	2.5%	760	2.5%	644	2.2%	811	2.7%
18+	20,662			7,482	36.2%	11,271	54.5%	507	2.5%	545	2.6%	464	2.2%	393	1.9%

						Non-Hispanic Origin									
District	**Pop**	**Deviation**		**Hispanic**		**White**		**Native American**		**Black**		**Asian**		**Other Races**	
61	29,502	85	0.3%	16,854	57.1%	11,082	37.6%	267	0.9%	926	3.1%	94	0.3%	279	0.9%
18+	20,728			10,697	51.6%	8,899	42.9%	212	1.0%	696	3.4%	72	0.3%	152	0.7%
62	28,417	-1,000	-3.4%	13,183	46.4%	13,146	46.3%	169	0.6%	1,417	5.0%	195	0.7%	307	1.1%
18+	20,006			8,026	40.1%	10,500	52.5%	127	0.6%	1,037	5.2%	161	0.8%	155	0.8%
63	29,969	552	1.9%	12,704	42.4%	13,611	45.4%	1,193	4.0%	995	3.3%	691	2.3%	775	2.6%
18+	21,852			8,376	38.3%	10,907	49.9%	863	3.9%	729	3.3%	530	2.4%	447	2.0%
64	28,281	-1,136	-3.9%	6,707	23.7%	18,947	67.0%	186	0.7%	1,305	4.6%	439	1.6%	697	2.5%
18+	20,888			4,177	20.0%	14,916	71.4%	138	0.7%	939	4.5%	362	1.7%	356	1.7%
65	28,328	-1,089	-3.7%	7,555	26.7%	2,397	8.5%	18,010	63.6%	66	0.2%	29	0.1%	271	1.0%
18+	19,646			5,295	27.0%	2,043	10.4%	12,095	61.6%	47	0.2%	27	0.1%	139	0.7%
66	30,653	1,236	4.2%	9,605	31.3%	19,816	64.6%	203	0.7%	316	1.0%	292	1.0%	421	1.4%
18+	23,180			6,148	26.5%	16,128	69.6%	158	0.7%	244	1.1%	236	1.0%	266	1.1%
67	29,242	-175	-0.6%	16,553	56.6%	10,219	34.9%	188	0.6%	1,595	5.5%	178	0.6%	509	1.7%
18+	20,328			10,463	51.5%	8,146	40.1%	150	0.7%	1,124	5.5%	157	0.8%	288	1.4%
68	28,289	-1,128	-3.8%	13,062	46.2%	14,282	50.5%	246	0.9%	198	0.7%	151	0.5%	350	1.2%
18+	22,447			9,643	43.0%	12,067	53.8%	205	0.9%	166	0.7%	117	0.5%	249	1.1%
69	28,201	-1,216	-4.1%	5,969	21.2%	4,900	17.4%	16,789	59.5%	137	0.5%	68	0.2%	338	1.2%
18+	20,383			4,292	21.1%	4,225	20.7%	11,498	56.4%	124	0.6%	47	0.2%	197	1.0%
70	28,327	-1,090	-3.7%	22,239	78.5%	4,976	17.6%	249	0.9%	383	1.4%	218	0.8%	262	0.9%
18+	22,114			16,802	76.0%	4,356	19.7%	217	1.0%	352	1.6%	177	0.8%	210	0.9%
Totals	2,059,179	Ideal:	29,417	953,403	46.3%	833,810	40.5%	175,368	8.5%	35,462	1.7%	26,305	1.3%	34,831	0.9%
18+	1,540,507			651,326	42.3%	697,848	45.3%	121,962	7.9%	27,453	1.8%	20,956	1.4%	20,962	0.9%

District Profile

District	Total Population	Deviation		Adult Hispanic	Adult Non-Hispanic White	Adult Non-Hispanic Native American	Adult Non-Hispanic Black	Performance Measure Dem	Performance Measure Rep	Registered Voters Total	Registered Voters % Dem	Registered Voters % Rep	Registered Voters % DTS	Registered Voters % Other
1	29,110	-307	-1.0%	14.8%	70.7%	11.7%	0.6%	25.0%	75.0%	14,948	28.6%	51.7%	16.9%	2.8%
2	30,684	1,267	4.3%	24.6%	49.9%	22.8%	0.9%	31.2%	68.8%	16,341	33.0%	48.8%	15.8%	2.4%
3	29,455	38	0.1%	23.9%	64.5%	9.6%	0.3%	28.0%	72.0%	14,806	32.2%	48.1%	16.9%	2.9%
4	30,702	1,285	4.4%	7.3%	17.8%	73.1%	0.3%	54.5%	45.5%	12,633	47.1%	34.5%	16.0%	2.4%
5	30,537	1,120	3.8%	1.6%	2.1%	95.1%	0.1%	77.1%	22.9%	17,057	60.9%	20.8%	16.6%	1.6%
6	29,044	-373	-1.3%	23.7%	20.7%	53.6%	0.5%	65.1%	34.9%	12,278	64.3%	18.6%	15.1%	2.0%
7	30,811	1,394	4.7%	56.9%	39.0%	1.6%	0.9%	49.0%	51.0%	12,536	49.5%	31.8%	15.6%	3.1%
8	28,690	-727	-2.5%	54.2%	39.9%	2.5%	1.6%	50.8%	49.2%	12,071	47.7%	33.8%	15.2%	3.4%
9	29,318	-99	-0.3%	26.5%	22.2%	46.9%	1.0%	63.2%	36.8%	15,951	63.0%	18.5%	16.6%	1.9%
10	29,999	582	2.0%	45.0%	46.2%	3.1%	2.4%	49.8%	50.2%	14,320	49.3%	30.2%	16.6%	3.9%
11	28,190	-1,227	-4.2%	60.2%	29.9%	4.2%	3.4%	77.9%	22.1%	24,337	46.9%	31.8%	17.5%	3.8%
12	28,910	-507	-1.7%	74.8%	21.5%	1.5%	1.0%	63.4%	36.6%	10,448	52.0%	23.5%	19.2%	5.3%
13	29,580	163	0.6%	71.0%	19.4%	4.1%	3.5%	62.7%	37.3%	5,911	62.7%	18.8%	14.4%	4.1%
14	30,102	685	2.3%	82.7%	13.4%	1.4%	1.4%	73.1%	26.9%	12,111	55.5%	22.7%	17.5%	4.2%
15	30,532	1,115	3.8%	39.2%	53.4%	3.7%	1.2%	53.9%	46.1%	20,360	49.2%	29.4%	17.4%	4.1%
16	30,425	1,008	3.4%	65.3%	24.2%	4.1%	3.1%	60.4%	39.6%	8,679	55.5%	25.1%	15.6%	3.8%
17	29,210	-207	-0.7%	54.7%	39.5%	2.9%	1.1%	67.7%	32.3%	22,562	47.8%	29.9%	18.5%	3.8%
18	28,217	-1,200	-4.1%	31.5%	54.3%	4.6%	3.0%	77.1%	22.9%	22,927	54.1%	23.0%	19.0%	3.9%
19	29,311	-106	-0.4%	31.8%	53.1%	4.7%	5.0%	68.2%	31.8%	20,492	52.9%	25.6%	17.4%	4.1%
20	28,766	-651	-2.2%	30.2%	54.5%	4.4%	4.0%	44.9%	55.1%	15,250	46.1%	35.1%	15.5%	3.3%
21	29,347	-70	-0.2%	55.3%	31.2%	5.8%	3.3%	58.6%	41.4%	18,039	39.8%	41.0%	16.0%	3.1%
22	28,205	-1,212	-4.1%	19.3%	76.2%	0.9%	0.8%	45.2%	54.8%	20,904	47.1%	32.6%	17.2%	3.1%
23	30,863	1,446	4.9%	79.8%	13.0%	2.9%	2.5%	66.0%	34.0%	6,653	53.5%	28.4%	14.7%	3.4%
24	28,459	-958	-3.3%	18.9%	71.8%	2.3%	2.1%	41.9%	58.1%	18,061	43.2%	38.0%	15.6%	3.1%
25	28,000	-1,417	-4.8%	39.3%	49.3%	4.9%	2.6%	61.8%	38.2%	25,574	44.4%	37.1%	15.2%	3.4%
26	28,822	-595	-2.0%	32.5%	56.5%	3.4%	2.9%	51.0%	49.0%	30,350	44.8%	35.2%	16.9%	3.1%
27	29,162	-255	-0.9%	30.8%	57.9%	3.4%	2.0%	45.4%	54.6%	17,587	41.3%	38.5%	16.7%	3.5%
28	29,127	-290	-1.0%	22.4%	69.0%	2.3%	2.2%	43.0%	57.0%	30,561	42.6%	37.7%	16.3%	3.4%
29	28,485	-932	-3.2%	41.3%	48.2%	2.8%	3.2%	44.1%	55.9%	8,544	46.3%	31.7%	18.1%	3.9%
30	28,584	-833	-2.8%	27.8%	60.8%	4.1%	2.9%	46.9%	53.1%	26,969	42.0%	38.6%	16.2%	3.2%

District Profile

District	Total Population	Deviation		Adult Hispanic	Adult Non-Hispanic White	Adult Non-Hispanic Native American	Adult Non-Hispanic Black	Performance Measure Dem	Performance Measure Rep	Registered Voters Total	Registered Voters % Dem	Registered Voters % Rep	Registered Voters % DTS	Registered Voters % Other
31	29,692	275	0.9%	16.3%	75.3%	0.8%	1.2%	38.7%	61.3%	13,222	52.2%	28.0%	16.8%	2.9%
32	30,078	661	2.2%	54.3%	43.0%	0.6%	0.8%	50.8%	49.2%	15,615	52.3%	30.1%	15.8%	1.8%
33	29,960	543	1.8%	50.2%	45.6%	1.0%	1.4%	52.8%	47.2%	18,497	51.3%	26.9%	18.9%	2.9%
34	30,563	1,146	3.9%	81.4%	17.5%	0.1%	0.3%	62.2%	37.8%	9,326	46.6%	31.8%	18.6%	2.9%
35	29,286	-131	-0.4%	64.3%	29.5%	1.1%	2.2%	64.7%	35.3%	19,919	53.7%	24.3%	18.2%	3.7%
36	30,502	1,085	3.7%	48.2%	49.3%	0.8%	0.3%	50.4%	49.6%	17,151	47.5%	32.6%	17.9%	1.9%
37	30,188	771	2.6%	41.0%	53.0%	0.8%	2.0%	47.4%	52.6%	14,426	53.8%	24.6%	18.6%	2.9%
38	28,826	-591	-2.0%	36.2%	60.3%	1.0%	0.7%	52.1%	47.9%	19,531	55.6%	28.6%	13.3%	2.5%
39	30,004	587	2.0%	52.6%	41.7%	0.7%	2.5%	49.2%	50.8%	7,137	41.4%	33.1%	21.6%	3.8%
40	30,550	1,133	3.9%	76.4%	17.0%	5.0%	0.3%	74.0%	26.0%	27,023	74.7%	13.3%	10.6%	2.4%
41	28,187	-1,230	-4.2%	71.0%	21.1%	5.6%	0.3%	69.1%	30.9%	18,302	79.1%	11.7%	9.8%	2.0%
42	28,800	-617	-2.1%	50.4%	42.1%	5.2%	0.4%	77.7%	22.3%	16,694	69.8%	13.7%	13.0%	3.5%
43	28,831	-586	-2.0%	29.7%	63.7%	1.1%	0.4%	51.8%	48.2%	21,049	49.3%	33.6%	17.6%	2.9%
44	29,863	446	1.5%	34.5%	56.2%	3.1%	2.8%	41.6%	58.4%	13,364	41.5%	40.2%	15.2%	4.0%
45	29,521	104	0.4%	60.2%	35.0%	1.4%	0.8%	72.3%	27.7%	13,022	67.1%	14.4%	16.5%	2.0%
46	29,828	411	1.4%	50.5%	41.8%	5.0%	0.6%	72.1%	27.9%	18,491	59.2%	20.8%	17.5%	2.4%
47	29,271	-146	-0.5%	29.1%	66.0%	1.7%	0.8%	72.5%	27.5%	18,531	58.6%	20.1%	18.6%	2.6%
48	29,163	-254	-0.9%	42.5%	52.7%	1.3%	0.7%	78.4%	21.6%	22,643	68.6%	13.1%	15.8%	2.5%
49	28,412	-1,005	-3.4%	51.9%	43.1%	1.9%	1.0%	53.9%	46.1%	19,920	52.7%	31.4%	12.8%	3.0%
50	28,485	-932	-3.2%	29.2%	66.4%	1.6%	0.9%	42.5%	57.5%	21,275	51.8%	30.1%	15.3%	2.8%
51	29,999	582	2.0%	26.6%	63.7%	1.0%	4.9%	37.2%	62.8%	13,655	31.2%	50.5%	17.4%	0.9%
52	29,747	330	1.1%	54.7%	38.8%	1.3%	1.6%	53.3%	46.7%	17,095	44.6%	31.6%	20.1%	3.6%
53	29,145	-272	-0.9%	77.6%	19.4%	0.6%	1.4%	61.4%	38.6%	9,406	42.1%	33.0%	21.3%	3.7%
54	29,113	-304	-1.0%	42.8%	54.3%	1.0%	0.7%	32.3%	67.7%	14,332	44.7%	41.3%	13.2%	0.8%
55	30,117	700	2.4%	36.9%	59.0%	0.6%	1.5%	44.7%	55.3%	16,442	48.8%	37.1%	13.1%	1.1%
56	29,748	331	1.1%	25.6%	62.3%	10.2%	0.4%	36.9%	63.1%	15,779	28.6%	53.7%	15.0%	2.8%
57	30,780	1,363	4.6%	28.5%	63.4%	2.3%	2.3%	41.7%	58.3%	20,069	40.9%	39.1%	15.9%	4.1%
58	30,720	1,303	4.4%	39.4%	56.8%	1.0%	1.3%	33.5%	66.5%	20,161	36.7%	44.5%	17.3%	1.6%
59	30,073	656	2.2%	53.5%	41.5%	0.8%	2.4%	43.6%	56.4%	15,064	35.4%	46.4%	15.1%	3.1%
60	29,871	454	1.5%	36.2%	54.5%	2.5%	2.6%	43.3%	56.7%	12,908	39.7%	42.1%	13.7%	4.5%

District Profile

District	Total Population	Deviation		Adult Hispanic	Adult Non-Hispanic White	Adult Non-Hispanic Native American	Adult Non-Hispanic Black	Performance Measure Dem	Performance Measure Rep	Registered Voters Total	Registered Voters % Dem	Registered Voters % Rep	Registered Voters % DTS	Registered Voters % Other
61	29,502	85	0.3%	51.6%	42.9%	1.0%	3.4%	31.8%	68.2%	10,682	33.4%	49.7%	16.4%	0.4%
62	28,417	-1,000	-3.4%	40.1%	52.5%	0.6%	5.2%	28.5%	71.5%	13,198	32.7%	49.9%	17.1%	0.3%
63	29,969	552	1.9%	38.3%	49.9%	3.9%	3.3%	42.9%	57.1%	10,340	49.0%	27.8%	18.4%	4.8%
64	28,281	-1,136	-3.9%	20.0%	71.4%	0.7%	4.5%	24.7%	75.3%	16,553	39.4%	45.0%	15.2%	0.4%
65	28,328	-1,089	-3.7%	27.0%	10.4%	61.6%	0.2%	77.7%	22.3%	18,270	46.8%	28.8%	12.9%	2.9%
66	30,653	1,236	4.2%	26.5%	69.6%	0.7%	1.1%	28.4%	71.6%	17,303	34.8%	50.2%	12.7%	2.3%
67	29,242	-175	-0.6%	51.5%	40.1%	0.7%	5.5%	44.0%	56.0%	8,769	34.5%	49.5%	15.1%	0.9%
68	28,289	-1,128	-3.8%	43.0%	53.8%	0.9%	0.7%	48.4%	51.6%	17,067	55.1%	32.9%	10.8%	1.2%
69	28,201	-1,216	-4.1%	21.1%	20.7%	56.4%	0.6%	62.1%	37.9%	18,156	58.8%	24.5%	13.7%	2.9%
70	28,327	-1,090	-3.7%	76.0%	19.7%	1.0%	1.6%	74.9%	25.1%	20,515	73.9%	13.7%	9.8%	2.6%
New Mexico	2,059,179			42.3%	45.3%	7.9%	1.8%	53.0%	47.0%	1,160,162	49.3%	31.9%	15.9%	2.9%

NM House: Concept D

District Definitions by County and Precinct

HOUSE DISTRICT ONE.--House District one is composed of San Juan county precincts 21, 28 through 32, 39 through 42, 44, 46 through 49 and 57 through 59.

HOUSE DISTRICT TWO.--House District two is composed of San Juan county precincts 33 through 38, 43, 45, 50 through 56 and 70.

HOUSE DISTRICT THREE.--House District three is composed of San Juan county precincts 60 through 69 and 71 through 76.

HOUSE DISTRICT FOUR.--House District four is composed of San Juan county precincts 1 through 7, 18 through 20, 22 through 27 and 77.

HOUSE DISTRICT FIVE.--House District five is composed of McKinley county precincts 1 through 11, 13, 15, 20, 23 and 57; and San Juan county precincts 8 through 14, 16 and 17.

HOUSE DISTRICT SIX.--House District six is composed of Cibola county precincts 1, 4 through 8, 10 and 12 through 16; and McKinley county precincts 18, 22, 25 through 30 and 52 through 54.

HOUSE DISTRICT SEVEN.--House District seven is composed of Valencia county precincts 5, 6, 8, 10, 14 through 16, 22, 24, 28, 30, 32, 34, 36 and 38.

HOUSE DISTRICT EIGHT.--House District eight is composed of Valencia county precincts 1 through 3, 7, 12, 17, 19, 21, 23, 37 and 39 through 41.

HOUSE DISTRICT NINE.--House District nine is composed of McKinley county precincts 19, 21, 24, 31 through 50, 55, 56, 58 and 59.

HOUSE DISTRICT TEN.--House District ten is composed of Bernalillo county precincts 20 through 22, 24 through 27, 30, 82 and 110 through 114.

HOUSE DISTRICT ELEVEN.--House District eleven is composed of Bernalillo county precincts 94, 95, 104 through 106, 109, 121 through 125, 131 through 133, 135, 154, 161 through 166, 197, 211, 212, 221 and 224 through 226.

HOUSE DISTRICT TWELVE.--House District twelve is composed of Bernalillo county precincts 44, 71 through 77, 90 through 92 and 96 through 99.

HOUSE DISTRICT THIRTEEN.--House District thirteen is composed of Bernalillo county precincts 41, 42, 52, 54, 58, 88 and 141 through 144.

HOUSE DISTRICT FOURTEEN.--House District fourteen is composed of Bernalillo county precincts 33, 35 through 37, 43, 45 through 48, 51, 61 through 67 and 139.

HOUSE DISTRICT FIFTEEN.--House District fifteen is composed of Bernalillo county precincts 2 through 10, 16 through 18, 83, 86 and 108; and Sandoval county precincts 11 through 13, 53, 54 and 57.

HOUSE DISTRICT SIXTEEN.--House District sixteen is composed of Bernalillo county precincts 23, 28, 29, 34, 38 through 40, 55, 70, 119, 120 and 136.

HOUSE DISTRICT SEVENTEEN.--House District seventeen is composed of Bernalillo county precincts 11 through 14, 150 through 153, 180 through 187, 191 through 196, 346 and 347.

HOUSE DISTRICT EIGHTEEN.--House District eighteen is composed of Bernalillo county precincts 101 through 103, 107, 214 through 217, 223, 241 through 246, 251, 255, 256, 341 through 345, 351, 352 and 355 through 358.

HOUSE DISTRICT NINETEEN.--House District nineteen is composed of Bernalillo county precincts 252 through 254, 257, 258, 271 through 275, 278, 281 through 285, 287, 311 through 315, 353 and 381 through 384.

HOUSE DISTRICT TWENTY.--House District twenty is composed of Bernalillo county precincts 289, 290, 293 through 301, 324, 328 and 330 through 333.

HOUSE DISTRICT TWENTY-ONE.--House District twenty-one is composed of Bernalillo county precincts 286, 291, 292, 316 through 318, 321 through 323, 326, 327, 329, 477 and 478.

HOUSE DISTRICT TWENTY-TWO.--House District twenty-two is composed of Bernalillo county precincts 302 through 304, 550, 552 through 559 and 570 through 573; and Sandoval county precincts 5, 28, 55, 56 and 76.

HOUSE DISTRICT TWENTY-THREE.--House District twenty-three is composed of Bernalillo county precincts 32, 49, 50, 53, 56, 59, 60, 137, 138 and 140.

HOUSE DISTRICT TWENTY-FOUR.--House District twenty-four is composed of Bernalillo county precincts 428 through 430, 449 through 454, 482, 483, 487, 520, 522, 529, 538, 562, 563, 568 and 602.

HOUSE DISTRICT TWENTY-FIVE.--House District twenty-five is composed of Bernalillo county precincts 15, 354, 371 through 375, 385 through 387, 401, 403, 411, 412, 431 through 438 and 441 through 446.

HOUSE DISTRICT TWENTY-SIX.--House District twenty-six is composed of Bernalillo county

precincts 305, 306, 413 through 417, 463 through 465, 471 through 476, 531 through 536 and 542 through 547.

HOUSE DISTRICT TWENTY-SEVEN.--House District twenty-seven is composed of Bernalillo county precincts 407, 409, 410, 418 through 423, 440, 448, 455, 488 through 490 and 510.

HOUSE DISTRICT TWENTY-EIGHT.--House District twenty-eight is composed of Bernalillo county precincts 307, 308, 480, 503 through 507, 514 through 519, 521, 524 through 528, 530, 540, 548, 549, 561 and 564 through 566.

HOUSE DISTRICT TWENTY-NINE.--House District twenty-nine is composed of Bernalillo county precincts 1, 57, 80, 81, 115, 117, 118, 127 through 129 and 134.

HOUSE DISTRICT THIRTY.--House District thirty is composed of Bernalillo county precincts 400, 402, 404 through 406, 408, 439, 461, 462, 466, 481, 484, 491 through 500, 502, 508, 509, 511 through 513 and 523.

HOUSE DISTRICT THIRTY-ONE.--House District thirty-one is composed of Bernalillo county precincts 424 through 427, 447, 456, 485, 486, 537, 539, 541, 560, 567, 569, 601 and 603.

HOUSE DISTRICT THIRTY-TWO.--House District thirty-two is composed of Grant county precinct 31; Hidalgo county; and Luna county.

HOUSE DISTRICT THIRTY-THREE.--House District thirty-three is composed of Dona Ana county precincts 18, 19, 21 through 23, 25, 30, 31, 37 through 40, 56, 57, 84, 87, 88, 90, 100, 107 and 108.

HOUSE DISTRICT THIRTY-FOUR.--House District thirty-four is composed of Dona Ana county precincts 13 through 17, 81, 82, 96 through 98 and 101.

HOUSE DISTRICT THIRTY-FIVE.--House District thirty-five is composed of Dona Ana county precincts 27 through 29, 32 through 36, 41 through 53, 68 and 91 through 94.

HOUSE DISTRICT THIRTY-SIX.--House District thirty-six is composed of Dona Ana county precincts 1 through 4, 60, 63, 85, 86, 95, 111 and 115; Grant county precincts 10 and 25 through 29; and Sierra county.

HOUSE DISTRICT THIRTY-SEVEN.--House District thirty-seven is composed of Dona Ana county precincts 20, 24, 26, 59, 61, 67, 83, 89, 99, 102, 103, 106, 112, 113 and 116.

HOUSE DISTRICT THIRTY-EIGHT.--House District thirty-eight is composed of Catron county; and Grant county precincts 1 through 9, 11 through 24, 30 and 32 through 35.

HOUSE DISTRICT THIRTY-NINE.--House District thirty-nine is composed of Dona Ana county

precincts 5, 62, 64 through 66, 105, 109 and 117 through 119; and Otero county precincts 15 and 16.

HOUSE DISTRICT FORTY.--House District forty is composed of Mora county precincts 1 through 8; Rio Arriba county precincts 1 through 6, 13 through 17, 37, 38 and 41; San Miguel county precincts 9, 10 and 22 through 24; Santa Fe county precincts 1, 3 and 4; and Taos county precincts 23 through 32 and 36.

HOUSE DISTRICT FORTY-ONE.--House District forty-one is composed of Rio Arriba county precincts 7 through 12, 18 through 23, 25 through 28, 30 through 36, 39, 40 and 42; Sandoval county precincts 21 through 23; Santa Fe county precincts 58 and 79; and Taos county precincts 1 and 22.

HOUSE DISTRICT FORTY-TWO.--House District forty-two is composed of Taos county precincts 2 through 21 and 33 through 35.

HOUSE DISTRICT FORTY-THREE.--House District forty-three is composed of Los Alamos county; Sandoval county precincts 7, 16 through 18, 51, 78 and 79; and Santa Fe county precincts 12, 72 and 80.

HOUSE DISTRICT FORTY-FOUR.--House District forty-four is composed of Sandoval county precincts 38, 50, 52, 58, 63 through 66, 68, 69, 74, 75, 82 and 84.

HOUSE DISTRICT FORTY-FIVE.--House District forty-five is composed of Santa Fe county precincts 38, 49 through 51, 56, 62, 64, 75 through 78 and 86.

HOUSE DISTRICT FORTY-SIX.--House District forty-six is composed of Santa Fe county precincts 2, 5 through 8, 11, 20, 21, 23, 40, 59 through 61, 66, 67, 82, 83 and 87.

HOUSE DISTRICT FORTY-SEVEN.--House District forty-seven is composed of Santa Fe county precincts 9, 10, 13, 14, 28, 29, 48, 55, 57, 65, 68 through 71, 81 and 88.

HOUSE DISTRICT FORTY-EIGHT.--House District forty-eight is composed of Santa Fe county precincts 22, 24 through 27, 30 through 37, 39, 41 through 47, 52 through 54 and 74.

HOUSE DISTRICT FORTY-NINE.--House District forty-nine is composed of Socorro county precincts 1 through 14 and 16 through 26; and Valencia county precincts 20, 25 through 27, 29, 31, 33 and 35.

HOUSE DISTRICT FIFTY.--House District fifty is composed of Bernalillo county precinct 551; Santa Fe county precincts 15 through 19, 63, 73, 84 and 85; and Torrance county.

HOUSE DISTRICT FIFTY-ONE.--House District fifty-one is composed of Otero county precincts 17 through 27, 29 through 34, 36, 37, 39 and 40.

HOUSE DISTRICT FIFTY-TWO.--House District fifty-two is composed of Dona Ana county precincts 7 through 10, 54, 55, 58, 69 through 73, 77 through 79, 104, 110 and 114.

HOUSE DISTRICT FIFTY-THREE.--House District fifty-three is composed of Dona Ana county precincts 6, 11, 12, 74 through 76, 80 and 120; and Otero county precincts 1 and 41.

HOUSE DISTRICT FIFTY-FOUR.--House District fifty-four is composed of Eddy county precincts 1 through 8, 29, 30, 32, 33, 35 and 38 through 42; and Lea county precincts 71 through 74.

HOUSE DISTRICT FIFTY-FIVE.--House District fifty-five is composed of Eddy county precincts 9 through 21, 23, 25 through 28, 34, 36, 37, 44 and 45.

HOUSE DISTRICT FIFTY-SIX.--House District fifty-six is composed of Lincoln county; and Otero county precincts 11 through 14 and 38.

HOUSE DISTRICT FIFTY-SEVEN.--House District fifty-seven is composed of Sandoval county precincts 31 through 37, 39 through 41, 48, 49, 59 through 62, 73, 81 and 83.

HOUSE DISTRICT FIFTY-EIGHT.--House District fifty-eight is composed of Chaves county precincts 36, 52, 71 through 73, 84, 92 through 94 and 101 through 104; and Otero county precincts 2 through 10, 28 and 35.

HOUSE DISTRICT FIFTY-NINE.--House District fifty-nine is composed of Chaves county precincts 13 through 16, 21 through 25, 31 through 35, 42, 43, 51, 61 through 63, 81 through 83, 85, 90 and 91.

HOUSE DISTRICT SIXTY.--House District sixty is composed of Sandoval county precincts 30, 42 through 47, 67, 70 through 72, 80, 85 and 86.

HOUSE DISTRICT SIXTY-ONE.--House District sixty-one is composed of Lea county precincts 10 through 18, 20, 21, 26, 35, 36, 53 through 55 and 62.

HOUSE DISTRICT SIXTY-TWO.--House District sixty-two is composed of Lea county precincts 22 through 25, 27 through 34, 41 through 44, 51, 52 and 61.

HOUSE DISTRICT SIXTY-THREE.--House District sixty-three is composed of Bernalillo county precincts 19, 68, 69, 78, 79, 84, 85, 87, 89, 116, 170 and 171.

HOUSE DISTRICT SIXTY-FOUR.--House District sixty-four is composed of Curry county precincts 1 through 4, 10 through 19, 23, 24, 29, 31, 32 and 34 through 37; and Quay county precincts 1 through 4.

HOUSE DISTRICT SIXTY-FIVE.--House District sixty-five is composed of McKinley county precinct

12; Rio Arriba county precincts 24 and 29; San Juan county precinct 15; and Sandoval county precincts 1 through 4, 6, 8 through 10, 14, 15, 19, 20, 24 through 27 and 29.

HOUSE DISTRICT SIXTY-SIX.--House District sixty-six is composed of Chaves county precincts 1 through 7, 9 through 12, 41 and 44 through 47; De Baca county; Lea county precincts 2 and 3; and Roosevelt county precincts 3 through 6, 9 through 11, 13, 15, 17, 19 and 21.

HOUSE DISTRICT SIXTY-SEVEN.--House District sixty-seven is composed of Curry county precincts 5 through 9, 20 through 22, 25 through 28, 30 and 33; and Roosevelt county precincts 1, 2, 7, 8, 12 and 18.

HOUSE DISTRICT SIXTY-EIGHT.--House District sixty-eight is composed of Colfax county; Harding county; Mora county precincts 9 through 11; Quay county precincts 5 through 12; San Miguel county precinct 15; and Union county.

HOUSE DISTRICT SIXTY-NINE.--House District sixty-nine is composed of Bernalillo county precincts 31 and 93; Cibola county precincts 2, 3, 9, 11 and 17 through 25; McKinley county precincts 14, 16 and 17; Socorro county precinct 15; and Valencia county precincts 4, 9, 11, 13 and 18.

HOUSE DISTRICT SEVENTY.--House District seventy is composed of Guadalupe county; and San Miguel county precincts 1 through 8, 11 through 14, 16 through 21 and 25 through 28.