NM House: Concept F

New Mexico

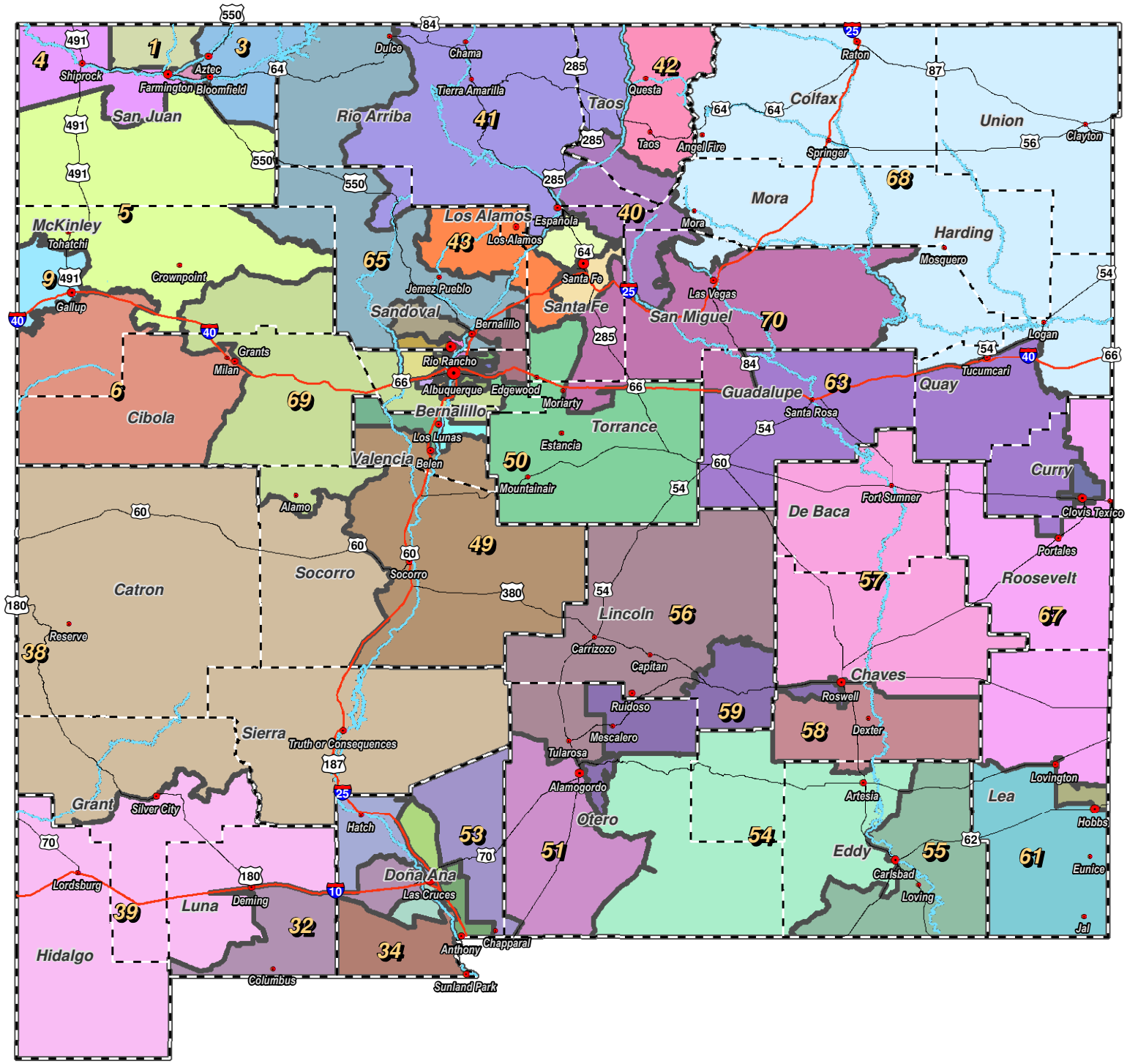

0 10 20 40 60 80 100 120 140 160 Miles

RESEARCH & POLLING INC

For the New Mexico Legislative Council Service

N

LEGEND

Created: July 12, 2011

Rivers

Interstate

Counties

US Highway

Research & Polling, Inc. distributes this map assuming no liability for any errors, omissions, or inaccuracies in the information provided regardless of the cause in reliance upon any maps.

NOTES:

NM House: Concept F

Albuquerque Metro

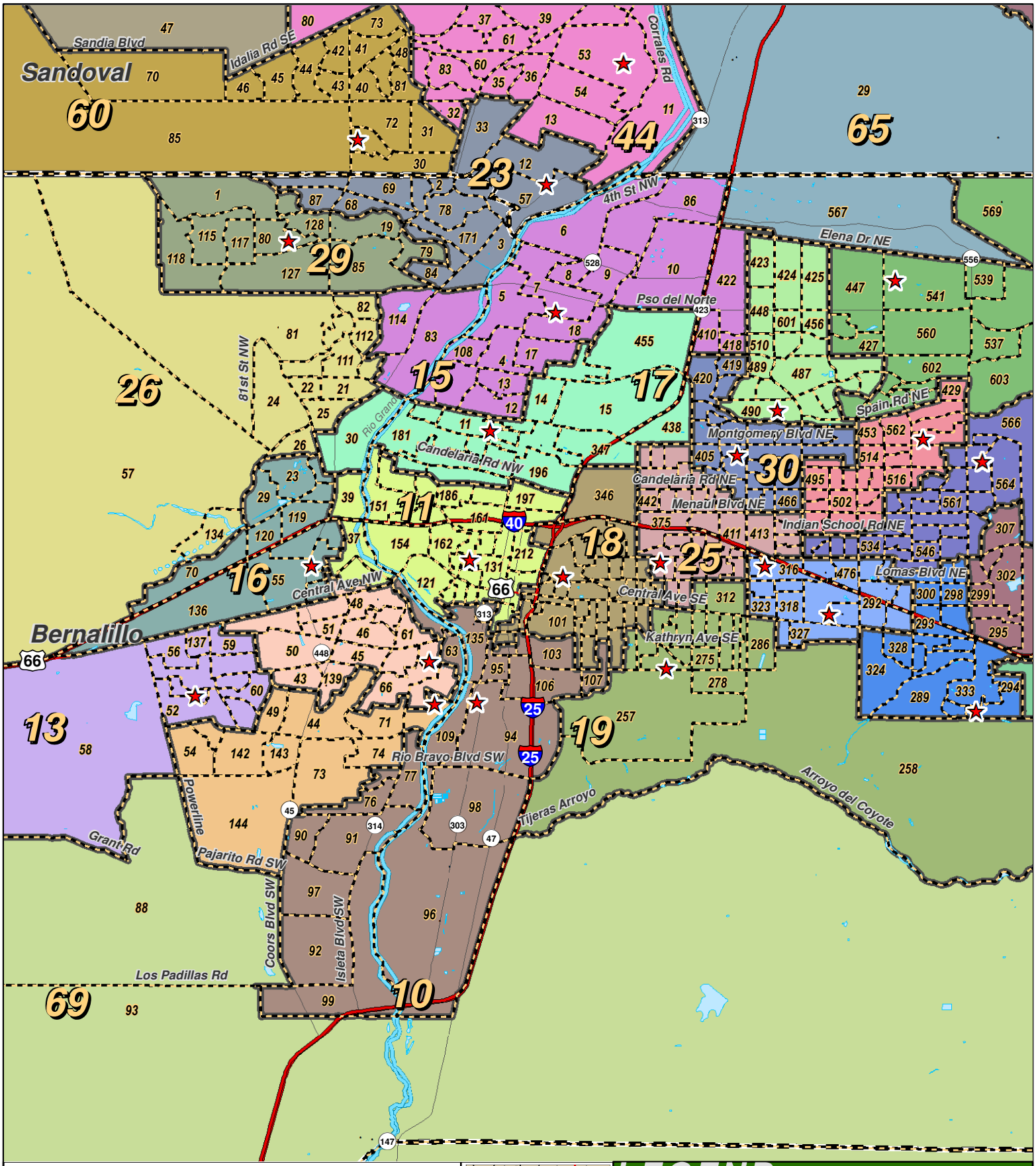

0 2.5 5 Miles

RESEARCH & POLLING INC

For the New Mexico Legislative Council Service

N

NEW MEXICO

LEGEND

Created: July 12, 2011

- Precincts
- Rivers
- Counties
- Interstate
- US Highway
- State Highway

Research & Polling, Inc. distributes this map assuming no liability for any errors, omissions, or inaccuracies in the information provided regardless of the cause in reliance upon any maps.

NM House: Concept F

Albuquerque Metro East

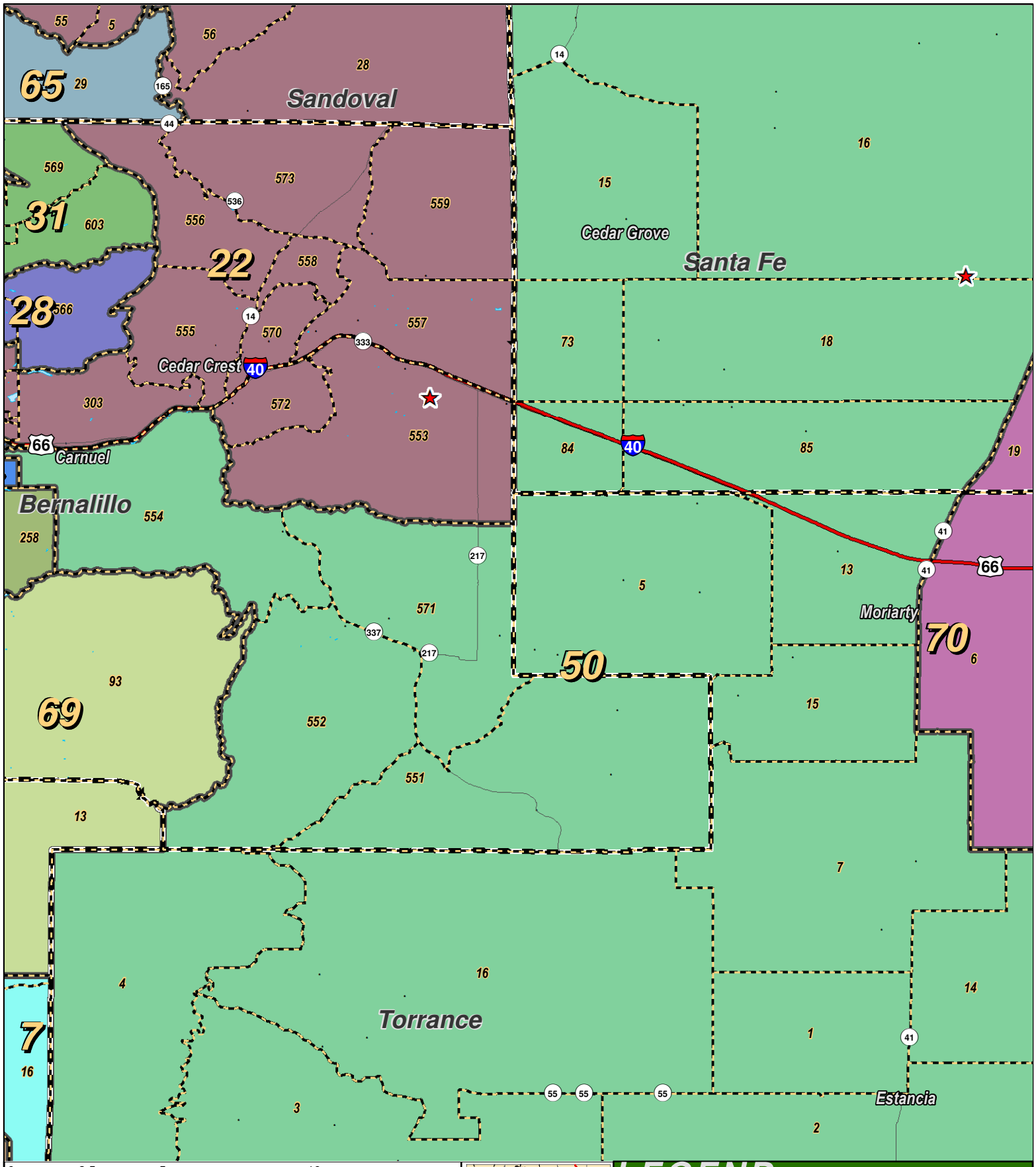

NM House: Concept F

Albuquerque (West)

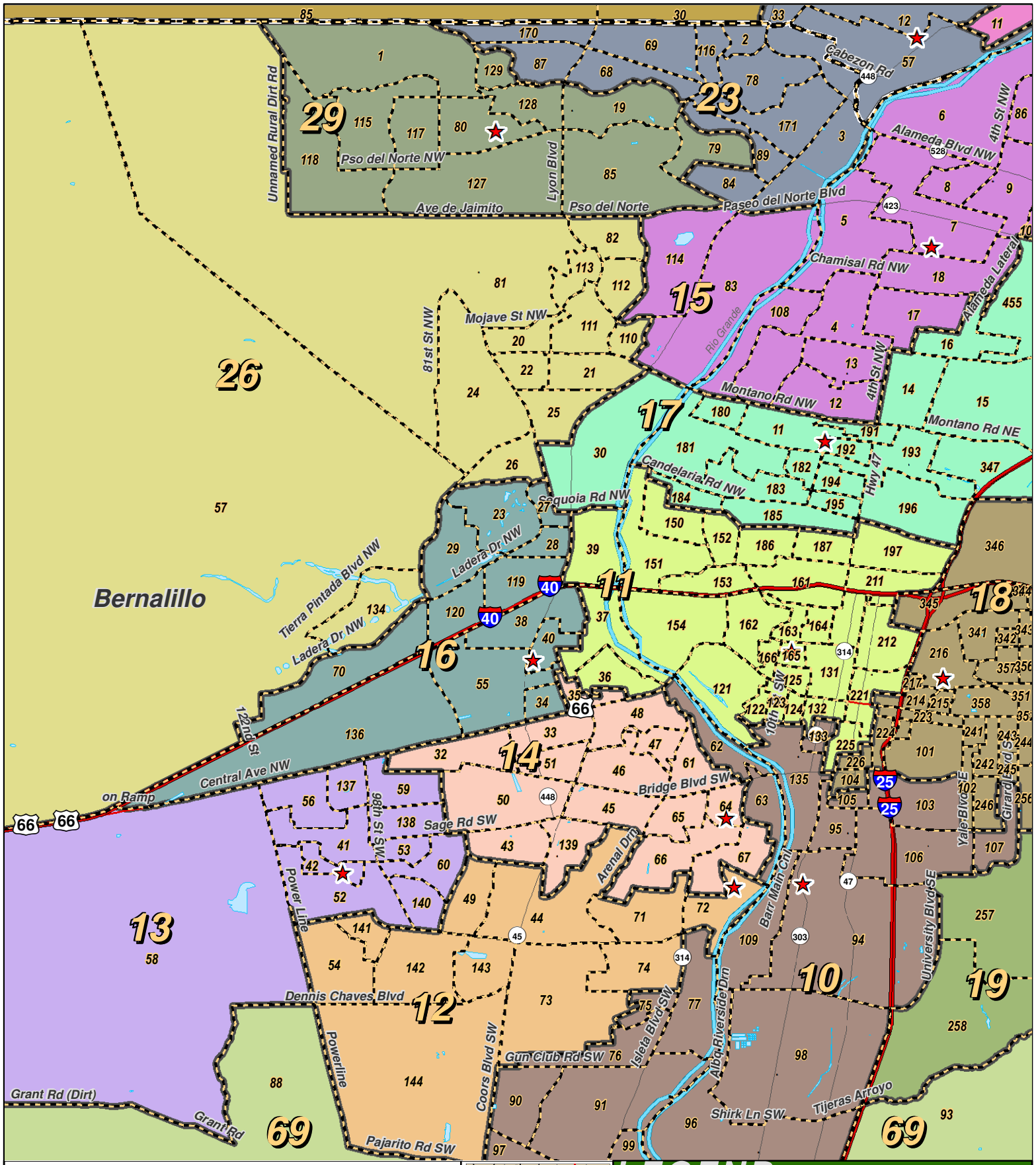

0 2.5 5 Miles

RESEARCH & POLLING INC

For the New Mexico Legislative Council Service

N

NEW MEXICO

LEGEND

Created: July 12, 2011

Rivers

Counties

Interstate

US Highway

State Highway

Research & Polling, Inc. distributes this map assuming no liability for any errors, omissions, or inaccuracies in the information provided regardless of the cause in reliance upon any maps.

NM House: Concept F

Albuquerque (East)

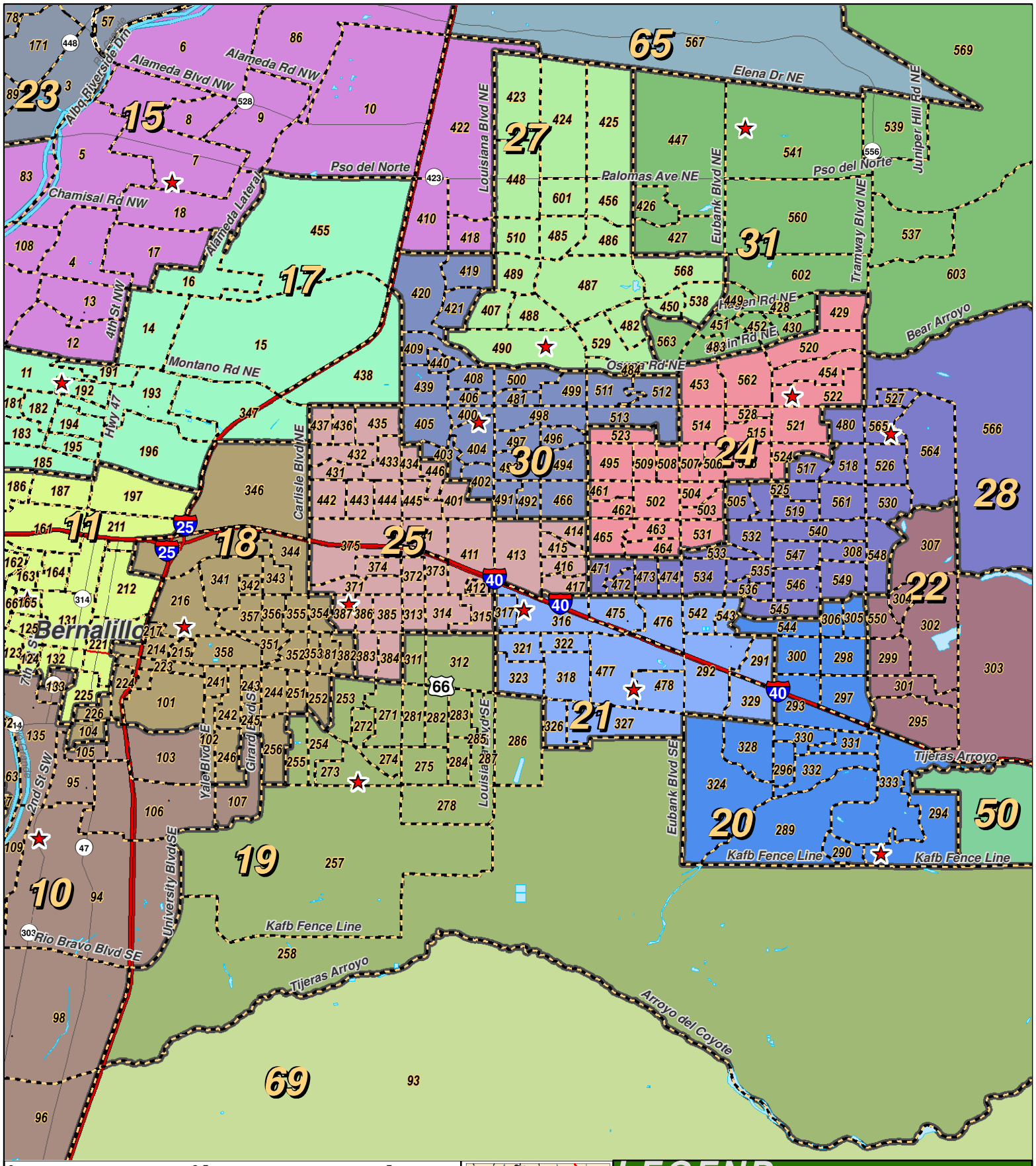

0 2.5 5 Miles

RESEARCH & POLLING INC

For the New Mexico Legislative Council Service

N

NEW MEXICO

LEGEND

Created: July 12, 2011

Rivers

Counties

Interstate

US Highway

State Highway

Research & Polling, Inc. distributes this map assuming no liability for any errors, omissions, or inaccuracies in the information provided regardless of the cause in reliance upon any maps.

NM House: Concept F

Alamogordo

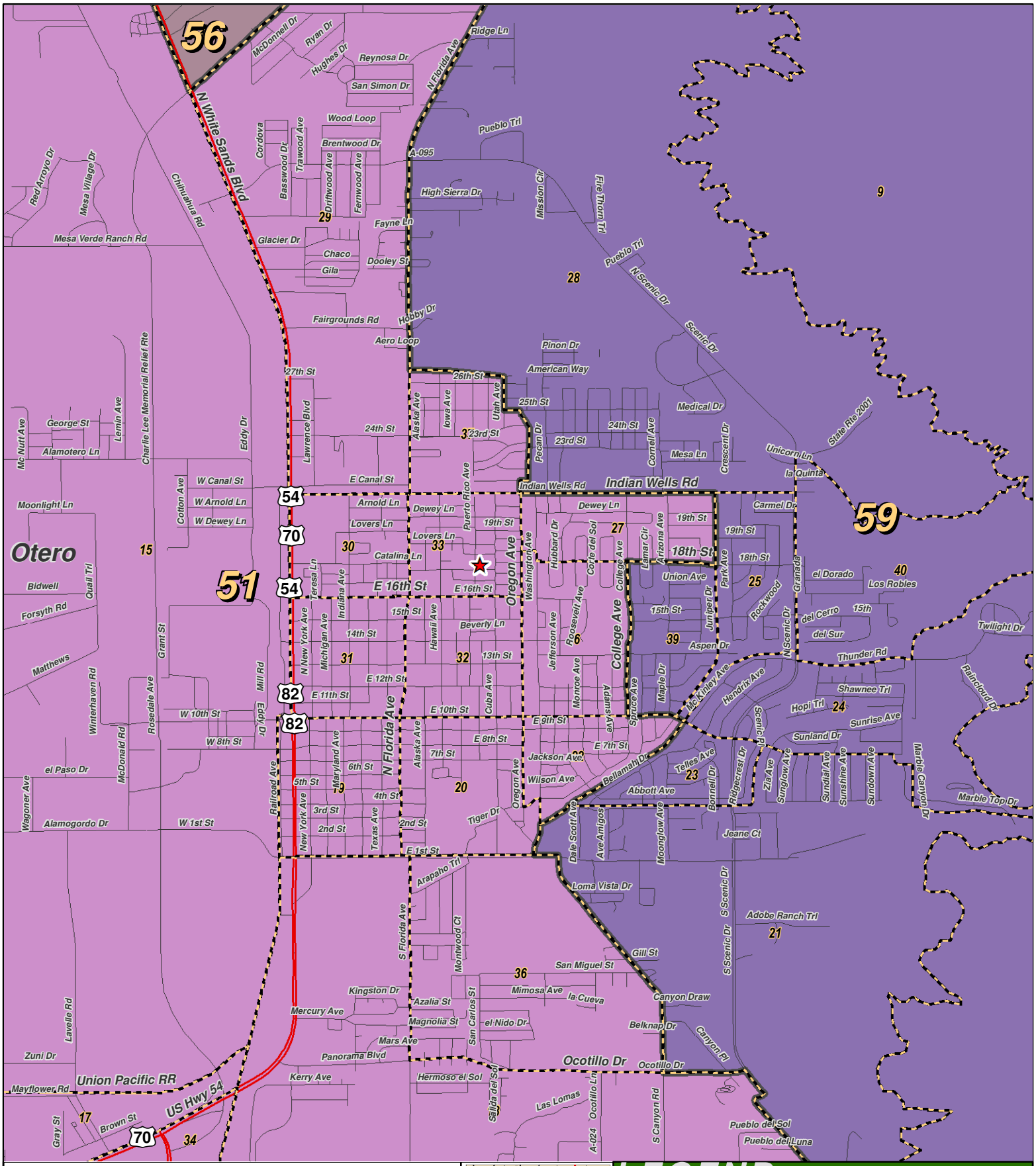

0 0.5 1 Miles

RESEARCH & POLLING INC

For the New Mexico Legislative Council Service

NEW MEXICO

LEGEND

Created: July 12, 2011

Rivers
Counties
Interstate
US Highway
State Highway

Research & Polling, Inc. distributes this map assuming no liability for any errors, omissions, or inaccuracies in the information provided regardless of the cause in reliance upon any maps.

NM House: Concept F

Aztec

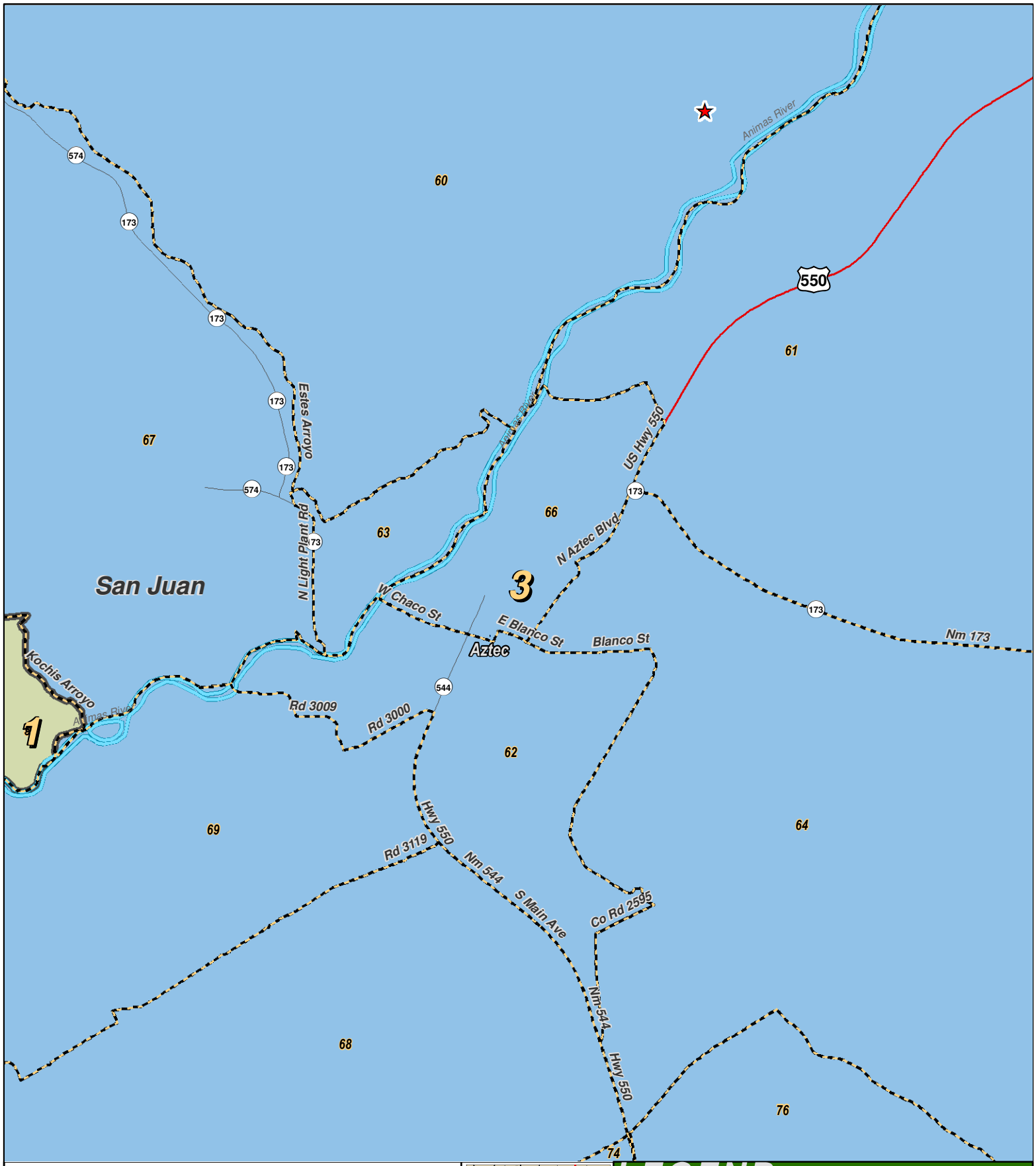

0 1.25 2.5 Miles

RESEARCH & POLLING INC

For the New Mexico Legislative Council Service

NEW MEXICO

LEGEND *Created: July 12, 2011*

Rivers
Counties
Interstate
US Highway
State Highway

Research & Polling, Inc. distributes this map assuming no liability for any errors, omissions, or inaccuracies in the information provided regardless of the cause in reliance upon any maps.

NM House: Concept F

Belen

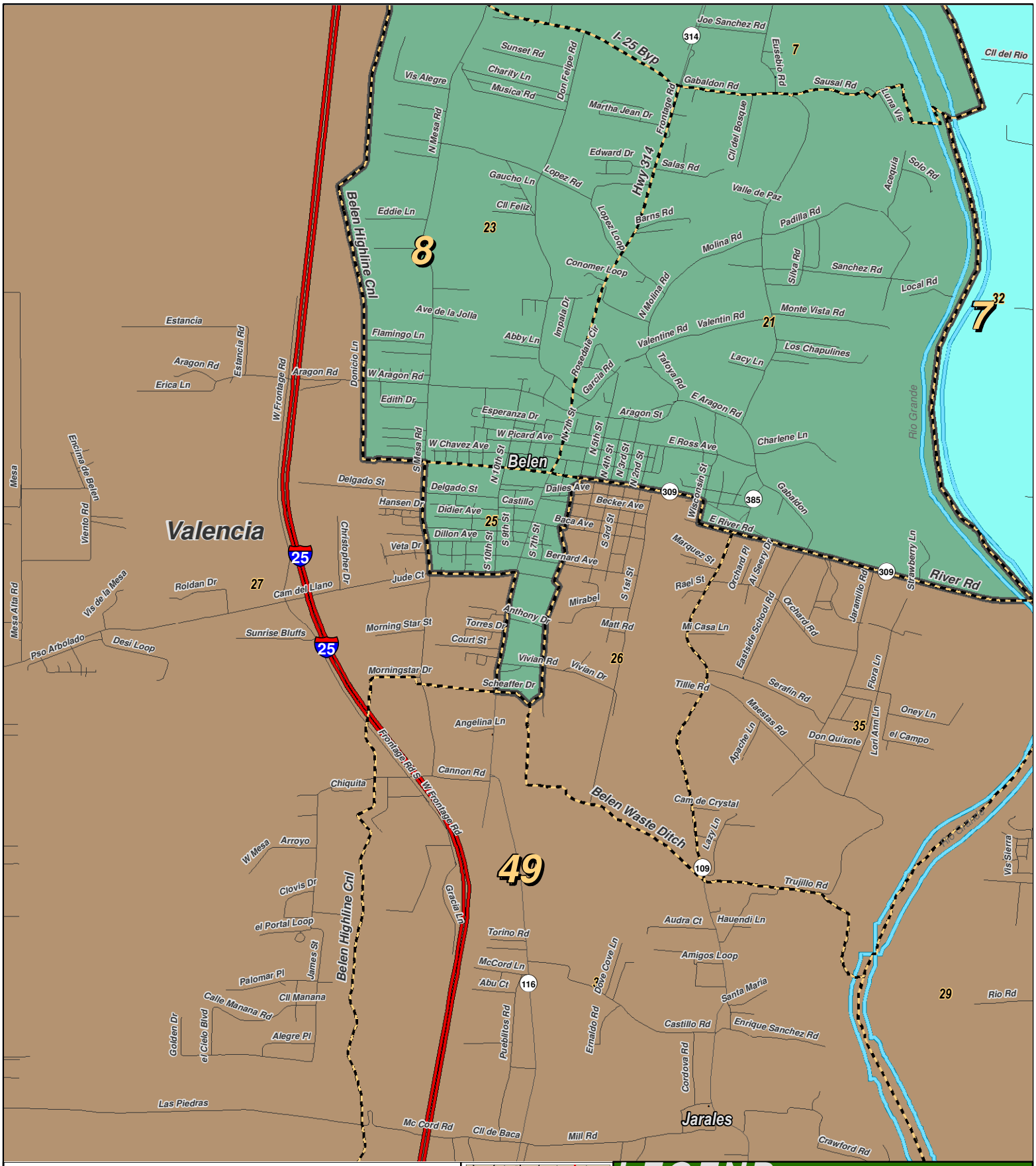

0 1 2 Miles

N

RESEARCH & POLLING INC

For the New Mexico Legislative Council Service

NEW MEXICO

LEGEND

Created: July 12, 2011

Rivers
Counties
Interstate
US Highway
State Highway

Research & Polling, Inc. distributes this map assuming no liability for any errors, omissions, or inaccuracies in the information provided regardless of the cause in reliance upon any maps.

NM House: Concept F

Bernalillo

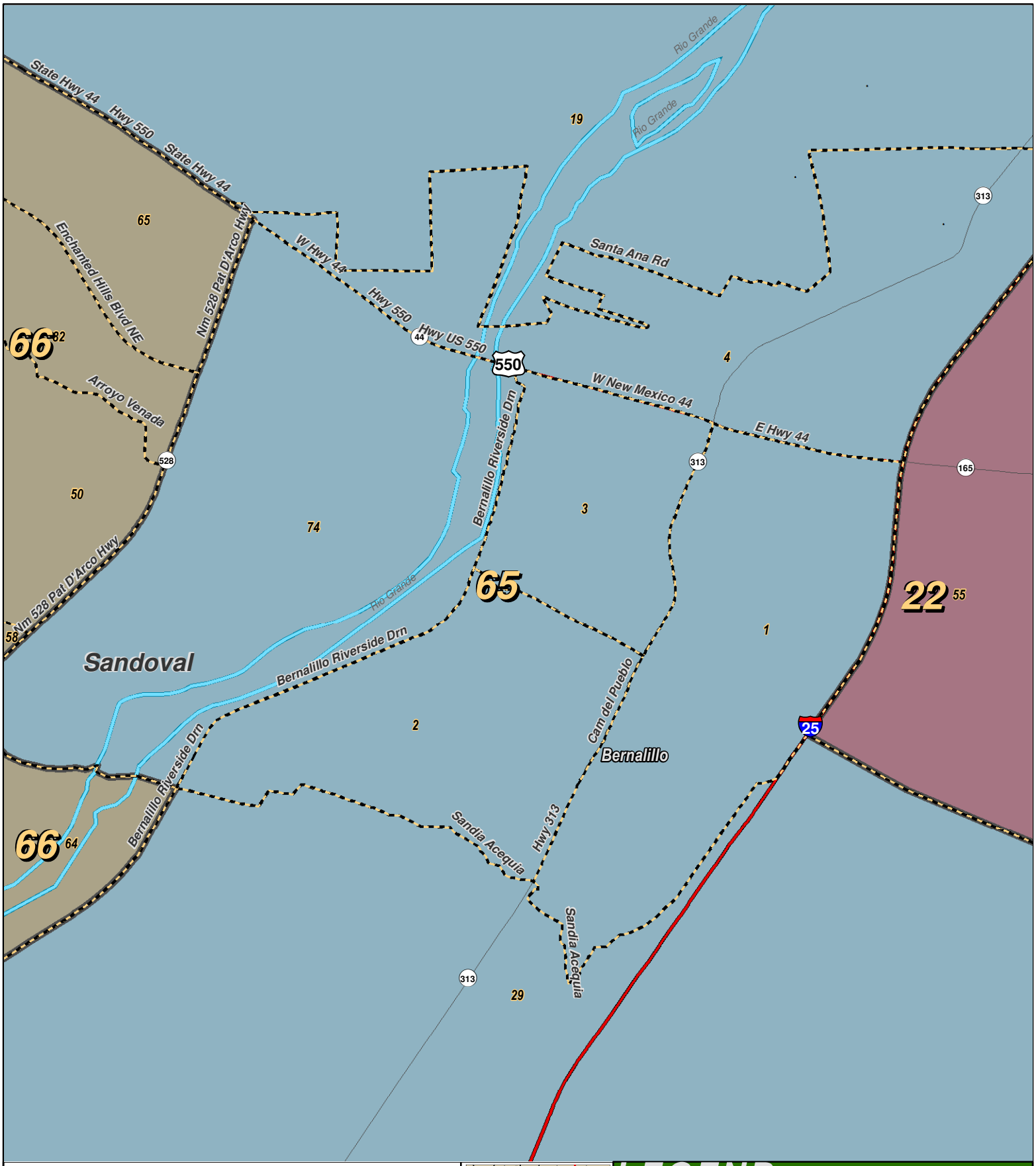

0 0.5 1 Miles

RESEARCH & POLLING INC

For the New Mexico Legislative Council Service

LEGEND *Created: July 12, 2011*

- Rivers
- Counties
- Interstate
- US Highway
- State Highway

Research & Polling, Inc. distributes this map assuming no liability for any errors, omissions, or inaccuracies in the information provided regardless of the cause in reliance upon any maps.

NM House: Concept F

Carlsbad

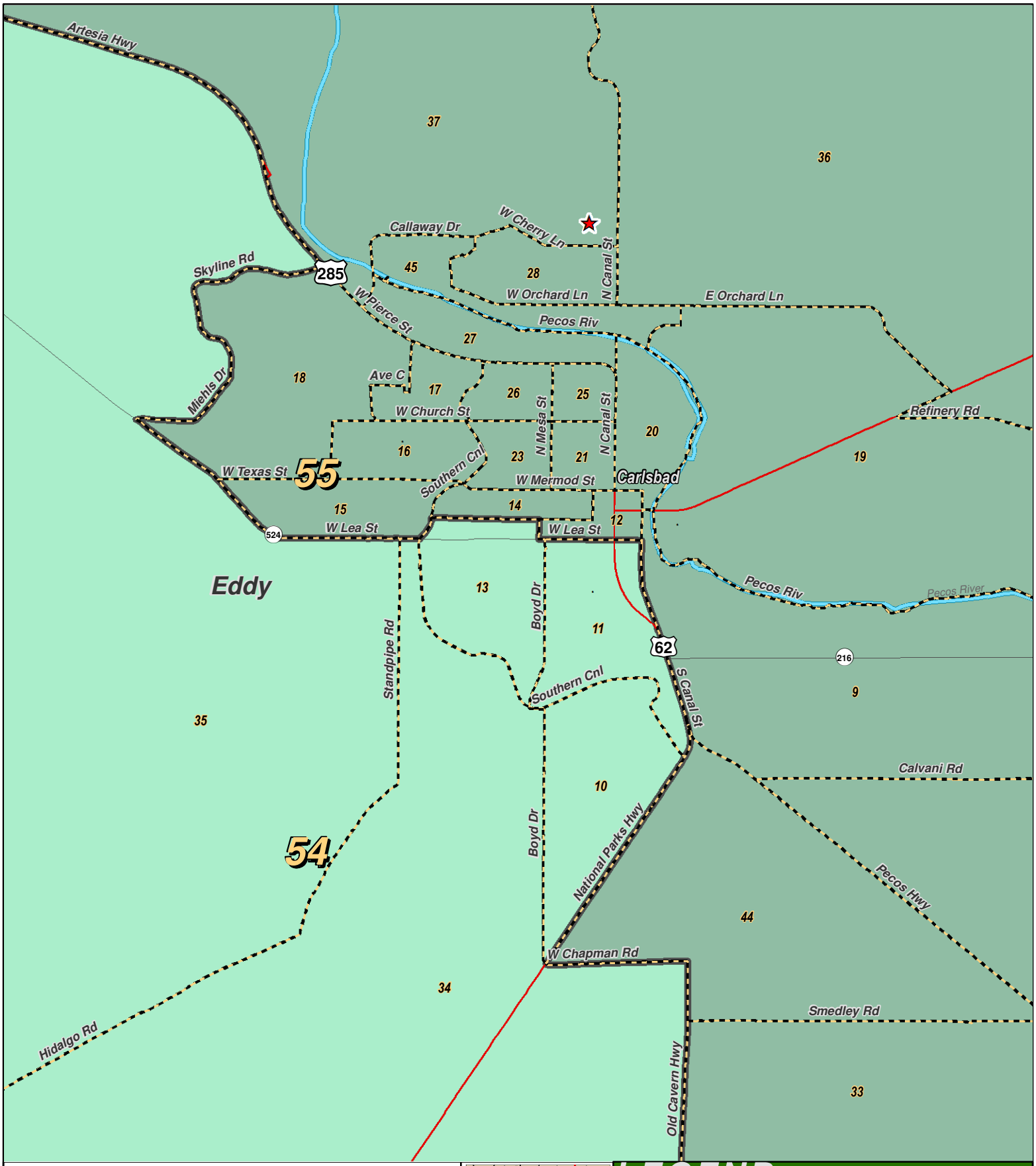

0 1.5 3 Miles

RESEARCH & POLLING INC

For the New Mexico Legislative Council Service

N

NEW MEXICO

LEGEND Created: July 12, 2011

Rivers

Counties

Interstate

US Highway

State Highway

Research & Polling, Inc. distributes this map assuming no liability for any errors, omissions, or inaccuracies in the information provided regardless of the cause in reliance upon any maps.

NM House: Concept F

Clovis

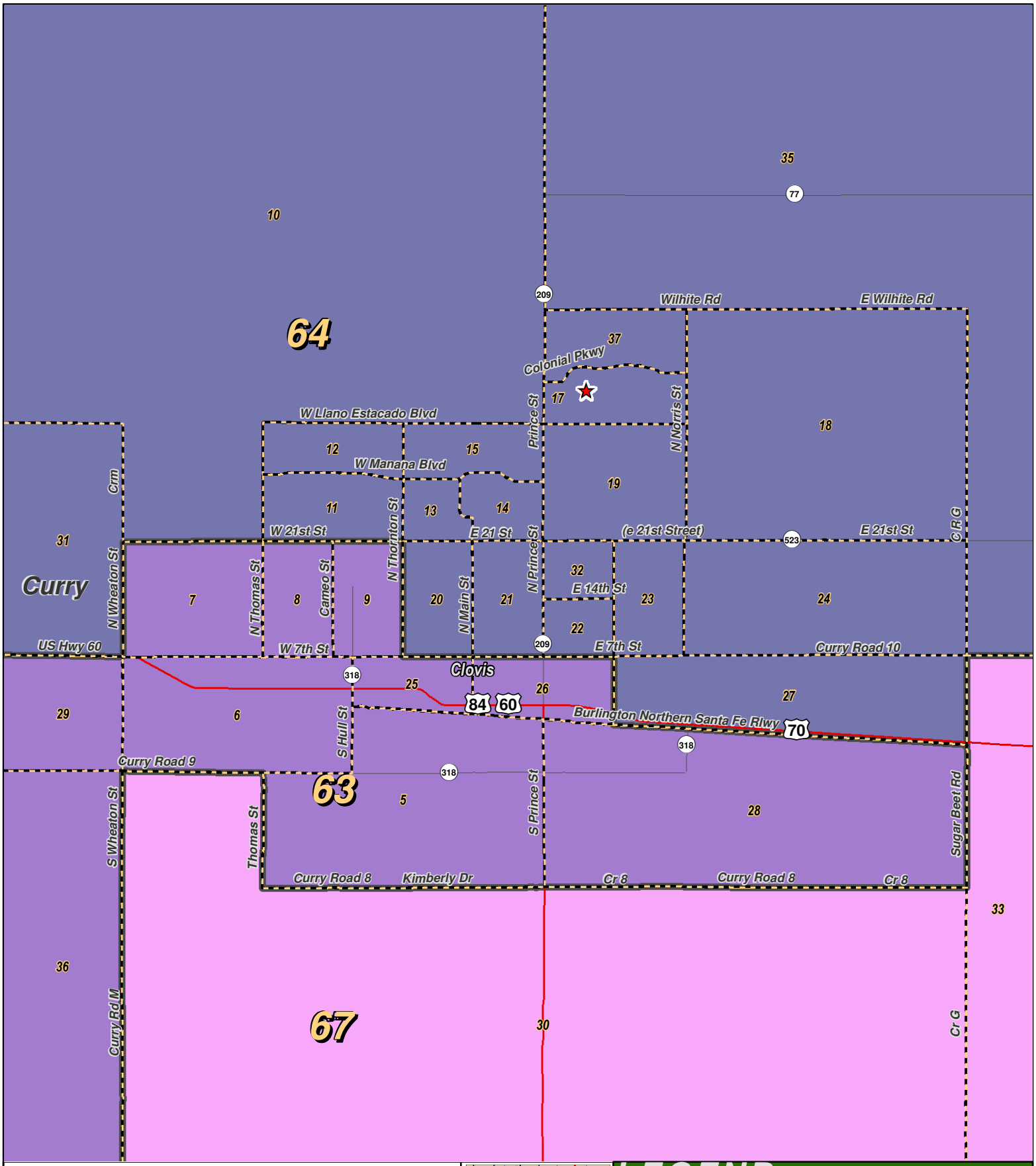

0 1.5 3 Miles

RESEARCH & POLLING INC

For the New Mexico Legislative Council Service

N

LEGEND

Created: July 12, 2011

- Rivers
- Counties
- Interstate
- US Highway
- State Highway

Research & Polling, Inc. distributes this map assuming no liability for any errors, omissions, or inaccuracies in the information provided regardless of the cause in reliance upon any maps.

NM House: Concept F

Corrales

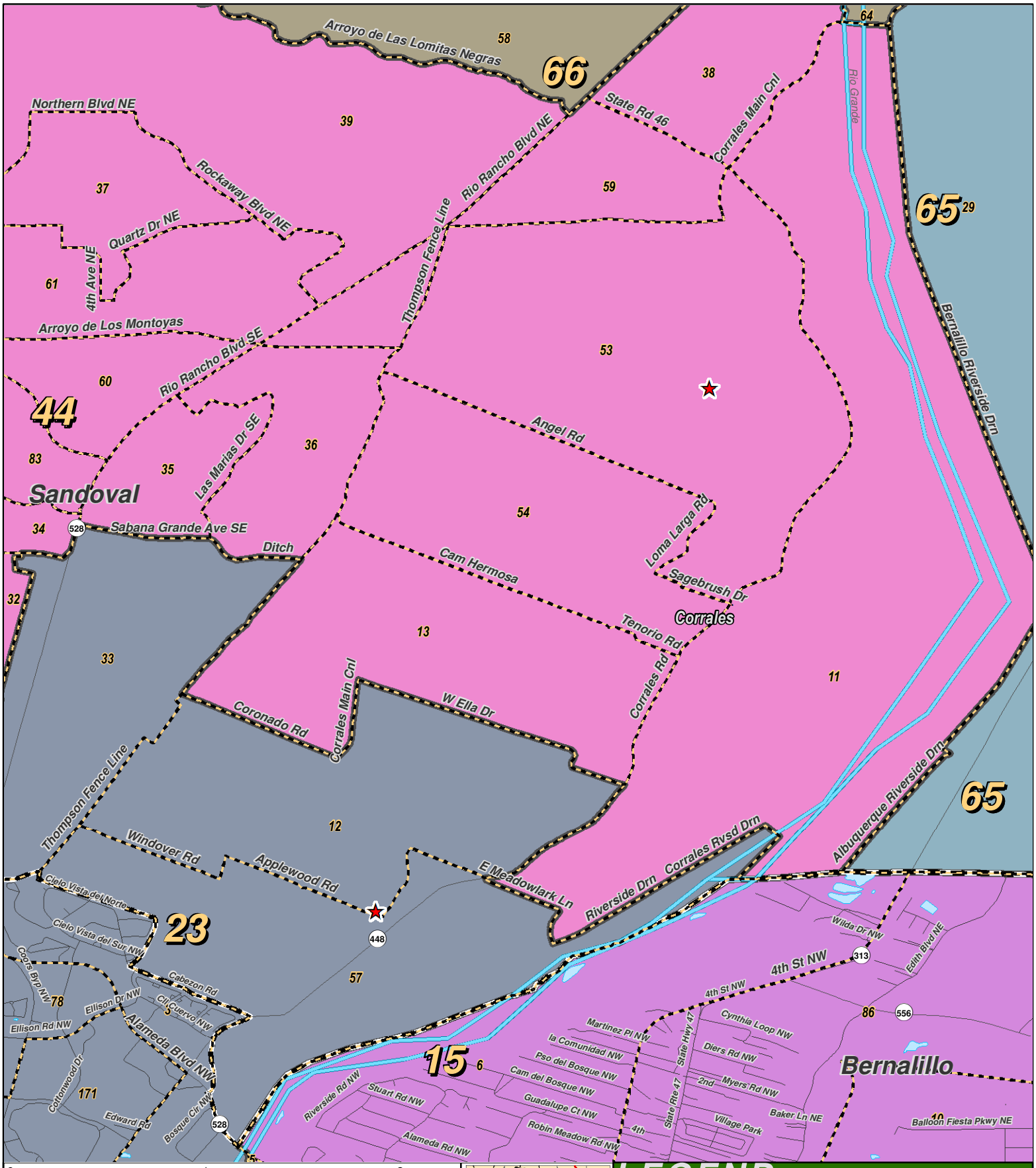

0 1 2 Miles

RESEARCH & POLLING INC

For the New Mexico Legislative Council Service

N

NEW MEXICO

LEGEND

Created: July 12, 2011

- Rivers
- Counties
- Interstate
- US Highway
- State Highway

Research & Polling, Inc. distributes this map assuming no liability for any errors, omissions, or inaccuracies in the information provided regardless of the cause in reliance upon any maps.

NM House: Concept F

Deming

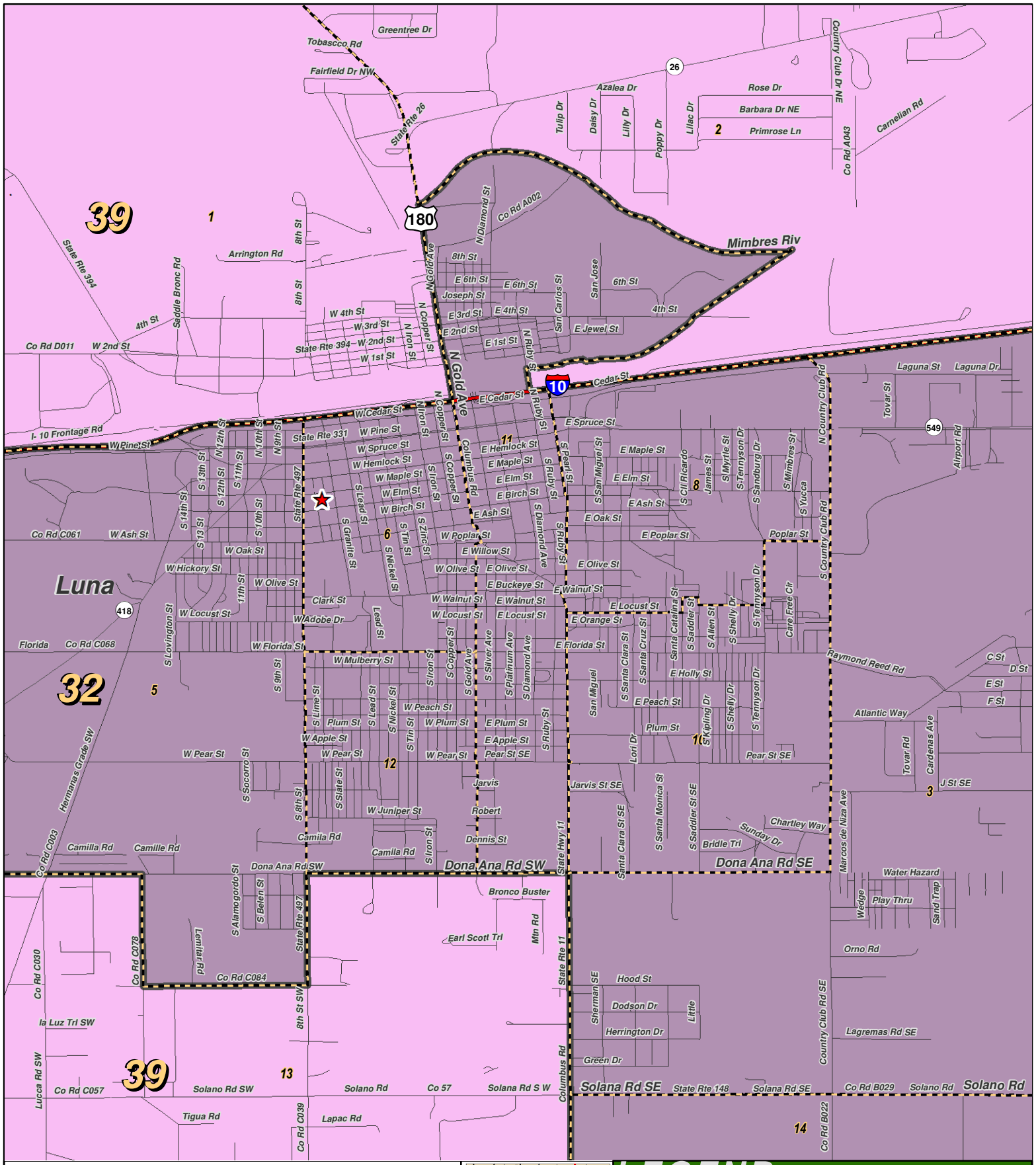

0 0.5 1 Miles

RESEARCH & POLLING INC

For the New Mexico Legislative Council Service

N

NEW MEXICO

LEGEND

Created: July 12, 2011

Rivers
Counties
Interstate
US Highway
State Highway

Research & Polling, Inc. distributes this map assuming no liability for any errors, omissions, or inaccuracies in the information provided regardless of the cause in reliance upon any maps.

NM House: Concept F

Española

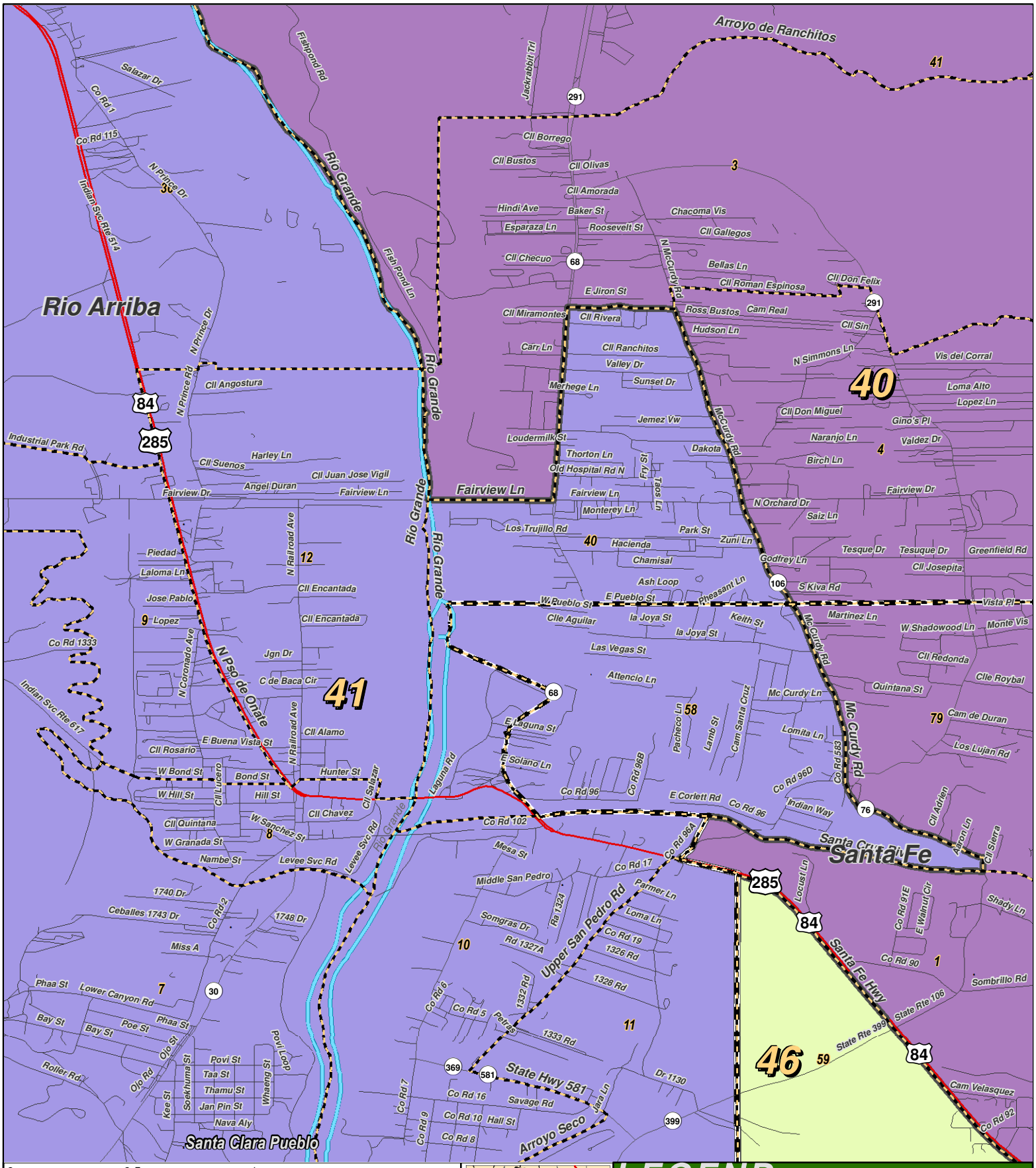

NM House: Concept F

Farmington

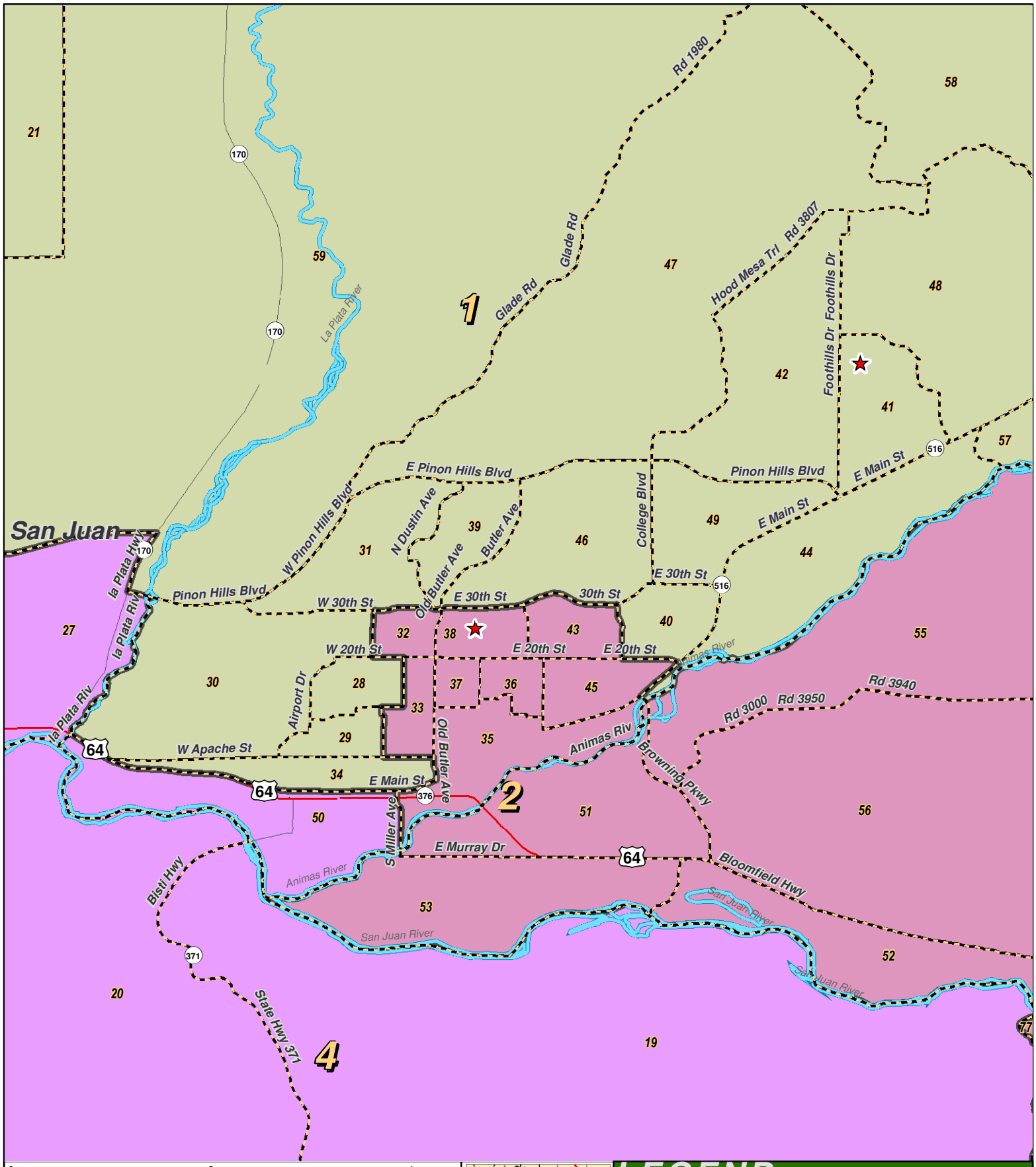

0 2 4 Miles

RESEARCH & POLLING INC

For the New Mexico Legislative Council Service

LEGEND

Created: July 12, 2011

- Rivers
- Counties
- Interstate
- US Highway
- State Highway

Research & Polling, Inc. distributes this map assuming no liability for any errors, omissions, or inaccuracies in the information provided regardless of the cause in reliance upon any maps.

NM House: Concept F

Gallup

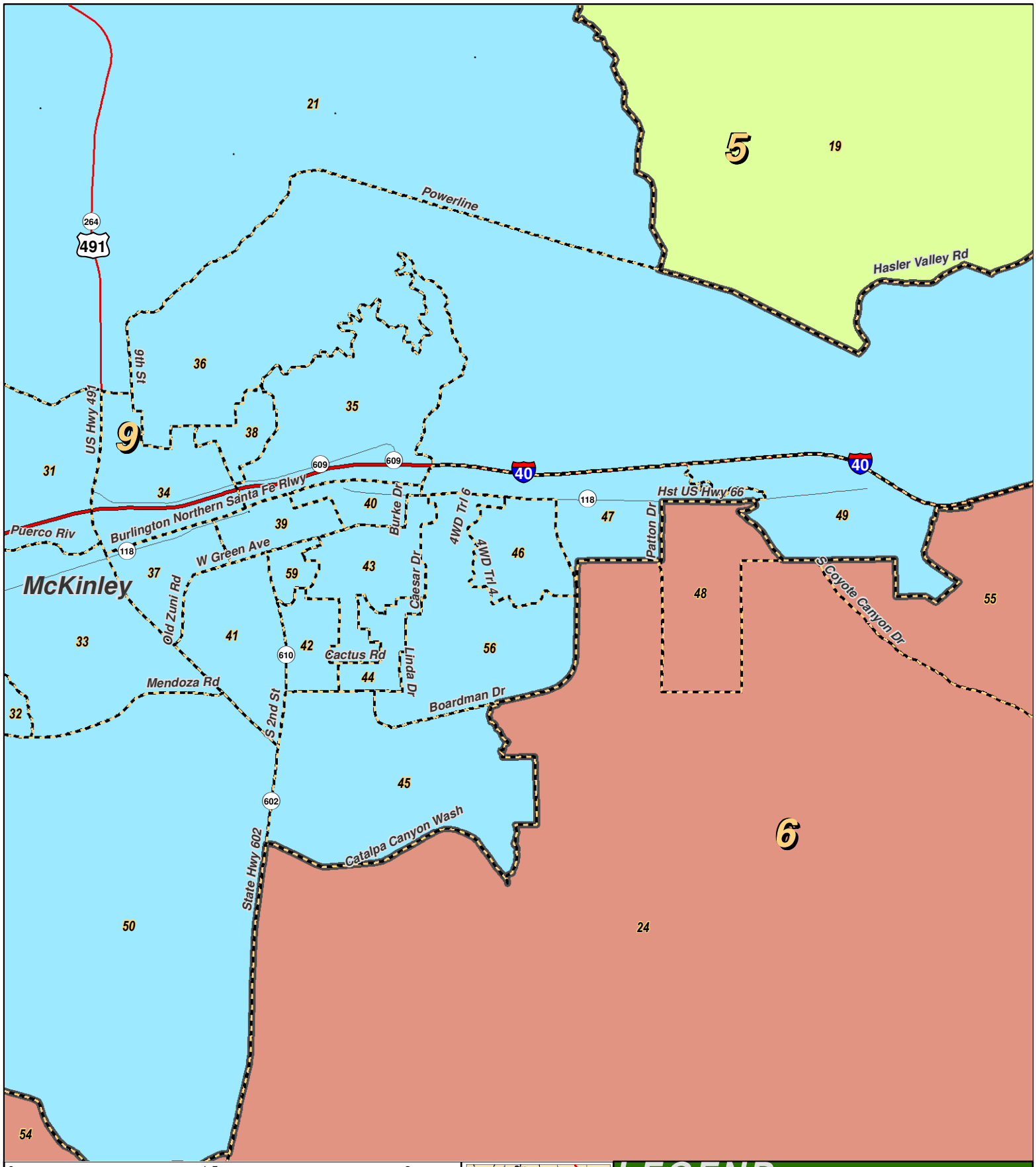

0 1.5 3 Miles

RESEARCH & POLLING INC

For the New Mexico Legislative Council Service

LEGEND

Created: July 12, 2011

Rivers
Counties
Interstate
US Highway
State Highway

Research & Polling, Inc. distributes this map assuming no liability for any errors, omissions, or inaccuracies in the information provided regardless of the cause in reliance upon any maps.

NM House: Concept F

Grants/Milan

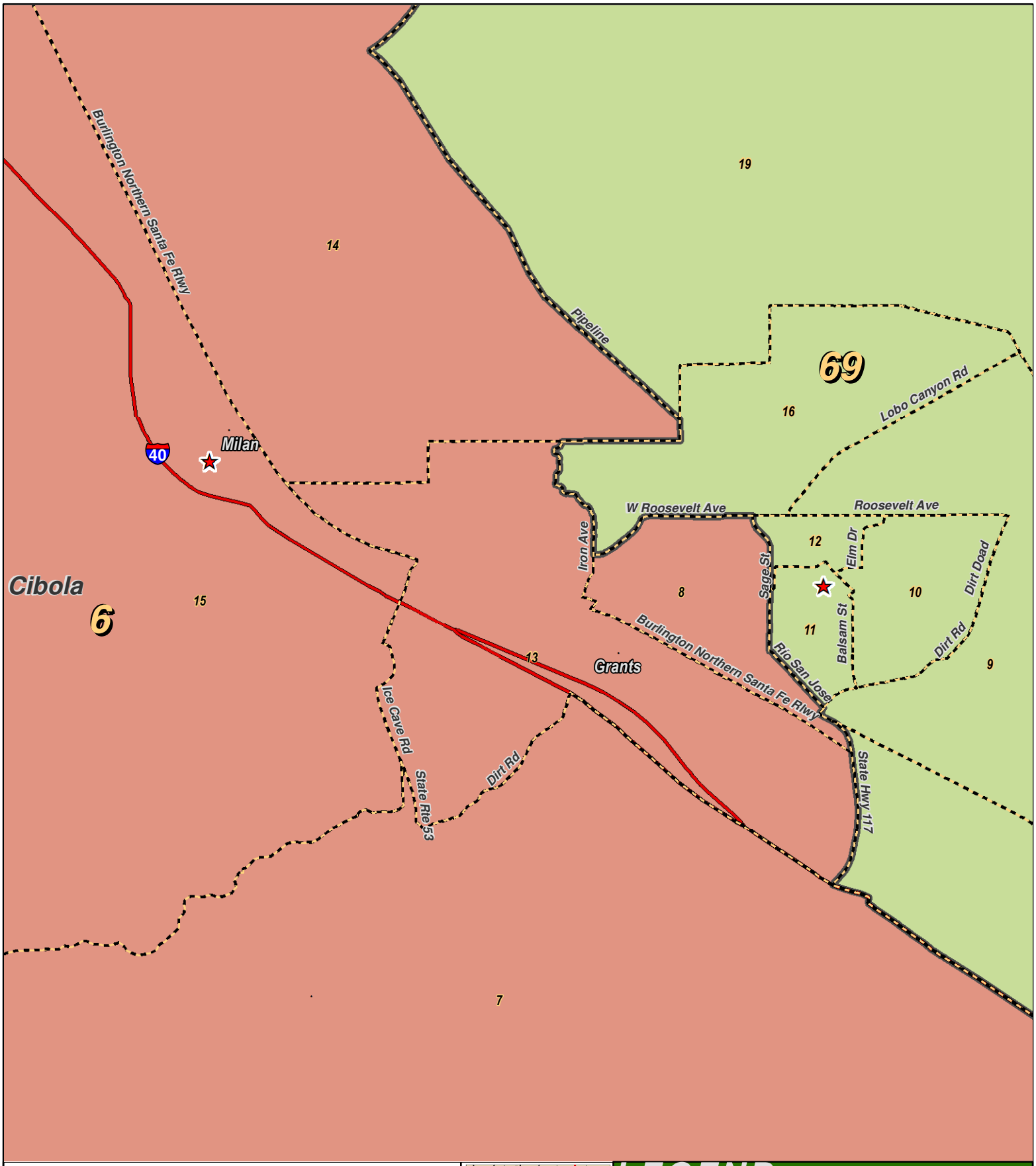

0 1.5 3 Mil

RESEARCH & POLLING INC

For the New Mexico Legislative Council Service

N

LEGEND

Created: July 12, 2011

- Rivers
- Counties
- Interstate
- US Highway
- State Highway

Research & Polling, Inc. distributes this map assuming no liability for any errors, omissions, or inaccuracies in the information provided regardless of the cause in reliance upon any maps.

NM House: Concept F

Hobbs

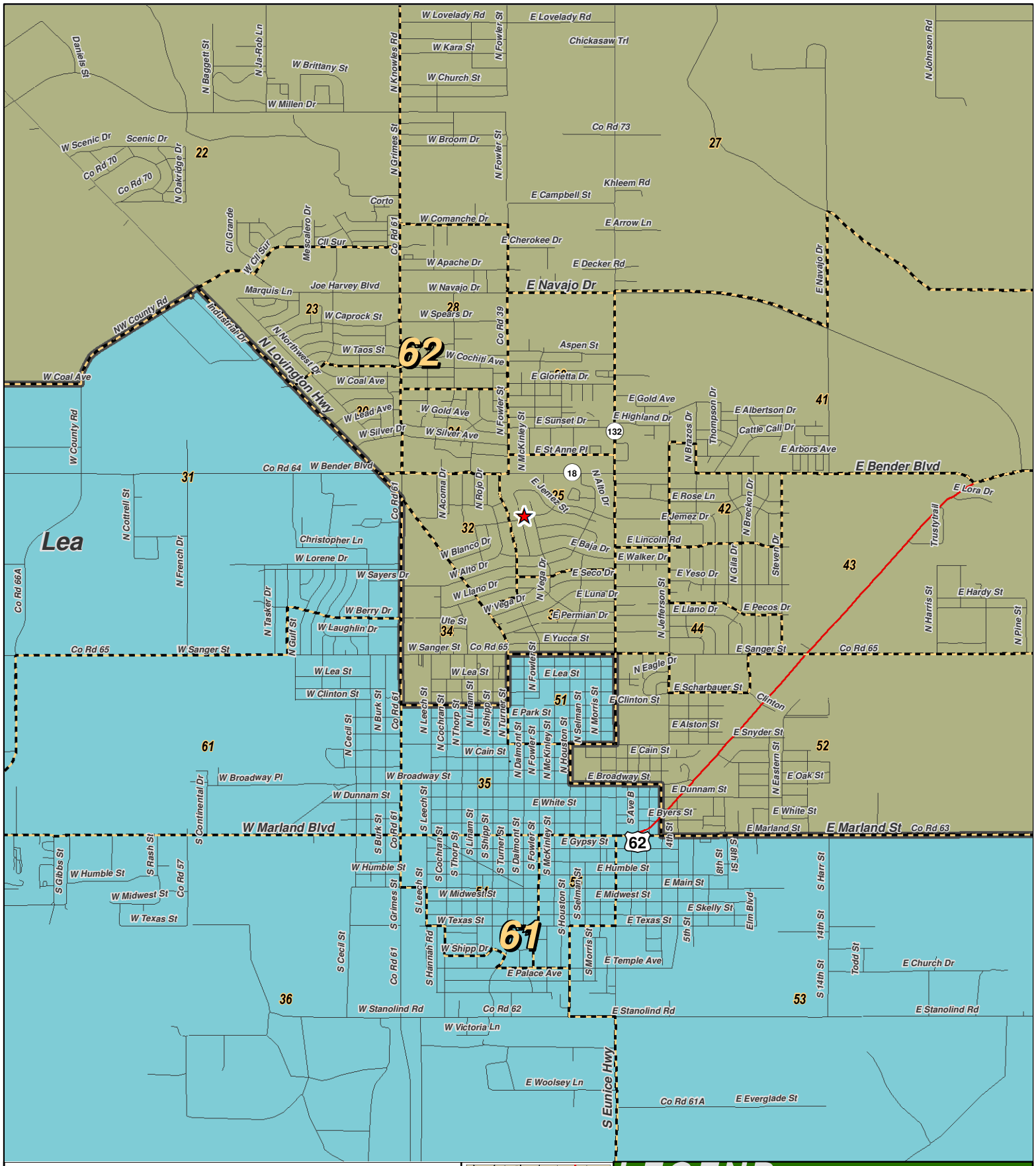

NM House: Concept F

Las Cruces

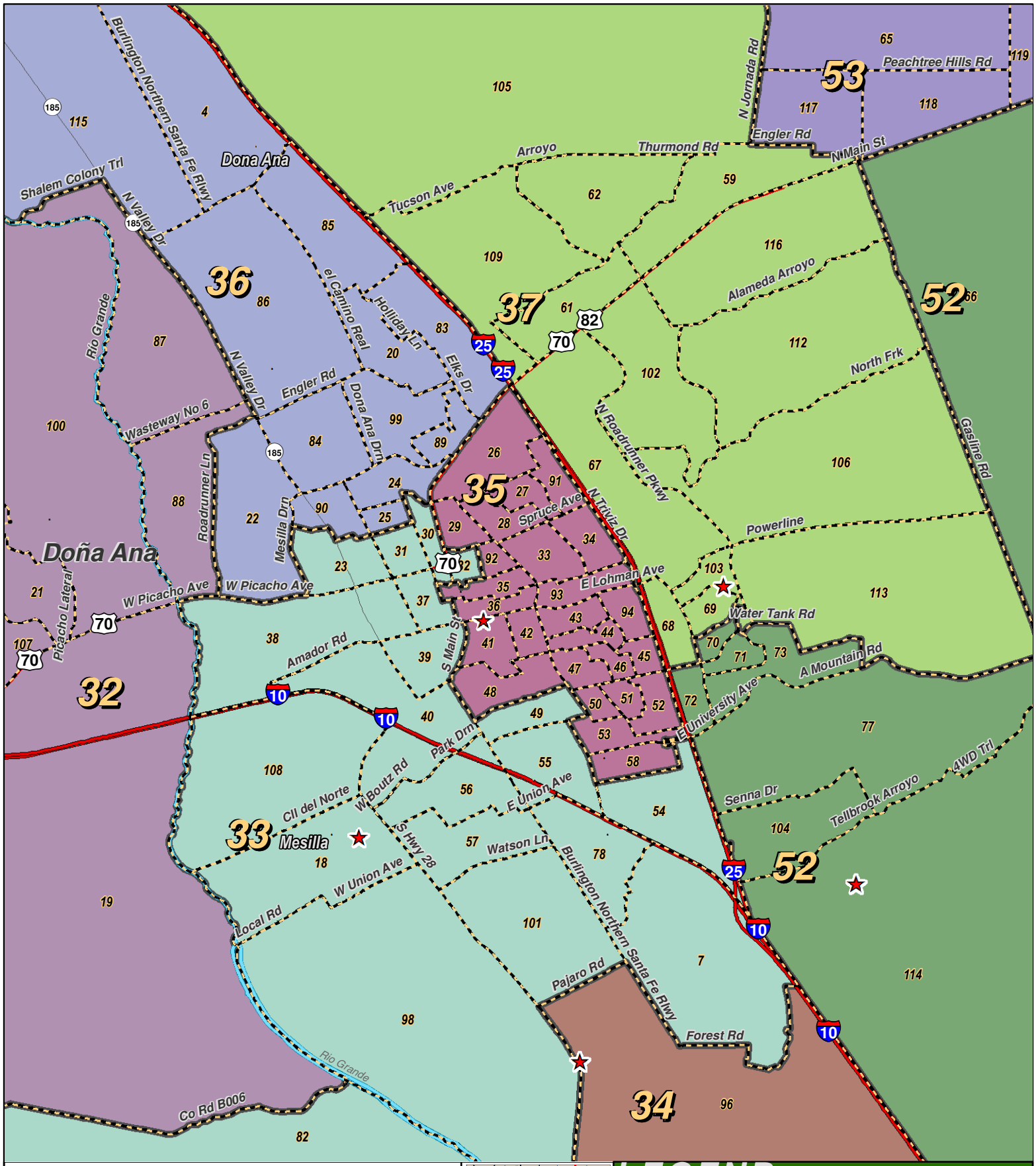

NM House: Concept F

Los Lunas

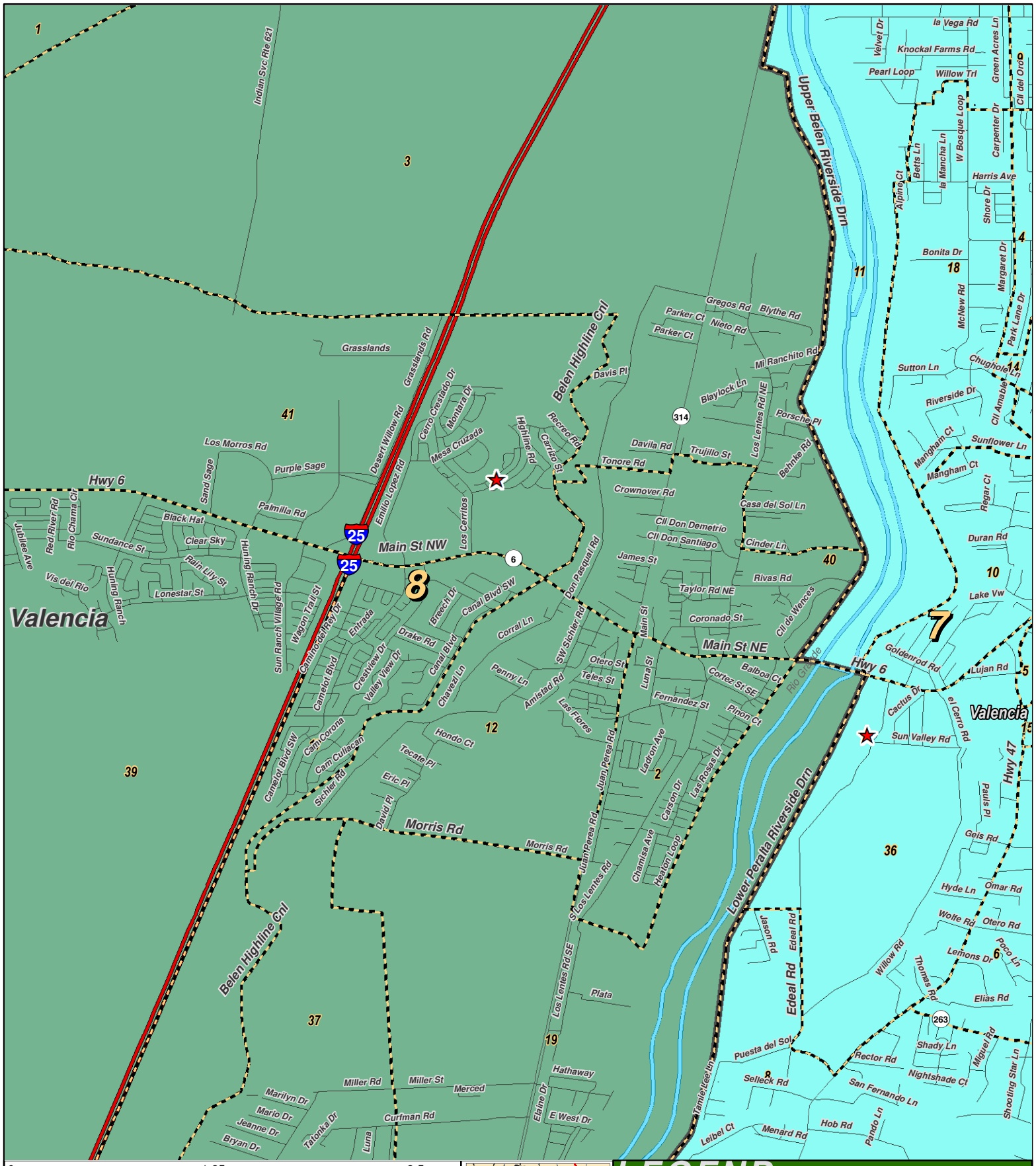

0 1.25 2.5 Miles

RESEARCH & POLLING INC

For the New Mexico Legislative Council Service

N

NEW MEXICO

LEGEND

Created: July 12, 2011

- Rivers
- Counties
- Interstate
- US Highway
- State Highway

Research & Polling, Inc. distributes this map assuming no liability for any errors, omissions, or inaccuracies in the information provided regardless of the cause in reliance upon any maps.

NM House: Concept F

Lovington

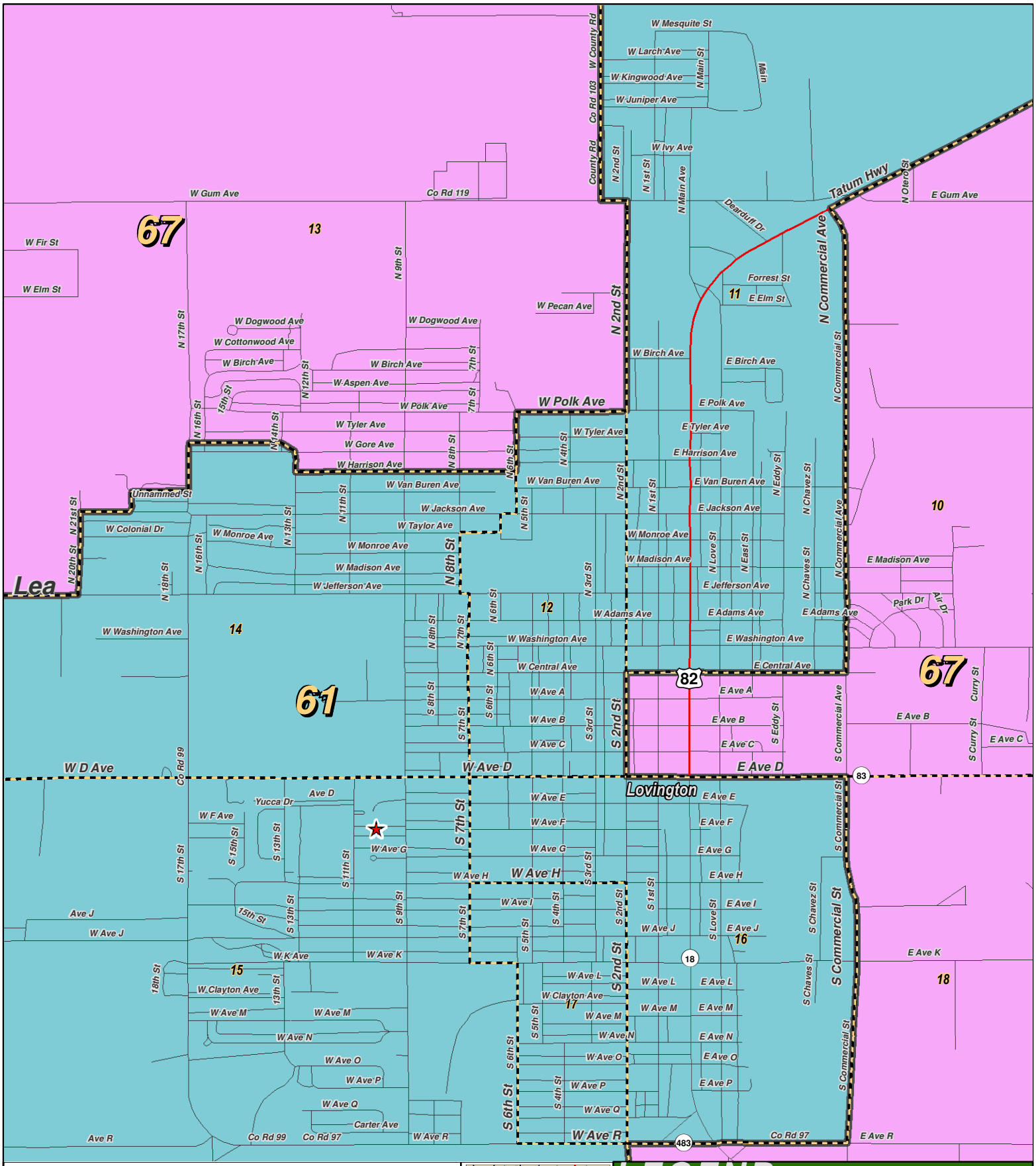

NM House: Concept F

Moriarty

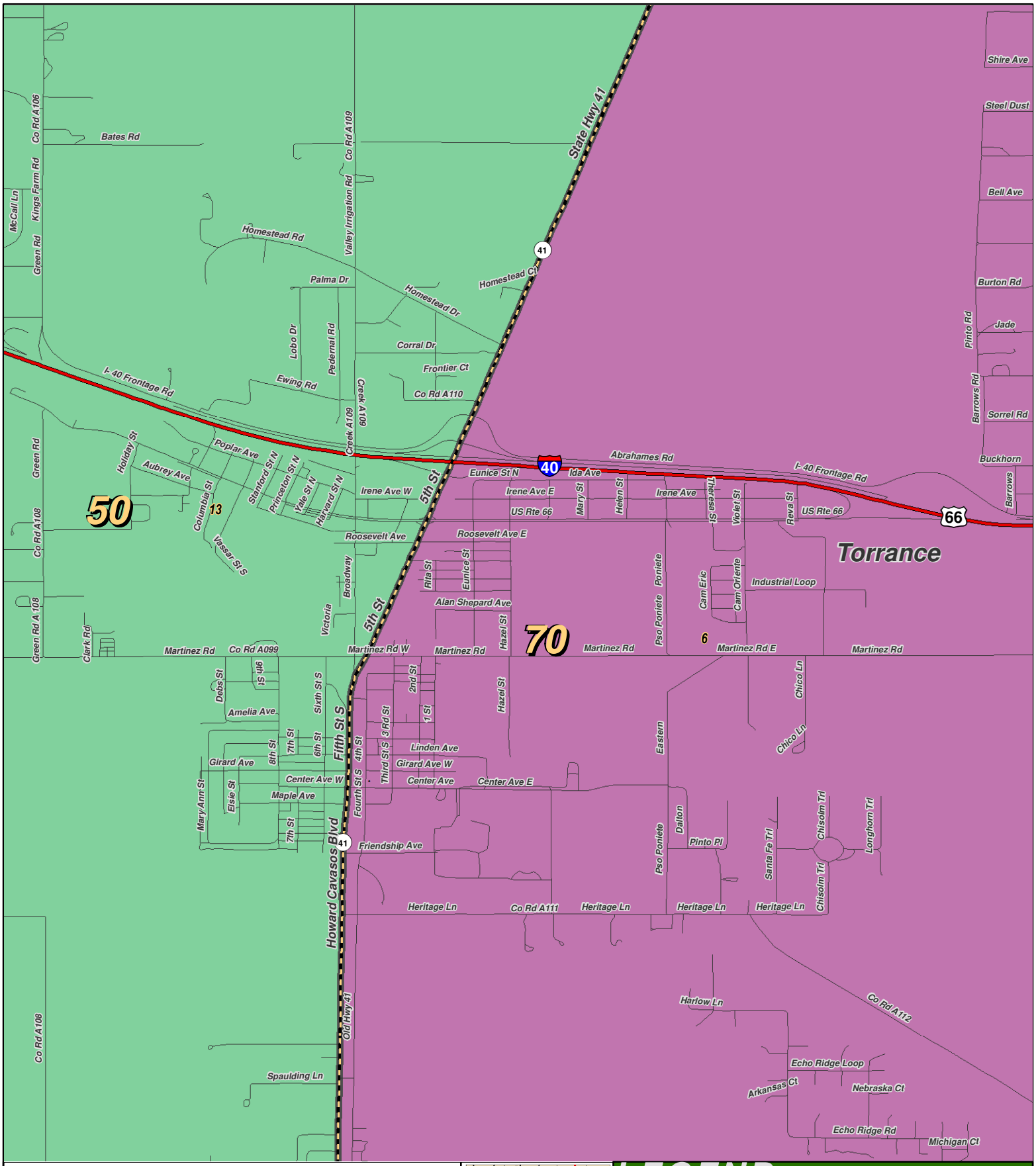

0 0.5 1 Miles

RESEARCH & POLLING INC

For the New Mexico Legislative Council Service

N

NEW MEXICO

LEGEND

Created: July 12, 2011

Rivers
Counties
Interstate
US Highway
State Highway

Research & Polling, Inc. distributes this map assuming no liability for any errors, omissions, or inaccuracies in the information provided regardless of the cause in reliance upon any maps.

NM House: Concept F

Portales

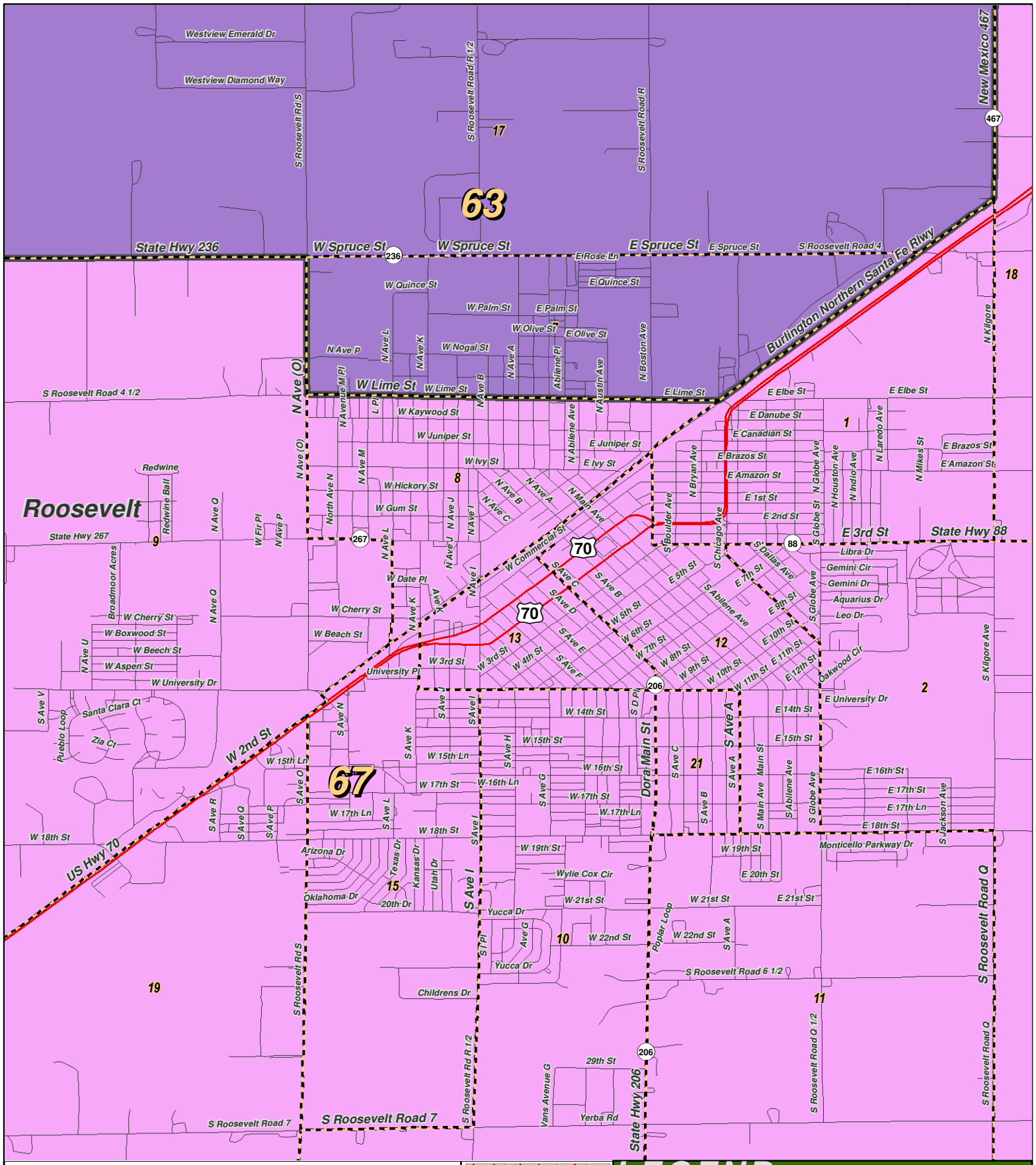

NM House: Concept F

Western Rio Arriba County

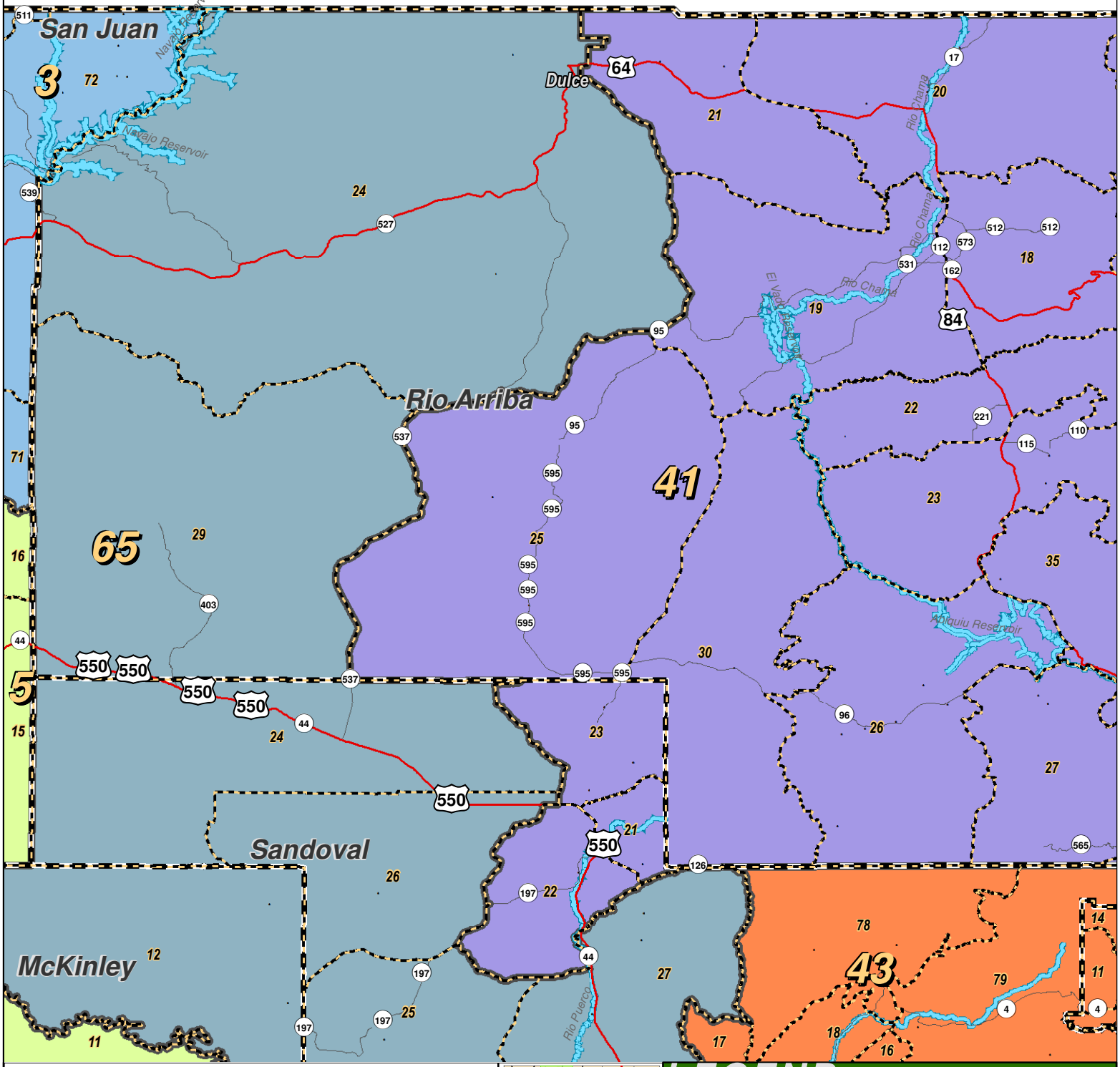

0 2.5 5 10 15 20 25 30 35 Miles

RESEARCH & POLLING INC

For the New Mexico Legislative Council Service

N

NEW MEXICO

LEGEND

Created: July 12, 2011

- Precincts
- Rivers
- Counties
- Interstate
- US Highway
- State Highway

Research & Polling, Inc. distributes this map assuming no liability for any errors, omissions, or inaccuracies in the information provided regardless of the cause in reliance upon any maps.

NM House: Concept F

Rio Rancho

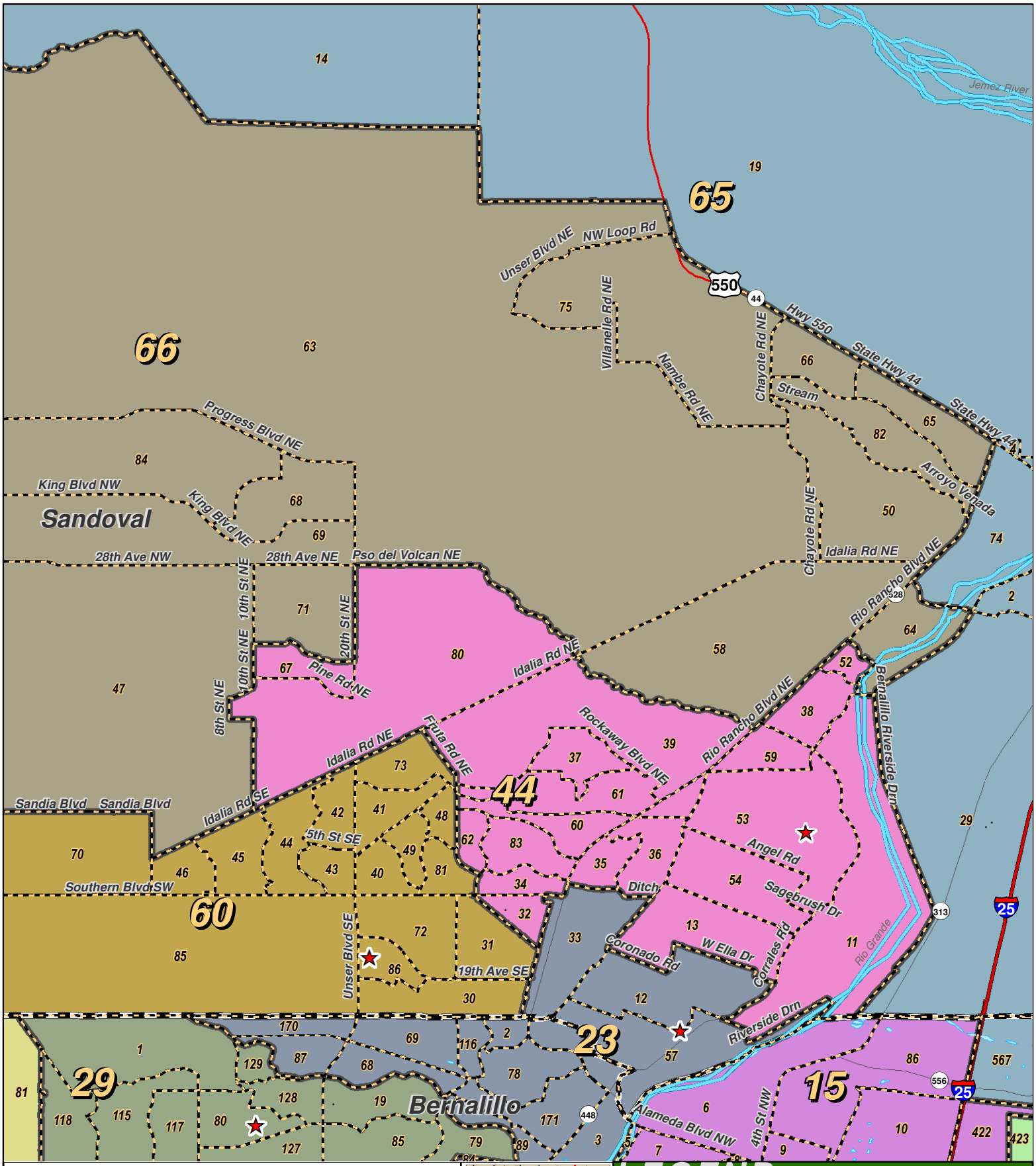

NM House: Concept F

Roswell

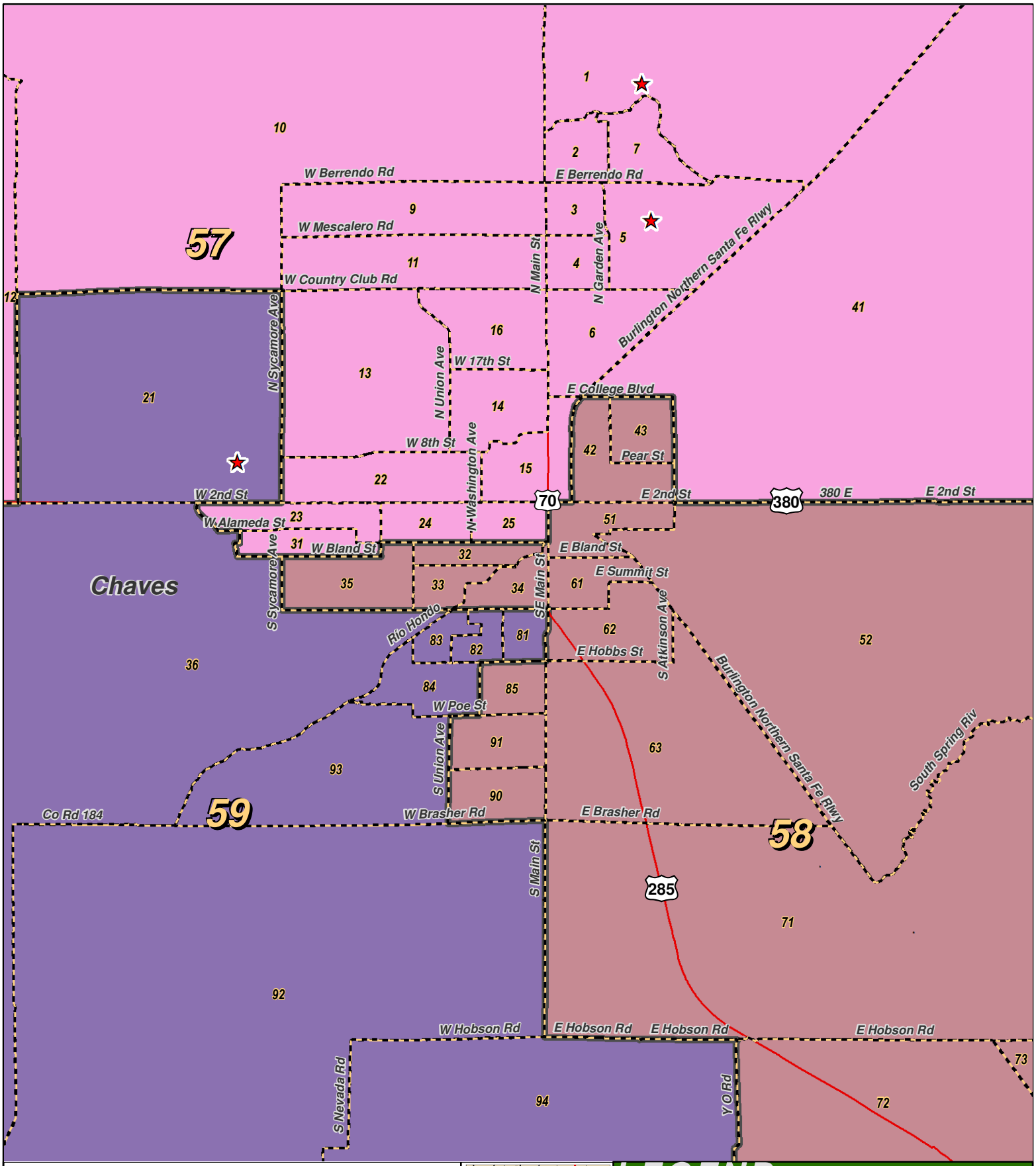

0 2 4 Mile

RESEARCH & POLLING INC

For the New Mexico Legislative Council Service

N

NEW MEXICO

LEGEND

Created: July 12, 2011

Rivers
Counties
Interstate
US Highway
State Highway

Research & Polling, Inc. distributes this map assuming no liability for any errors, omissions, or inaccuracies in the information provided regardless of the cause in reliance upon any maps.

NM House: Concept F

Sandoval County

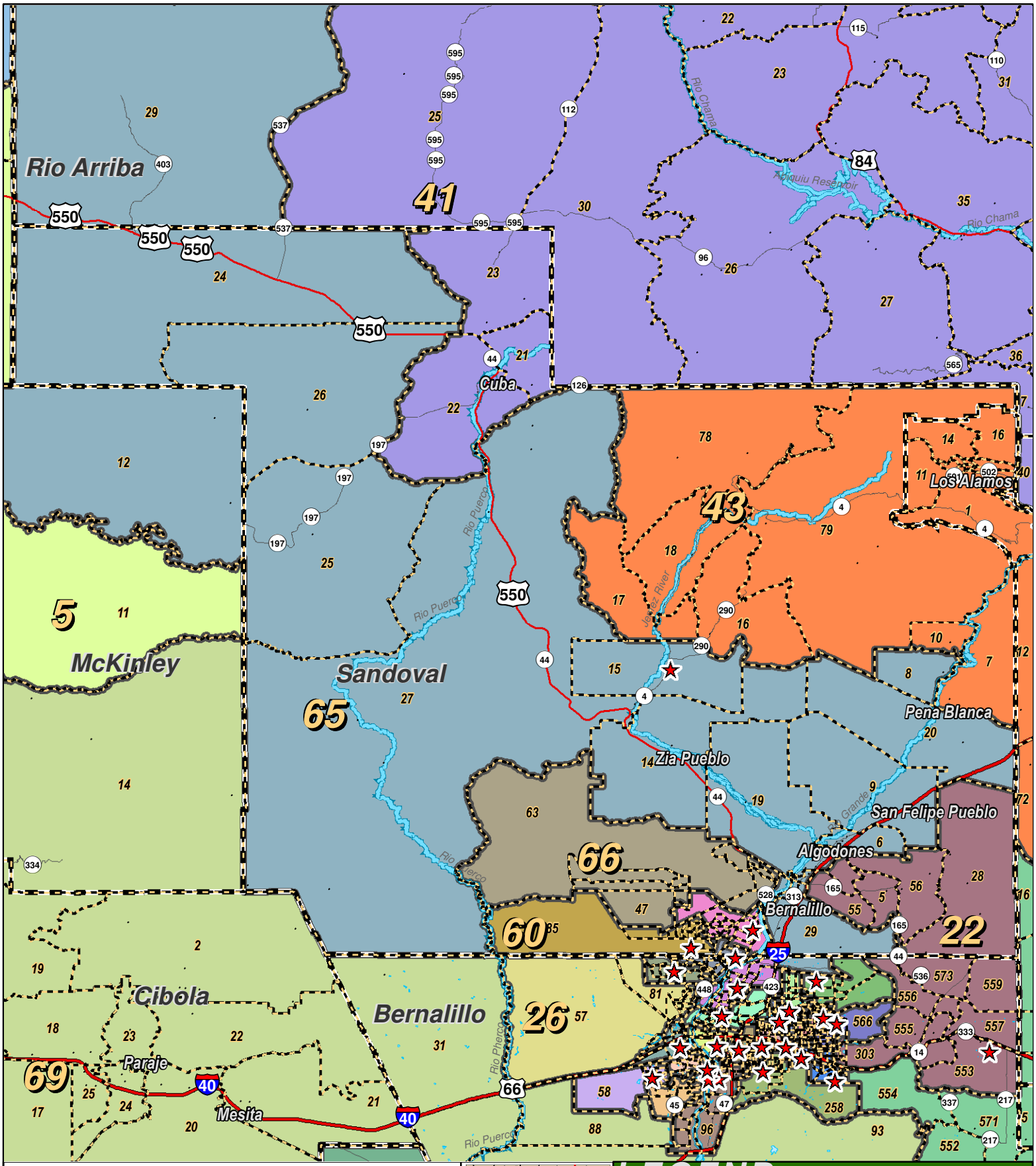

Research & Polling, Inc. distributes this map assuming no liability for any errors, omissions, or inaccuracies in the information provided regardless of the cause in reliance upon any maps.

For the New Mexico Legislative Council Service

NM House: Concept F

Santa Fe

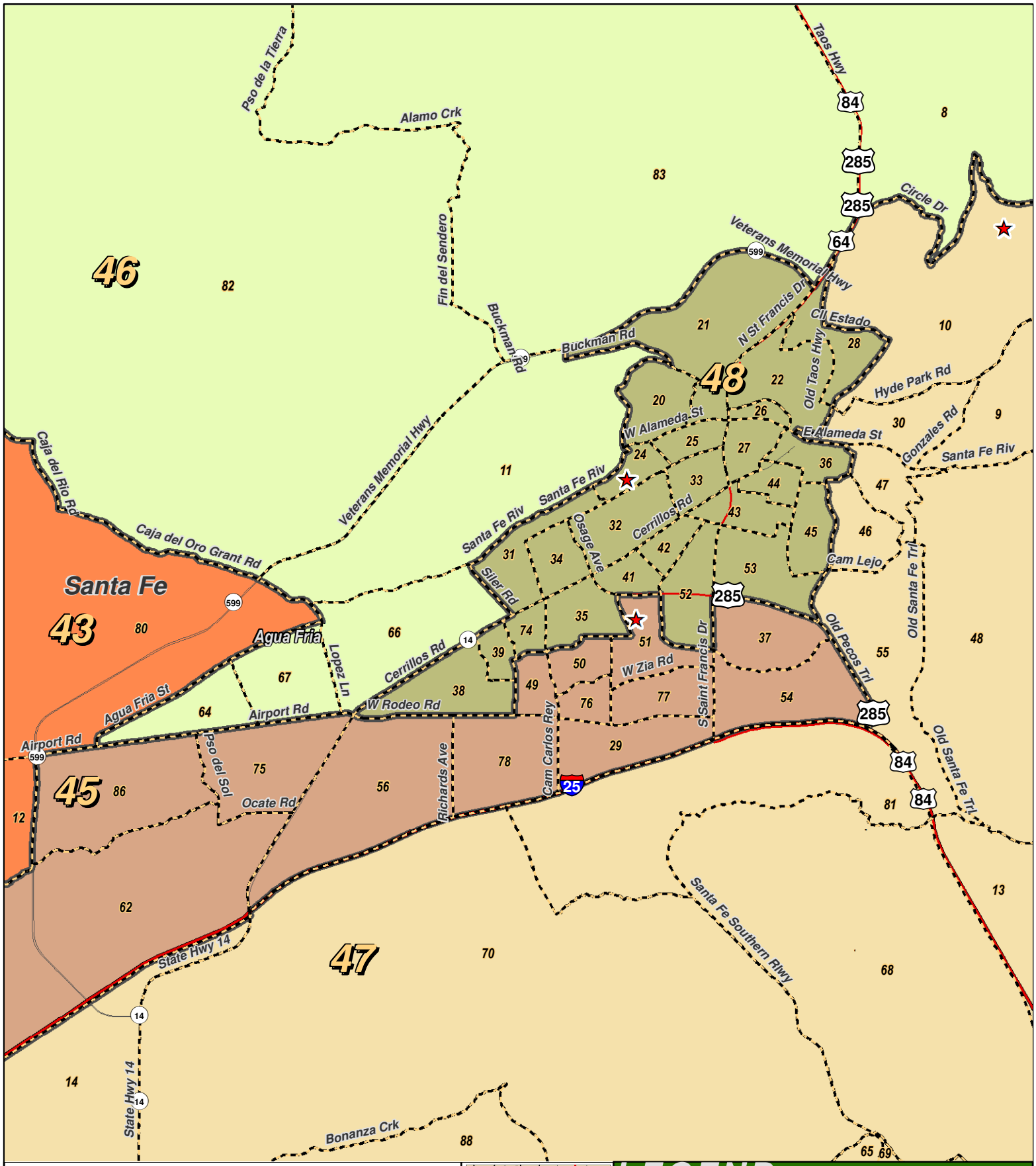

NM House: Concept F

Silver City

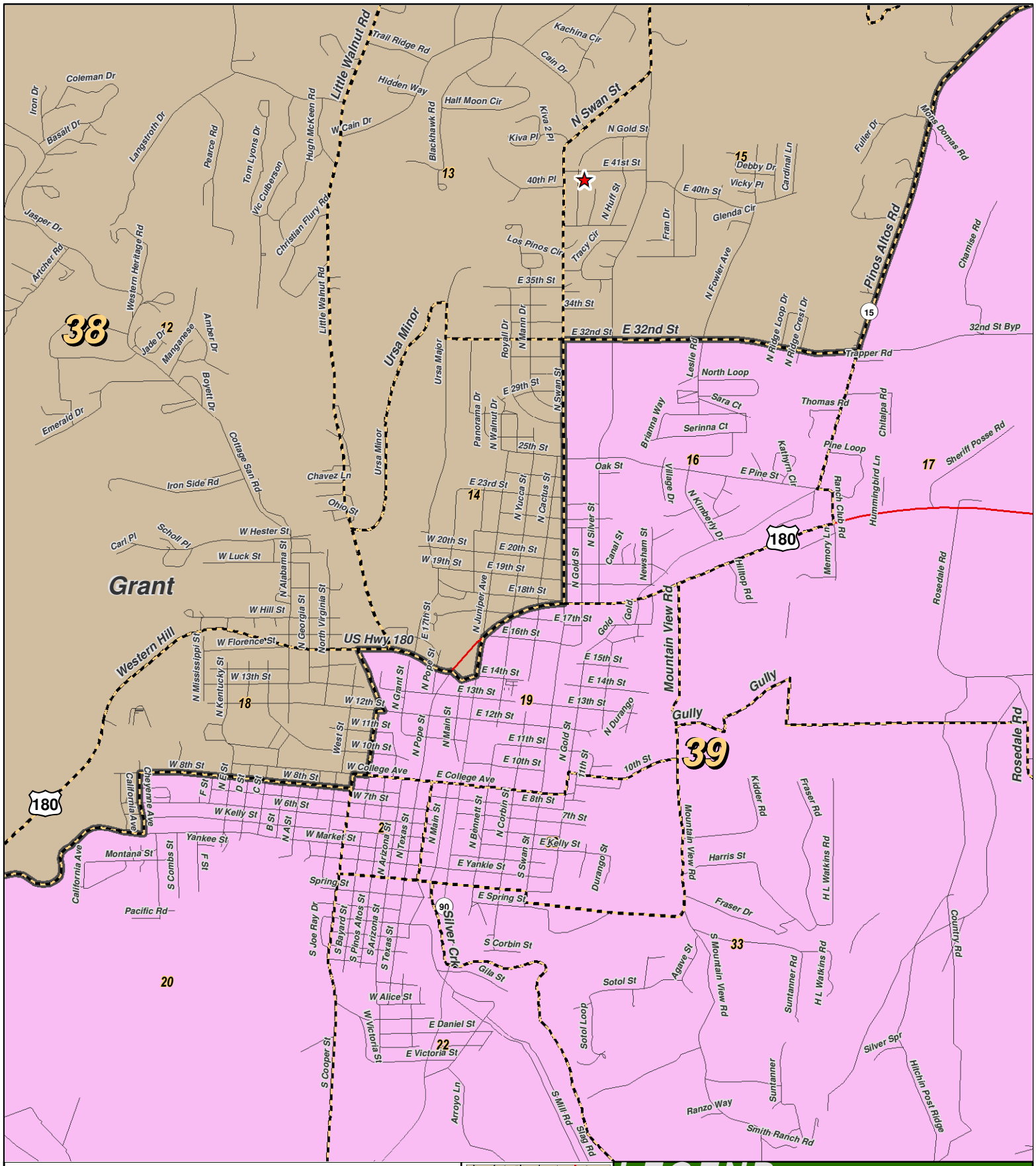

NM House: Concept F

Tucumcari

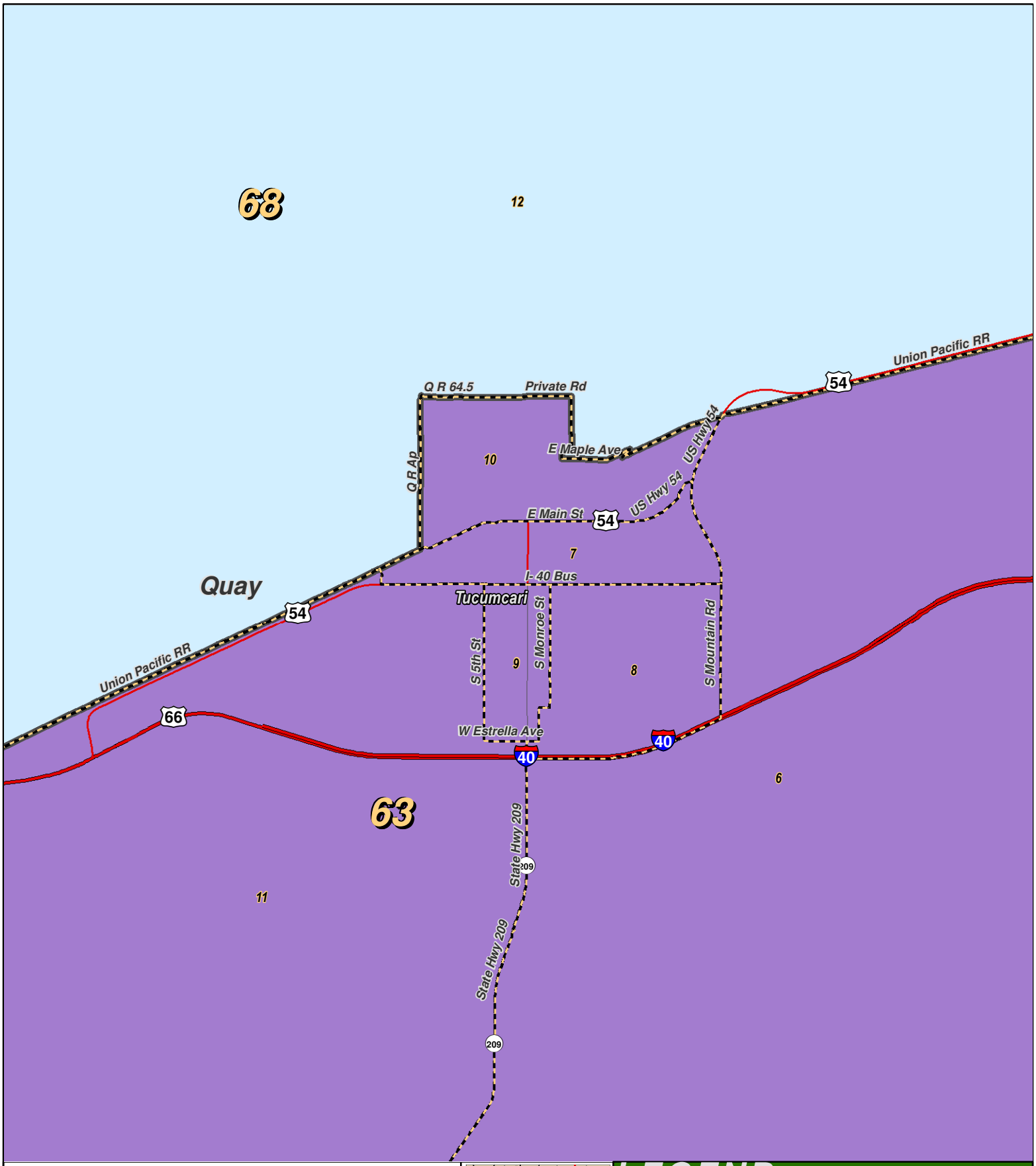

0 1.5 3 Miles

RESEARCH & POLLING INC

For the New Mexico Legislative Council Service

N

LEGEND

Created: July 12, 2011

- Rivers
- Counties
- Interstate
- US Highway
- State Highway

Research & Polling, Inc. distributes this map assuming no liability for any errors, omissions, or inaccuracies in the information provided regardless of the cause in reliance upon any maps.

NM House: Concept F

Zuni/Ramah

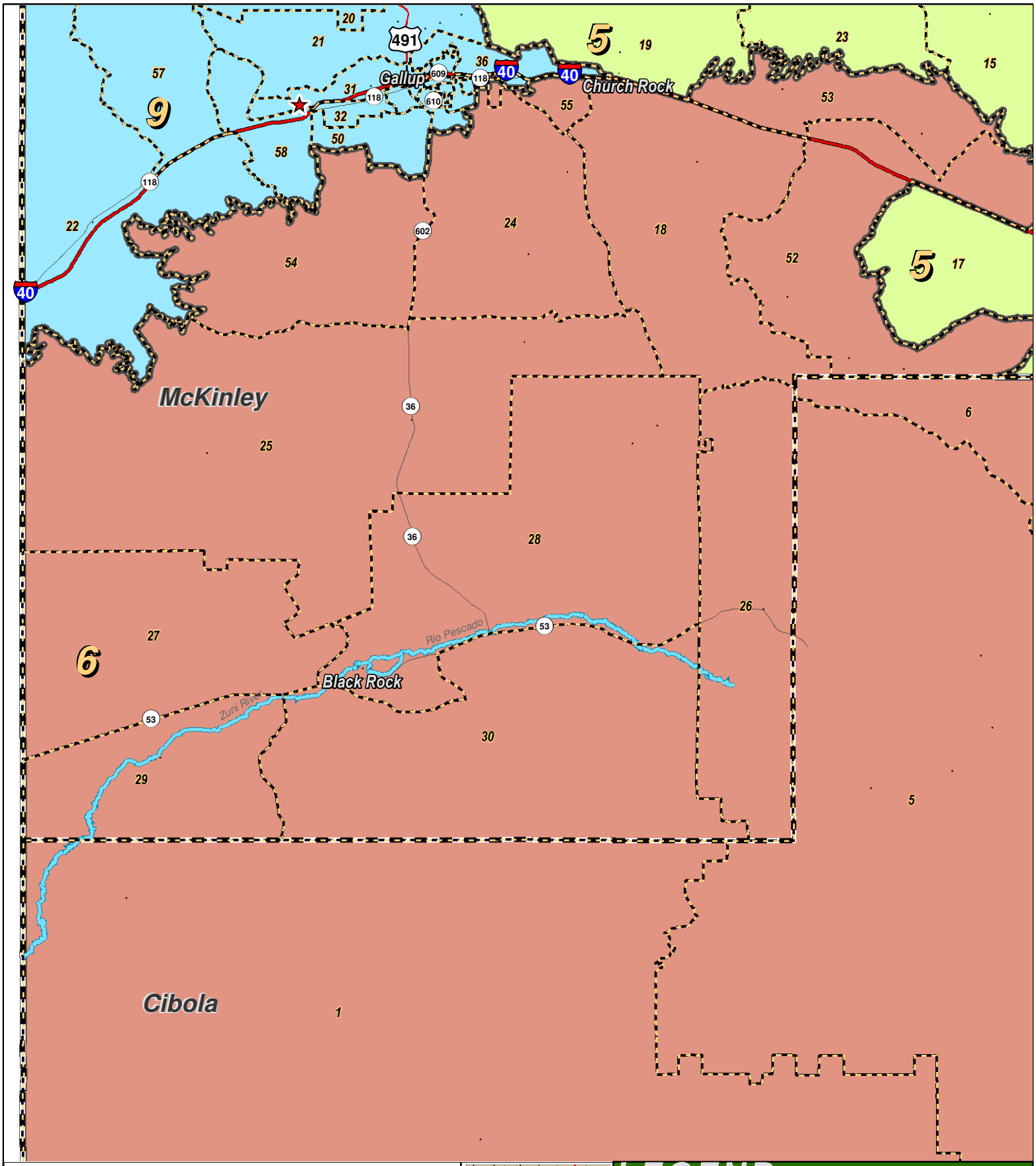

0 2.5 5 10 15 20 Miles

RESEARCH & POLLING INC

For the New Mexico
Legislative Council Service

N

LEGEND

Created: July 12, 2011

- Precincts
- Rivers
- Counties
- Interstate
- US Highway
- State Highway

Research & Polling, Inc. distributes this map assuming no liability for any errors, omissions, or inaccuracies in the information provided regardless of the cause in reliance upon any maps.

						Non-Hispanic Origin									
District	Pop	Deviation		Hispanic		White		Native American		Black		Asian		Other Races	
1	30,049	632	2.1%	5,323	17.7%	19,364	64.4%	4,248	14.1%	216	0.7%	194	0.6%	704	2.3%
18+	21,966			3,270	14.9%	15,248	69.4%	2,791	12.7%	149	0.7%	154	0.7%	354	1.6%
2	29,789	372	1.3%	8,583	28.8%	13,984	46.9%	6,262	21.0%	214	0.7%	93	0.3%	653	2.2%
18+	21,333			5,403	25.3%	11,093	52.0%	4,277	20.0%	167	0.8%	74	0.3%	319	1.5%
3	29,455	38	0.1%	8,063	27.4%	17,561	59.6%	3,113	10.6%	103	0.3%	90	0.3%	525	1.8%
18+	21,032			5,018	23.9%	13,566	64.5%	2,013	9.6%	64	0.3%	77	0.4%	294	1.4%
4	30,658	1,241	4.2%	2,570	8.4%	4,245	13.8%	23,076	75.3%	78	0.3%	55	0.2%	634	2.1%
18+	20,928			1,427	6.8%	3,379	16.1%	15,743	75.2%	59	0.3%	46	0.2%	274	1.3%
5	29,313	-104	-0.4%	736	2.5%	745	2.5%	27,365	93.4%	46	0.2%	88	0.3%	333	1.1%
18+	20,088			399	2.0%	661	3.3%	18,791	93.5%	42	0.2%	79	0.4%	116	0.6%
6	29,002	-415	-1.4%	6,126	21.1%	4,014	13.8%	18,182	62.7%	117	0.4%	114	0.4%	449	1.5%
18+	20,786			4,472	21.5%	3,385	16.3%	12,544	60.3%	78	0.4%	86	0.4%	221	1.1%
7	30,301	884	3.0%	18,417	60.8%	10,700	35.3%	554	1.8%	179	0.6%	119	0.4%	332	1.1%
18+	21,872			12,179	55.7%	8,844	40.4%	390	1.8%	137	0.6%	102	0.5%	220	1.0%
8	29,851	434	1.5%	17,487	58.6%	10,657	35.7%	701	2.3%	427	1.4%	151	0.5%	428	1.4%
18+	22,211			12,196	54.9%	8,725	39.3%	556	2.5%	354	1.6%	124	0.6%	256	1.2%
9	30,626	1,209	4.1%	7,455	24.3%	5,218	17.0%	16,478	53.8%	232	0.8%	413	1.3%	830	2.7%
18+	21,295			4,935	23.2%	4,405	20.7%	11,062	51.9%	193	0.9%	318	1.5%	382	1.8%
10	30,735	1,318	4.5%	23,301	75.8%	5,669	18.4%	555	1.8%	734	2.4%	152	0.5%	324	1.1%
18+	22,718			16,328	71.9%	4,968	21.9%	457	2.0%	618	2.7%	128	0.6%	219	1.0%
11	30,843	1,426	4.8%	18,475	59.9%	9,803	31.8%	1,260	4.1%	567	1.8%	179	0.6%	559	1.8%
18+	25,010			14,060	56.2%	8,872	35.5%	1,033	4.1%	465	1.9%	167	0.7%	413	1.7%
12	29,963	546	1.9%	24,309	81.1%	3,980	13.3%	551	1.8%	505	1.7%	211	0.7%	407	1.4%
18+	19,827			15,477	78.1%	3,201	16.1%	380	1.9%	369	1.9%	156	0.8%	244	1.2%

						Non-Hispanic Origin									
District	**Pop**	**Deviation**		**Hispanic**		**White**		**Native American**		**Black**		**Asian**		**Other Races**	
13	30,212	795	2.7%	24,636	81.5%	3,469	11.5%	894	3.0%	660	2.2%	189	0.6%	364	1.2%
18+	19,549			15,280	78.2%	2,780	14.2%	634	3.2%	494	2.5%	160	0.8%	201	1.0%
14	30,773	1,356	4.6%	26,037	84.6%	3,401	11.1%	443	1.4%	498	1.6%	76	0.2%	318	1.0%
18+	21,481			17,649	82.2%	2,871	13.4%	327	1.5%	373	1.7%	68	0.3%	193	0.9%
15	29,266	-151	-0.5%	13,564	46.3%	13,223	45.2%	1,132	3.9%	354	1.2%	517	1.8%	476	1.6%
18+	22,837			9,816	43.0%	11,119	48.7%	893	3.9%	277	1.2%	401	1.8%	331	1.4%
16	30,729	1,312	4.5%	21,034	68.4%	6,308	20.5%	1,402	4.6%	856	2.8%	508	1.7%	621	2.0%
18+	21,624			14,034	64.9%	5,220	24.1%	965	4.5%	679	3.1%	380	1.8%	346	1.6%
17	30,698	1,281	4.4%	16,726	54.5%	11,212	36.5%	1,159	3.8%	524	1.7%	536	1.7%	541	1.8%
18+	23,691			12,027	50.8%	9,708	41.0%	793	3.3%	397	1.7%	434	1.8%	332	1.4%
18	30,641	1,224	4.2%	10,726	35.0%	15,733	51.3%	1,485	4.8%	812	2.7%	1,084	3.5%	801	2.6%
18+	26,018			8,234	31.6%	14,296	54.9%	1,196	4.6%	710	2.7%	965	3.7%	617	2.4%
19	30,773	1,356	4.6%	13,541	44.0%	12,012	39.0%	1,721	5.6%	1,684	5.5%	861	2.8%	954	3.1%
18+	23,464			9,370	39.9%	10,232	43.6%	1,266	5.4%	1,307	5.6%	736	3.1%	553	2.4%
20	29,604	187	0.6%	10,647	36.0%	13,904	47.0%	1,592	5.4%	1,230	4.2%	1,498	5.1%	733	2.5%
18+	22,644			7,101	31.4%	12,017	53.1%	1,073	4.7%	904	4.0%	1,099	4.9%	450	2.0%
21	28,171	-1,246	-4.2%	16,080	57.1%	8,603	30.5%	1,535	5.4%	823	2.9%	554	2.0%	576	2.0%
18+	20,683			10,545	51.0%	7,587	36.7%	1,085	5.2%	636	3.1%	477	2.3%	353	1.7%
22	28,447	-970	-3.3%	6,282	22.1%	20,351	71.5%	362	1.3%	336	1.2%	558	2.0%	558	2.0%
18+	23,409			4,548	19.4%	17,551	75.0%	276	1.2%	260	1.1%	439	1.9%	335	1.4%
23	29,492	75	0.3%	11,891	40.3%	14,168	48.0%	1,212	4.1%	915	3.1%	579	2.0%	727	2.5%
18+	22,210			8,014	36.1%	11,697	52.7%	915	4.1%	690	3.1%	459	2.1%	435	2.0%
24	30,645	1,228	4.2%	8,384	27.4%	18,918	61.7%	932	3.0%	825	2.7%	825	2.7%	761	2.5%
18+	24,737			6,109	24.7%	16,116	65.1%	726	2.9%	670	2.7%	651	2.6%	465	1.9%

						Non-Hispanic Origin									
District	**Pop**	**Deviation**		**Hispanic**		**White**		**Native American**		**Black**		**Asian**		**Other Races**	
25	29,828	411	1.4%	11,555	38.7%	14,749	49.4%	1,326	4.4%	687	2.3%	842	2.8%	669	2.2%
18+	24,487			8,683	35.5%	13,092	53.5%	1,004	4.1%	565	2.3%	690	2.8%	453	1.8%
26	28,636	-781	-2.7%	14,339	50.1%	11,688	40.8%	870	3.0%	699	2.4%	444	1.6%	596	2.1%
18+	21,295			9,822	46.1%	9,620	45.2%	611	2.9%	534	2.5%	358	1.7%	350	1.6%
27	30,067	650	2.2%	7,171	23.9%	19,497	64.8%	633	2.1%	528	1.8%	1,606	5.3%	632	2.1%
18+	23,672			5,101	21.5%	16,133	68.2%	493	2.1%	407	1.7%	1,171	4.9%	367	1.6%
28	29,481	64	0.2%	8,410	28.5%	18,210	61.8%	680	2.3%	720	2.4%	780	2.6%	681	2.3%
18+	23,462			5,899	25.1%	15,505	66.1%	502	2.1%	548	2.3%	614	2.6%	394	1.7%
29	30,612	1,195	4.1%	12,676	41.4%	14,716	48.1%	776	2.5%	895	2.9%	695	2.3%	854	2.8%
18+	21,024			7,828	37.2%	11,087	52.7%	533	2.5%	642	3.1%	531	2.5%	403	1.9%
30	30,167	750	2.5%	9,619	31.9%	16,680	55.3%	1,611	5.3%	853	2.8%	743	2.5%	661	2.2%
18+	24,418			7,090	29.0%	14,405	59.0%	1,193	4.9%	689	2.8%	611	2.5%	430	1.8%
31	29,868	451	1.5%	5,312	17.8%	21,914	73.4%	312	1.0%	407	1.4%	1,286	4.3%	637	2.1%
18+	23,755			3,735	15.7%	18,150	76.4%	230	1.0%	329	1.4%	966	4.1%	345	1.5%
32	28,049	-1,368	-4.7%	16,116	57.5%	11,067	39.5%	194	0.7%	233	0.8%	160	0.6%	279	1.0%
18+	21,267			10,879	51.2%	9,703	45.6%	162	0.8%	200	0.9%	135	0.6%	188	0.9%
33	30,044	627	2.1%	18,434	61.4%	9,943	33.1%	364	1.2%	428	1.4%	438	1.5%	437	1.5%
18+	22,815			12,833	56.2%	8,658	37.9%	284	1.2%	339	1.5%	382	1.7%	319	1.4%
34	29,939	522	1.8%	26,267	87.7%	3,407	11.4%	38	0.1%	93	0.3%	37	0.1%	97	0.3%
18+	20,622			17,553	85.1%	2,866	13.9%	30	0.1%	77	0.4%	29	0.1%	67	0.3%
35	30,486	1,069	3.6%	20,312	66.6%	8,271	27.1%	396	1.3%	664	2.2%	410	1.3%	433	1.4%
18+	23,600			14,542	61.6%	7,474	31.7%	336	1.4%	542	2.3%	381	1.6%	325	1.4%
36	29,942	525	1.8%	19,610	65.5%	9,499	31.7%	173	0.6%	250	0.8%	129	0.4%	281	0.9%
18+	21,417			12,924	60.3%	7,880	36.8%	119	0.6%	196	0.9%	110	0.5%	188	0.9%

						Non-Hispanic Origin									
District	Pop	Deviation		Hispanic		White		Native American		Black		Asian		Other Races	
37	30,181	764	2.6%	13,653	45.2%	14,530	48.1%	216	0.7%	672	2.2%	581	1.9%	529	1.8%
18+	23,018			9,224	40.1%	12,299	53.4%	172	0.7%	521	2.3%	456	2.0%	346	1.5%
38	28,020	-1,397	-4.7%	8,126	29.0%	18,724	66.8%	413	1.5%	154	0.5%	120	0.4%	483	1.7%
18+	23,205			5,787	24.9%	16,509	71.1%	314	1.4%	122	0.5%	106	0.5%	367	1.6%
39	28,757	-660	-2.2%	16,115	56.0%	11,871	41.3%	193	0.7%	166	0.6%	84	0.3%	328	1.1%
18+	21,628			11,108	51.4%	9,923	45.9%	161	0.7%	130	0.6%	68	0.3%	238	1.1%
40	28,223	-1,194	-4.1%	22,148	78.5%	3,950	14.0%	1,641	5.8%	75	0.3%	111	0.4%	298	1.1%
18+	21,631			16,532	76.4%	3,545	16.4%	1,182	5.5%	57	0.3%	102	0.5%	213	1.0%
41	28,269	-1,148	-3.9%	20,429	72.3%	5,106	18.1%	2,076	7.3%	73	0.3%	154	0.5%	431	1.5%
18+	21,491			14,978	69.7%	4,573	21.3%	1,455	6.8%	63	0.3%	117	0.5%	305	1.4%
42	28,800	-617	-2.1%	15,650	54.3%	10,901	37.9%	1,558	5.4%	98	0.3%	151	0.5%	442	1.5%
18+	22,816			11,491	50.4%	9,611	42.1%	1,193	5.2%	81	0.4%	131	0.6%	309	1.4%
43	29,405	-12	-0.0%	9,774	33.2%	17,449	59.3%	470	1.6%	130	0.4%	1,120	3.8%	462	1.6%
18+	22,139			6,502	29.4%	14,119	63.8%	328	1.5%	102	0.5%	823	3.7%	265	1.2%
44	30,766	1,349	4.6%	10,165	33.0%	18,071	58.7%	634	2.1%	693	2.3%	430	1.4%	773	2.5%
18+	23,194			6,735	29.0%	14,724	63.5%	462	2.0%	502	2.2%	333	1.4%	438	1.9%
45	28,666	-751	-2.6%	16,695	58.2%	10,421	36.4%	394	1.4%	217	0.8%	528	1.8%	411	1.4%
18+	21,728			11,433	52.6%	9,151	42.1%	308	1.4%	180	0.8%	403	1.9%	253	1.2%
46	28,474	-943	-3.2%	17,510	61.5%	9,005	31.6%	1,304	4.6%	155	0.5%	183	0.6%	317	1.1%
18+	21,668			12,145	56.1%	8,116	37.5%	891	4.1%	133	0.6%	157	0.7%	226	1.0%
47	29,909	492	1.7%	9,012	30.1%	19,302	64.5%	458	1.5%	243	0.8%	392	1.3%	502	1.7%
18+	25,191			6,779	26.9%	17,152	68.1%	405	1.6%	203	0.8%	324	1.3%	328	1.3%
48	28,333	-1,084	-3.7%	13,811	48.7%	13,137	46.4%	398	1.4%	208	0.7%	281	1.0%	498	1.8%
18+	23,759			10,737	45.2%	11,902	50.1%	331	1.4%	182	0.8%	246	1.0%	361	1.5%

						Non-Hispanic Origin									
District	**Pop**	**Deviation**		**Hispanic**		**White**		**Native American**		**Black**		**Asian**		**Other Races**	
49	30,440	1,023	3.5%	16,669	54.8%	12,232	40.2%	550	1.8%	366	1.2%	238	0.8%	385	1.3%
18+	23,192			11,694	50.4%	10,381	44.8%	375	1.6%	289	1.2%	199	0.9%	254	1.1%
50	28,186	-1,231	-4.2%	8,927	31.7%	17,924	63.6%	438	1.6%	239	0.8%	156	0.6%	502	1.8%
18+	21,706			6,071	28.0%	14,681	67.6%	339	1.6%	186	0.9%	109	0.5%	320	1.5%
51	28,619	-798	-2.7%	8,239	28.8%	17,285	60.4%	300	1.0%	1,404	4.9%	479	1.7%	912	3.2%
18+	21,602			5,580	25.8%	13,853	64.1%	226	1.0%	1,074	5.0%	382	1.8%	487	2.3%
52	30,682	1,265	4.3%	22,656	73.8%	7,278	23.7%	92	0.3%	199	0.6%	264	0.9%	193	0.6%
18+	21,734			14,794	68.1%	6,364	29.3%	71	0.3%	169	0.8%	200	0.9%	136	0.6%
53	28,569	-848	-2.9%	20,389	71.4%	7,022	24.6%	200	0.7%	494	1.7%	130	0.5%	334	1.2%
18+	19,288			12,640	65.5%	5,816	30.2%	163	0.8%	363	1.9%	112	0.6%	194	1.0%
54	28,008	-1,409	-4.8%	12,347	44.1%	14,670	52.4%	260	0.9%	322	1.1%	71	0.3%	338	1.2%
18+	20,933			8,301	39.7%	11,901	56.9%	211	1.0%	260	1.2%	56	0.3%	204	1.0%
55	28,016	-1,401	-4.8%	11,223	40.1%	15,709	56.1%	196	0.7%	275	1.0%	271	1.0%	342	1.2%
18+	20,868			7,396	35.4%	12,694	60.8%	144	0.7%	203	1.0%	208	1.0%	223	1.1%
56	28,258	-1,159	-3.9%	8,837	31.3%	18,213	64.5%	602	2.1%	125	0.4%	116	0.4%	365	1.3%
18+	22,644			6,020	26.6%	15,779	69.7%	415	1.8%	88	0.4%	96	0.4%	246	1.1%
57	28,000	-1,417	-4.8%	10,377	37.1%	16,428	58.7%	172	0.6%	361	1.3%	248	0.9%	414	1.5%
18+	20,899			6,598	31.6%	13,436	64.3%	140	0.7%	268	1.3%	184	0.9%	273	1.3%
58	27,996	-1,421	-4.8%	18,376	65.6%	8,598	30.7%	202	0.7%	450	1.6%	86	0.3%	284	1.0%
18+	19,706			11,968	60.7%	6,949	35.3%	170	0.9%	362	1.8%	70	0.4%	187	0.9%
59	28,150	-1,267	-4.3%	10,266	36.5%	13,099	46.5%	3,261	11.6%	784	2.8%	192	0.7%	548	1.9%
18+	20,662			6,519	31.6%	10,951	53.0%	2,126	10.3%	598	2.9%	164	0.8%	304	1.5%
60	30,437	1,020	3.5%	11,559	38.0%	16,044	52.7%	714	2.3%	704	2.3%	685	2.3%	731	2.4%
18+	21,922			7,388	33.7%	12,627	57.6%	497	2.3%	538	2.5%	515	2.3%	357	1.6%

						Non-Hispanic Origin									
District	**Pop**	**Deviation**		**Hispanic**		**White**		**Native American**		**Black**		**Asian**		**Other Races**	
61	28,530	-887	-3.0%	18,020	63.2%	9,027	31.6%	195	0.7%	961	3.4%	57	0.2%	270	0.9%
18+	19,530			11,236	57.5%	7,259	37.2%	142	0.7%	716	3.7%	42	0.2%	135	0.7%
62	29,030	-387	-1.3%	11,661	40.2%	15,242	52.5%	243	0.8%	1,333	4.6%	222	0.8%	329	1.1%
18+	21,002			7,322	34.9%	12,139	57.8%	202	1.0%	981	4.7%	183	0.9%	175	0.8%
63	28,334	-1,083	-3.7%	16,432	58.0%	9,667	34.1%	187	0.7%	1,337	4.7%	241	0.9%	470	1.7%
18+	20,656			11,062	53.6%	7,984	38.7%	158	0.8%	974	4.7%	198	1.0%	280	1.4%
64	29,572	155	0.5%	8,881	30.0%	17,817	60.2%	196	0.7%	1,514	5.1%	449	1.5%	715	2.4%
18+	21,483			5,527	25.7%	14,007	65.2%	148	0.7%	1,077	5.0%	366	1.7%	358	1.7%
65	28,676	-741	-2.5%	8,045	28.1%	3,173	11.1%	17,021	59.4%	103	0.4%	51	0.2%	283	1.0%
18+	20,137			5,712	28.4%	2,717	13.5%	11,444	56.8%	79	0.4%	43	0.2%	142	0.7%
66	30,291	874	3.0%	12,003	39.6%	15,312	50.5%	920	3.0%	819	2.7%	453	1.5%	784	2.6%
18+	20,718			7,341	35.4%	11,416	55.1%	630	3.0%	585	2.8%	347	1.7%	399	1.9%
67	28,184	-1,233	-4.2%	11,622	41.2%	15,359	54.5%	206	0.7%	461	1.6%	186	0.7%	350	1.2%
18+	20,576			7,386	35.9%	12,289	59.7%	162	0.8%	348	1.7%	169	0.8%	222	1.1%
68	27,970	-1,447	-4.9%	14,123	50.5%	13,075	46.7%	229	0.8%	141	0.5%	101	0.4%	301	1.1%
18+	22,259			10,569	47.5%	11,063	49.7%	190	0.9%	129	0.6%	86	0.4%	222	1.0%
69	30,155	738	2.5%	9,110	30.2%	4,600	15.3%	15,568	51.6%	439	1.5%	89	0.3%	349	1.2%
18+	22,381			6,700	29.9%	4,089	18.3%	10,896	48.7%	418	1.9%	63	0.3%	215	1.0%
70	28,118	-1,299	-4.4%	20,339	72.3%	6,686	23.8%	274	1.0%	355	1.3%	171	0.6%	293	1.0%
18+	21,894			15,271	69.7%	5,715	26.1%	228	1.0%	312	1.4%	140	0.6%	228	1.0%
Totals	2,059,179	Ideal:	29,417	953,403	46.3%	833,810	40.5%	175,368	8.5%	35,462	1.7%	26,305	1.3%	34,831	1.0%
18+	1,540,507			651,326	42.3%	697,848	45.3%	121,962	7.9%	27,453	1.8%	20,956	1.4%	20,962	1.0%

District Profile

District	Total Population	Deviation		Adult Hispanic	Adult Non-Hispanic White	Adult Non-Hispanic Native American	Adult Non-Hispanic Black	Performance Measure Dem	Performance Measure Rep	Registered Voters Total	Registered Voters % Dem	Registered Voters % Rep	Registered Voters % DTS	Registered Voters % Other
1	30,049	632	2.1%	14.9%	69.4%	12.7%	0.7%	25.4%	74.6%	15,233	31.6%	48.2%	17.4%	2.8%
2	29,789	372	1.3%	25.3%	52.0%	20.0%	0.8%	30.0%	70.0%	15,307	31.1%	51.2%	15.2%	2.5%
3	29,455	38	0.1%	23.9%	64.5%	9.6%	0.3%	28.0%	72.0%	14,806	32.2%	48.1%	16.9%	2.9%
4	30,658	1,241	4.2%	6.8%	16.1%	75.2%	0.3%	56.1%	43.9%	13,382	45.1%	36.4%	16.2%	2.3%
5	29,313	-104	-0.4%	2.0%	3.3%	93.5%	0.2%	76.5%	23.5%	16,073	57.0%	24.3%	17.1%	1.6%
6	29,002	-415	-1.4%	21.5%	16.3%	60.3%	0.4%	68.6%	31.4%	12,144	64.4%	17.9%	15.6%	2.1%
7	30,301	884	3.0%	55.7%	40.4%	1.8%	0.6%	46.8%	53.2%	16,998	48.8%	32.5%	15.5%	3.2%
8	29,851	434	1.5%	54.9%	39.3%	2.5%	1.6%	51.1%	48.9%	13,241	48.5%	33.3%	14.9%	3.3%
9	30,626	1,209	4.1%	23.2%	20.7%	51.9%	0.9%	63.8%	36.2%	18,318	65.0%	16.5%	16.7%	1.8%
10	30,735	1,318	4.5%	71.9%	21.9%	2.0%	2.7%	67.8%	32.2%	17,017	51.5%	25.9%	17.8%	4.8%
11	30,843	1,426	4.8%	56.2%	35.5%	4.1%	1.9%	73.3%	26.7%	25,548	44.6%	34.9%	17.2%	3.4%
12	29,963	546	1.9%	78.1%	16.1%	1.9%	1.9%	66.1%	33.9%	5,696	57.9%	19.0%	17.9%	5.1%
13	30,212	795	2.7%	78.2%	14.2%	3.2%	2.5%	64.3%	35.7%	8,059	57.1%	24.9%	14.4%	3.6%
14	30,773	1,356	4.6%	82.2%	13.4%	1.5%	1.7%	72.7%	27.3%	10,193	55.6%	21.5%	18.6%	4.4%
15	29,266	-151	-0.5%	43.0%	48.7%	3.9%	1.2%	52.3%	47.7%	16,770	47.0%	31.6%	17.3%	4.0%
16	30,729	1,312	4.5%	64.9%	24.1%	4.5%	3.1%	60.1%	39.9%	8,829	55.2%	24.5%	16.4%	3.9%
17	30,698	1,281	4.4%	50.8%	41.0%	3.3%	1.7%	63.0%	37.0%	17,435	47.9%	31.1%	17.1%	3.9%
18	30,641	1,224	4.2%	31.6%	54.9%	4.6%	2.7%	76.7%	23.3%	26,118	54.0%	23.4%	18.9%	3.7%
19	30,773	1,356	4.6%	39.9%	43.6%	5.4%	5.6%	67.9%	32.1%	14,461	57.2%	20.7%	17.6%	4.5%
20	29,604	187	0.6%	31.4%	53.1%	4.7%	4.0%	46.5%	53.5%	16,143	47.1%	33.7%	15.8%	3.5%
21	28,171	-1,246	-4.2%	51.0%	36.7%	5.2%	3.1%	56.7%	43.3%	20,742	40.3%	40.8%	15.9%	3.0%
22	28,447	-970	-3.3%	19.4%	75.0%	1.2%	1.1%	44.7%	55.3%	21,049	46.9%	32.9%	17.0%	3.1%
23	29,492	75	0.3%	36.1%	52.7%	4.1%	3.1%	45.6%	54.4%	12,355	50.2%	27.0%	18.5%	4.4%
24	30,645	1,228	4.2%	24.7%	65.1%	2.9%	2.7%	46.7%	53.3%	29,729	40.9%	40.1%	15.7%	3.3%
25	29,828	411	1.4%	35.5%	53.5%	4.1%	2.3%	61.7%	38.3%	30,570	44.5%	36.3%	15.9%	3.4%
26	28,636	-781	-2.7%	46.1%	45.2%	2.9%	2.5%	50.2%	49.8%	13,341	50.1%	29.9%	16.2%	3.8%
27	30,067	650	2.2%	21.5%	68.2%	2.1%	1.7%	40.3%	59.7%	20,780	44.7%	34.5%	17.4%	3.4%
28	29,481	64	0.2%	25.1%	66.1%	2.1%	2.3%	43.8%	56.2%	33,190	43.7%	36.0%	17.1%	3.1%
29	30,612	1,195	4.1%	37.2%	52.7%	2.5%	3.1%	41.2%	58.8%	11,342	43.4%	33.9%	18.3%	4.4%
30	30,167	750	2.5%	29.0%	59.0%	4.9%	2.8%	47.4%	52.6%	23,130	41.4%	39.6%	15.7%	3.3%

District Profile

District	Total Population	Deviation		Adult Hispanic	Adult Non-Hispanic White	Adult Non-Hispanic Native American	Adult Non-Hispanic Black	Performance Measure Dem	Performance Measure Rep	Registered Voters Total	Registered Voters % Dem	Registered Voters % Rep	Registered Voters % DTS	Registered Voters % Other
31	29,868	451	1.5%	15.7%	76.4%	1.0%	1.4%	39.3%	60.7%	15,222	49.3%	32.0%	15.7%	3.0%
32	28,049	-1,368	-4.7%	51.2%	45.6%	0.8%	0.9%	48.7%	51.3%	15,754	52.3%	27.3%	18.2%	2.2%
33	30,044	627	2.1%	56.2%	37.9%	1.2%	1.5%	58.5%	41.5%	18,080	49.5%	28.0%	19.3%	3.2%
34	29,939	522	1.8%	85.1%	13.9%	0.1%	0.4%	64.9%	35.1%	6,309	46.2%	30.7%	19.9%	3.2%
35	30,486	1,069	3.6%	61.6%	31.7%	1.4%	2.3%	63.0%	37.0%	19,003	54.7%	23.7%	17.9%	3.7%
36	29,942	525	1.8%	60.3%	36.8%	0.6%	0.9%	50.6%	49.4%	16,080	50.3%	26.8%	20.1%	2.8%
37	30,181	764	2.6%	40.1%	53.4%	0.7%	2.3%	47.1%	52.9%	11,115	52.7%	26.3%	17.8%	3.3%
38	28,020	-1,397	-4.7%	24.9%	71.1%	1.4%	0.5%	44.8%	55.2%	20,680	47.2%	36.1%	14.8%	1.9%
39	28,757	-660	-2.2%	51.4%	45.9%	0.7%	0.6%	58.1%	41.9%	15,287	60.7%	24.2%	12.9%	2.2%
40	28,223	-1,194	-4.1%	76.4%	16.4%	5.5%	0.3%	74.9%	25.1%	24,560	73.3%	13.6%	12.0%	2.3%
41	28,269	-1,148	-3.9%	69.7%	21.3%	6.8%	0.3%	69.0%	31.0%	19,383	78.4%	11.7%	10.1%	2.2%
42	28,800	-617	-2.1%	50.4%	42.1%	5.2%	0.4%	77.7%	22.3%	16,694	69.8%	13.7%	13.0%	3.5%
43	29,405	-12	-0.0%	29.4%	63.8%	1.5%	0.5%	52.2%	47.8%	21,530	49.1%	33.7%	17.6%	2.9%
44	30,766	1,349	4.6%	29.0%	63.5%	2.0%	2.2%	45.7%	54.3%	18,451	41.9%	38.5%	15.6%	4.0%
45	28,666	-751	-2.6%	52.6%	42.1%	1.4%	0.8%	71.8%	28.2%	13,198	67.1%	14.5%	16.4%	2.1%
46	28,474	-943	-3.2%	56.1%	37.5%	4.1%	0.6%	71.0%	29.0%	14,415	58.2%	22.2%	17.5%	2.0%
47	29,909	492	1.7%	26.9%	68.1%	1.6%	0.8%	73.1%	26.9%	19,992	59.3%	20.0%	18.1%	2.5%
48	28,333	-1,084	-3.7%	45.2%	50.1%	1.4%	0.8%	78.9%	21.1%	22,196	68.4%	12.4%	16.4%	2.7%
49	30,440	1,023	3.5%	50.4%	44.8%	1.6%	1.2%	52.8%	47.2%	20,144	51.9%	31.9%	13.1%	3.1%
50	28,186	-1,231	-4.2%	28.0%	67.6%	1.6%	0.9%	41.0%	59.0%	21,169	49.1%	32.8%	15.1%	2.9%
51	28,619	-798	-2.7%	25.8%	64.1%	1.0%	5.0%	37.8%	62.2%	12,431	32.4%	49.8%	16.8%	0.9%
52	30,682	1,265	4.3%	68.1%	29.3%	0.3%	0.8%	56.4%	43.6%	16,894	41.3%	34.8%	20.1%	3.9%
53	28,569	-848	-2.9%	65.5%	30.2%	0.8%	1.9%	51.4%	48.6%	8,399	40.9%	32.7%	22.8%	3.6%
54	28,008	-1,409	-4.8%	39.7%	56.9%	1.0%	1.2%	34.6%	65.4%	18,121	46.2%	37.8%	14.9%	1.0%
55	28,016	-1,401	-4.8%	35.4%	60.8%	0.7%	1.0%	43.0%	57.0%	15,454	47.7%	38.0%	13.3%	1.0%
56	28,258	-1,159	-3.9%	26.6%	69.7%	1.8%	0.4%	35.3%	64.7%	16,729	28.1%	54.2%	15.2%	2.5%
57	28,000	-1,417	-4.8%	31.6%	64.3%	0.7%	1.3%	30.7%	69.3%	14,841	33.9%	51.3%	12.0%	2.8%
58	27,996	-1,421	-4.8%	60.7%	35.3%	0.9%	1.8%	44.4%	55.6%	13,418	39.2%	42.4%	15.6%	2.8%
59	28,150	-1,267	-4.3%	31.6%	53.0%	10.3%	2.9%	36.0%	64.0%	12,477	31.8%	49.3%	17.1%	1.9%
60	30,437	1,020	3.5%	33.7%	57.6%	2.3%	2.5%	42.2%	57.8%	17,094	41.8%	38.9%	14.8%	4.5%

District Profile

District	Total Population	Deviation		Adult Hispanic	Adult Non-Hispanic White	Adult Non-Hispanic Native American	Adult Non-Hispanic Black	Performance Measure Dem	Performance Measure Rep	Registered Voters Total	Registered Voters % Dem	Registered Voters % Rep	Registered Voters % DTS	Registered Voters % Other
61	28,530	-887	-3.0%	57.5%	37.2%	0.7%	3.7%	36.7%	63.3%	9,886	39.7%	40.9%	19.1%	0.3%
62	29,030	-387	-1.3%	34.9%	57.8%	1.0%	4.7%	25.2%	74.8%	12,356	30.4%	53.5%	15.7%	0.3%
63	28,334	-1,083	-3.7%	53.6%	38.7%	0.8%	4.7%	51.1%	48.9%	14,854	48.0%	39.0%	12.2%	0.9%
64	29,572	155	0.5%	25.7%	65.2%	0.7%	5.0%	26.9%	73.1%	11,467	36.9%	45.9%	16.8%	0.3%
65	28,676	-741	-2.5%	28.4%	13.5%	56.8%	0.4%	74.3%	25.7%	17,763	48.7%	27.5%	12.7%	2.9%
66	30,291	874	3.0%	35.4%	55.1%	3.0%	2.8%	41.5%	58.5%	12,563	40.7%	40.7%	14.6%	3.9%
67	28,184	-1,233	-4.2%	35.9%	59.7%	0.8%	1.7%	31.1%	68.9%	15,122	32.6%	52.0%	13.9%	1.5%
68	27,970	-1,447	-4.9%	47.5%	49.7%	0.9%	0.6%	52.4%	47.6%	20,180	60.2%	28.9%	9.5%	1.4%
69	30,155	738	2.5%	29.9%	18.3%	48.7%	1.9%	67.3%	32.7%	12,567	64.6%	19.8%	12.6%	3.0%
70	28,118	-1,299	-4.4%	69.7%	26.1%	1.0%	1.4%	72.7%	27.3%	20,285	72.0%	13.7%	11.4%	2.9%
New Mexico	2,059,179			42.3%	45.3%	7.9%	1.8%	53.0%	47.0%	1,160,162	49.3%	31.9%	15.9%	2.9%

NM House: Concept F

District Definitions by County and Precinct

HOUSE DISTRICT ONE.--House District one is composed of San Juan county precincts 21, 28 through 31, 34, 39 through 42, 44, 46 through 49 and 57 through 59.

HOUSE DISTRICT TWO.--House District two is composed of San Juan county precincts 32, 33, 35 through 38, 43, 45, 51 through 56, 70 and 77.

HOUSE DISTRICT THREE.--House District three is composed of San Juan county precincts 60 through 69 and 71 through 76.

HOUSE DISTRICT FOUR.--House District four is composed of San Juan county precincts 1 through 7, 18 through 20, 22 through 27 and 50.

HOUSE DISTRICT FIVE.--House District five is composed of McKinley county precincts 1, 4, 5, 7 through 11, 13, 15 through 17, 19 and 23; and San Juan county precincts 8 through 17.

HOUSE DISTRICT SIX.--House District six is composed of Cibola county precincts 1, 5 through 8 and 13 through 15; and McKinley county precincts 18, 24 through 30, 48 and 52 through 55.

HOUSE DISTRICT SEVEN.--House District seven is composed of Valencia county precincts 4 through 6, 8 through 11, 14 through 16, 18, 22, 24, 28, 32 and 36.

HOUSE DISTRICT EIGHT.--House District eight is composed of Valencia county precincts 1 through 3, 7, 12, 17, 19, 21, 23, 25, 37 and 39 through 41.

HOUSE DISTRICT NINE.--House District nine is composed of McKinley county precincts 2, 3, 6, 20 through 22, 31 through 47, 49, 50 and 56 through 59.

HOUSE DISTRICT TEN.--House District ten is composed of Bernalillo county precincts 62, 63, 75 through 77, 90 through 92, 94 through 99, 103, 105 through 107, 109, 133 and 135.

HOUSE DISTRICT ELEVEN.--House District eleven is composed of Bernalillo county precincts 36, 37, 39, 121 through 125, 131, 132, 150 through 154, 161 through 166, 186, 187, 197, 211, 212, 221 and 225.

HOUSE DISTRICT TWELVE.--House District twelve is composed of Bernalillo county precincts 44, 49, 54, 71 through 74 and 141 through 144.

HOUSE DISTRICT THIRTEEN.--House District thirteen is composed of Bernalillo county precincts 41, 42, 52, 53, 56, 58 through 60, 137, 138 and 140.

HOUSE DISTRICT FOURTEEN.--House District fourteen is composed of Bernalillo county precincts 32, 33, 35, 43, 45 through 48, 50, 51, 61, 64 through 67 and 139.

HOUSE DISTRICT FIFTEEN.--House District fifteen is composed of Bernalillo county precincts 4 through 10, 12, 13, 17, 18, 83, 86, 108, 114, 410, 418 and 422.

HOUSE DISTRICT SIXTEEN.--House District sixteen is composed of Bernalillo county precincts 23, 27 through 29, 34, 38, 40, 55, 70, 119, 120 and 136.

HOUSE DISTRICT SEVENTEEN.--House District seventeen is composed of Bernalillo county precincts 11, 14 through 16, 30, 180 through 185, 191 through 196, 347, 438 and 455.

HOUSE DISTRICT EIGHTEEN.--House District eighteen is composed of Bernalillo county precincts 101, 102, 104, 214 through 217, 223, 224, 226, 241 through 246, 251, 252, 256, 341 through 346, 351 through 358, 381 and 382.

HOUSE DISTRICT NINETEEN.--House District nineteen is composed of Bernalillo county precincts 253 through 255, 257, 258, 271 through 275, 278, 281 through 287, 311 and 312.

HOUSE DISTRICT TWENTY.--House District twenty is composed of Bernalillo county precincts 289, 290, 293, 294, 296 through 298, 300, 305, 306, 324, 328, 330 through 333 and 544.

HOUSE DISTRICT TWENTY-ONE.--House District twenty-one is composed of Bernalillo county precincts 291, 292, 316 through 318, 321 through 323, 326, 327, 329, 475 through 478, 542 and 543.

HOUSE DISTRICT TWENTY-TWO.--House District twenty-two is composed of Bernalillo county precincts 295, 299, 301 through 304, 307, 550, 553, 555 through 559, 570, 572 and 573; and Sandoval county precincts 5, 28, 55, 56 and 76.

HOUSE DISTRICT TWENTY-THREE.--House District twenty-three is composed of Bernalillo county precincts 2, 3, 68, 69, 78, 84, 87, 89, 116, 170 and 171; and Sandoval county precincts 12, 33 and 57.

HOUSE DISTRICT TWENTY-FOUR.--House District twenty-four is composed of Bernalillo county precincts 429, 453, 454, 461 through 465, 495, 502 through 504, 506 through 509, 514 through 516, 520 through 524, 528, 531 and 562.

HOUSE DISTRICT TWENTY-FIVE.--House District twenty-five is composed of Bernalillo county precincts 313 through 315, 371 through 375, 383 through 387, 401, 411 through 417, 431 through 437 and 441 through 446.

HOUSE DISTRICT TWENTY-SIX.--House District twenty-six is composed of Bernalillo county precincts 20 through 22, 24 through 26, 57, 81, 82, 110 through 113 and 134.

HOUSE DISTRICT TWENTY-SEVEN.--House District twenty-seven is composed of Bernalillo county precincts 407, 423 through 425, 448, 450, 456, 482, 484 through 490, 510, 529, 538, 568 and 601.

HOUSE DISTRICT TWENTY-EIGHT.--House District twenty-eight is composed of Bernalillo county precincts 308, 471 through 474, 480, 505, 517 through 519, 525 through 527, 530, 532 through 536, 540, 545 through 549, 561 and 564 through 566.

HOUSE DISTRICT TWENTY-NINE.--House District twenty-nine is composed of Bernalillo county precincts 1, 19, 79, 80, 85, 115, 117, 118 and 127 through 129.

HOUSE DISTRICT THIRTY.--House District thirty is composed of Bernalillo county precincts 400, 402 through 406, 408, 409, 419 through 421, 439, 440, 466, 481, 491 through 494, 496 through 500 and 511 through 513.

HOUSE DISTRICT THIRTY-ONE.--House District thirty-one is composed of Bernalillo county precincts 426 through 428, 430, 447, 449, 451, 452, 483, 537, 539, 541, 560, 563, 569, 602 and 603.

HOUSE DISTRICT THIRTY-TWO.--House District thirty-two is composed of Dona Ana county precincts 19, 21, 87, 88, 100 and 107; and Luna county precincts 3 through 6, 8, 10 through 12 and 14.

HOUSE DISTRICT THIRTY-THREE.--House District thirty-three is composed of Dona Ana county precincts 7, 18, 23, 30 through 32, 37 through 40, 49, 54 through 57, 78, 82, 98, 101 and 108.

HOUSE DISTRICT THIRTY-FOUR.--House District thirty-four is composed of Dona Ana county precincts 8, 13 through 17, 96 and 97.

HOUSE DISTRICT THIRTY-FIVE.--House District thirty-five is composed of Dona Ana county precincts 26 through 29, 33 through 36, 41 through 48, 50 through 53, 58 and 91 through 94.

HOUSE DISTRICT THIRTY-SIX.--House District thirty-six is composed of Dona Ana county precincts 1 through 4, 20, 22, 24, 25, 60, 63, 83 through 86, 89, 90, 95, 99, 111 and 115.

HOUSE DISTRICT THIRTY-SEVEN.--House District thirty-seven is composed of Dona Ana county precincts 59, 61, 62, 67 through 69, 102, 103, 105, 106, 109, 112, 113 and 116.

HOUSE DISTRICT THIRTY-EIGHT.--House District thirty-eight is composed of Catron county; Grant county precincts 1 through 7, 12 through 15, 18 and 35; Sierra county; and Socorro county precincts 13, 14 and 26.

HOUSE DISTRICT THIRTY-NINE.--House District thirty-nine is composed of Grant county

precincts 8 through 11, 16, 17 and 19 through 34; Hidalgo county; and Luna county precincts 1, 2 and 13.

HOUSE DISTRICT FORTY.--House District forty is composed of Mora county precinct 5; Rio Arriba county precincts 1 through 6, 13 through 17, 37, 38 and 41; San Miguel county precincts 9, 23 and 24; Santa Fe county precincts 1 through 4 and 79; and Taos county precincts 22 through 32 and 36.

HOUSE DISTRICT FORTY-ONE.--House District forty-one is composed of Rio Arriba county precincts 7 through 12, 18 through 23, 25 through 28, 30 through 36, 39, 40 and 42; Sandoval county precincts 21 through 23; Santa Fe county precincts 5, 40 and 58; and Taos county precinct 1.

HOUSE DISTRICT FORTY-TWO.--House District forty-two is composed of Taos county precincts 2 through 21 and 33 through 35.

HOUSE DISTRICT FORTY-THREE.--House District forty-three is composed of Los Alamos county; Sandoval county precincts 7, 10, 16 through 18, 51, 78 and 79; and Santa Fe county precincts 12, 72 and 80.

HOUSE DISTRICT FORTY-FOUR.--House District forty-four is composed of Sandoval county precincts 11, 13, 32, 34 through 39, 52 through 54, 59 through 62, 67, 80 and 83.

HOUSE DISTRICT FORTY-FIVE.--House District forty-five is composed of Santa Fe county precincts 29, 37, 49 through 51, 54, 56, 62, 75 through 78 and 86.

HOUSE DISTRICT FORTY-SIX.--House District forty-six is composed of Santa Fe county precincts 6 through 8, 11, 23, 59 through 61, 64, 66, 67, 82, 83 and 87.

HOUSE DISTRICT FORTY-SEVEN.--House District forty-seven is composed of Santa Fe county precincts 9, 10, 13, 14, 30, 46 through 48, 55, 63, 65, 68 through 71, 81 and 88.

HOUSE DISTRICT FORTY-EIGHT.--House District forty-eight is composed of Santa Fe county precincts 20 through 22, 24 through 28, 31 through 36, 38, 39, 41 through 45, 52, 53 and 74.

HOUSE DISTRICT FORTY-NINE.--House District forty-nine is composed of Socorro county precincts 1 through 12 and 16 through 25; and Valencia county precincts 20, 26, 27, 29 through 31, 33 through 35 and 38.

HOUSE DISTRICT FIFTY.--House District fifty is composed of Bernalillo county precincts 551, 552, 554 and 571; Santa Fe county precincts 15, 16, 18, 73, 84 and 85; and Torrance county precincts 1 through 5 and 7 through 16.

HOUSE DISTRICT FIFTY-ONE.--House District fifty-one is composed of Otero county precincts 2, 15 through 20, 22, 26, 27 and 29 through 37.

HOUSE DISTRICT FIFTY-TWO.--House District fifty-two is composed of Dona Ana county precincts 9 through 12, 66, 70 through 74, 77, 79 through 81, 104, 110, 114 and 120.

HOUSE DISTRICT FIFTY-THREE.--House District fifty-three is composed of Dona Ana county precincts 5, 6, 64, 65, 75, 76 and 117 through 119; and Otero county precincts 1 and 41.

HOUSE DISTRICT FIFTY-FOUR.--House District fifty-four is composed of Chaves county precinct 104; Eddy county precincts 1 through 8, 10, 11, 13, 29, 34, 35 and 38 through 40; and Otero county precincts 3 through 8.

HOUSE DISTRICT FIFTY-FIVE.--House District fifty-five is composed of Eddy county precincts 9, 12, 14 through 21, 23, 25 through 28, 30, 32, 33, 36, 37, 42, 44 and 45.

HOUSE DISTRICT FIFTY-SIX.--House District fifty-six is composed of Lincoln county precincts 1 through 14 and 16 through 21; and Otero county precincts 10, 12 through 14 and 38.

HOUSE DISTRICT FIFTY-SEVEN.--House District fifty-seven is composed of Chaves county precincts 1 through 7, 9 through 16, 22 through 25, 31, 41 and 44 through 46; and De Baca county.

HOUSE DISTRICT FIFTY-EIGHT.--House District fifty-eight is composed of Chaves county precincts 32 through 35, 42, 43, 47, 51, 52, 61 through 63, 71 through 73, 85, 90, 91 and 101 through 103; and Eddy county precinct 41.

HOUSE DISTRICT FIFTY-NINE.--House District fifty-nine is composed of Chaves county precincts 21, 36, 81 through 84 and 92 through 94; Lincoln county precinct 15; and Otero county precincts 9, 11, 21, 23 through 25, 28, 39 and 40.

HOUSE DISTRICT SIXTY.--House District sixty is composed of Sandoval county precincts 30, 31, 40 through 46, 48, 49, 70, 72, 73, 81, 85 and 86.

HOUSE DISTRICT SIXTY-ONE.--House District sixty-one is composed of Lea county precincts 11, 12, 14 through 17, 31, 35, 36, 51, 53 through 55, 61, 62 and 71 through 74.

HOUSE DISTRICT SIXTY-TWO.--House District sixty-two is composed of Lea county precincts 20, 22 through 30, 32 through 34, 41 through 44 and 52.

HOUSE DISTRICT SIXTY-THREE.--House District sixty-three is composed of Curry county precincts 3 through 9, 16, 25, 26, 28, 29, 34 and 36; Guadalupe county precincts 1 through 4; Quay county precincts 1, 2 and 6 through 11; and Roosevelt county precincts 7 and 17.

HOUSE DISTRICT SIXTY-FOUR.--House District sixty-four is composed of Curry county precincts 10 through 15, 17 through 24, 27, 31, 32, 35 and 37.

HOUSE DISTRICT SIXTY-FIVE.--House District sixty-five is composed of Bernalillo county precinct 567; McKinley county precinct 12; Rio Arriba county precincts 24 and 29; and Sandoval county precincts 1 through 4, 6, 8, 9, 14, 15, 19, 20, 24 through 27, 29 and 74.

HOUSE DISTRICT SIXTY-SIX.--House District sixty-six is composed of Sandoval county precincts 47, 50, 58, 63 through 66, 68, 69, 71, 75, 82 and 84.

HOUSE DISTRICT SIXTY-SEVEN.--House District sixty-seven is composed of Curry county precincts 1, 2, 30 and 33; Lea county precincts 2, 3, 10, 13, 18 and 21; and Roosevelt county precincts 1 through 6, 8 through 13, 15, 18, 19 and 21.

HOUSE DISTRICT SIXTY-EIGHT.--House District sixty-eight is composed of Colfax county; Harding county; Mora county precincts 1 through 4 and 6 through 11; Quay county precincts 3 through 5 and 12; San Miguel county precincts 10, 12 and 15; and Union county.

HOUSE DISTRICT SIXTY-NINE.--House District sixty-nine is composed of Bernalillo county precincts 31, 88 and 93; Cibola county precincts 2 through 4, 9 through 12 and 16 through 25; McKinley county precinct 14; Socorro county precinct 15; and Valencia county precinct 13.

HOUSE DISTRICT SEVENTY.--House District seventy is composed of Guadalupe county precinct 5; San Miguel county precincts 1 through 8, 11, 13, 14, 16 through 22 and 25 through 28; Santa Fe county precincts 17, 19 and 57; and Torrance county precinct 6.